T. P. 31

SOUTH OF DIVISION

FIELD BOOK

No. 4025

T. P. 31

		Page
Alleghany	St.	1,8,18
Bolivar	St.	1,8
Rachel	St.	7,6,5,1,2,3,4
Potomac	St.	1,2,8,9
Flintridge		9,1,2,3,8,
Gables	St.	2,3,9
Albemarle		3,9,10,
Cumberland	St.	11,3,4,10,
Midwick		3,10,
Westwood	St.	3,4,
Hopkins	St.	14,10,7,3,4,5,6
Show		4,
Winchester		4,5,11,12,
Deauville	St.	4,10,11,13,14,15,
Roanoke		5,11,12,13,14,
Blueridge		5,6,
Chattanooga		7,
Lydia		7,
Reo		8,9,10,11,12,13,16,
Morningside		16,9,10,11,12,13,14,15,
Rancho		11,12,
Calle Arriba		15,16,
Calle Casas Bonitas		15,16,
Paradise Hills Ties		18,19,20,

T. P. 31

SOUTH OF DIVISION

CITY ENGINEER'S OFFICE

INDEXED
to page # 20
except page 17

S1
S2
L2
S5

This Field Book is manufactured of a High Grade 50% Rag Paper having a WATER RESISTING SURFACE, and is sewed with Bing Special Enamel Waterproof thread.

Made in U. S. A.

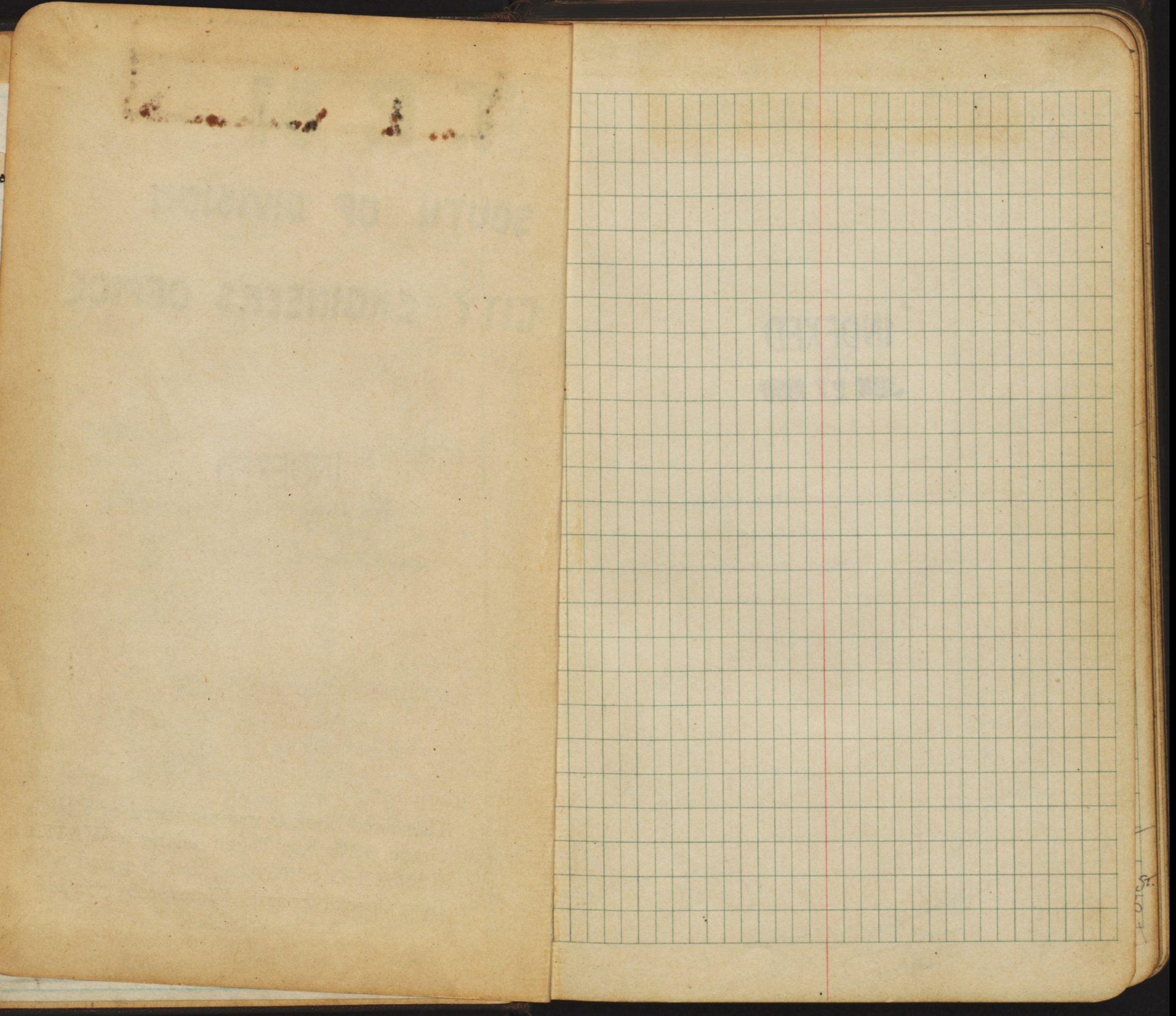

St.

Walter
Hendricks
Hurley
Carey
6-21-46

Fd. C.T. Lot Plg.

Now 4 Lot Ties
Just off SMH Set By Nat. City

700.08

ALLEGHANY

30

30

Ties- PARADISE HILLS

ST.

INDEXED
MK
JUN 27 1950

132.02 He 64 Rd-3

BOLIVAR

RACHEL

30

Cont. P. 2

POTOMAC ST.

TPS 2759

46242
P-8

ST.

30

50

ST.

Cont. P-8

50

ST.

50

FLINTRIDGE

50

80 ST.

POTOMAC

Cont. P. 2

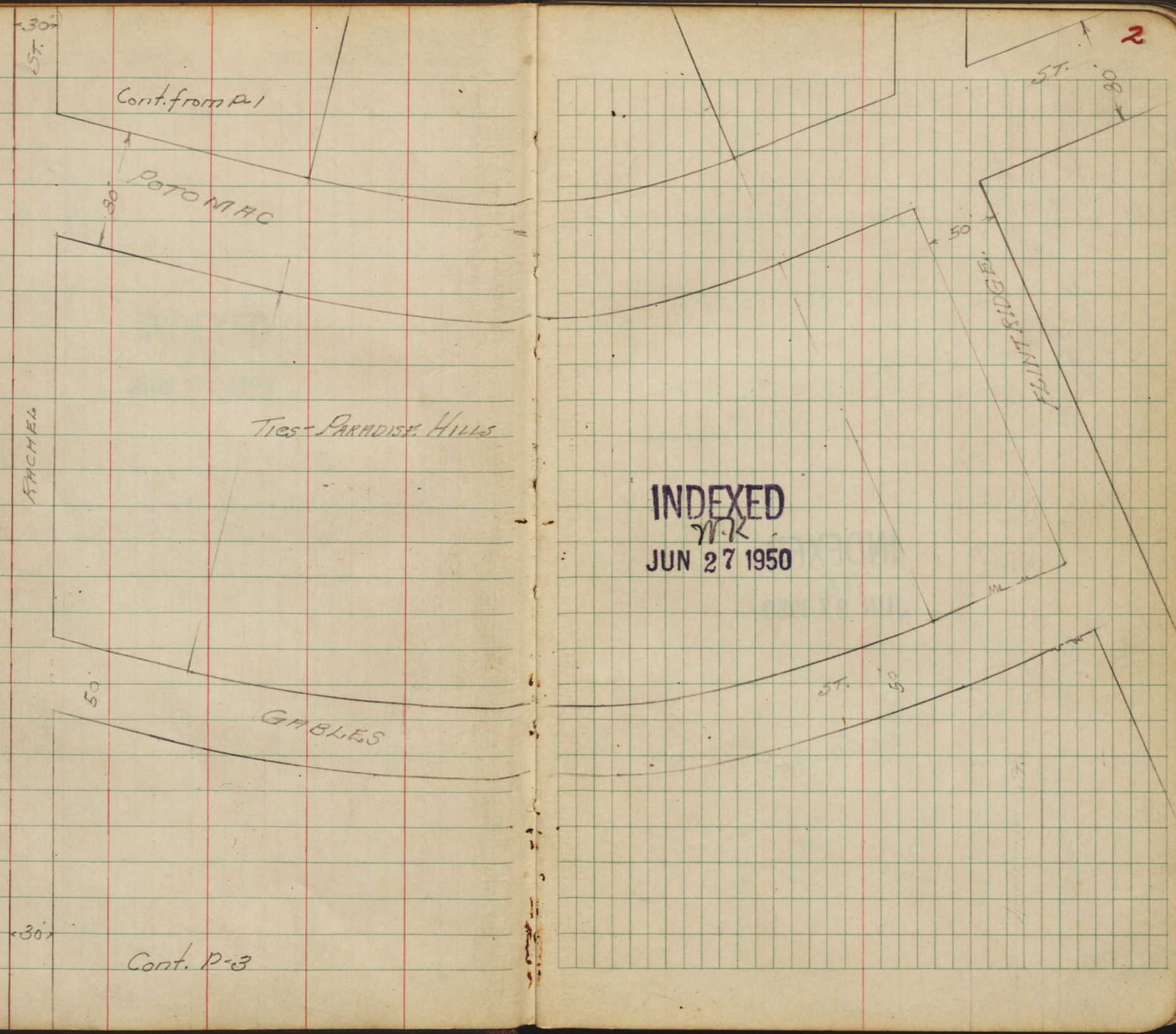

INDEXED
M.K.
JUN 27 1950

Cont. from P. 2

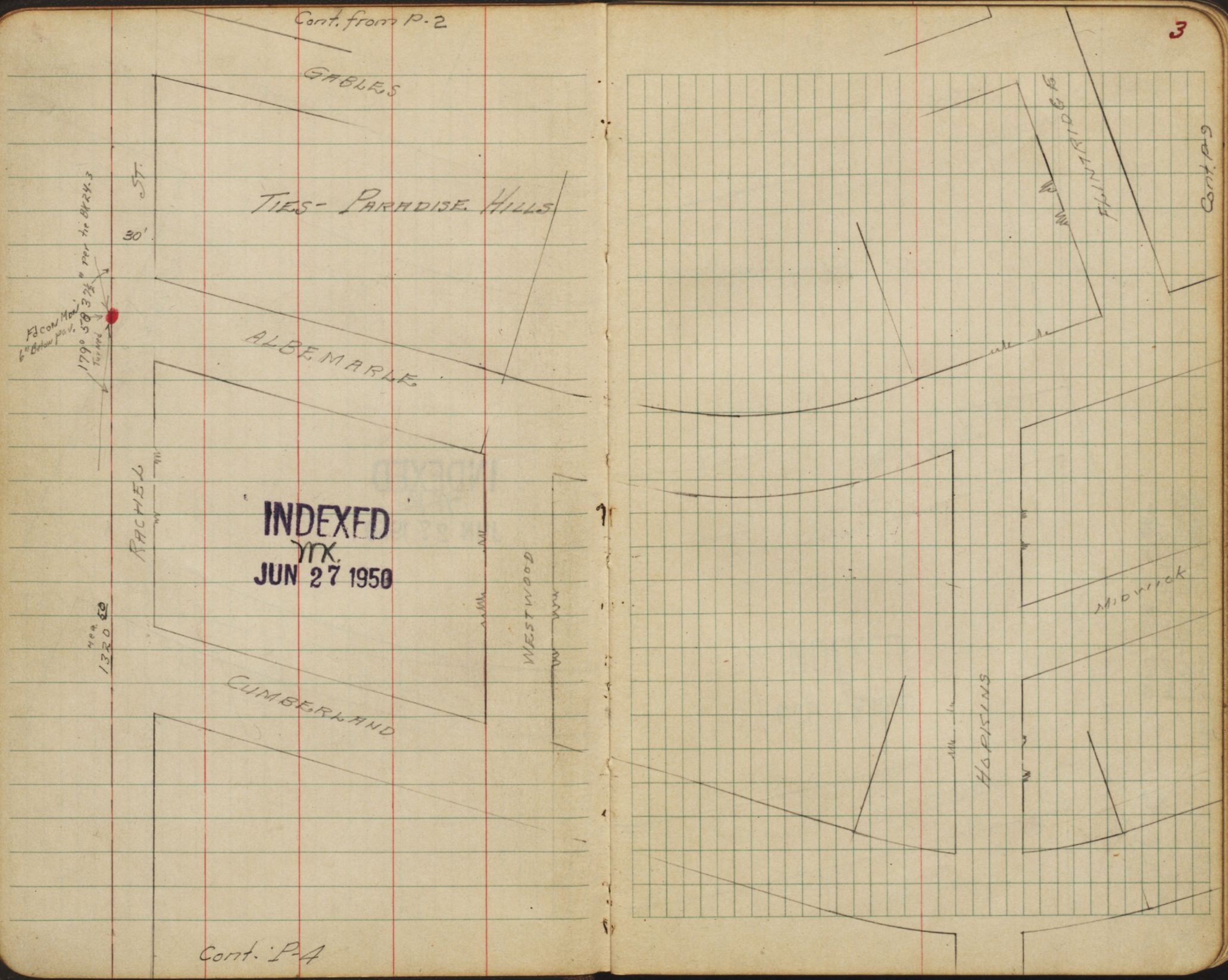

INDEXED
MK.
JUN 27 1950

Cont. P. 4

Cont. from P-3

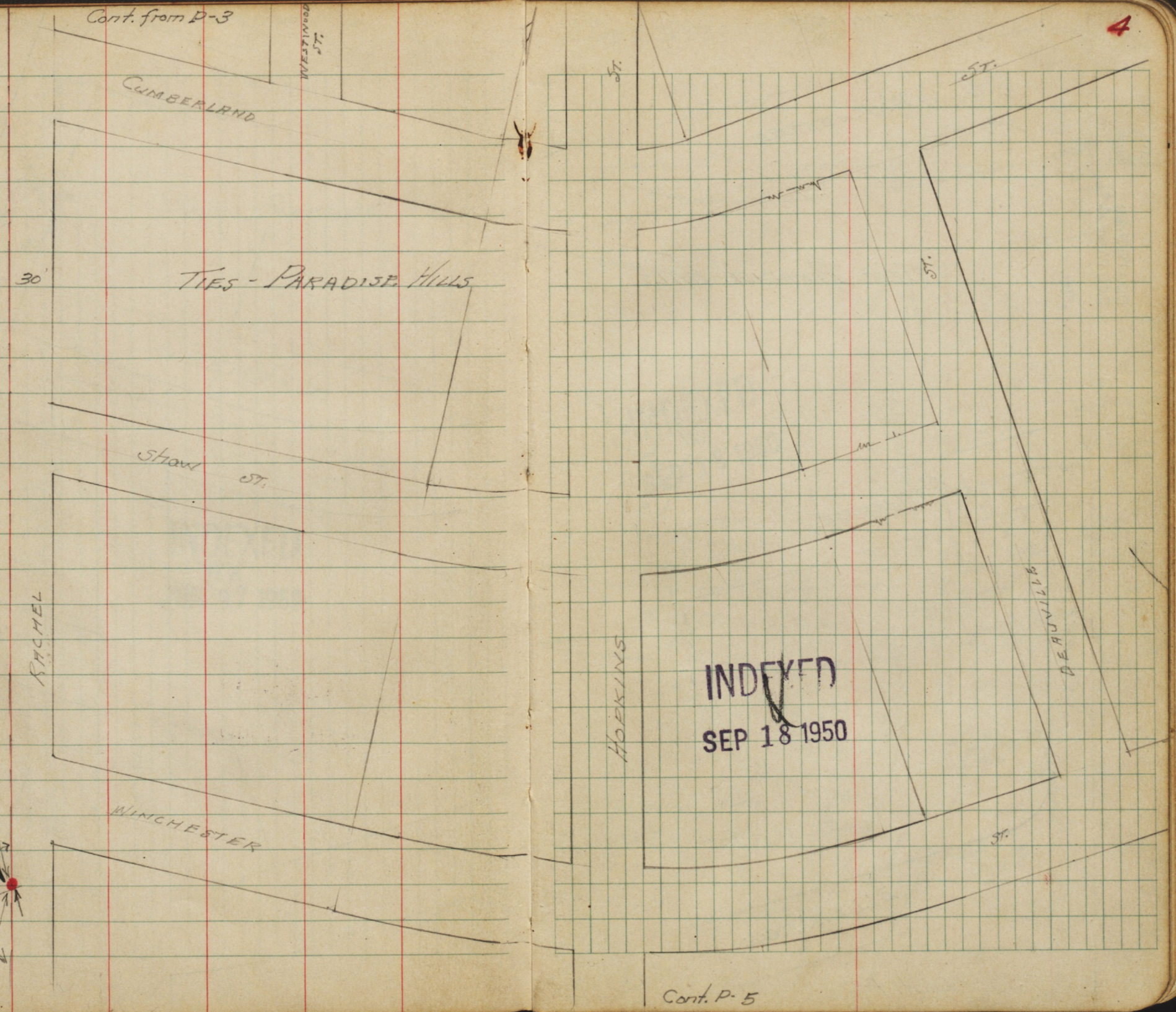

NOTE: FOUND TIE OUT HUBS. REPLACED DESTROYED MON. WITH P.K. 6-7-68 C. WEST

INDEXED
SEP 18 1950

Cont. P-5

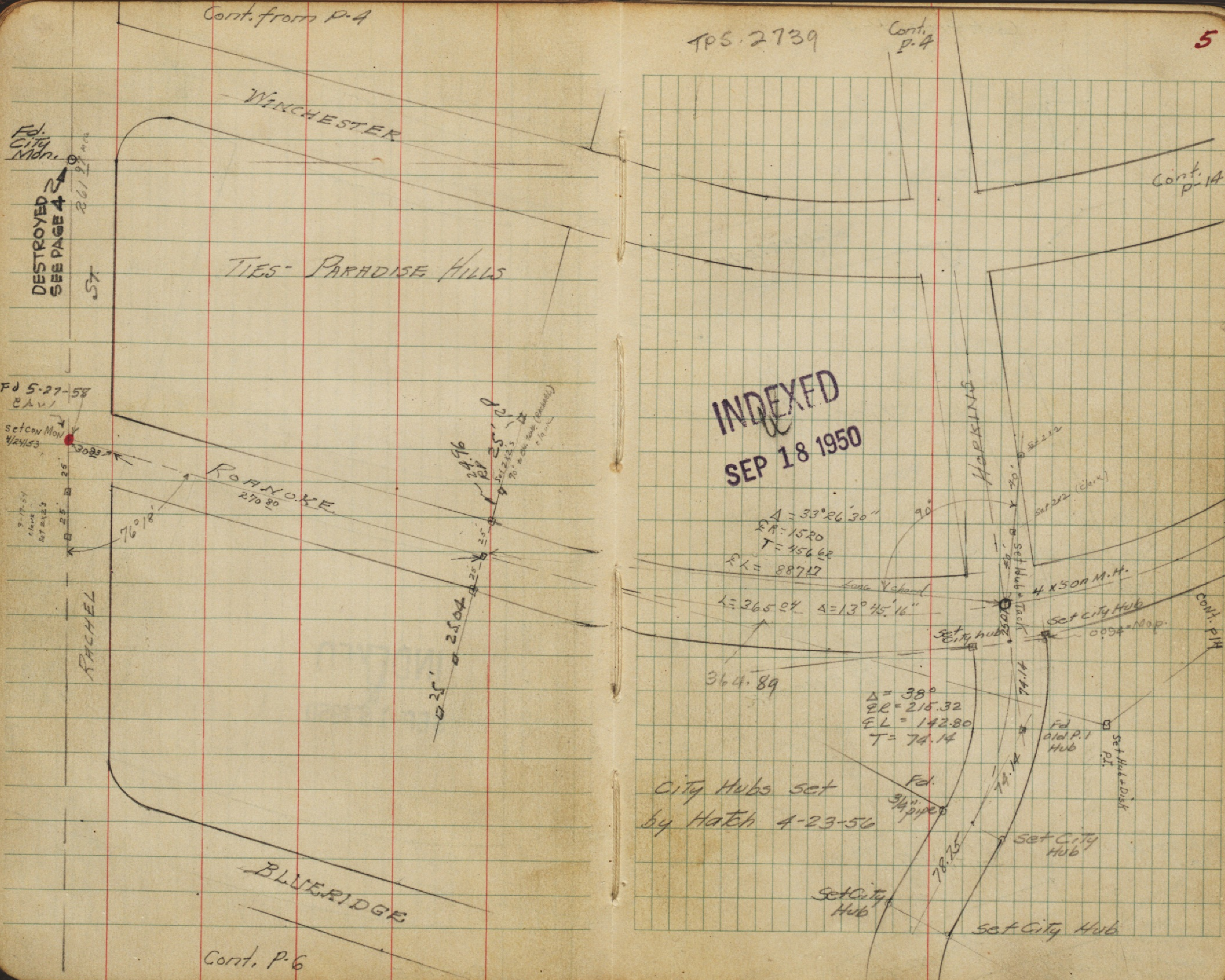
Cont. from P-4
TPS 2739
Cont. P-4
WINCHESTER
Fd. City Mon.
DESTROYED SEE PAGE 4
ST
TIES - PARADISE HILLS
Cont. P-14
Fd 5-27-58
set con Mon 4/24/53
ROANOKE
270.80
76°18'
RACHEL
INDEXED
SEP 18 1950
HOPKINS
Δ = 33°26'30"
ℰR = 1520
T = 456.62
ℰL = 887.17
Long chord
L = 365.04
Δ = 13°45'16"
364.89
4 x 50 on M.H.
Set City Hub
Set City Hub
Cont. P-14
Δ = 38°
ℰR = 215.32
ℰL = 142.80
T = 74.14
74.14
74.14
Fd Old P.I. Hub
Set Hub + Disk P.I.
City Hubs set by Hatch 4-23-56
Fd. 3/4" pipe
Set City Hub
78.25
Set City Hub
Set City Hub
BLUERIDGE
Cont. P-6

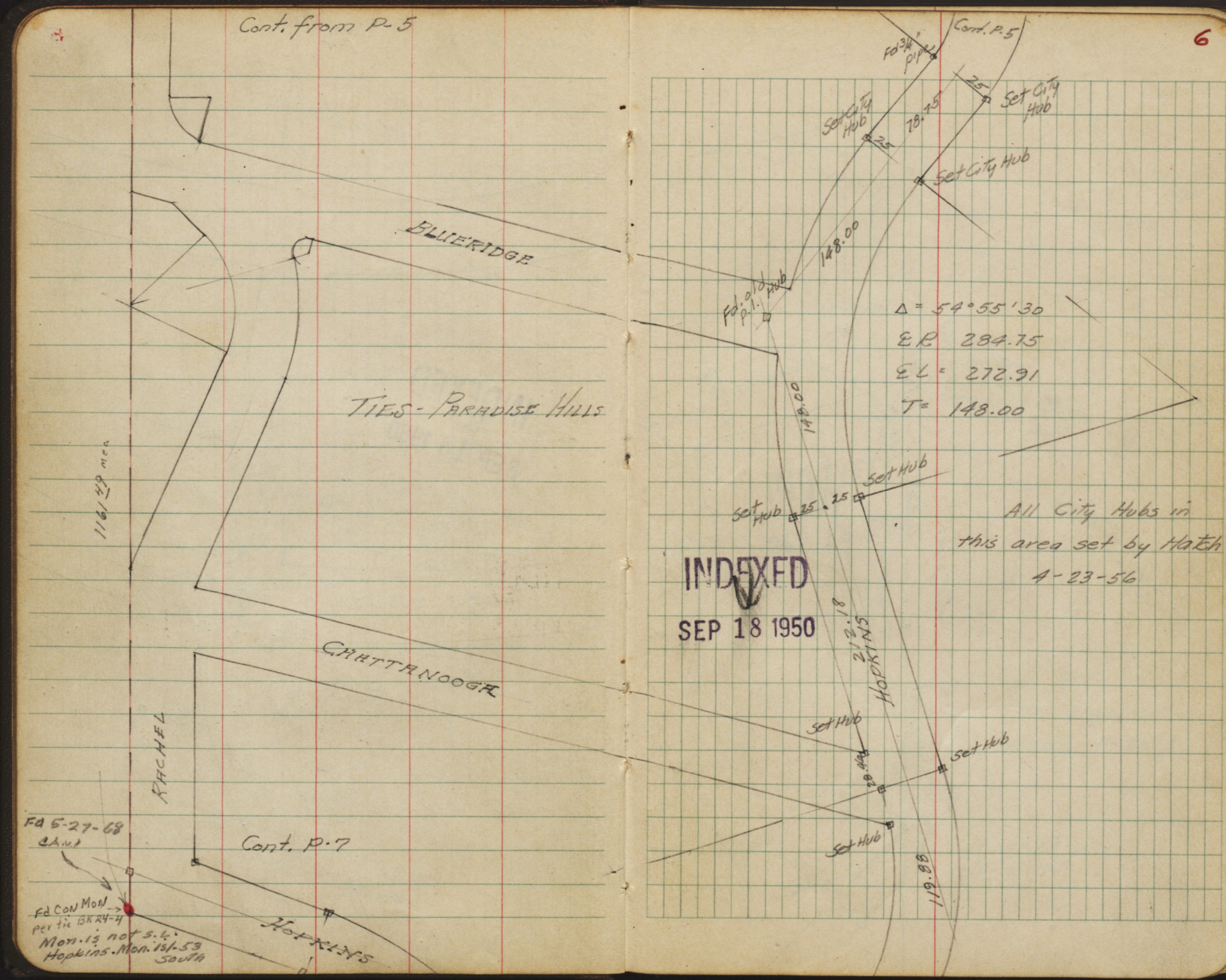

INDEXED
SEP 18 1950

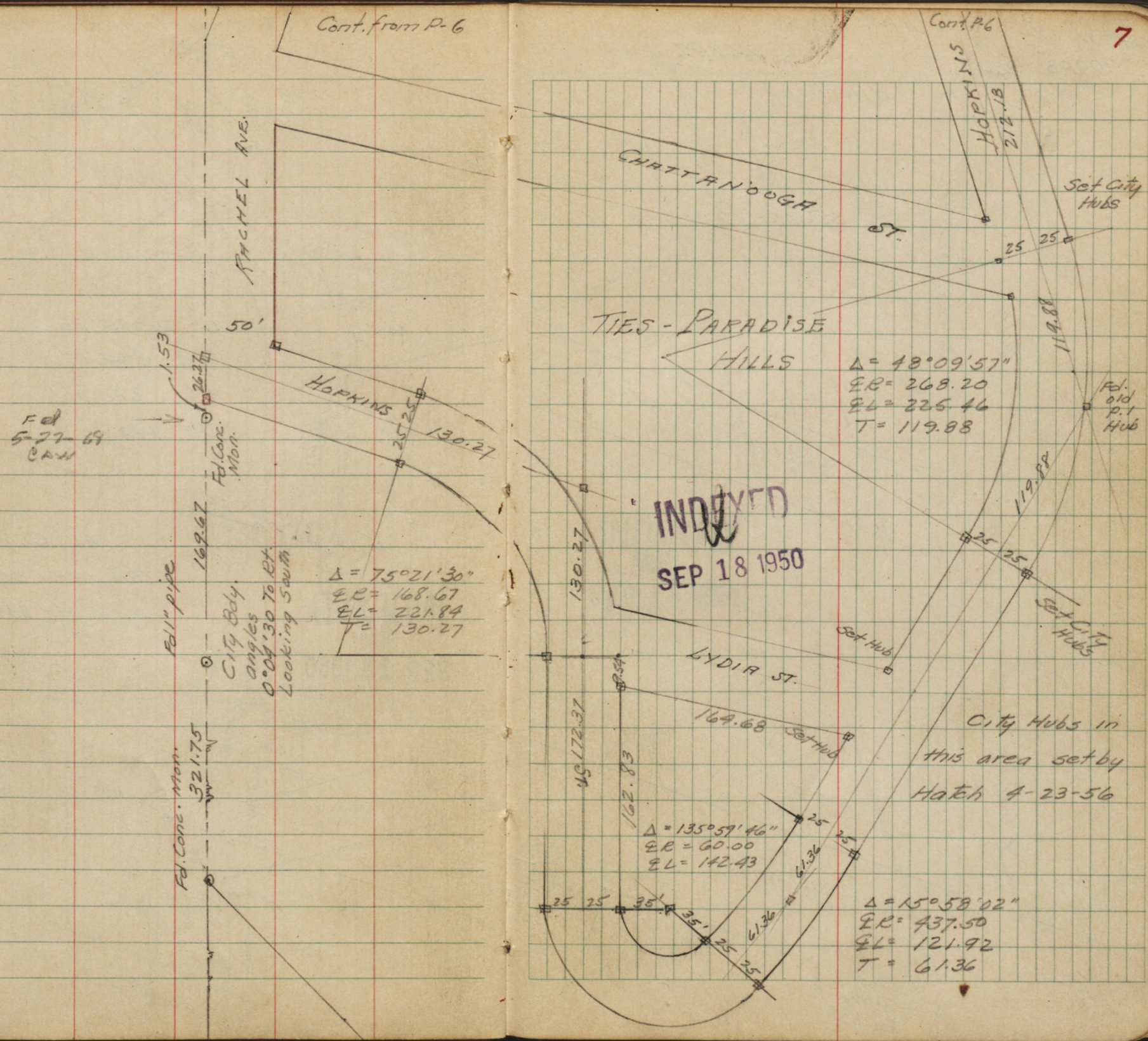

INDEXED
SEP 18 1950

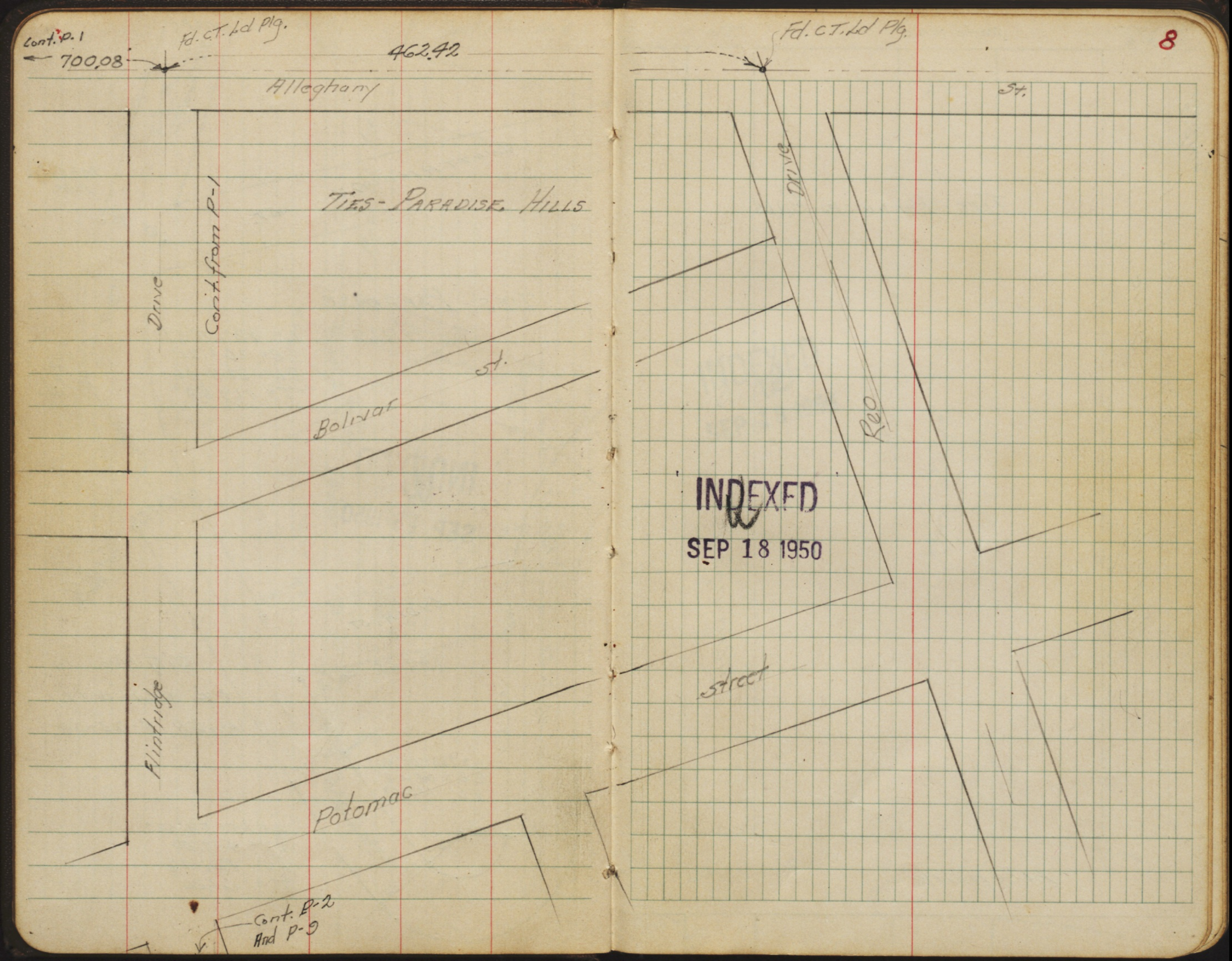

INDEXED
SEP 18 1950

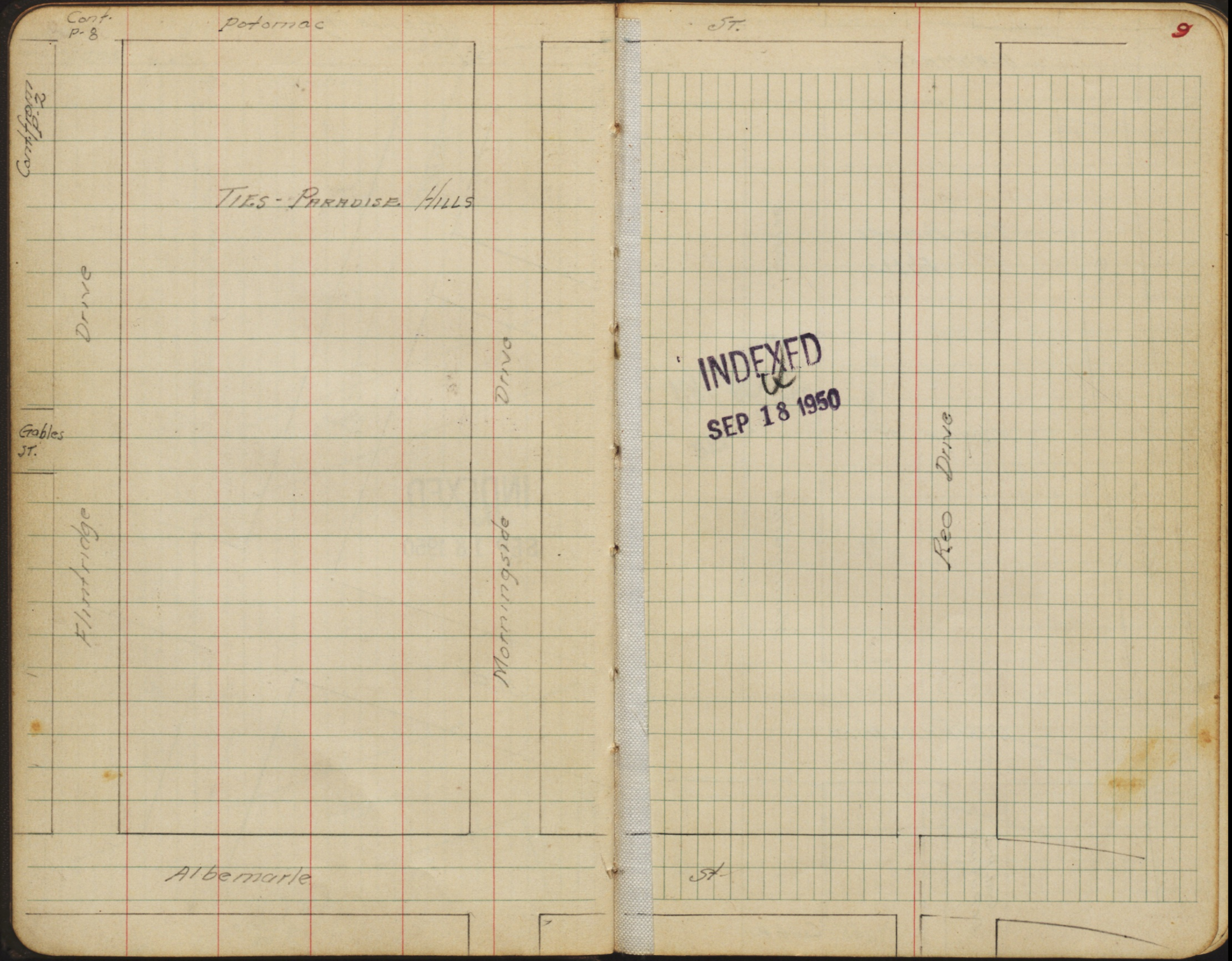

INDEXED
SEP 18 1950

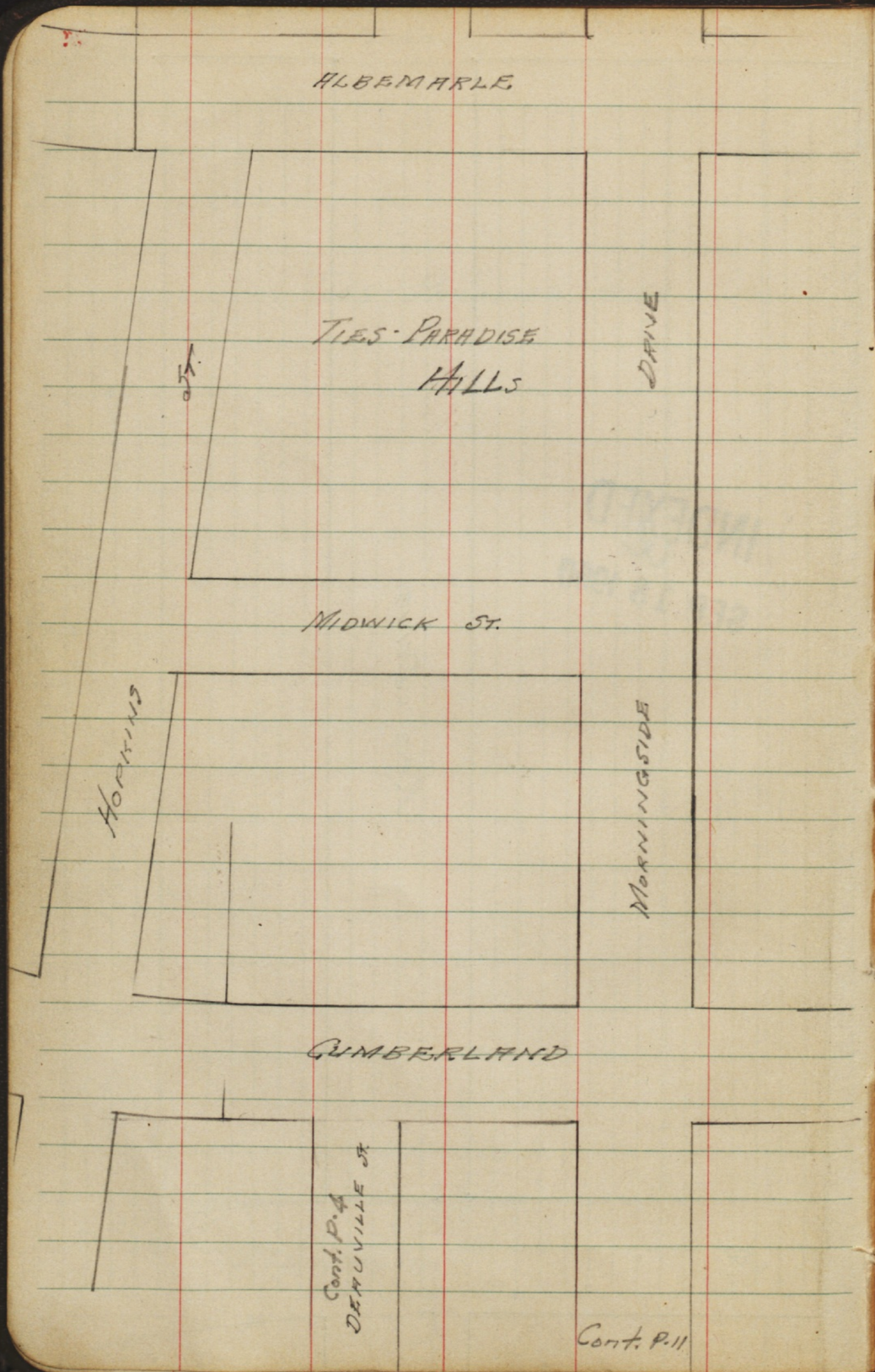

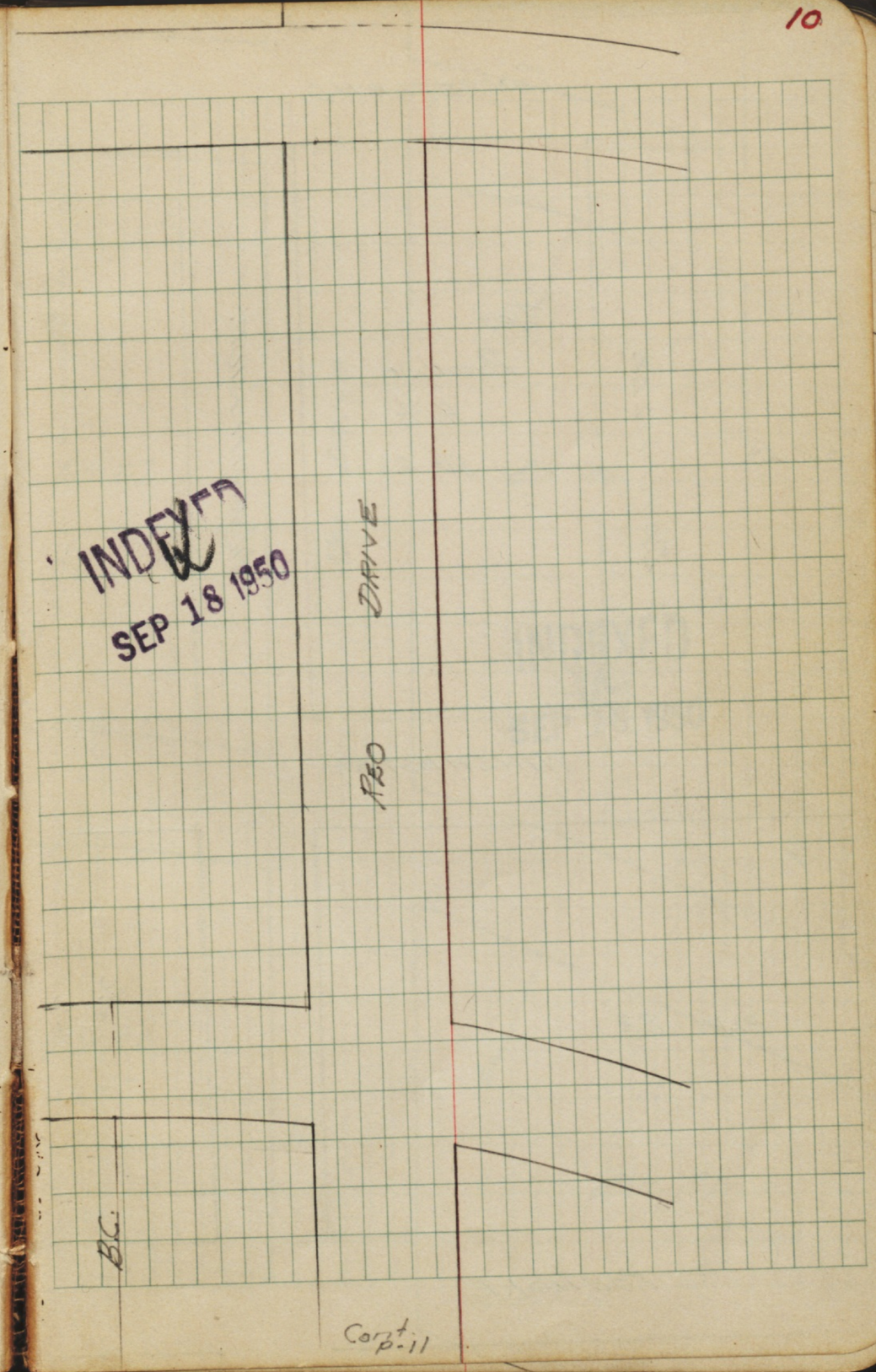

INDEXED
SEP 18 1950

Cont. P-10

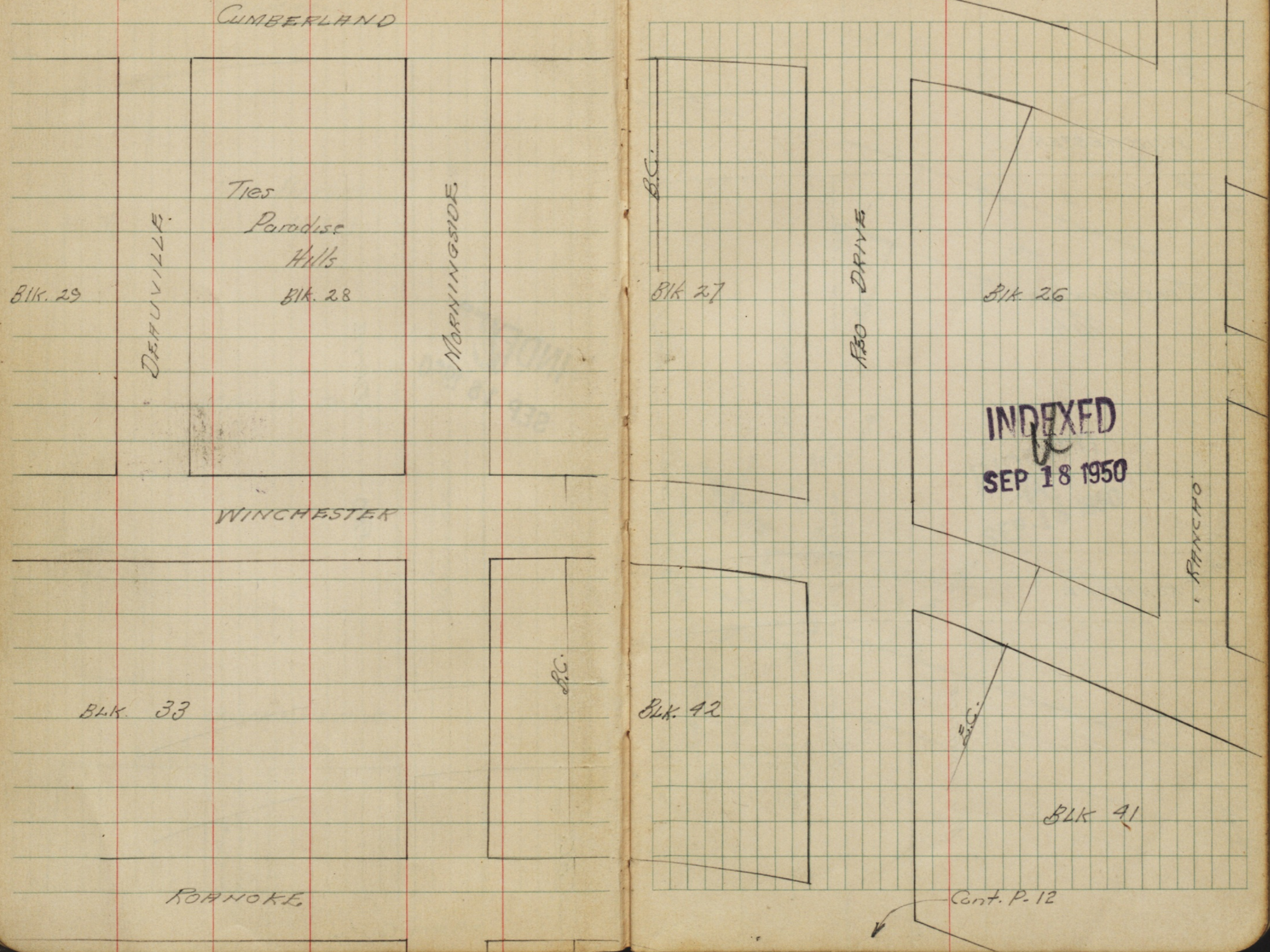

Cont. P-12

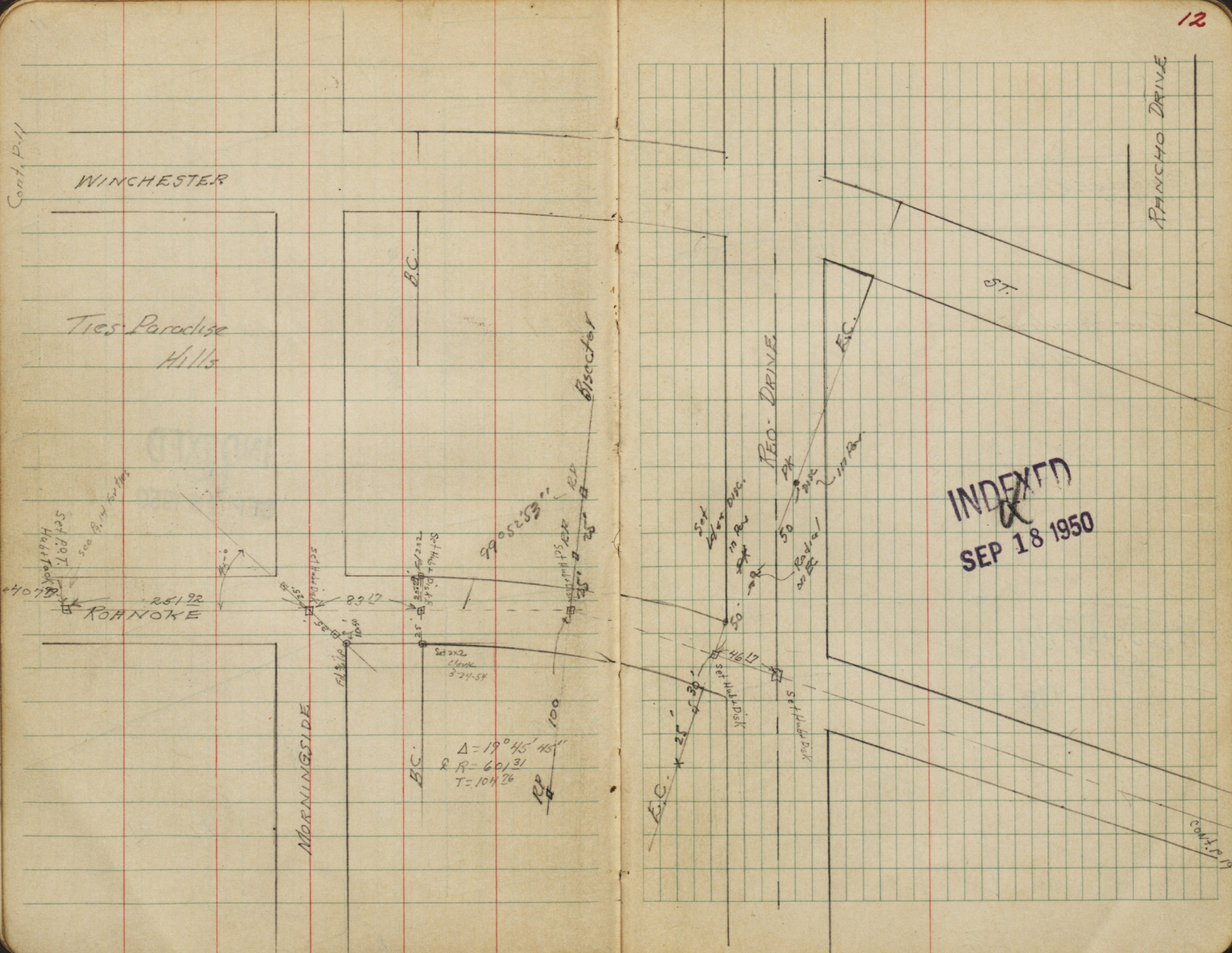

INDEXED
SEP 18 1950

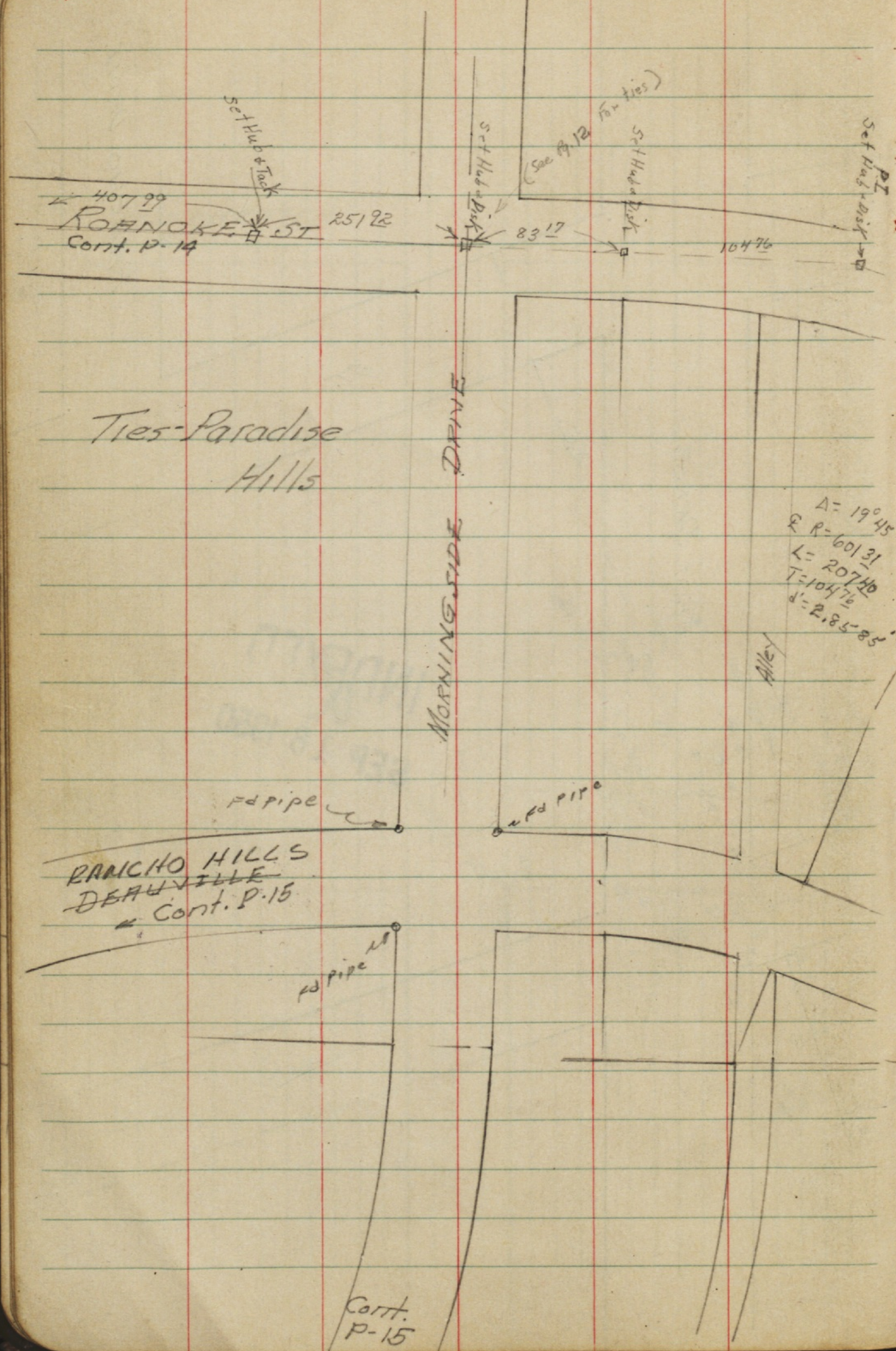
Set Hub & Tack
407.99
ROANOKE ST
Cont. P-14
251.92
Set Hub & Disk
83.17
(See P.12 for ties)
Set Hub & Disk
104.76
Set Hub & Disk
Ties-Paradise Hills
MORNINGSIDE DRIVE
Alley
Δ = 19°45'45"
R = 601.31
L = 207.46
T = 104.76
d = 2°85'85"
Fd pipe
Fd pipe
RANCHO HILLS
~~DEAUVILLE~~
Cont. P-15
Fd pipe
Cont. P-15

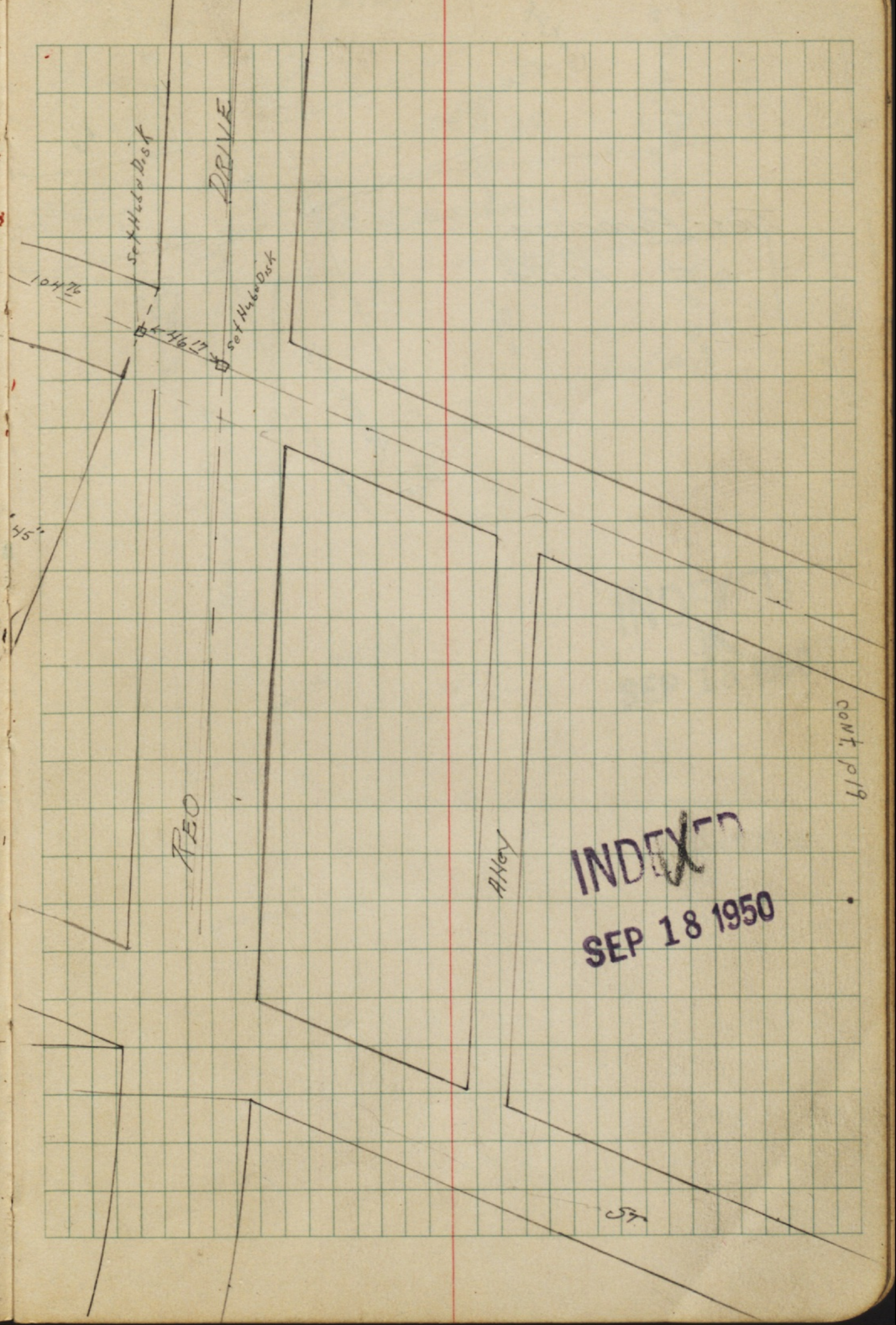
Set Hub & Disk
DRIVE
104.76
Set Hub & Disk
416.17
Set Hub & Disk
TEO
Alley
Cont. P-19
INDEXED
SEP 18 1950

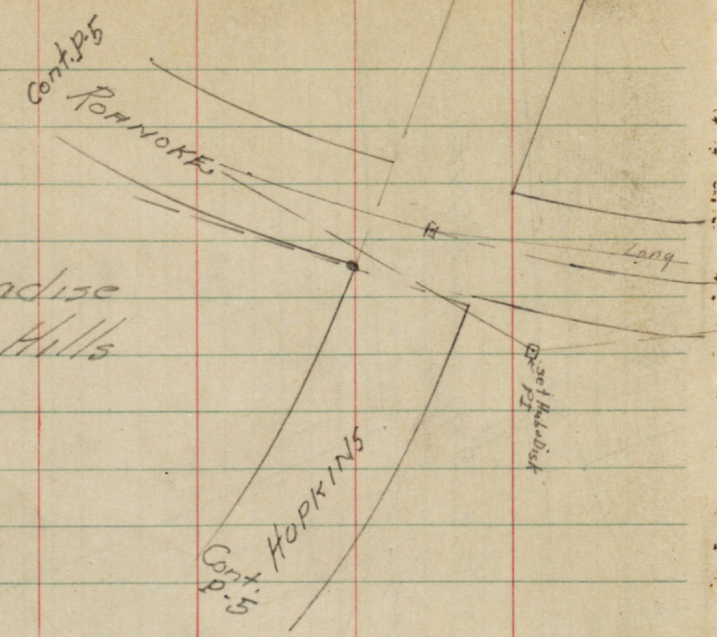
Cont. p. 6
ROANOKE
Ties - Paradise Hills
Long
Set Hub Dist.
HOPKINS
Cont. p. 5

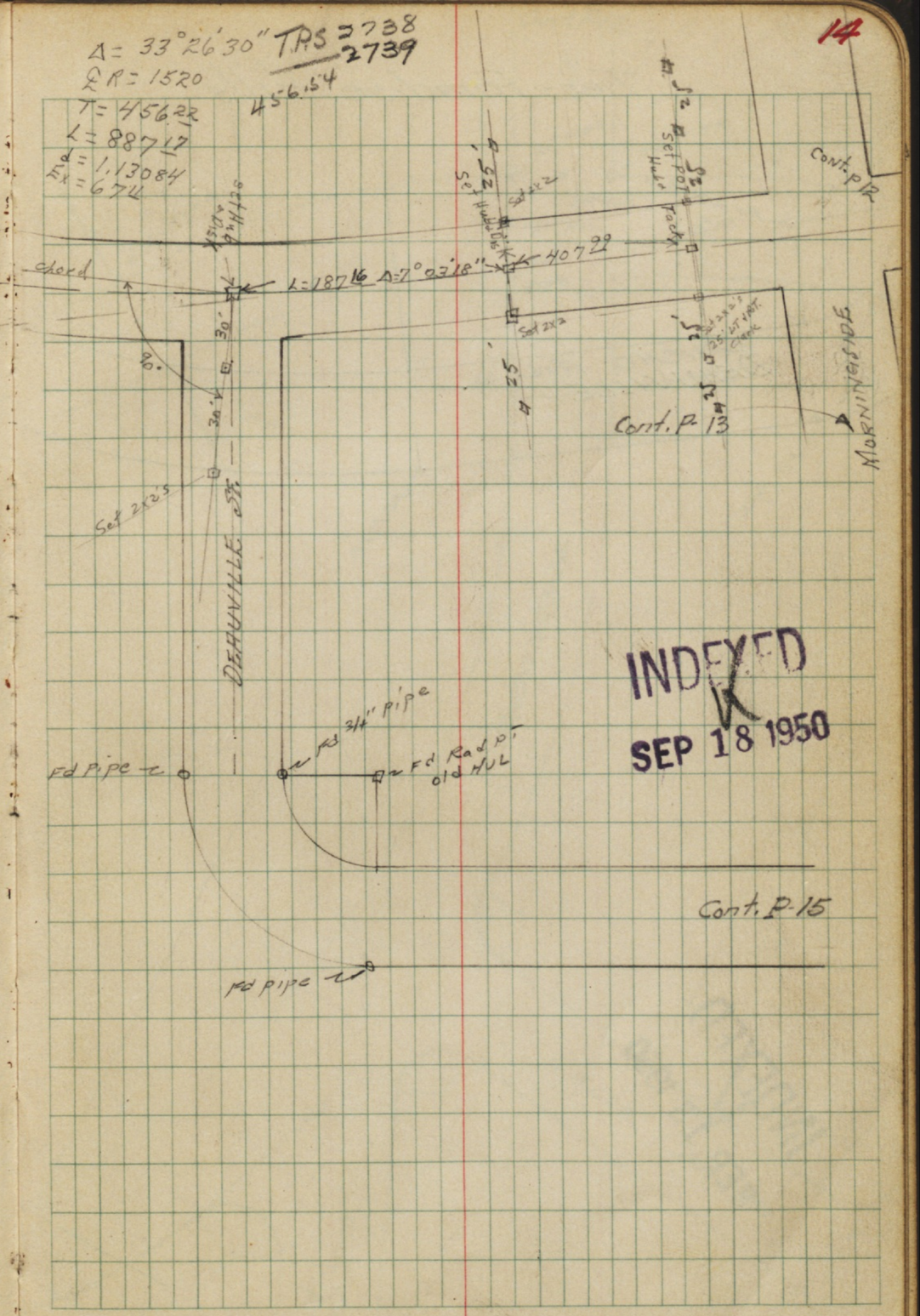
Δ = 33°26'30"
℄ R = 1520
T = 456.22
L = 887.17
E = 1.13084
M = 674
TRS 2738
2739
456.54
Set Hub Dist.
Set 2x2
Set Hub Tack
Cont. p. 12
chord
L = 187.16 Δ = 7°03'18"
407.22
Set 2x2
Set 2x2 25 ft. int. Clerk
Cont. p. 13
MORNINGSIDE
30'
30'
Set 2x2.5
DEAUVILLE ST.
Fd Pipe
Fd 3/4" pipe
Fd. Rad. pt. old HUL
INDEXED
SEP 18 1950
Cont. p. 15
Fd pipe

Ties - Paradise Hills

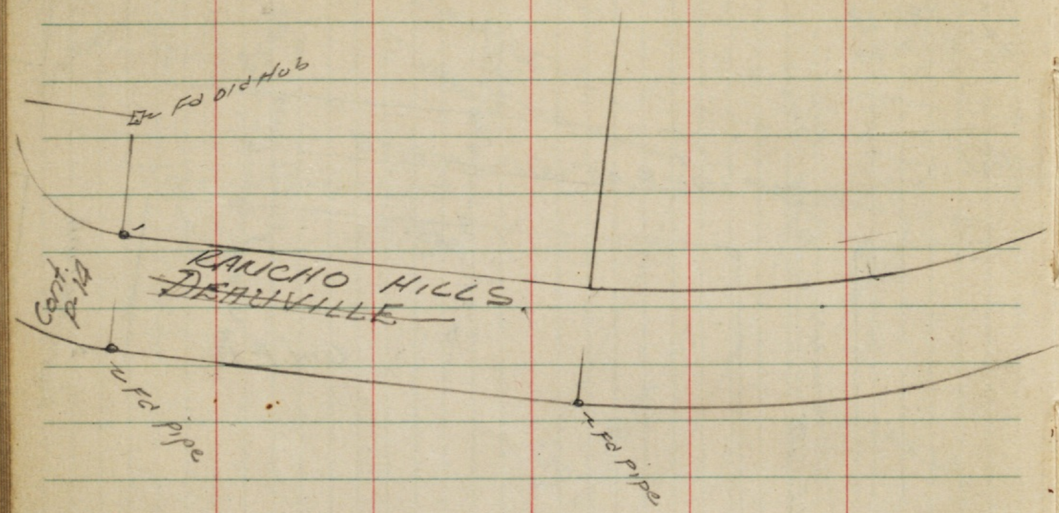

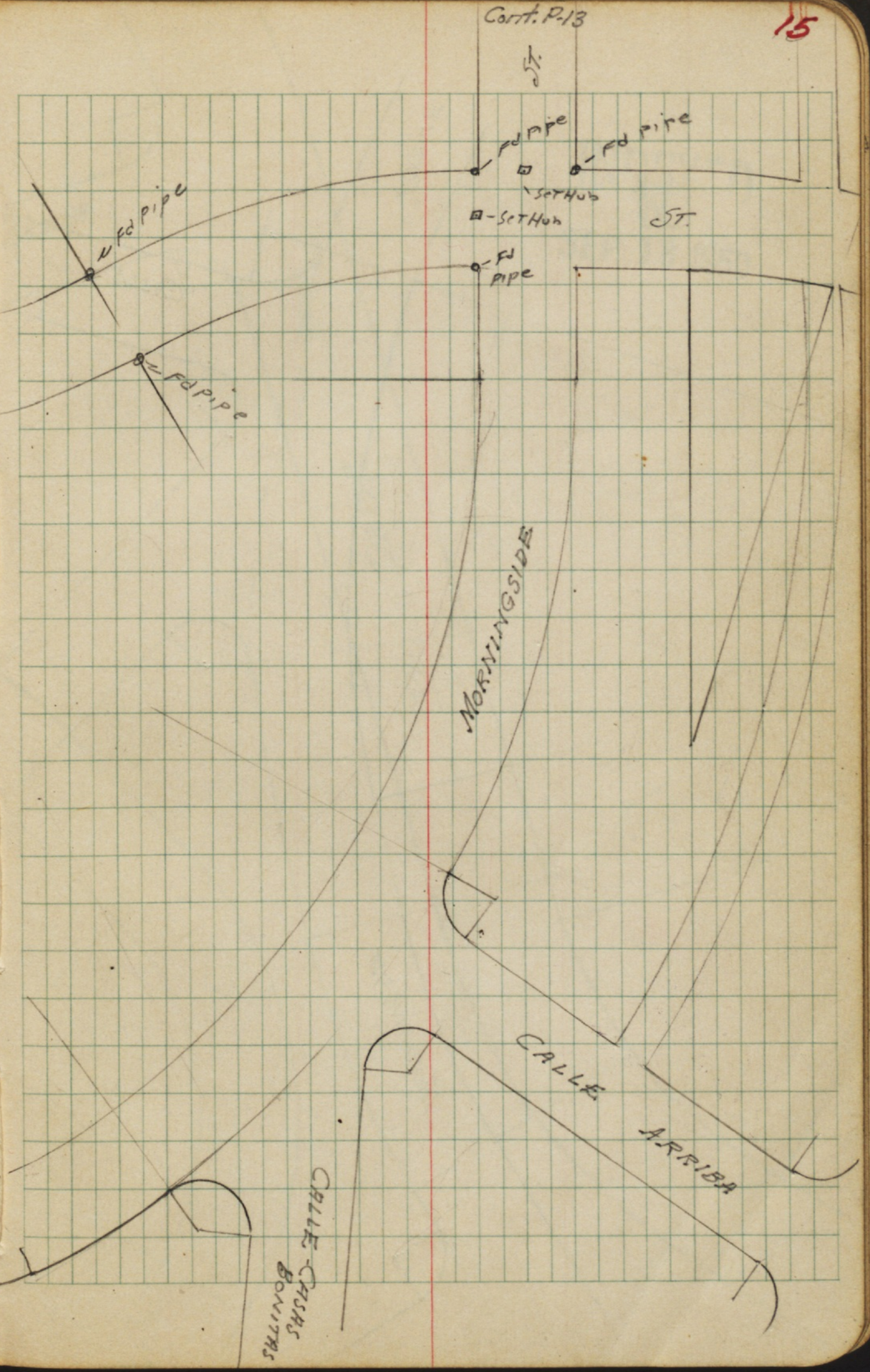

INDEXED
SEP 18 1950

INDEXED
Q
SEP 18 1950

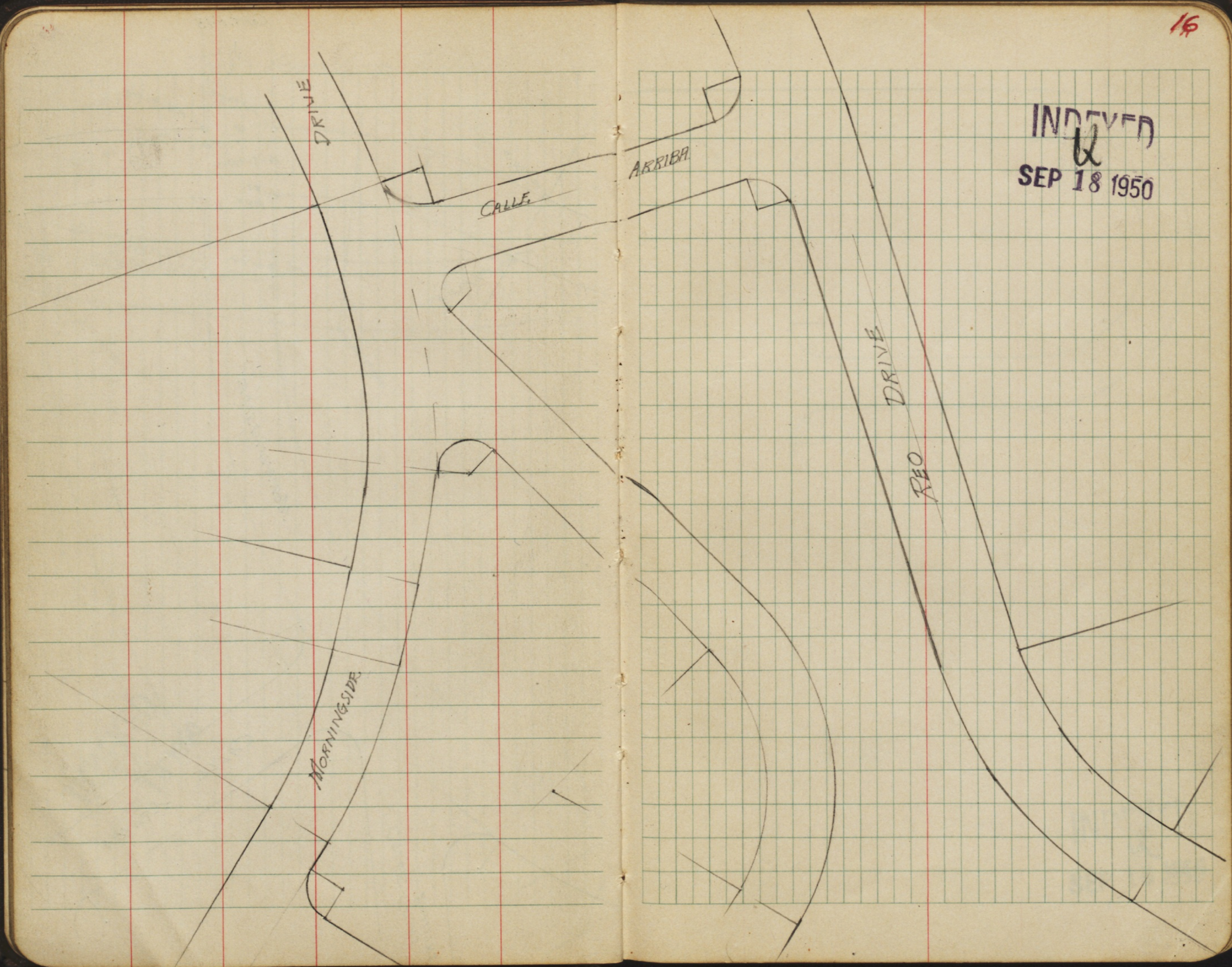

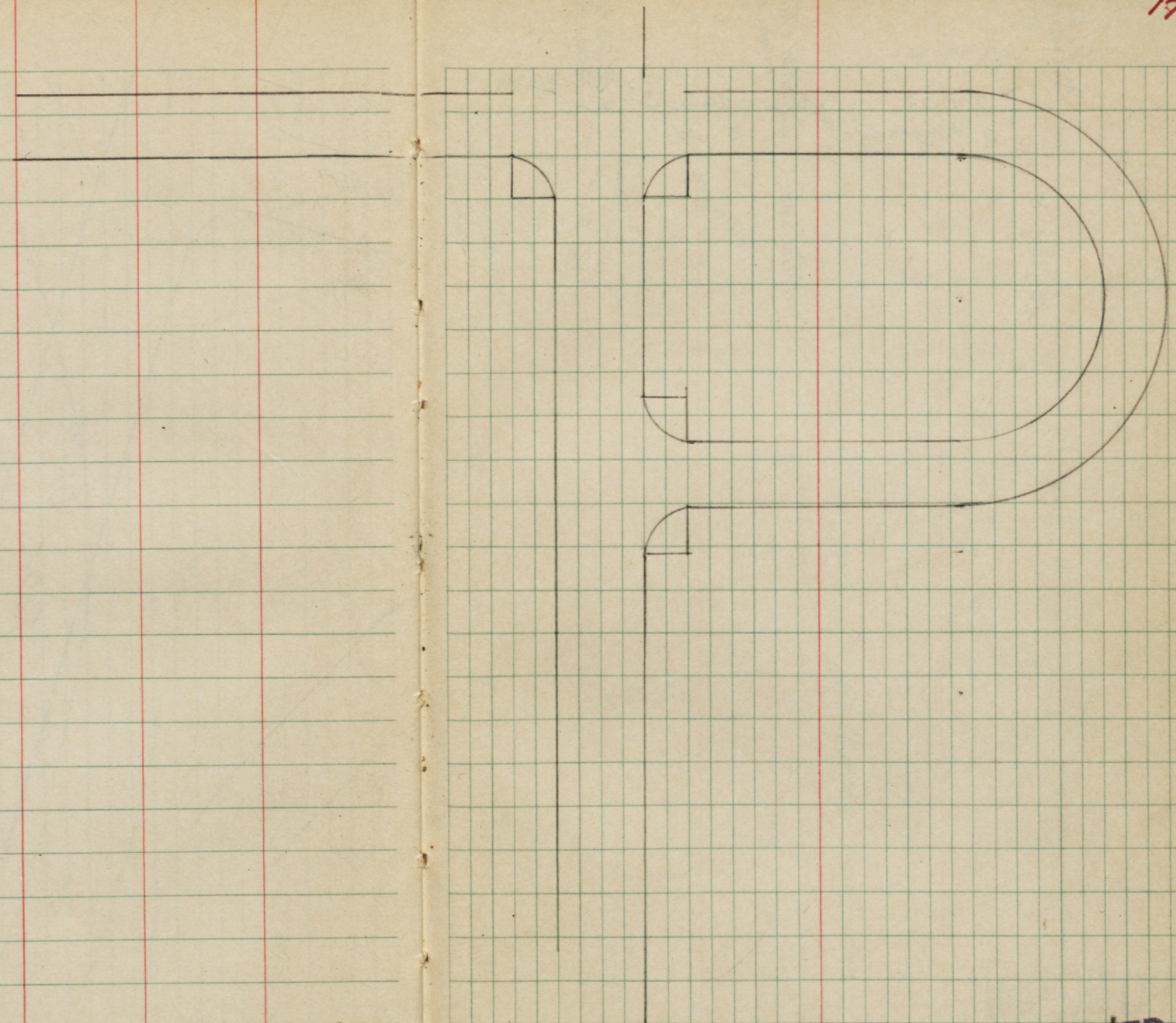

INDEXED
SEP 18 1950

T.P. 2746-7-8-9-18
3-15-50 McQ





INDEXED
SEP 18 1950

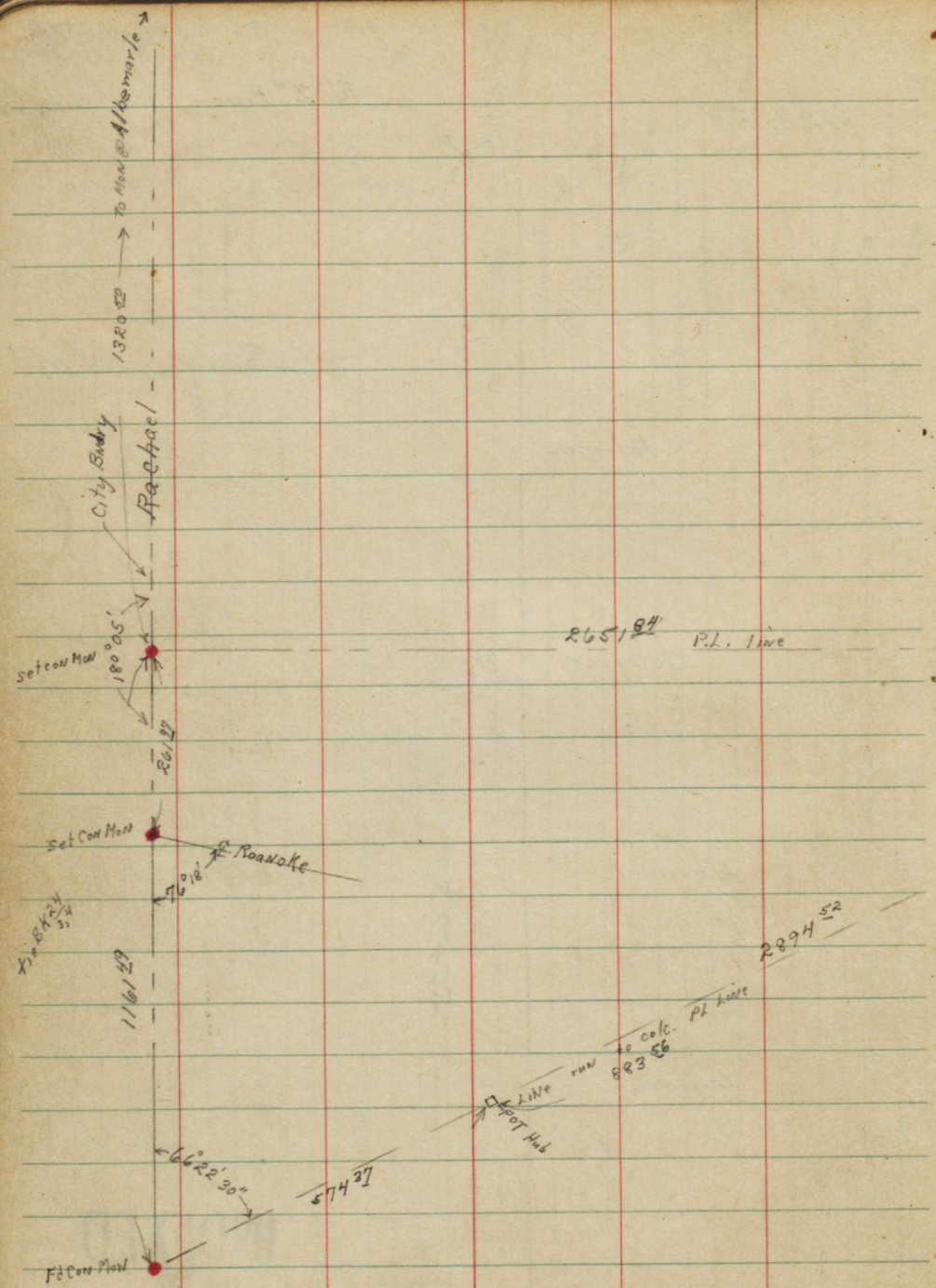

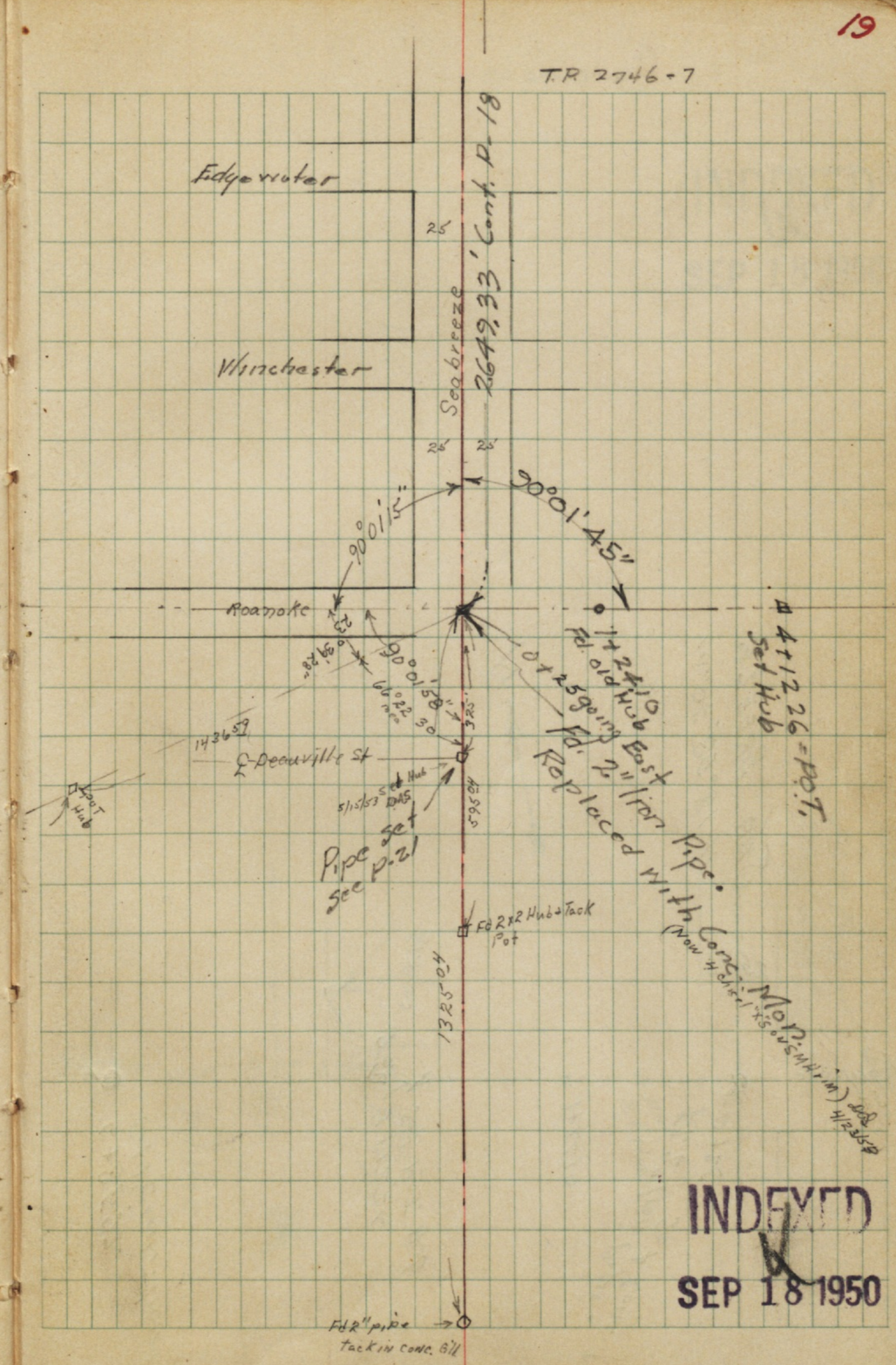

INDEXED
SEP 18 1950

T.P. 2746-5

INDEXED
SEP 18 1950

685.92
660.00
1345.92
25.00
1321.92



TIE POINTS
BLK. 43 ~ PARADISE HILLS

2747
TPS 2737
12-20-54 McQ

Walker
Pope
O'Hmann
Olow 8-24-54

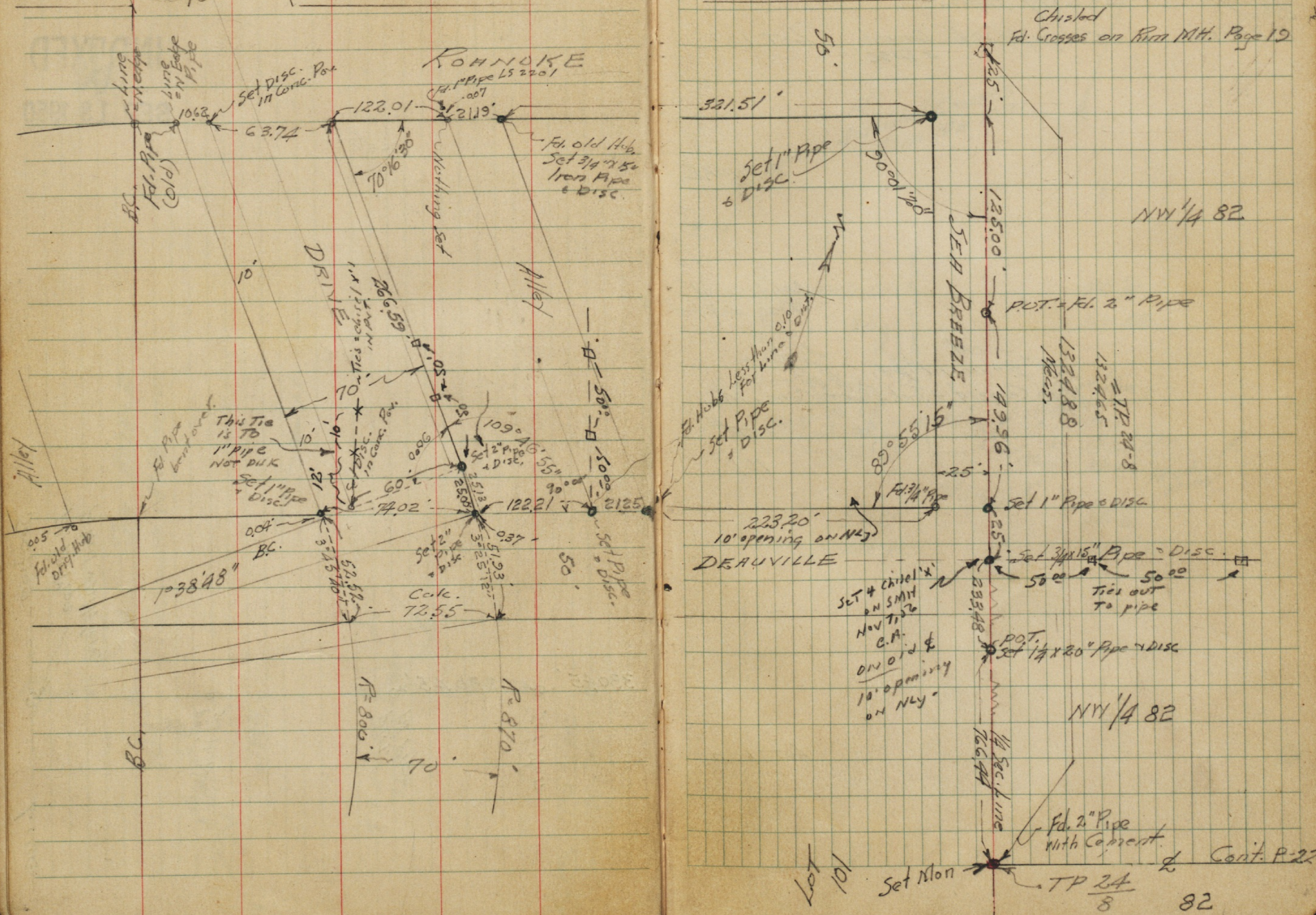

PARADISE HILLS

~ TIES ~

Walker
Pope
Ellmon
Dow
8-27-54

■ = city Mon.

○ = Set pipe with Cement & Disc.

LOT 102

ROANOKE

Additional Ties P. 21

Fd. old 2" Iron Pipe With Cement & Tack, Set Conc. Mon

LOT 101
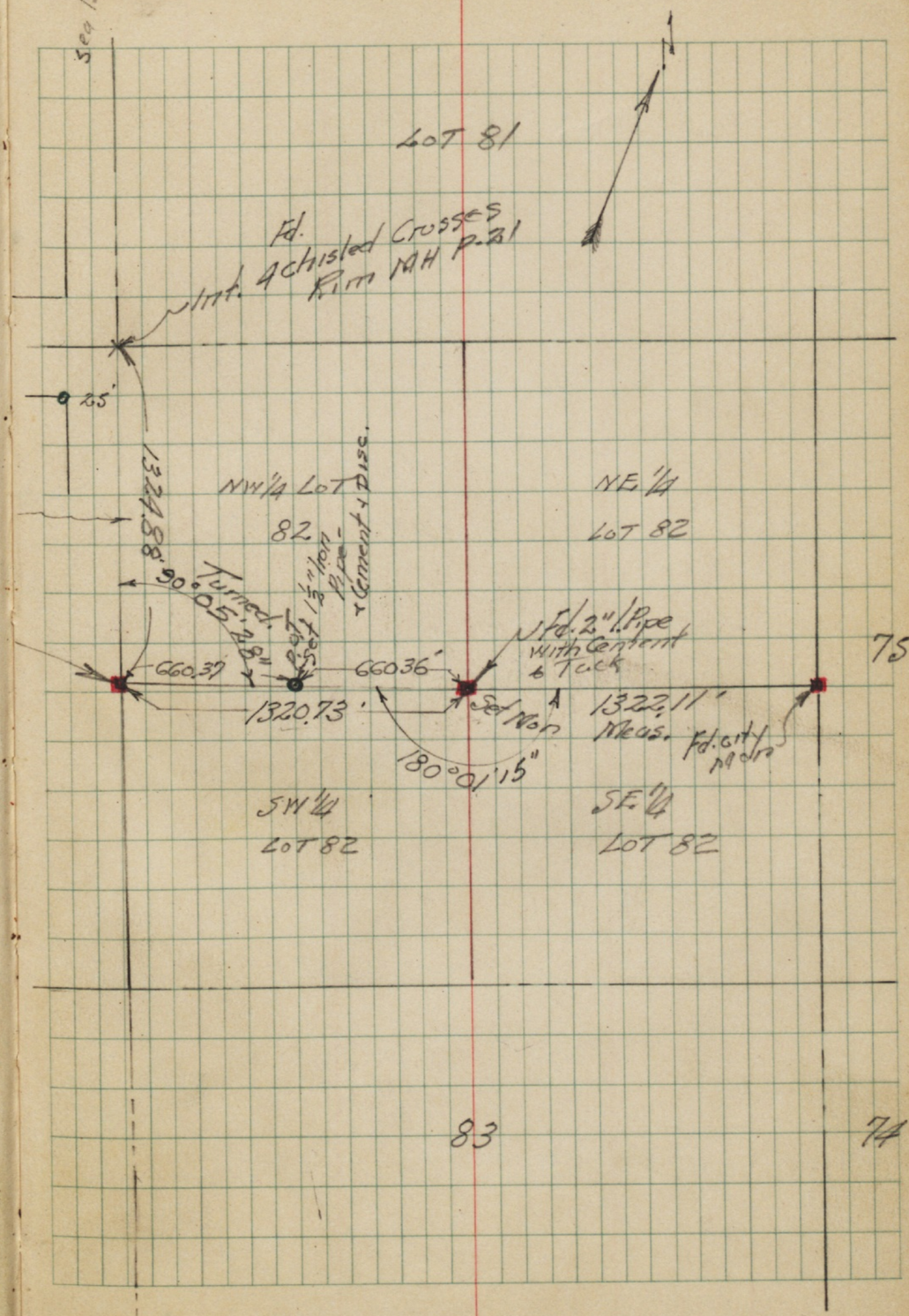
LOT 100