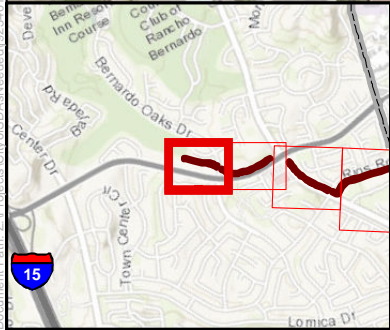


# ***Figure Map Book***







- Proposed MWMP Project Facilities (FMPs)  
(labeled by segment name and number)
- 300-foot Survey Boundary
- Vegetation\*

- Jurisdiction Delineation**
- ACOE/RWQCB/CDFW/City Non-Wetland Waters
  - ACOE/RWQCB/CDFW/City Wetland
- Previously Permitted Impacts**
- No

\*See Figure 5 for Letter Codes

0 50 100 Feet

**DUDEK**

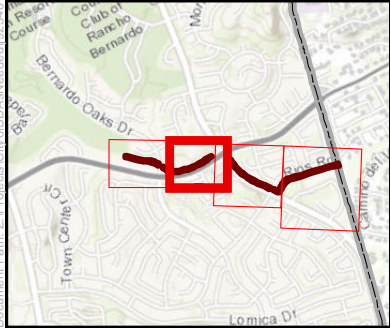
The City of  
**SAN DIEGO**

SOURCE: SANDAG, 2014  
Municipal Waterways Maintenance Plan  
Biological Resources Technical Report

**San Diegouito River Watershed**  
Green Valley Creek - Pomerado

Figure 7-1 - Jurisdictional Resource Map with Proposed FMP Impacts





- Proposed MWMP Project Facilities (FMPs)  
(labeled by segment name and number)
- 300-foot Survey Boundary
- Vegetation\*

- Jurisdiction Delineation**
- ACOE/RWQCB/CDFW/City Non-Wetland Waters
- ACOE/RWQCB/CDFW/City Wetland
- Previously Permitted Impacts**
- No

\*See Figure 5 for Letter Codes

0 50 100 Feet

**DUDEK**

The City of  
**SAN DIEGO**

SOURCE: SANDAG, 2014  
Municipal Waterways Maintenance Plan  
Biological Resources Technical Report

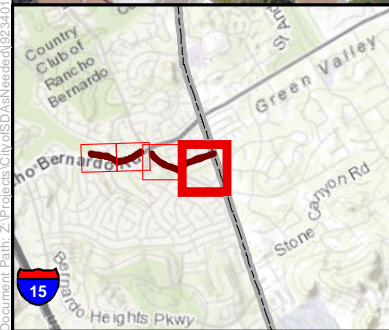
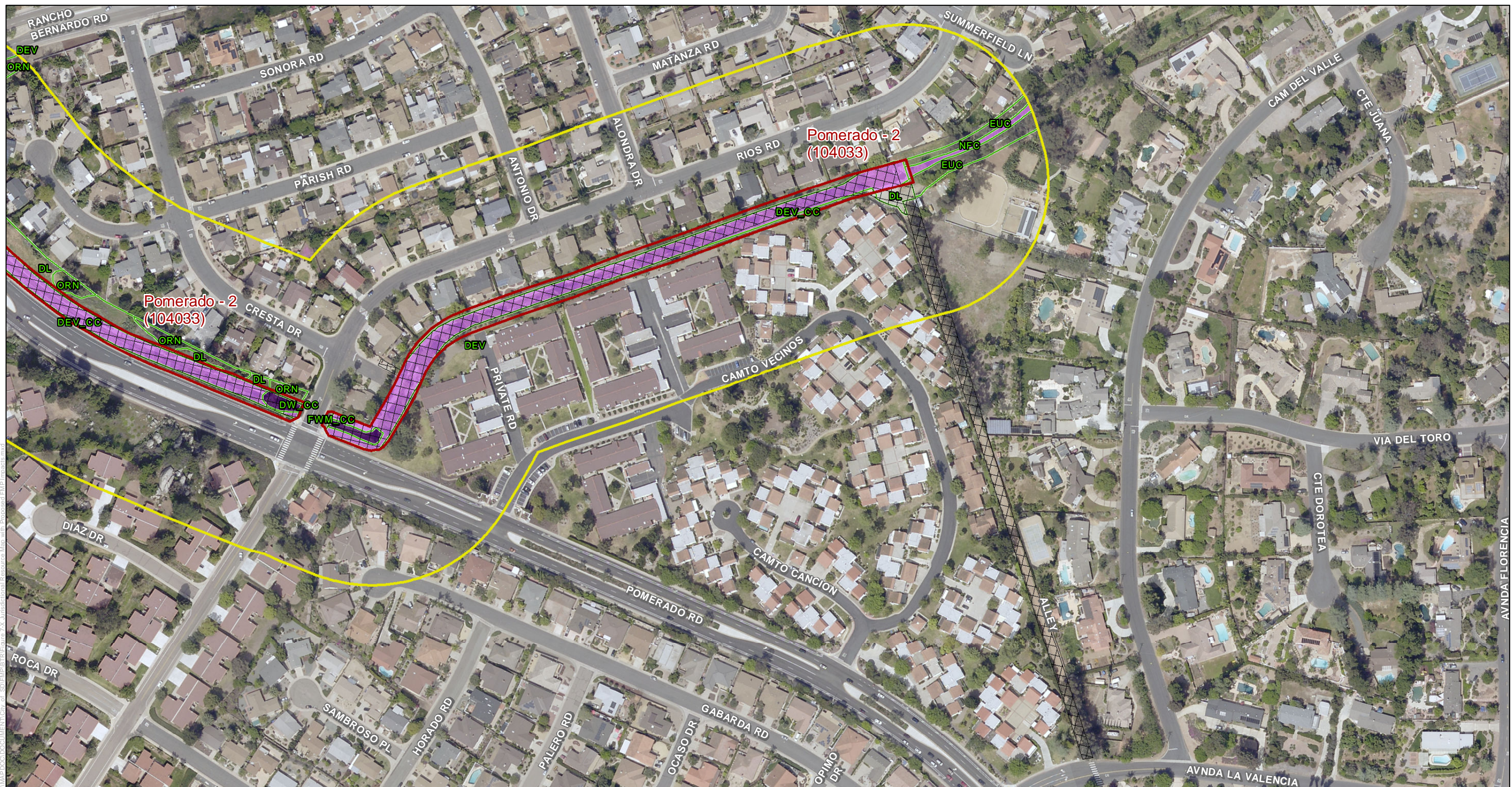
Figure 7-2 - Jurisdictional Resource Map with Proposed FMP Impacts




**San Diegouito River Watershed**  
Green Valley Creek - Pomerado












-  Proposed MWMP Project Facilities (FMPs)  
*(labeled by segment name and number)*  
 300-foot Survey Boundary  
 Vegetation\*

The City of  
**SAN DIEGO**


- Jurisdiction Delineation**
-  ACOE/RWQCB/CDFW/City Non-Wetland Waters
-  ACOE/RWQCB/CDFW/City Wetland
- Previously Permitted Impacts**
-  No

SOURCE: SANDAG, 2014

Municipal Waterways Maintenance Plan

Biological Resources Technical Report

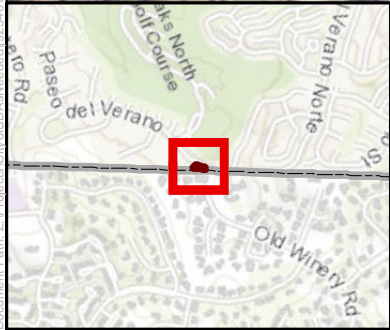
**\*See Figure 5 for Letter Codes**



**San Dieguito River Watershed**  
Green Valley Creek - Pomerado

Figure 7-4 - Jurisdictional Resource Map with Proposed FMP Impacts

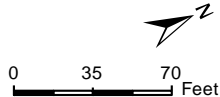




- Proposed MWMP Project Facilities (FMPs)  
(labeled by segment name and number)
- 300-foot Survey Boundary
- Vegetation\*

- Jurisdiction Delineation**
- ACOE/RWQCB/CDFW/City Wetland
- Previously Permitted Impacts**
- No

\*See Figure 5 for Letter Codes



SOURCE: SANDAG, 2014

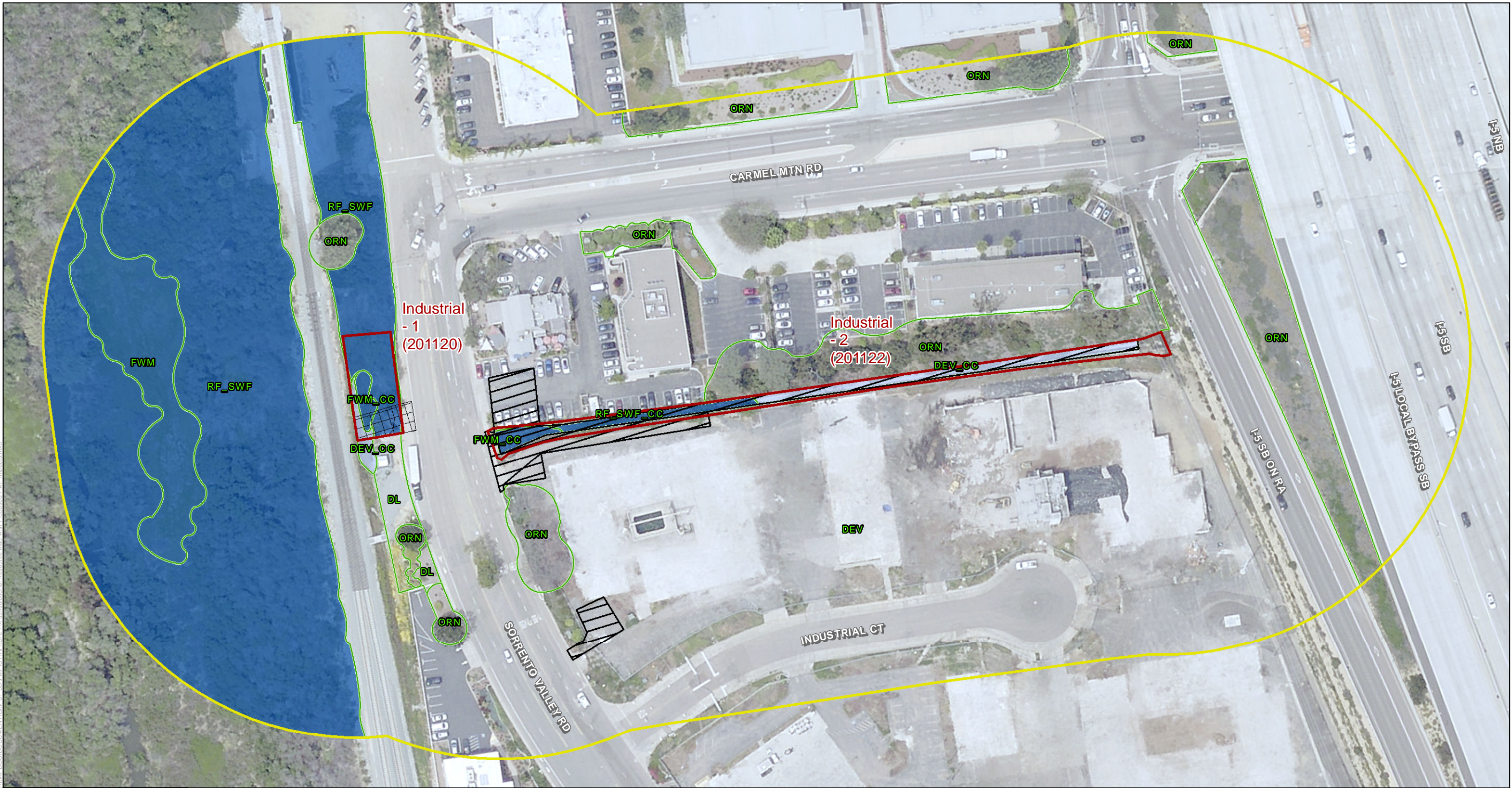
Municipal Waterways Maintenance Plan

Biological Resources Technical Report

**San Dieguito River Watershed**  
Green Valley Creek - Paseo del Verano

Figure 7-5 - Jurisdictional Resource Map with Proposed FMP Impacts





- Proposed MWMP Project Facilities (FMPs)  
(labeled by segment name and number)
- 300-foot Survey Boundary
- Vegetation\*

- Jurisdiction Delineation
- ACOE/RWQCB/CDFW/CCC/City Non-Wetland Waters
  - ACOE/RWQCB/CDFW/CCC/City Wetland
- Previously Permitted Impacts
- No

Yes

\*See Figure 5 for Letter Codes

0 37.5 75 Feet

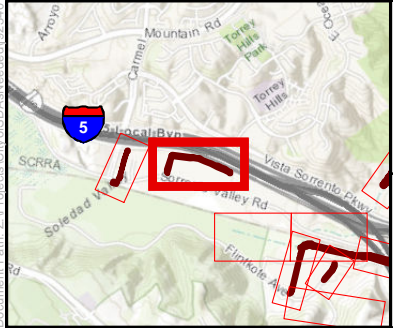
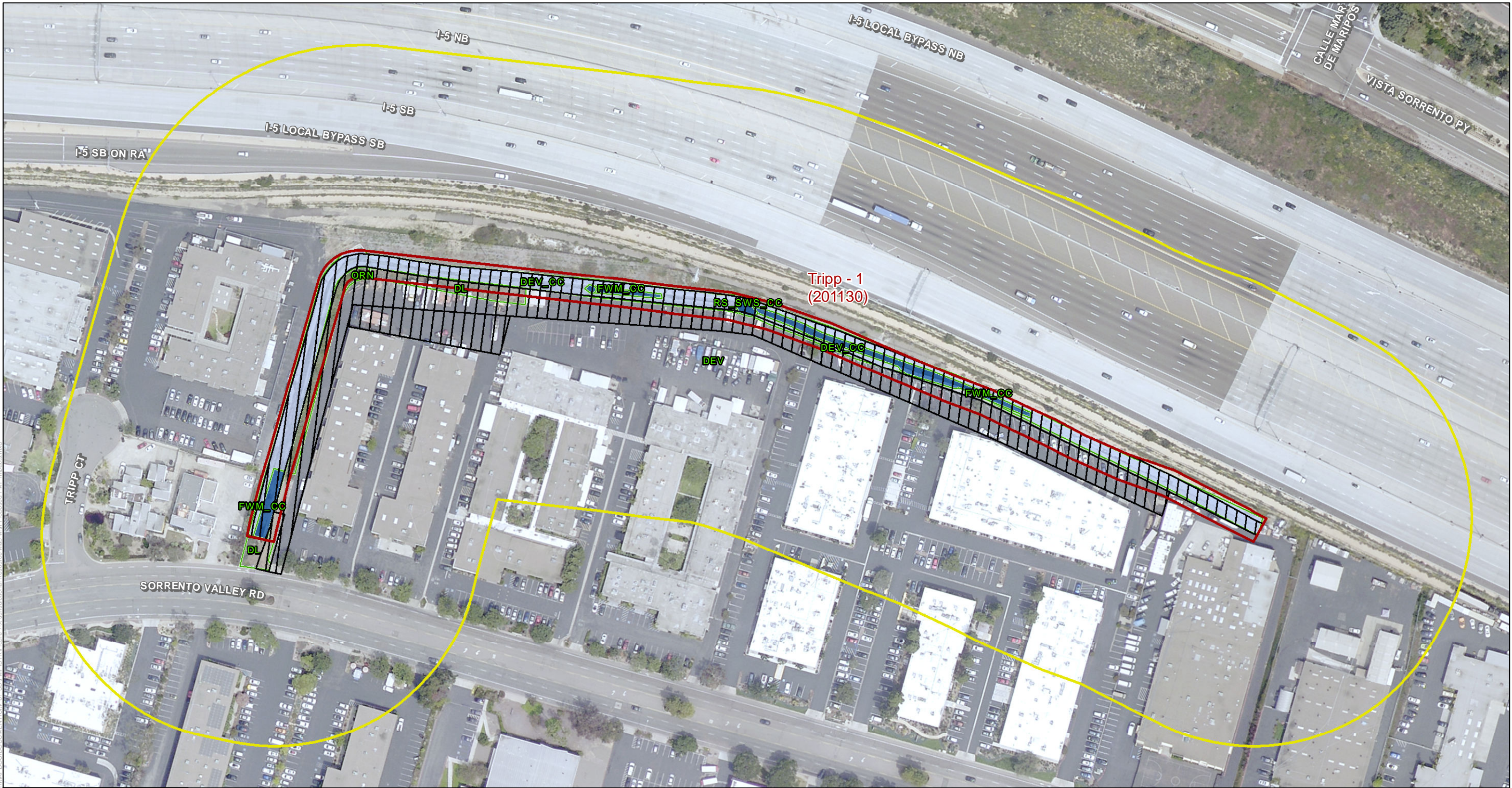
DUDEK

The City of  
**SAN DIEGO**

SOURCE: SANDAG, 2014  
Municipal Waterways Maintenance Plan  
Biological Resources Technical Report

**Los Peñasquitos Watershed**  
Los Peñasquitos Lagoon - Industrial  
Figure 7-6 - Jurisdictional Resource Map with Proposed FMP Impacts





- Proposed MWMP Project Facilities (FMPs)  
(labeled by segment name and number)
- 300-foot Survey Boundary
- Vegetation\*

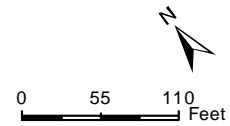
- Jurisdiction Delineation**
- ACOE/RWQCB/CDFW/CCC/City Non-Wetland Waters
  - ACOE/RWQCB/CDFW/CCC/City Wetland
- Previously Permitted Impacts**
- Yes

SOURCE: SANDAG, 2014

Municipal Waterways Maintenance Plan

Biological Resources Technical Report

\*See Figure 5 for Letter Codes



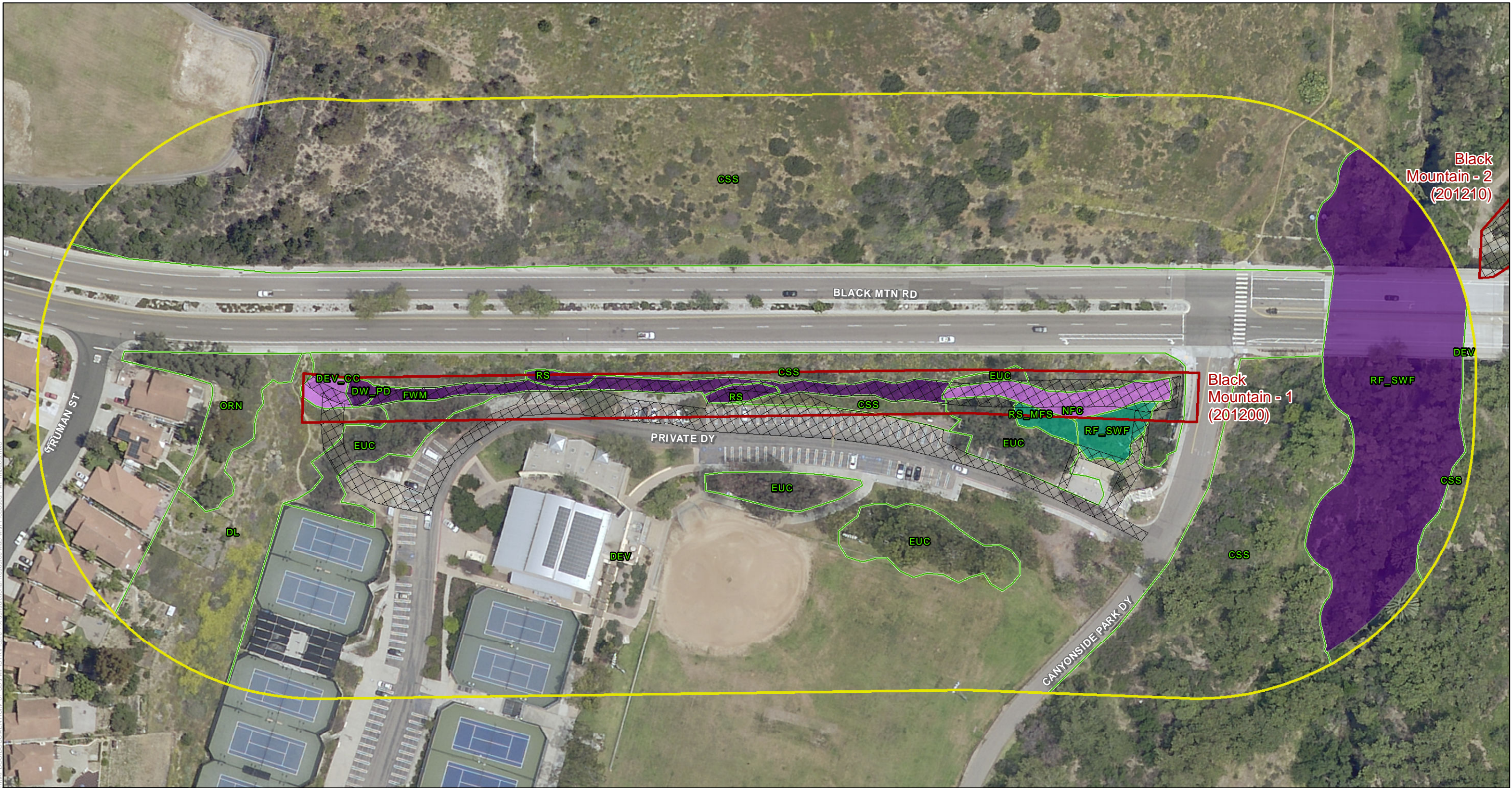
**DUDEK**

The City of  
**SAN DIEGO**

**Los Peñasquitos Watershed**  
Los Peñasquitos Lagoon - Tripp

Figure 7-7 - Jurisdictional Resource Map with Proposed FMP Impacts





- Proposed MWMP Project Facilities (FMPs)  
(labeled by segment name and number)
- 300-foot Survey Boundary
- Vegetation\*

- Jurisdiction Delineation
- ACOE/RWQCB/CDFW/City Non-Wetland Waters
  - ACOE/RWQCB/CDFW/City Wetland
  - CDFW/City Wetland

- Previously Permitted Impacts
- No

\*See Figure 5 for Letter Codes

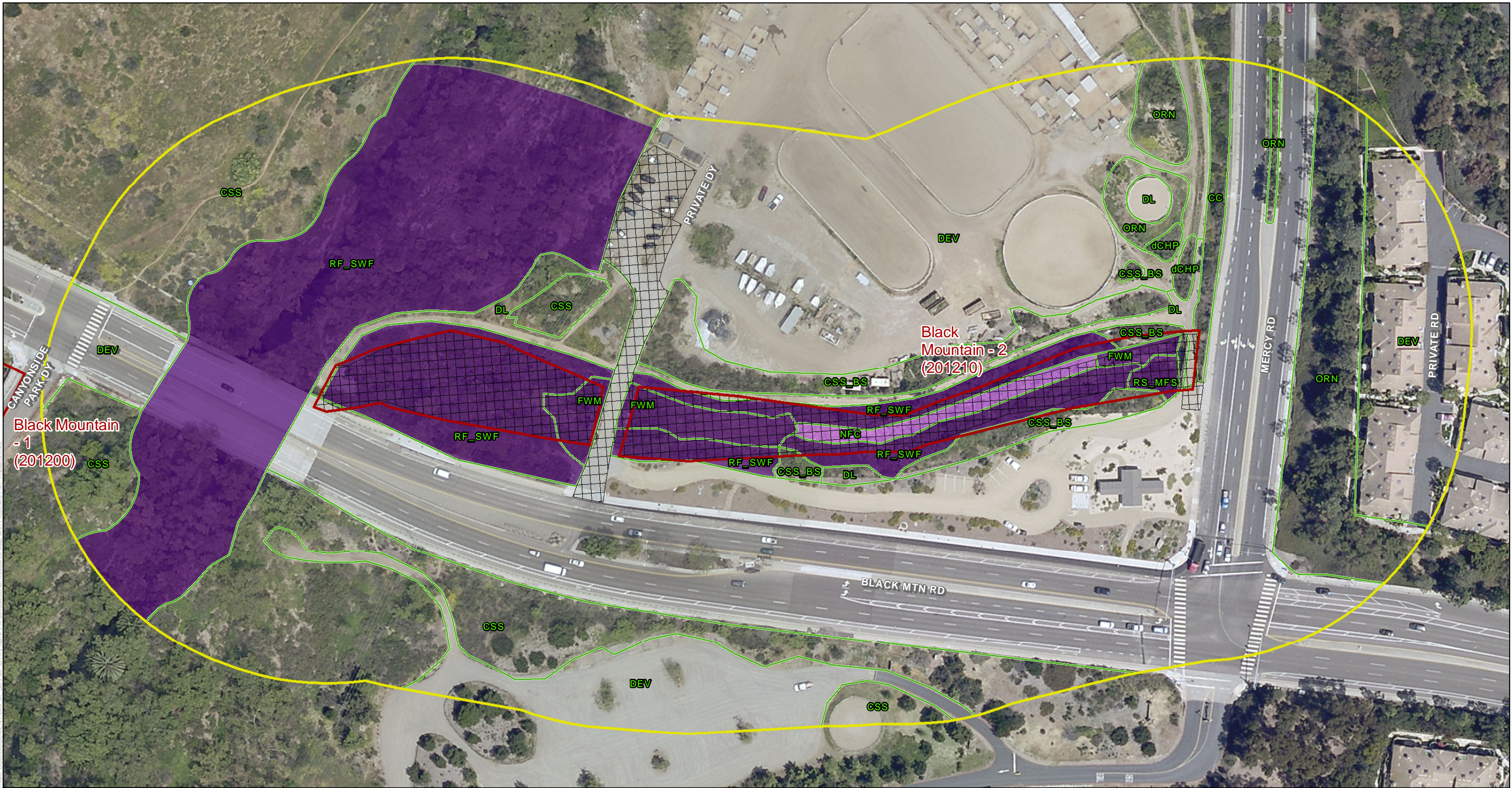
0 40 80 Feet



SOURCE: SANDAG, 2014  
Municipal Waterways Maintenance Plan  
Biological Resources Technical Report

**Los Peñasquitos Watershed**  
Los Peñasquitos Canyon Creek - Black Mountain  
Figure 7-8 - Jurisdictional Resource Map with Proposed FMP Impacts





- Proposed MWMP Project Facilities (FMPs)  
(labeled by segment name and number)
- 300-foot Survey Boundary
- Vegetation\*

- Jurisdiction Delineation
- ACOE/RWQCB/CDFW/City Non-Wetland Waters
  - ACOE/RWQCB/CDFW/City Wetland
- Previously Permitted Impacts
- No

\*See Figure 5 for Letter Codes

0 40 80 Feet



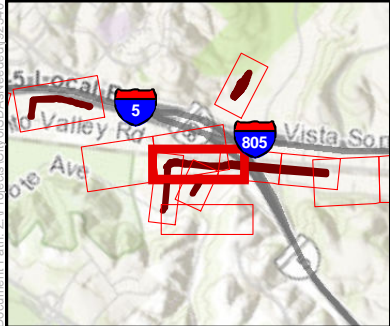
SOURCE: SANDAG, 2014  
Municipal Waterways Maintenance Plan  
Biological Resources Technical Report

**Los Peñasquitos Watershed**  
Los Peñasquitos Canyon Creek - Black Mountain  
Figure 7-9 - Jurisdictional Resource Map with Proposed FMP Impacts









- Proposed MWMP Project Facilities (FMPs)  
(labeled by segment name and number)
- Other Facility Inspection Area(s)
- 300-foot Survey Boundary
- Vegetation\*

- Jurisdiction Delineation**
- ACOE/RWQCB/CDFW/CCC/City Non-Wetland Waters
  - ACOE/RWQCB/CDFW/CCC/City Wetland
- Previously Permitted Impacts**
- No

Yes

\*See Figure 5 for Letter Codes

0 60 120 Feet

**DUDEK**

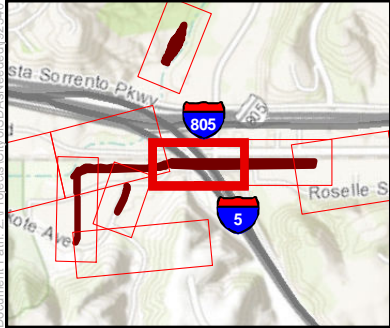

The City of  
**SAN DIEGO**

SOURCE: SANDAG, 2014  
Municipal Waterways Maintenance Plan  
Biological Resources Technical Report

Figure 7-11 - Jurisdictional Resource Map with Proposed FMP Impacts

**Los Peñasquitos Watershed**  
Soledad Canyon Creek - Sorrento

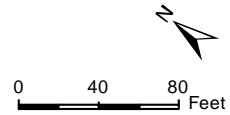




- Proposed MWMP Project Facilities (FMPs)  
(labeled by segment name and number)
- 300-foot Survey Boundary
- Vegetation\*

- Jurisdiction Delineation**
- ACOE/RWQCB/CDFW/CCC/City Non-Wetland Waters
  - ACOE/RWQCB/CDFW/CCC/City Wetland
- Previously Permitted Impacts**
- Yes

\*See Figure 5 for Letter Codes



**DUDEK**

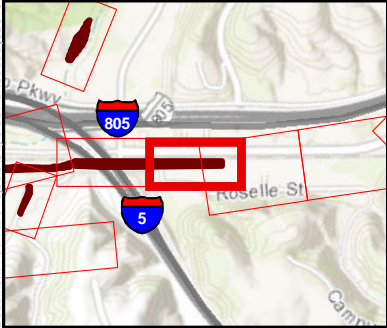
The City of  
**SAN DIEGO**

SOURCE: SANDAG, 2014  
Municipal Waterways Maintenance Plan  
Biological Resources Technical Report

Figure 7-12 - Jurisdictional Resource Map with Proposed FMP Impacts

**Los Peñasquitos Watershed**  
Soledad Canyon Creek - Sorrento





- Proposed MWMP Project Facilities (FMPs)  
(labeled by segment name and number)
- Other Facility Inspection Area(s)
- 300-foot Survey Boundary
- Vegetation\*

- Jurisdiction Delineation**
- ACOE/RWQCB/CDFW/CCC/City Non-Wetland Waters
  - ACOE/RWQCB/CDFW/CCC/City Wetland
- Previously Permitted Impacts**
- Yes

\*See Figure 5 for Letter Codes

0 40 80 Feet



SOURCE: SANDAG, 2014

Municipal Waterways Maintenance Plan

Biological Resources Technical Report



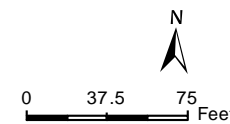


- Proposed MWMP Project Facilities (FMPs)  
(labeled by segment name and number)
- Other Facility Inspection Area(s)
- 300-foot Survey Boundary
- Vegetation\*

- Jurisdiction Delineation**
- ACOE/RWQCB/CDFW/City Non-Wetland Waters
  - ACOE/RWQCB/CDFW/City Wetland
  - CDFW/City Wetland

- Previously Permitted Impacts**
- No
  - Yes

\*See Figure 5 for Letter Codes



**DUDEK**

The City of  
**SAN DIEGO**

SOURCE: SANDAG, 2014

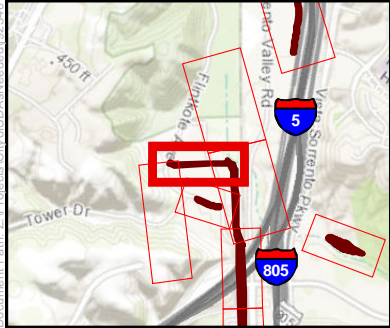
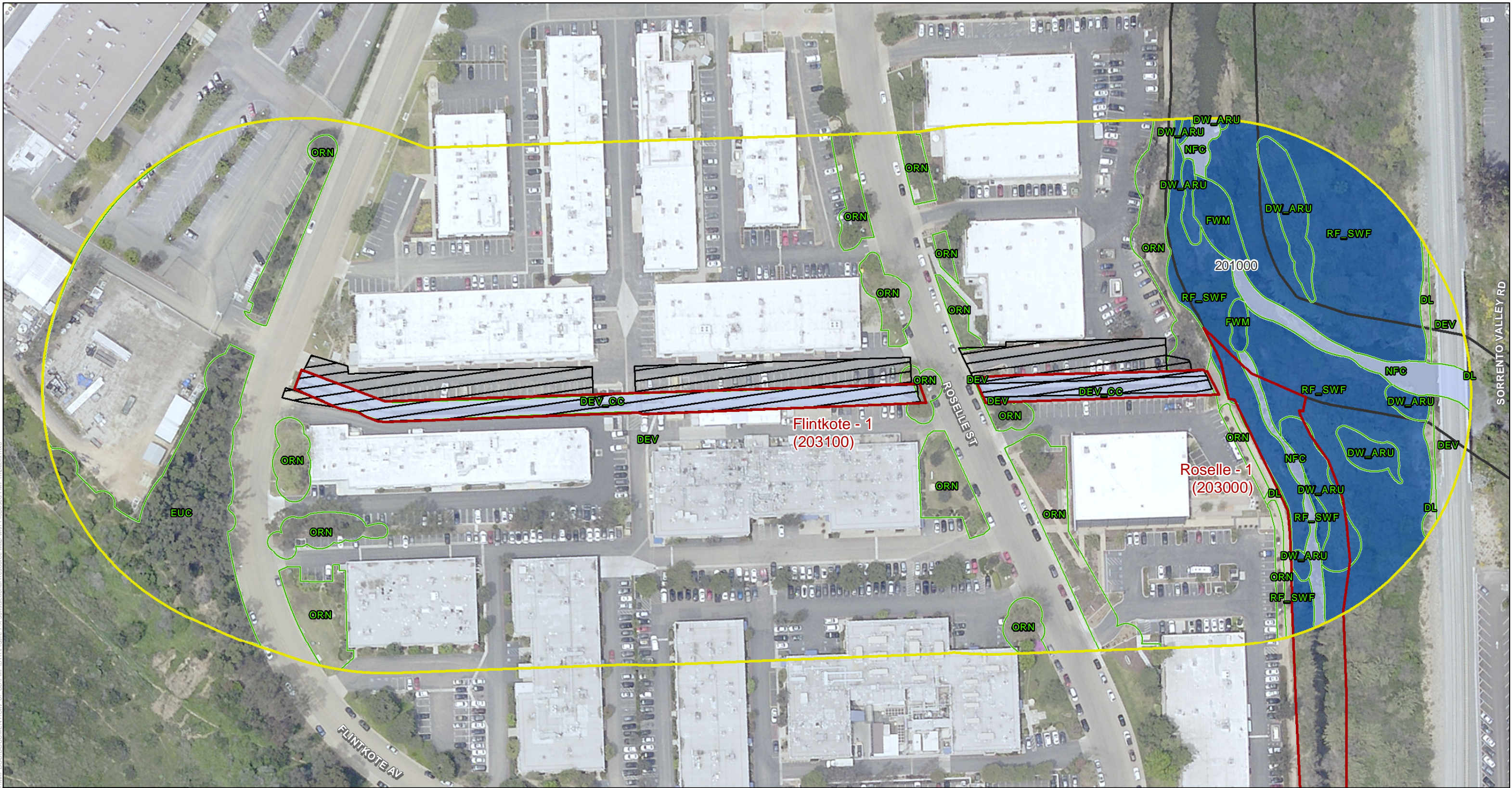
Municipal Waterways Maintenance Plan

Biological Resources Technical Report

**Los Peñasquitos Watershed**  
Carroll Canyon Creek - Carroll

Figure 7-14 - Jurisdictional Resource Map with Proposed FMP Impacts

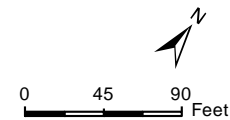




- Proposed MWMP Project Facilities (FMPs)  
(labeled by segment name and number)
- Other Facility Inspection Area(s)
- 300-foot Survey Boundary
- Vegetation\*

- Jurisdiction Delineation**
- ACOE/RWQCB/CDFW/CCC/City Non-Wetland Waters
  - ACOE/RWQCB/CDFW/CCC/City Wetland
- Previously Permitted Impacts**
- Yes

\*See Figure 5 for Letter Codes



SOURCE: SANDAG, 2014

Municipal Waterways Maintenance Plan

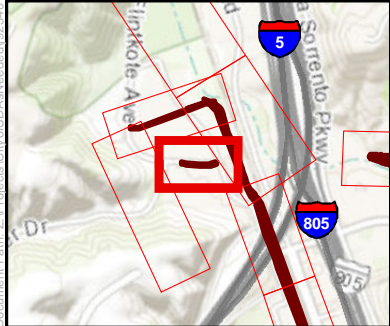
Biological Resources Technical Report

**Los Peñasquitos Watershed**

Soledad Canyon Creek - Flintkote

Figure 7-15 - Jurisdictional Resource Map with Proposed FMP Impacts

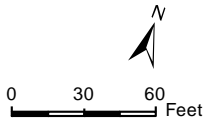




- Proposed MWMP Project Facilities (FMPs)  
(labeled by segment name and number)
- 300-foot Survey Boundary
- Vegetation\*

- Jurisdiction Delineation**
- ACOE/RWQCB/CDFW/CCC/City Non-Wetland Waters
  - ACOE/RWQCB/CDFW/CCC/City Wetland
- Previously Permitted Impacts**
- No

\*See Figure 5 for Letter Codes



SOURCE: SANDAG, 2014

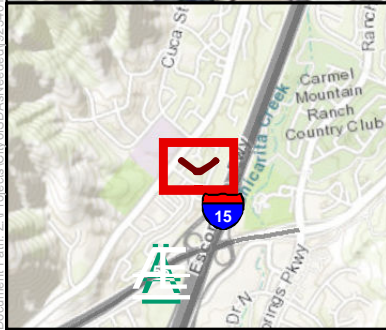
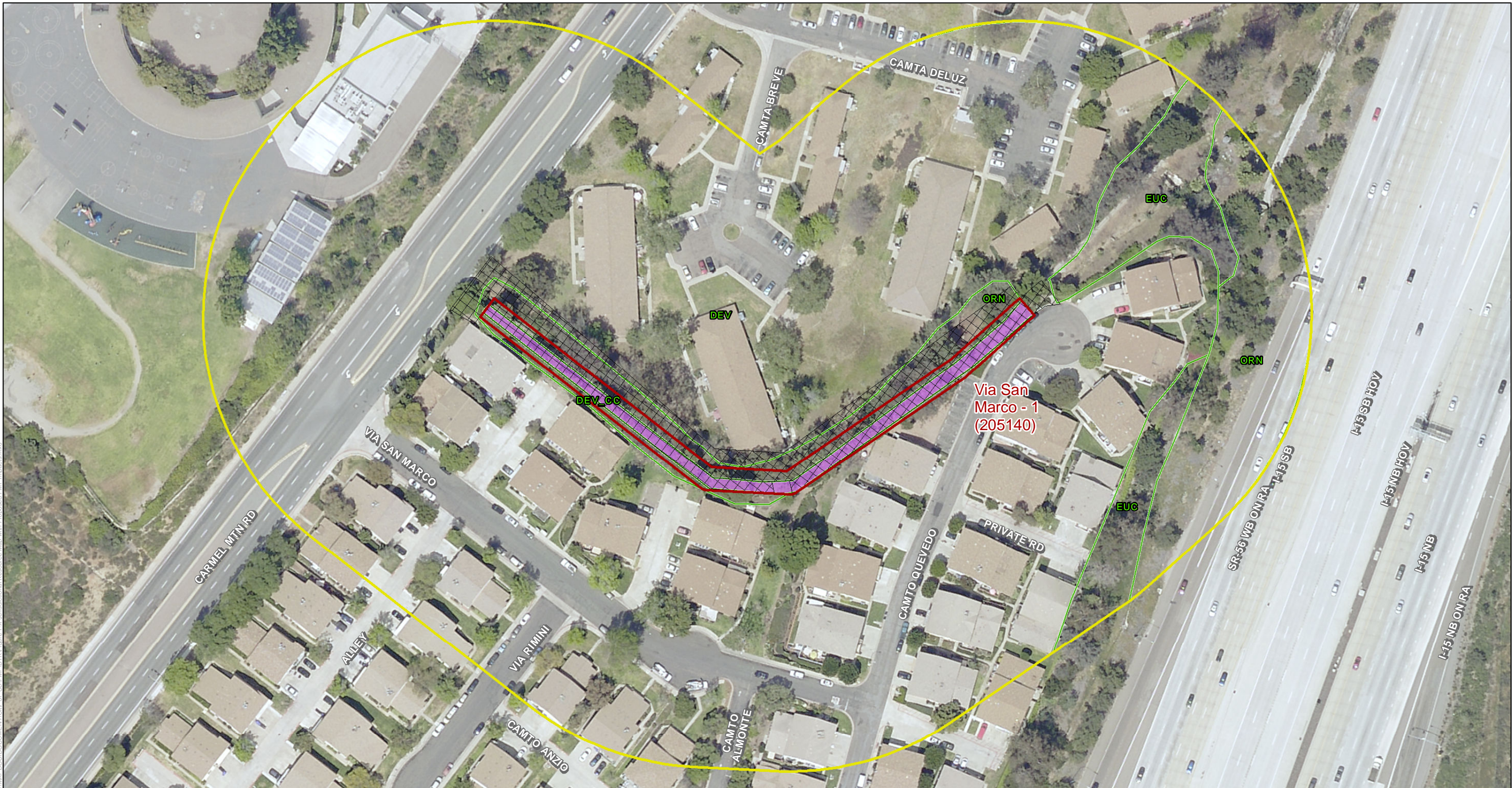
Municipal Waterways Maintenance Plan

Biological Resources Technical Report

**Los Peñasquitos Watershed**  
Soledad Canyon Creek - Dunhill

Figure 7-16 - Jurisdictional Resource Map with Proposed FMP Impacts

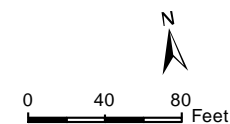




- Proposed MWMP Project Facilities (FMPs)  
(labeled by segment name and number)
- 300-foot Survey Boundary
- Vegetation\*

- Jurisdiction Delineation**
- ACOE/RWQCB/CDFW/City Non-Wetland Waters
- Previously Permitted Impacts**
- No

\*See Figure 5 for Letter Codes



**DUDEK**

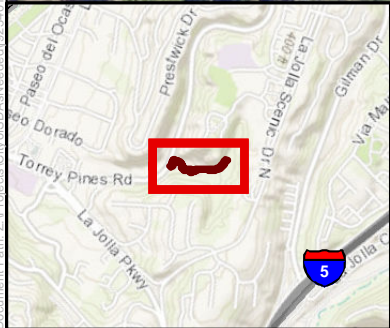
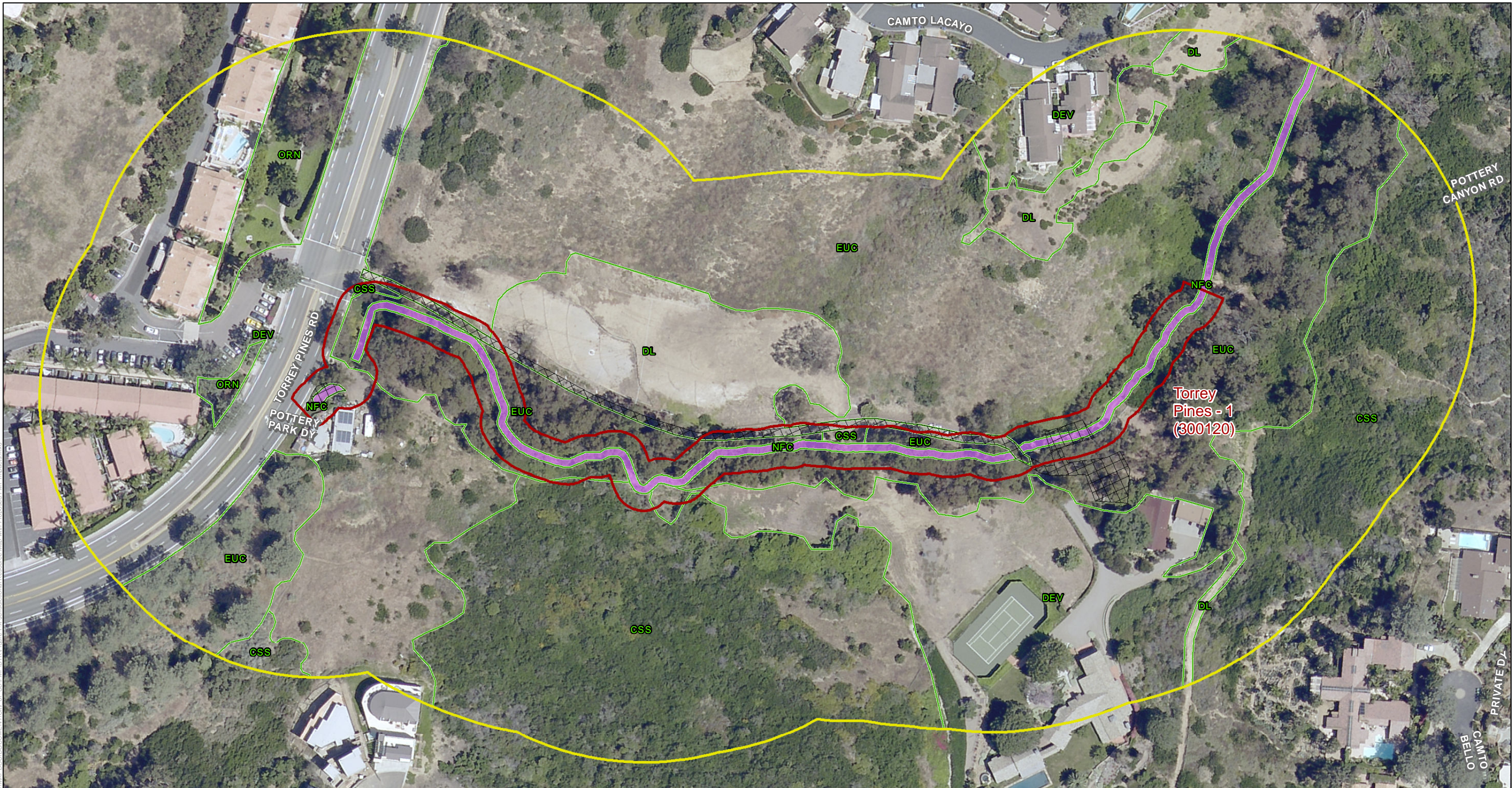
The City of  
**SAN DIEGO**

SOURCE: SANDAG, 2014  
Municipal Waterways Maintenance Plan  
Biological Resources Technical Report

Figure 7-17 - Jurisdictional Resource Map with Proposed FMP Impacts

**Los Peñasquitos Watershed**  
Chicarita Creek - Via San Marco

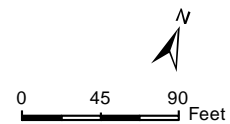




- ▬ Proposed MWMP Project Facilities (FMPs)  
(labeled by segment name and number)
- ▬ 300-foot Survey Boundary
- ▬ Vegetation\*

- ▬ Jurisdiction Delineation  
ACOE/RWQCB/CDFW/City Non-Wetland Waters
- ▬ Previously Permitted Impacts
- ▬ No

\*See Figure 5 for Letter Codes



**DUDEK**

The City of  
**SAN DIEGO**

SOURCE: SANDAG, 2014  
Municipal Waterways Maintenance Plan  
Biological Resources Technical Report

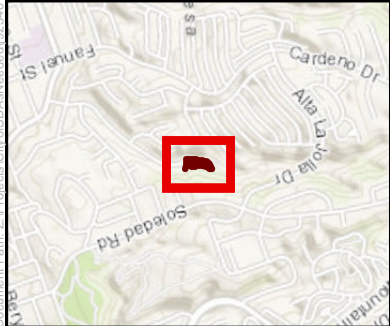
**Mission Bay Watershed**  
Torrey Pines - Torrey

Figure 7-18 - Jurisdictional Resource Map with Proposed FMP Impacts





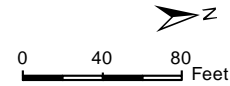
Document Path: Z:\Projects\City of San Diego\Documents\City of San Diego\BTR\Figures 7-19 Jurisdictional Resource Map with Proposed FMP Impacts.mxd



- Proposed MWMP Project Facilities (FMPs)  
(labeled by segment name and number)
- 300-foot Survey Boundary
- Vegetation\*

- Jurisdiction Delineation**
- ACOE/RWQCB/CDFW/City Non-Wetland Waters
  - CDFW/City Wetland
- Previously Permitted Impacts**
- Yes

\*See Figure 5 for Letter Codes



SOURCE: SANDAG, 2014

Municipal Waterways Maintenance Plan

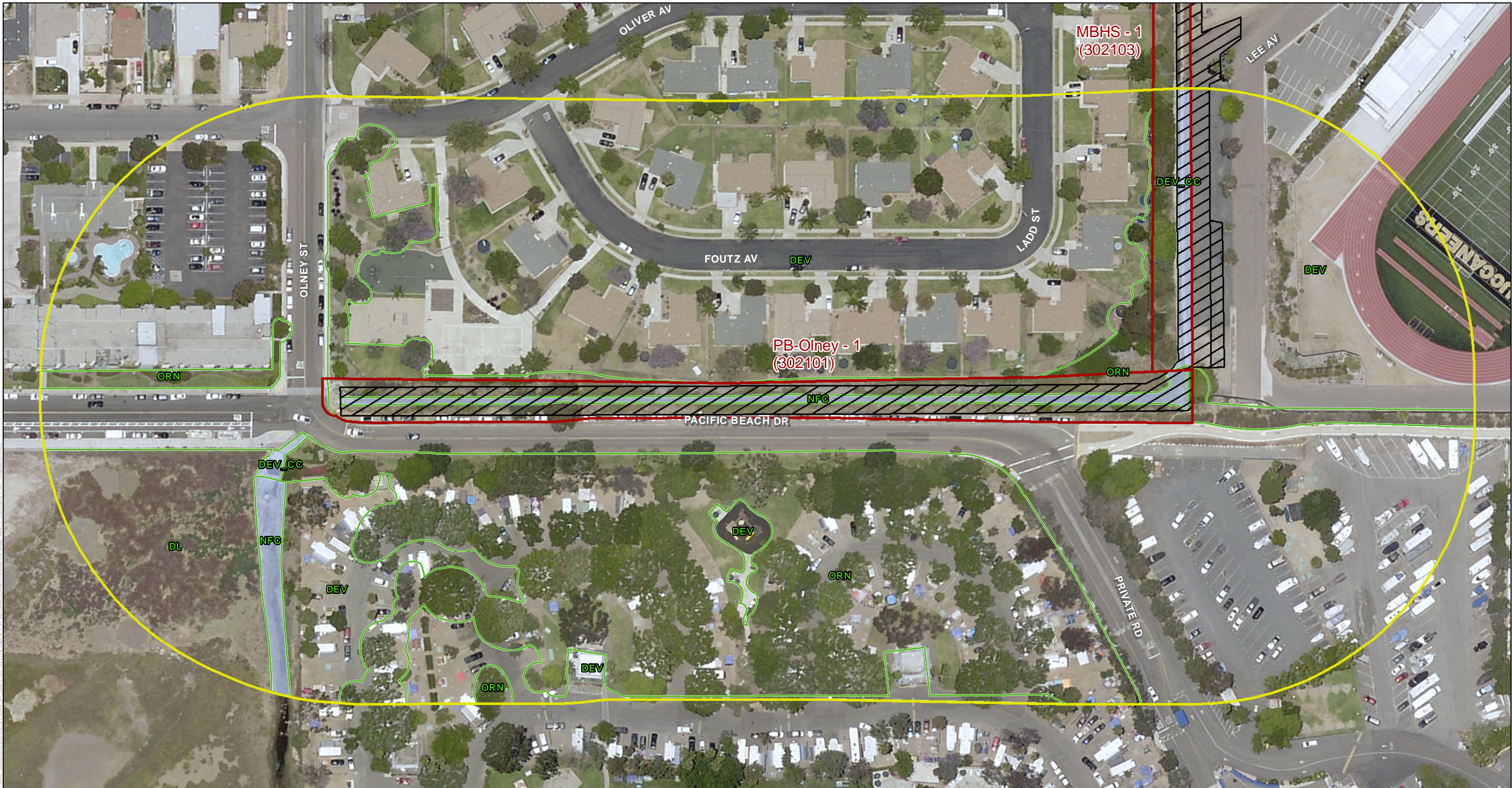
Biological Resources Technical Report

**Mission Bay Watershed**

Alta La Jolla - Vickie

Figure 7-19 - Jurisdictional Resource Map with Proposed FMP Impacts

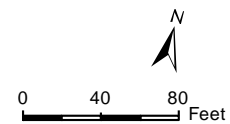




- Proposed MWMP Project Facilities (FMPs)  
(labeled by segment name and number)
- 300-foot Survey Boundary
- Vegetation\*

- Jurisdiction Delineation
- ACOE/RWQCB/CDFW/CCC/City Non-Wetland Waters
- Previously Permitted Impacts
- Yes

\*See Figure 5 for Letter Codes



**DUDEK**

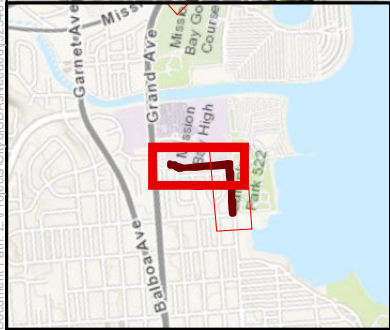
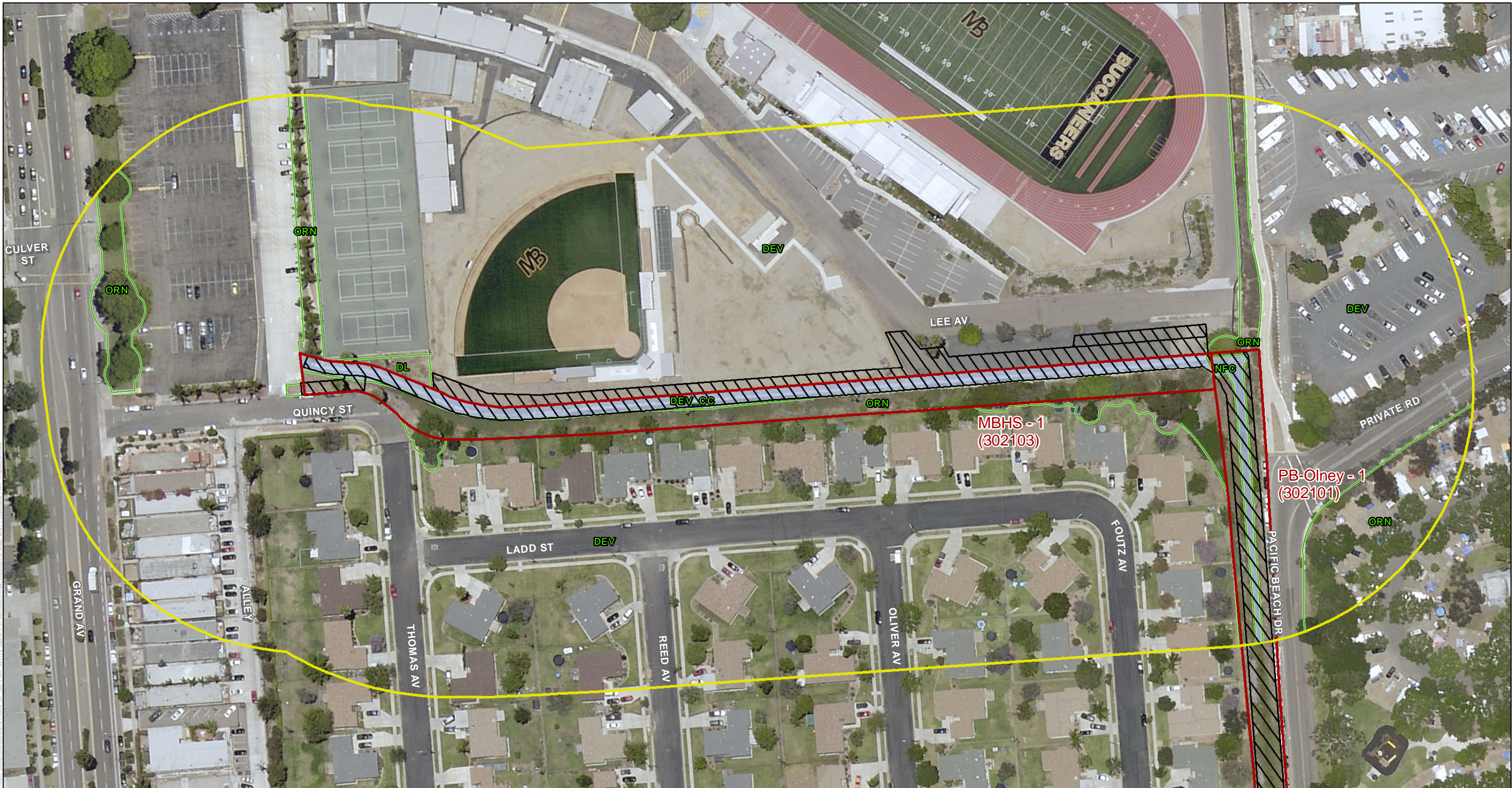
The City of  
**SAN DIEGO**

SOURCE: SANDAG, 2014  
Municipal Waterways Maintenance Plan  
Biological Resources Technical Report

**Mission Bay Watershed**  
Mission Bay - MBHS

Figure 7-20 - Jurisdictional Resource Map with Proposed FMP Impacts





- Proposed MWMP Project Facilities (FMPs)  
(labeled by segment name and number)
- 300-foot Survey Boundary
- Vegetation\*

- Jurisdiction Delineation
- ACOE/RWQCB/CDFW/CCC/City Non-Wetland Waters
- Previously Permitted Impacts
- Yes

\*See Figure 5 for Letter Codes

0 45 90 Feet



SOURCE: SANDAG, 2014

Municipal Waterways Maintenance Plan

Biological Resources Technical Report

**Mission Bay Watershed**  
Mission Bay - MBHS

Figure 7-21 - Jurisdictional Resource Map with Proposed FMP Impacts



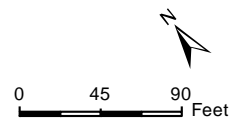


- Proposed MWMP Project Facilities (FMPs)  
(labeled by segment name and number)
- 300-foot Survey Boundary
- Vegetation\*

- Jurisdiction Delineation**
- ACOE/RWQCB/CDFW/CCC/City Non-Wetland Waters
  - ACOE/RWQCB/CDFW/CCC/City Wetland
  - CDFW/CCC/City Wetland

- Previously Permitted Impacts**
- No

\*See Figure 5 for Letter Codes



**DUDEK**

The City of  
**SAN DIEGO**

SOURCE: SANDAG, 2014

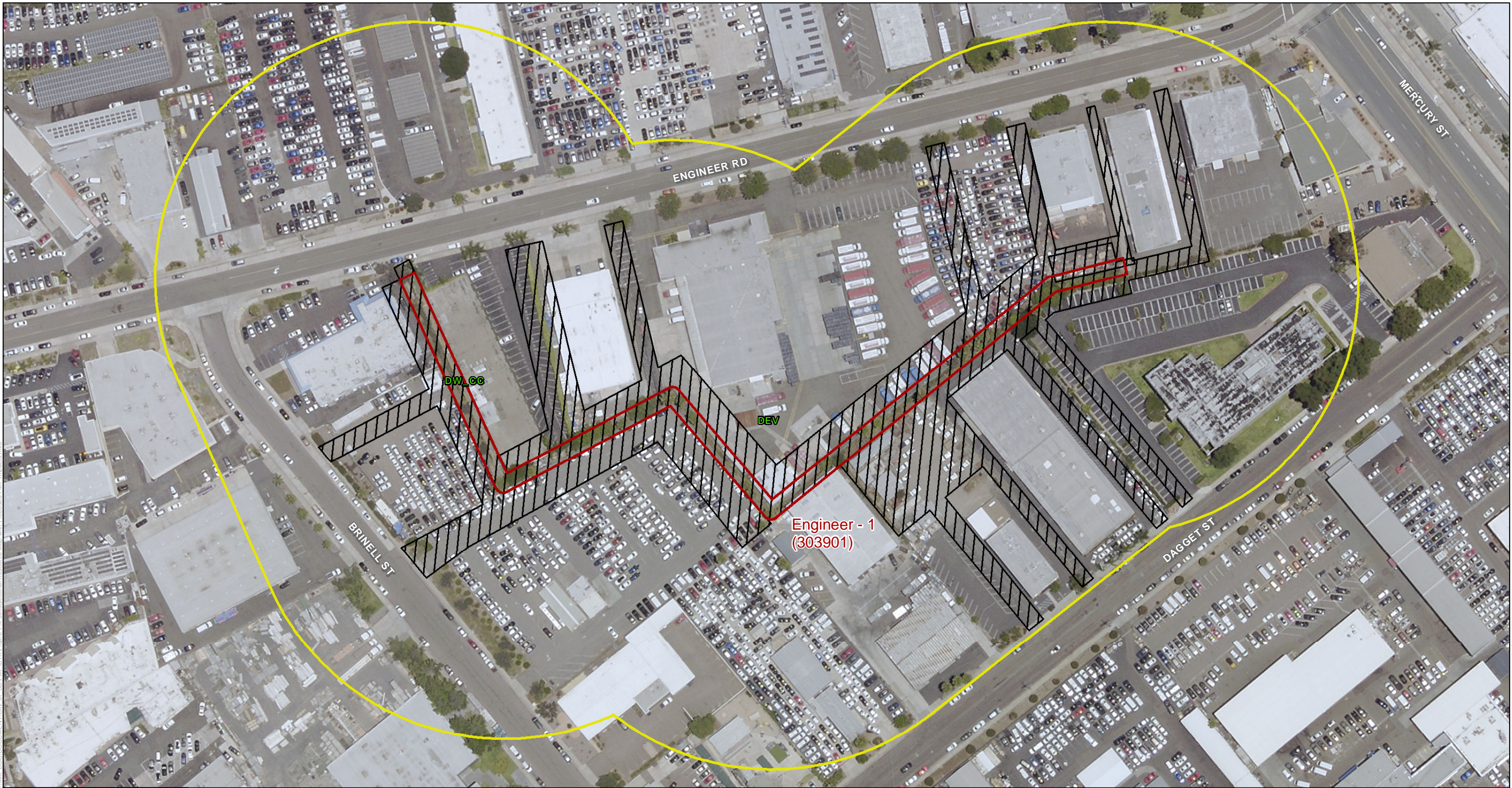
Municipal Waterways Maintenance Plan

Biological Resources Technical Report

**Mission Bay Watershed**  
Mission Bay - Mission Bay Drive

Figure 7-22 - Jurisdictional Resource Map with Proposed FMP Impacts

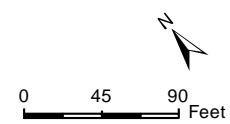




- Proposed MWMP Project Facilities (FMPs)  
(labeled by segment name and number)
- 300-foot Survey Boundary
- Vegetation\*

Previously Permitted Impacts  
  Yes

\*See Figure 5 for Letter Codes



**DUDEK**

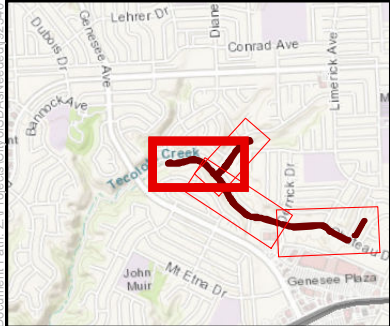
The City of  
**SAN DIEGO**

SOURCE: SANDAG, 2014  
 Municipal Waterways Maintenance Plan  
 Biological Resources Technical Report

**Mission Bay Watershed**  
 Miramar - Engineer

Figure 7-23 - Jurisdictional Resource Map with Proposed FMP Impacts

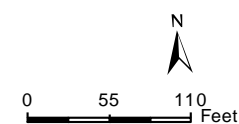




- ▬ Proposed MWMP Project Facilities (FMPs)  
(labeled by segment name and number)
- ▬ 300-foot Survey Boundary
- ▬ Vegetation\*

- Jurisdiction Delineation**
- ACOE/RWQCB/CDFW/City Non-Wetland Waters
- Previously Permitted Impacts**
- No

\*See Figure 5 for Letter Codes



**DUDEK**

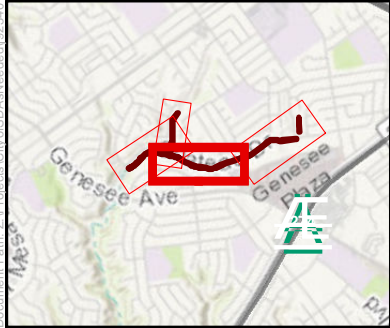
The City of  
**SAN DIEGO**

SOURCE: SANDAG, 2014  
Municipal Waterways Maintenance Plan  
Biological Resources Technical Report

Figure 7-24 - Jurisdictional Resource Map with Proposed FMP Impacts

**Mission Bay Watershed**  
Tecolote Creek - Chateau

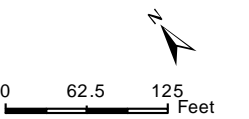




- ▬ Proposed MWMP Project Facilities (FMPs)  
(labeled by segment name and number)
- ▬ 300-foot Survey Boundary
- ▬ Vegetation\*

- Jurisdiction Delineation  
ACOE/RWQCB/CDFW/City Non-Wetland Waters
- Previously Permitted Impacts  
No

\*See Figure 5 for Letter Codes



**DUDEK**

The City of  
**SAN DIEGO**

SOURCE: SANDAG, 2014

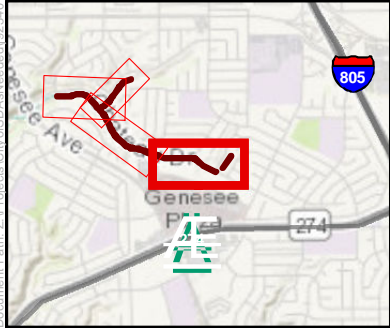
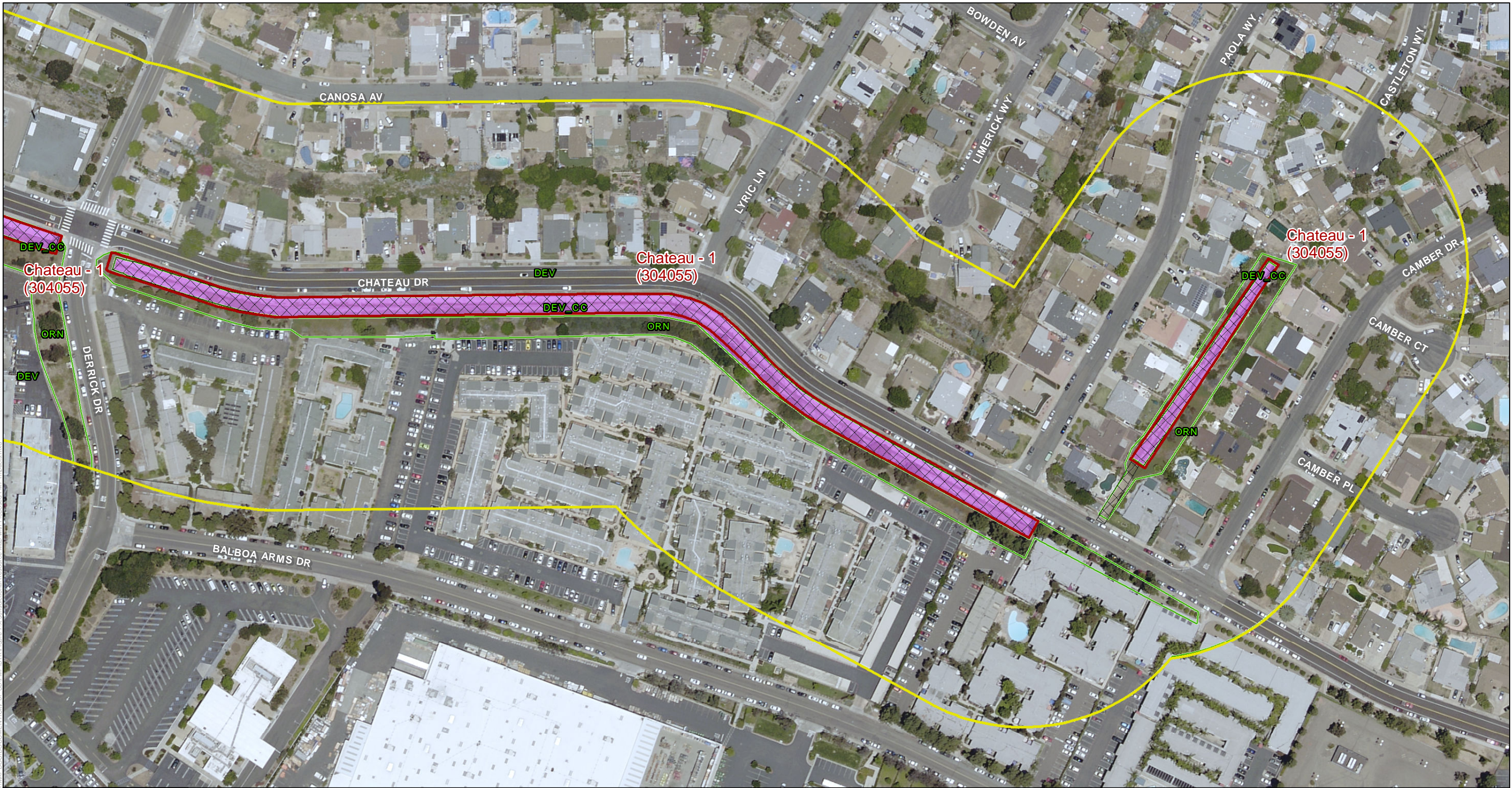
Municipal Waterways Maintenance Plan

Biological Resources Technical Report

**Mission Bay Watershed**  
Tecolote Creek - Chateau

Figure 7-25 - Jurisdictional Resource Map with Proposed FMP Impacts

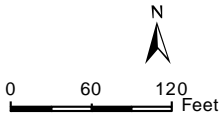




- Proposed MWMP Project Facilities (FMPs)  
(labeled by segment name and number)
- 300-foot Survey Boundary
- Vegetation\*

- Jurisdiction Delineation**
- ACOE/RWQCB/CDFW/City Non-Wetland Waters
- Previously Permitted Impacts**
- No

\*See Figure 5 for Letter Codes



SOURCE: SANDAG, 2014

Municipal Waterways Maintenance Plan

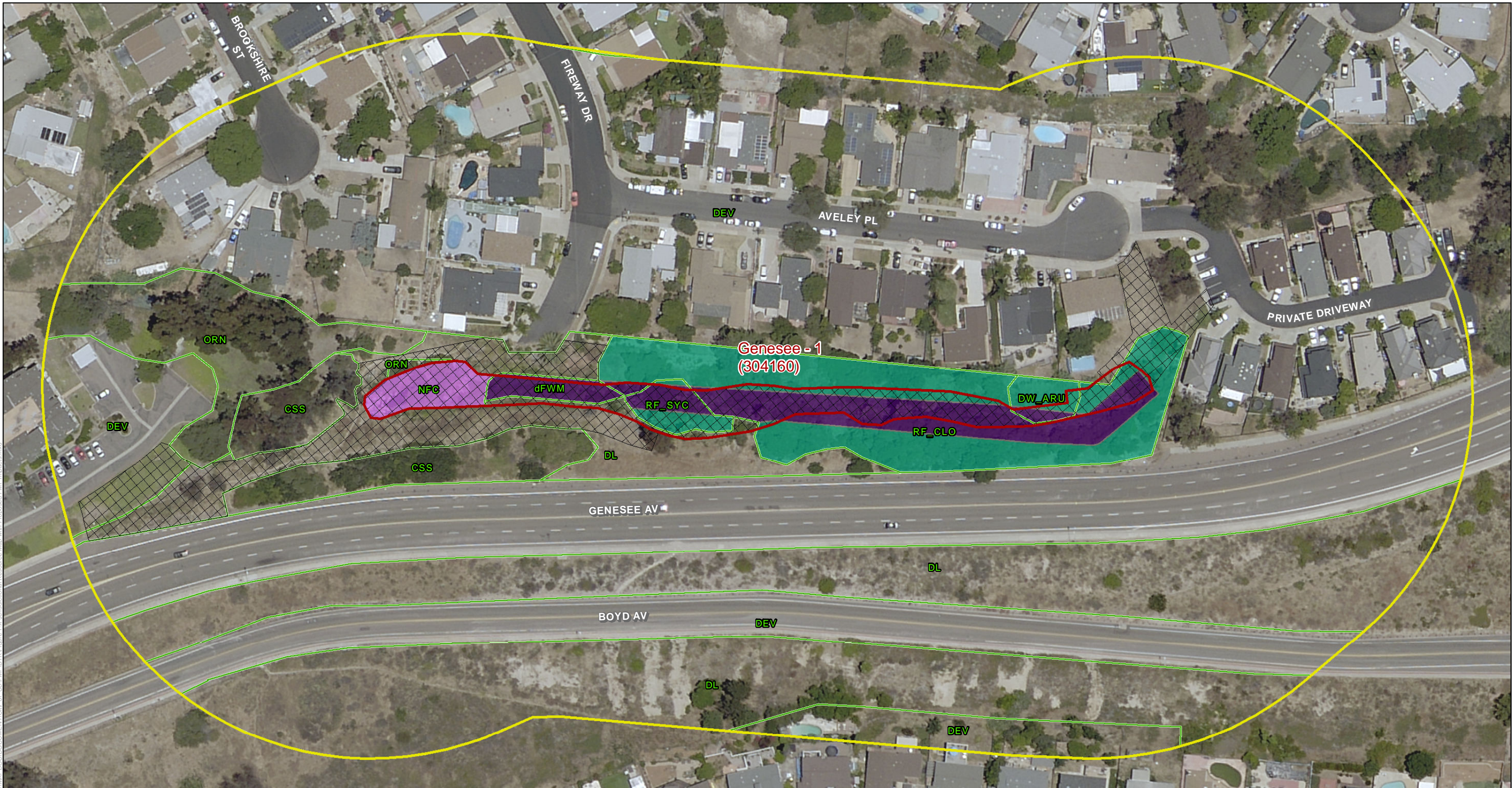
Biological Resources Technical Report

**Mission Bay Watershed**

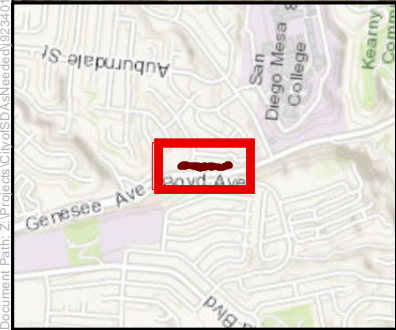
Tecolote Creek - Chateau

Figure 7-26 - Jurisdictional Resource Map with Proposed FMP Impacts





Document Path: Z:\Projects\CitySD\Aerial\0924101\MAPDOC\DOCUMENT\City of SD\FMP\BTR\Figure 7-X Jurisdictional Resource Map with Proposed FMP Impacts.mxd



- Proposed MWMP Project Facilities (FMPs)  
(labeled by segment name and number)
- 300-foot Survey Boundary
- Vegetation\*

- Jurisdiction Delineation
- ACOE/RWQCB/CDFW/City Non-Wetland Waters
  - ACOE/RWQCB/CDFW/City Wetland
  - CDFW/City Wetland

- Previously Permitted Impacts
- No

\*See Figure 5 for Letter Codes

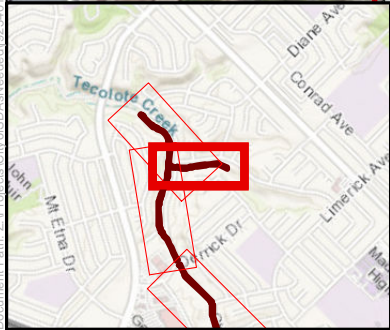
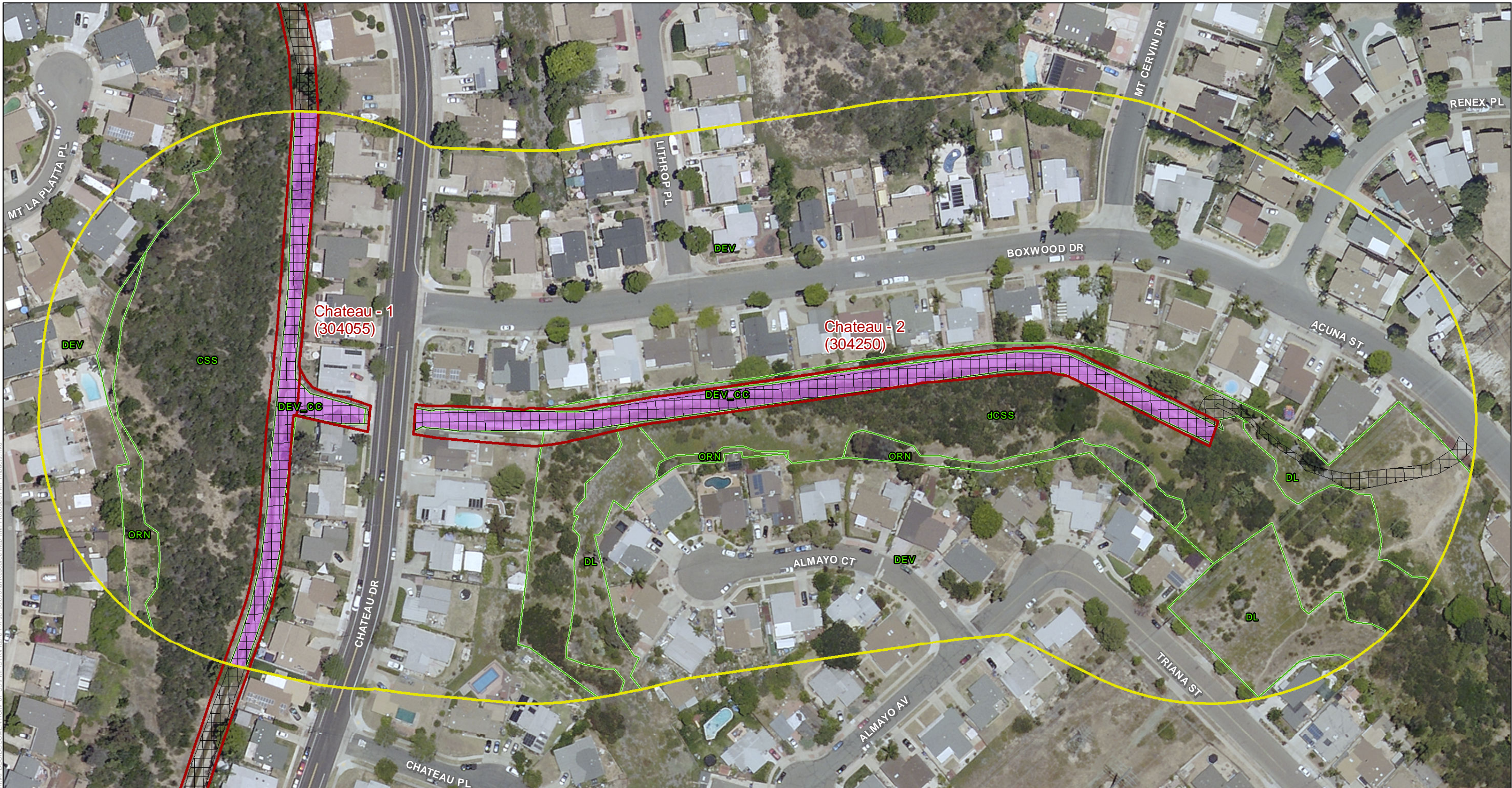
0 37.5 75 Feet



SOURCE: SANDAG, 2014  
Municipal Waterways Maintenance Plan  
Biological Resources Technical Report

**Mission Bay Watershed**  
Tecolote Creek - Genesee  
Figure 7-27 - Jurisdictional Resource Map with Proposed FMP Impacts

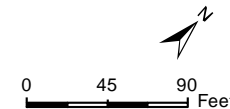




- Proposed MWMP Project Facilities (FMPs)  
(labeled by segment name and number)
- 300-foot Survey Boundary
- Vegetation\*

- Jurisdiction Delineation  
ACOE/RWQCB/CDFW/City Non-Wetland Waters
- Previously Permitted Impacts  
No

\*See Figure 5 for Letter Codes



**DUDEK**

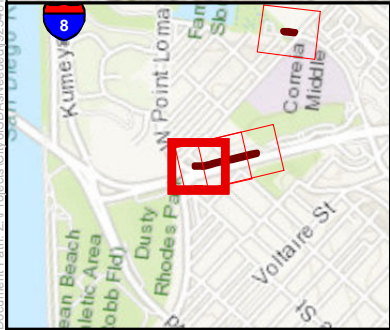
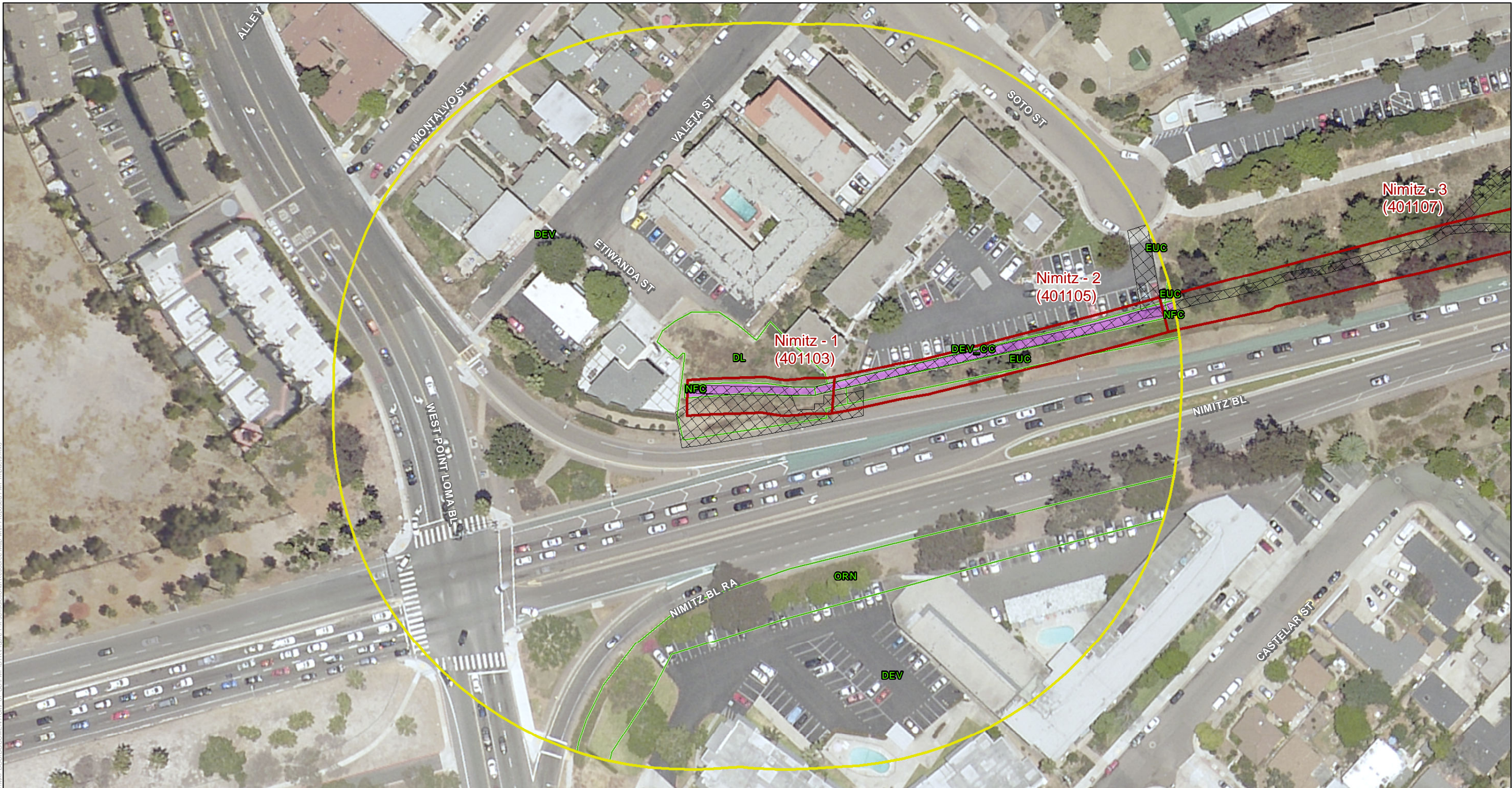
The City of  
**SAN DIEGO**

SOURCE: SANDAG, 2014  
Municipal Waterways Maintenance Plan  
Biological Resources Technical Report

**Mission Bay Watershed**  
Tecolote Creek - Chateau

Figure 7-28 - Jurisdictional Resource Map with Proposed FMP Impacts

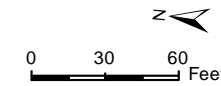




- Proposed MWMP Project Facilities (FMPs)  
(labeled by segment name and number)
- 300-foot Survey Boundary
- Vegetation\*

- Jurisdiction Delineation**
- ACOE/RWQCB/CDFW/City Non-Wetland Waters
- Previously Permitted Impacts**
- No

\*See Figure 5 for Letter Codes



**DUDEK**

The City of  
**SAN DIEGO**

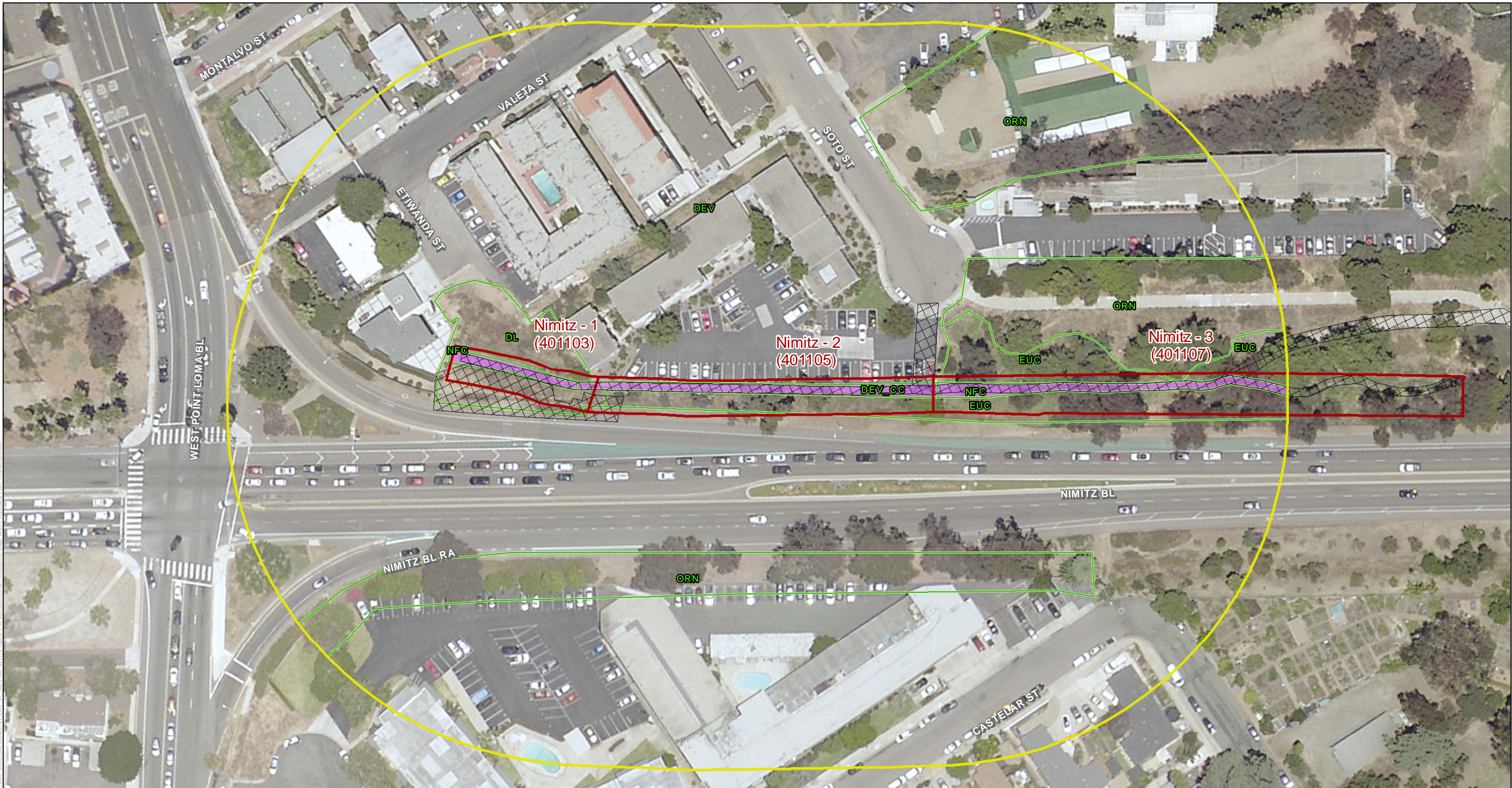
SOURCE: SANDAG, 2014

Municipal Waterways Maintenance Plan  
Biological Resources Technical Report

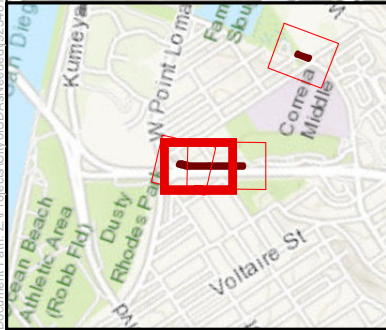
**San Diego River Watershed**  
San Diego River - Nimitz

Figure 7-29 - Jurisdictional Resource Map with Proposed FMP Impacts





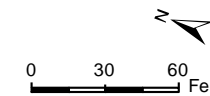
Document Path: Z:\Projects\City of San Diego\SDA\Bioscience\922401\MAP\DOC\DOCUMENT\City of San Diego\BTR\Figures 7.X Jurisdictional Resource Map with Proposed FMP Impacts.mxd



- Proposed MWMP Project Facilities (FMPs)  
(labeled by segment name and number)
- 300-foot Survey Boundary
- Vegetation\*

- Jurisdiction Delineation**
- ACOE/RWQCB/CDFW/City Non-Wetland Waters
- Previously Permitted Impacts**
- No

\*See Figure 5 for Letter Codes



**DUDEK**

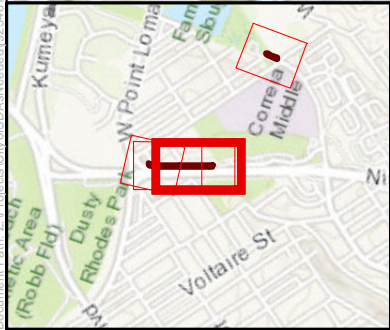
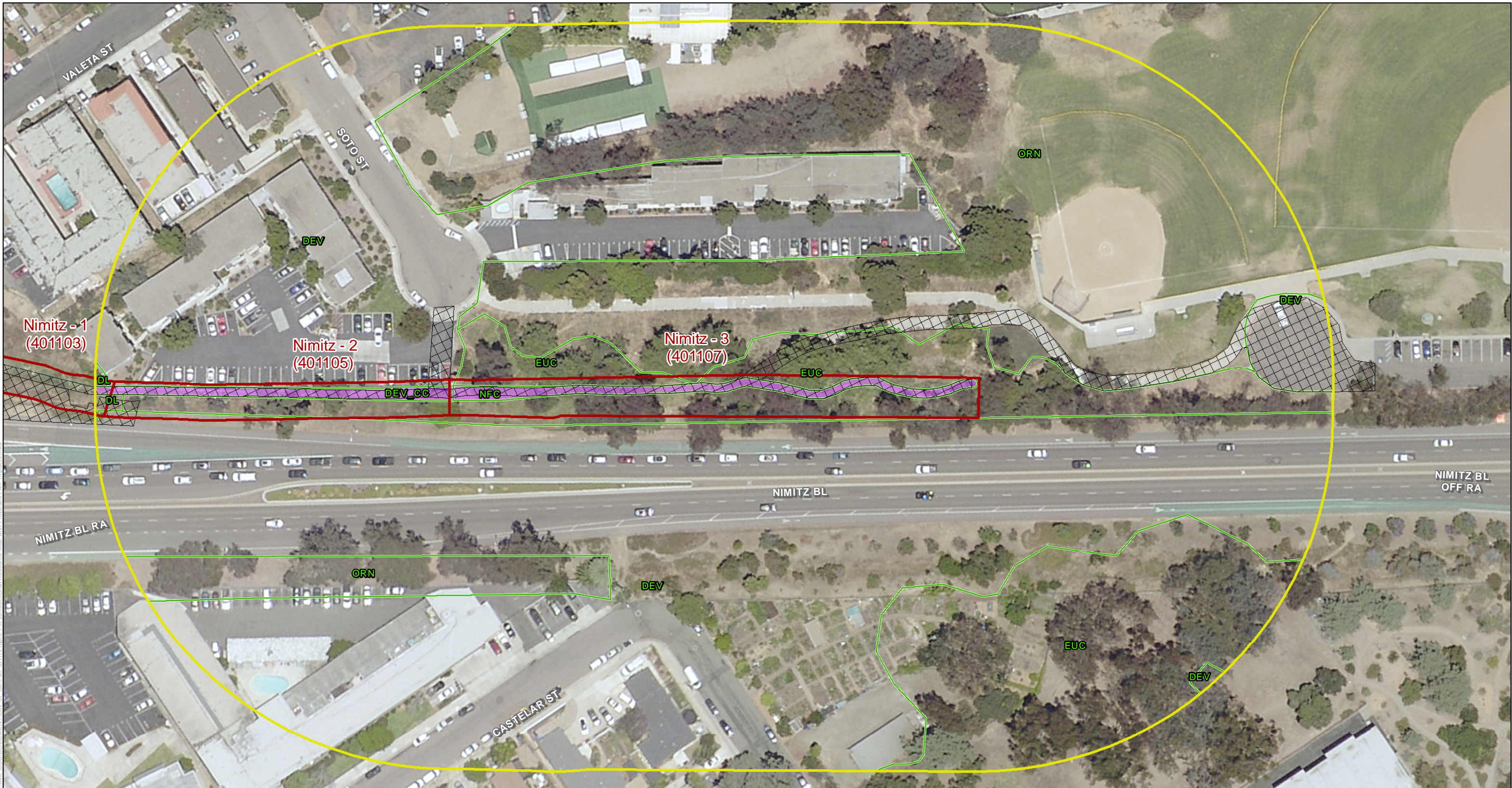
The City of  
**SAN DIEGO**

SOURCE: SANDAG, 2014  
Municipal Waterways Maintenance Plan  
Biological Resources Technical Report

**San Diego River Watershed**  
San Diego River - Nimitz

Figure 7-30 - Jurisdictional Resource Map with Proposed FMP Impacts

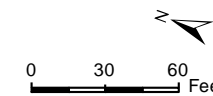




- Proposed MWMP Project Facilities (FMPs)  
(labeled by segment name and number)
- 300-foot Survey Boundary
- Vegetation\*

- Jurisdiction Delineation  
ACOE/RWQCB/CDFW/City Non-Wetland Waters
- Previously Permitted Impacts
- No

\*See Figure 5 for Letter Codes



**DUDEK**

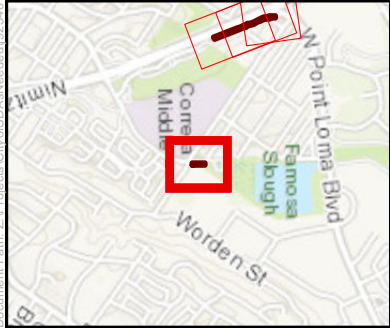
The City of  
**SAN DIEGO**

SOURCE: SANDAG, 2014  
Municipal Waterways Maintenance Plan  
Biological Resources Technical Report

**San Diego River Watershed**  
San Diego River - Nimitz

Figure 7-31 - Jurisdictional Resource Map with Proposed FMP Impacts

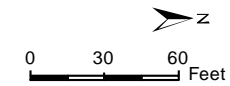




- Proposed MWMP Project Facilities (FMPs)  
(labeled by segment name and number)
- 300-foot Survey Boundary
- Vegetation\*

- Jurisdiction Delineation**
- ACOE/RWQCB/CDFW/City Wetland
- Previously Permitted Impacts**
- No

\*See Figure 5 for Letter Codes



**DUDEK**

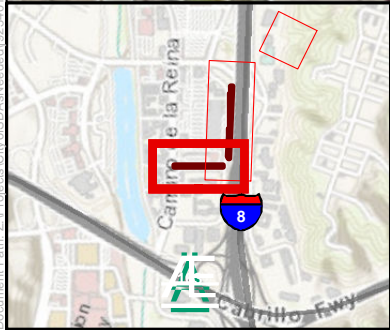
The City of  
**SAN DIEGO**

SOURCE: SANDAG, 2014  
Municipal Waterways Maintenance Plan  
Biological Resources Technical Report

**San Diego River Watershed**  
San Diego River - Valeta

Figure 7-32 - Jurisdictional Resource Map with Proposed FMP Impacts

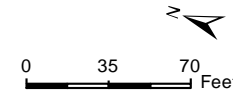




- Proposed MWMP Project Facilities (FMPs)  
(labeled by segment name and number)
- 300-foot Survey Boundary
- Vegetation\*

- Jurisdiction Delineation**
- ACOE/RWQCB/CDFW/City Non-Wetland Waters
  - ACOE/RWQCB/CDFW/City Wetland
- Previously Permitted Impacts**
- No

\*See Figure 5 for Letter Codes



**DUDEK**

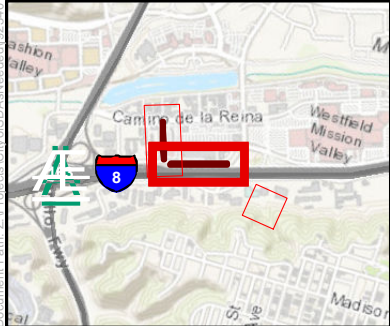
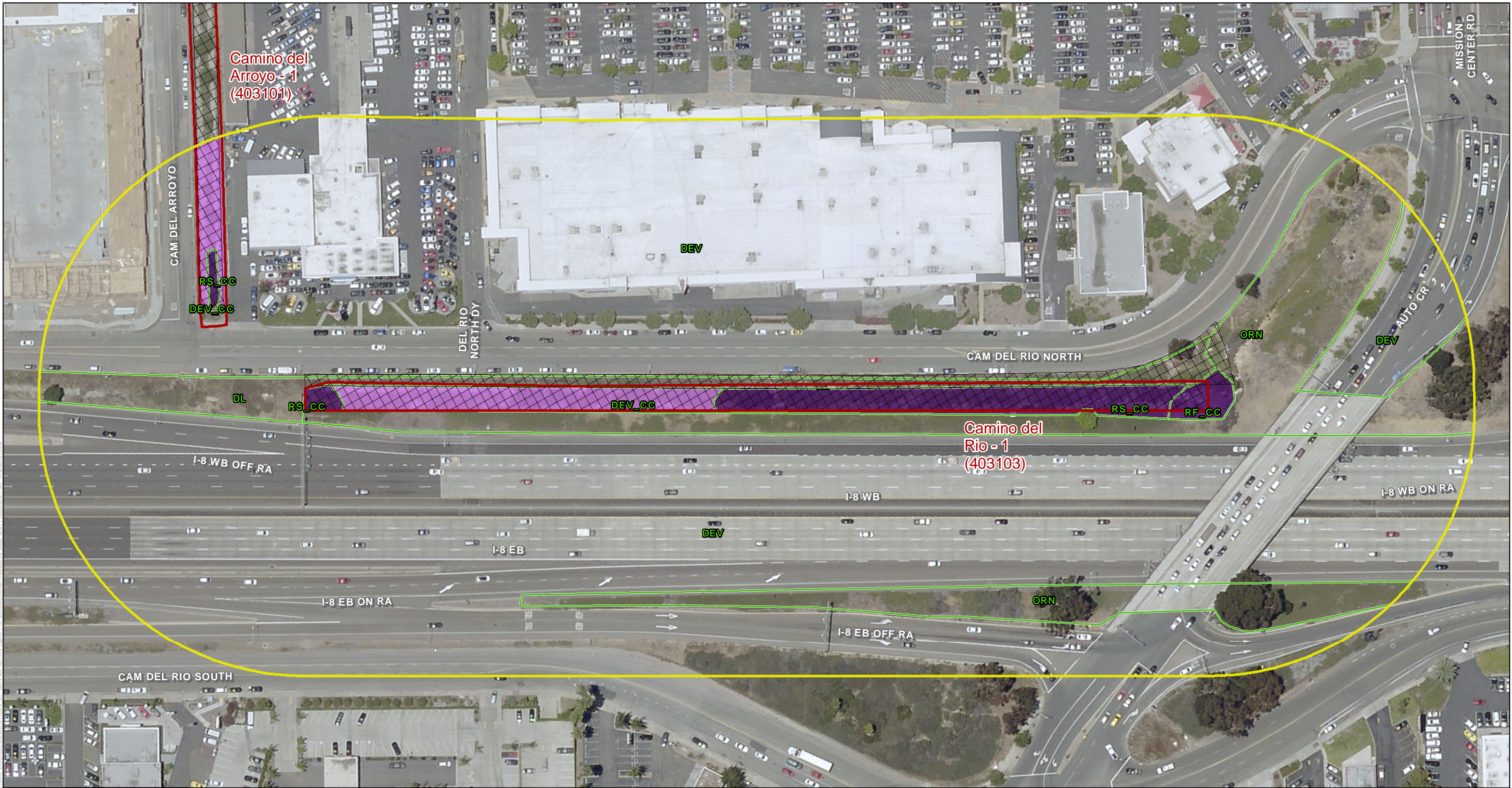
The City of  
**SAN DIEGO**

SOURCE: SANDAG, 2014  
Municipal Waterways Maintenance Plan  
Biological Resources Technical Report

**San Diego River Watershed**  
San Diego River - Camino del Rio

Figure 7-33 - Jurisdictional Resource Map with Proposed FMP Impacts

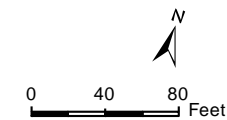




- Proposed MWMP Project Facilities (FMPs)  
(labeled by segment name and number)
- 300-foot Survey Boundary
- Vegetation\*

- Jurisdiction Delineation
  - ACOE/RWQCB/CDFW/City Non-Wetland Waters
  - ACOE/RWQCB/CDFW/City Wetland
- Previously Permitted Impacts
  - No

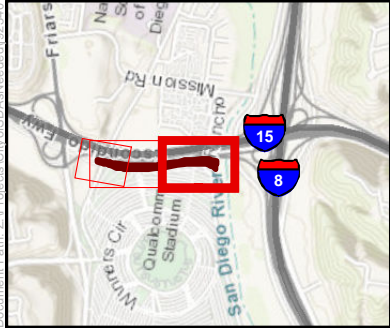
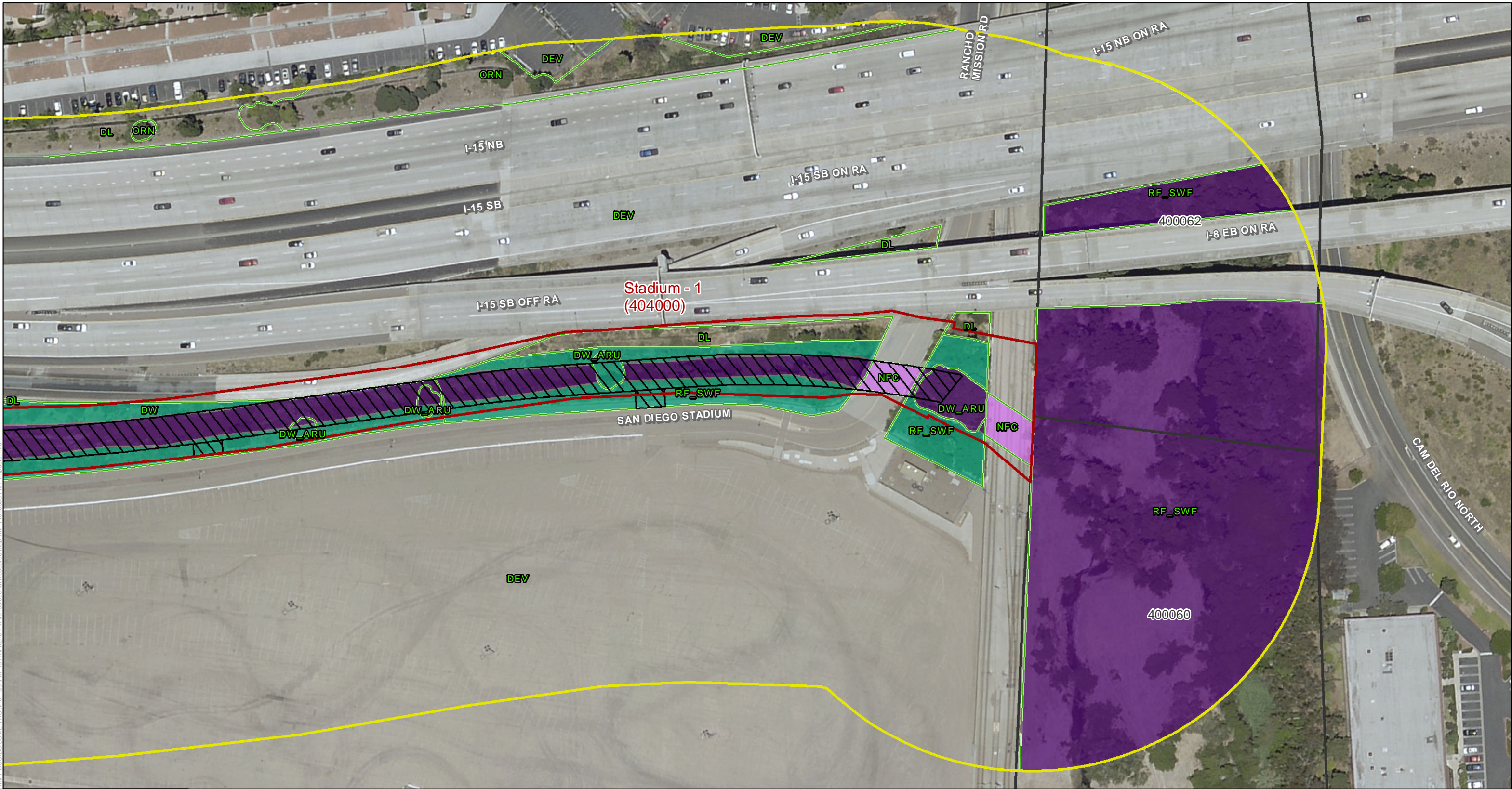
\*See Figure 5 for Letter Codes



SOURCE: SANDAG, 2014  
Municipal Waterways Maintenance Plan  
Biological Resources Technical Report

**San Diego River Watershed**  
San Diego River - Camino del Rio  
Figure 7-34 - Jurisdictional Resource Map with Proposed FMP Impacts



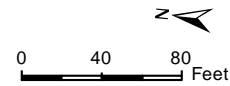


- Proposed MWMP Project Facilities (FMPs)  
(labeled by segment name and number)
- Other Facility Inspection Area(s)
- 300-foot Survey Boundary
- Vegetation\*

- Jurisdiction Delineation**
- ACOE/RWQCB/CDFW/City Non-Wetland Waters
  - ACOE/RWQCB/CDFW/City Wetland
  - CDFW/City Wetland

- Previously Permitted Impacts**
- Yes

\*See Figure 5 for Letter Codes



**DUDEK**

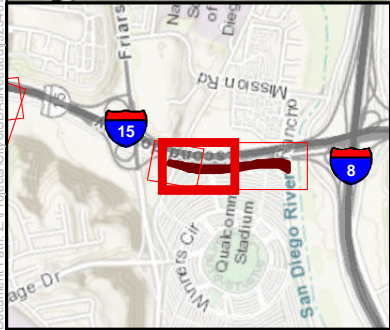
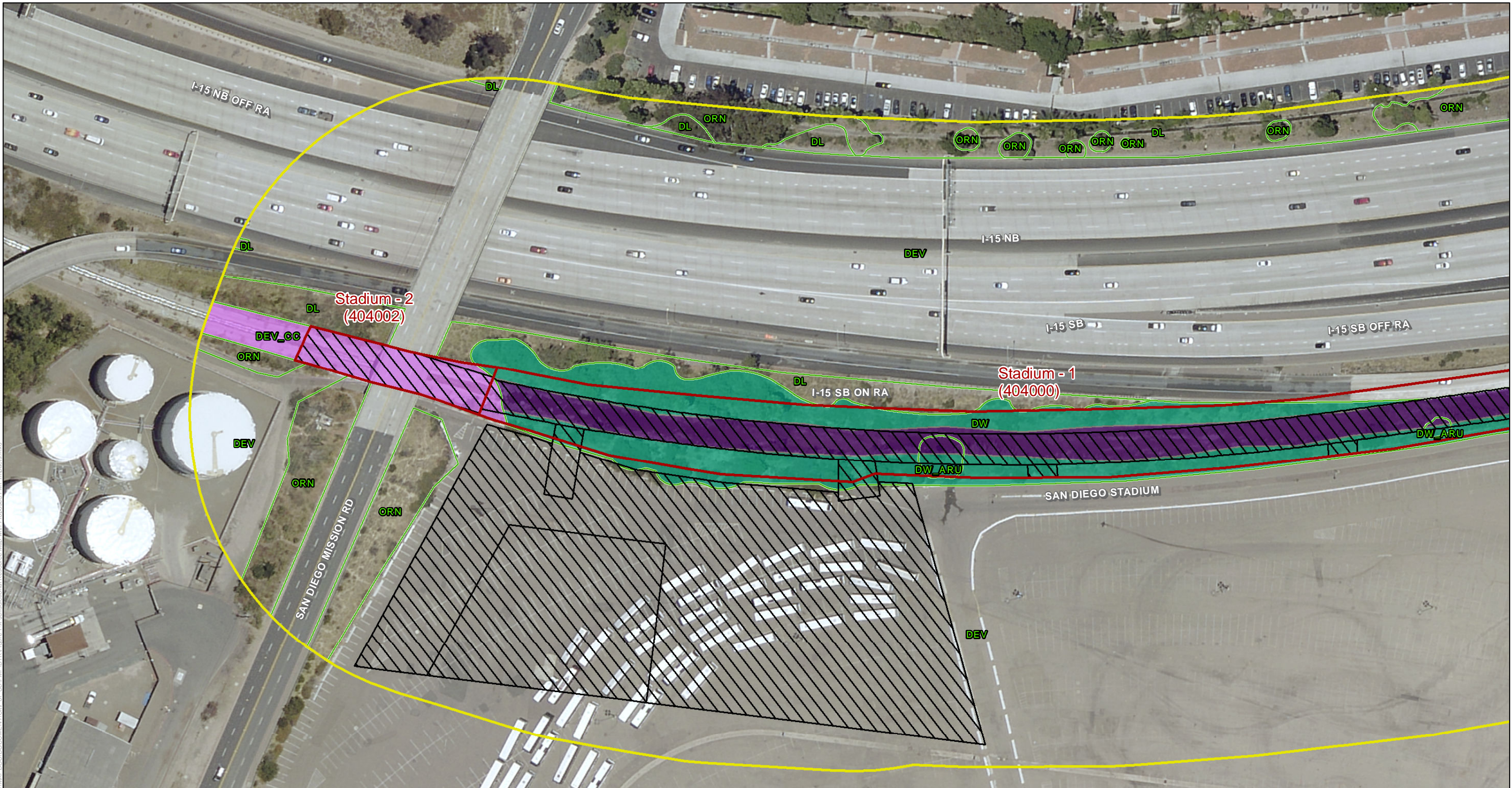
The City of  
**SAN DIEGO**

SOURCE: SANDAG, 2014  
Municipal Waterways Maintenance Plan  
Biological Resources Technical Report

Figure 7-35 - Jurisdictional Resource Map with Proposed FMP Impacts

**San Diego River Watershed**  
Murphy Canyon Creek - Stadium





- Proposed MWMP Project Facilities (FMPs)  
(labeled by segment name and number)
- 300-foot Survey Boundary
- Vegetation\*

- Jurisdiction Delineation**
- ACOE/RWQCB/CDFW/City Non-Wetland Waters
  - ACOE/RWQCB/CDFW/City Wetland
  - CDFW/City Wetland

- Previously Permitted Impacts**
- Yes

\*See Figure 5 for Letter Codes

0 40 80 Feet

**DUDEK**

The City of  
**SAN DIEGO**

SOURCE: SANDAG, 2014

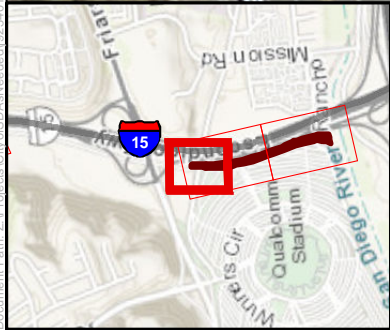
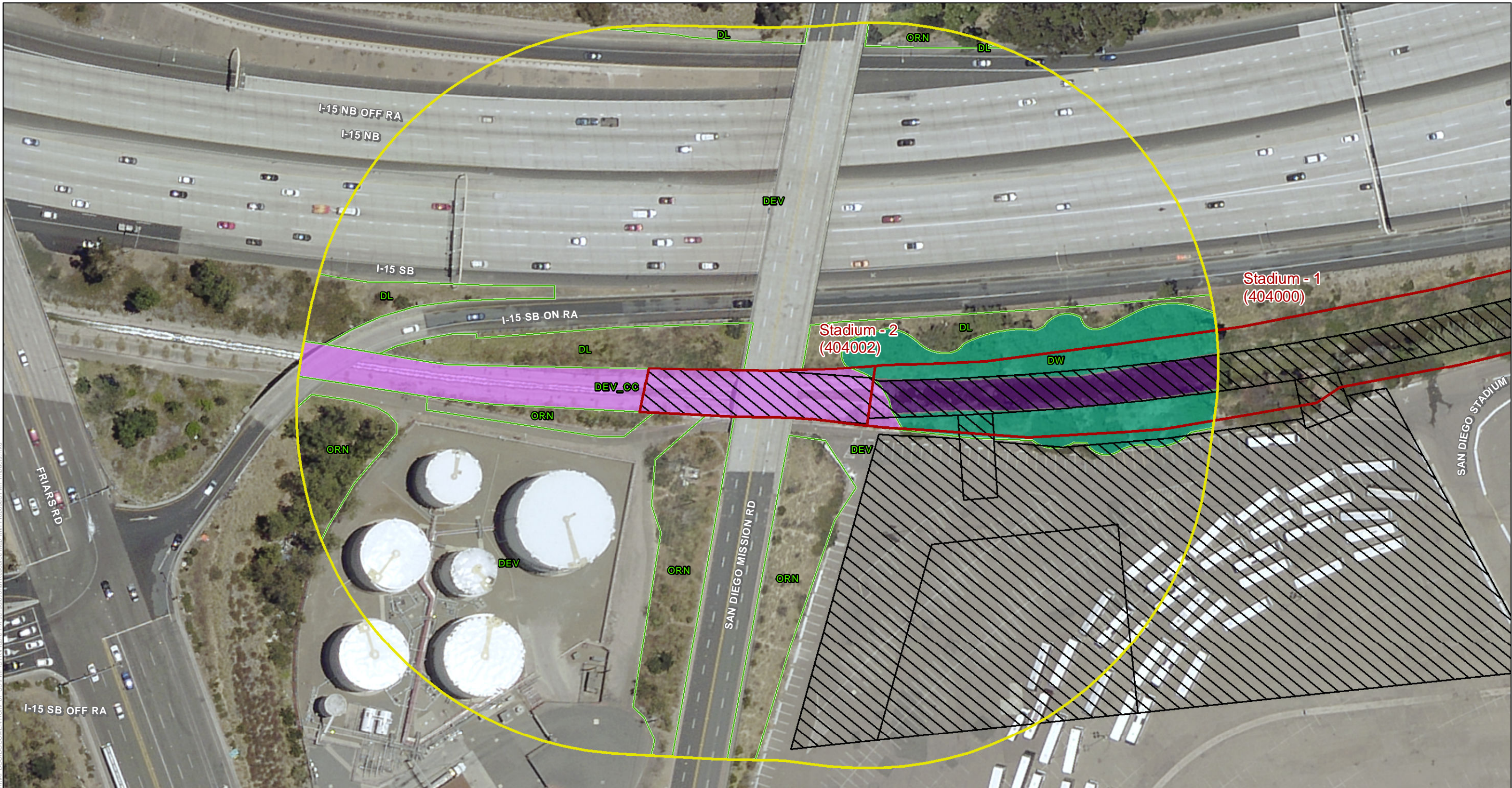
Municipal Waterways Maintenance Plan

Biological Resources Technical Report

**San Diego River Watershed**  
Murphy Canyon Creek - Stadium

Figure 7-36 - Jurisdictional Resource Map with Proposed FMP Impacts



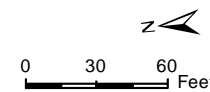


- Proposed MWMP Project Facilities (FMPs)  
(labeled by segment name and number)
- 300-foot Survey Boundary
- Vegetation\*

- Jurisdiction Delineation**
- ACOE/RWQCB/CDFW/City Non-Wetland Waters
  - ACOE/RWQCB/CDFW/City Wetland
  - CDFW/City Wetland

- Previously Permitted Impacts**
- Yes

\*See Figure 5 for Letter Codes



**DUDEK**

The City of  
**SAN DIEGO**

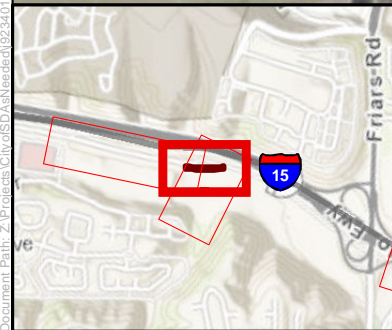
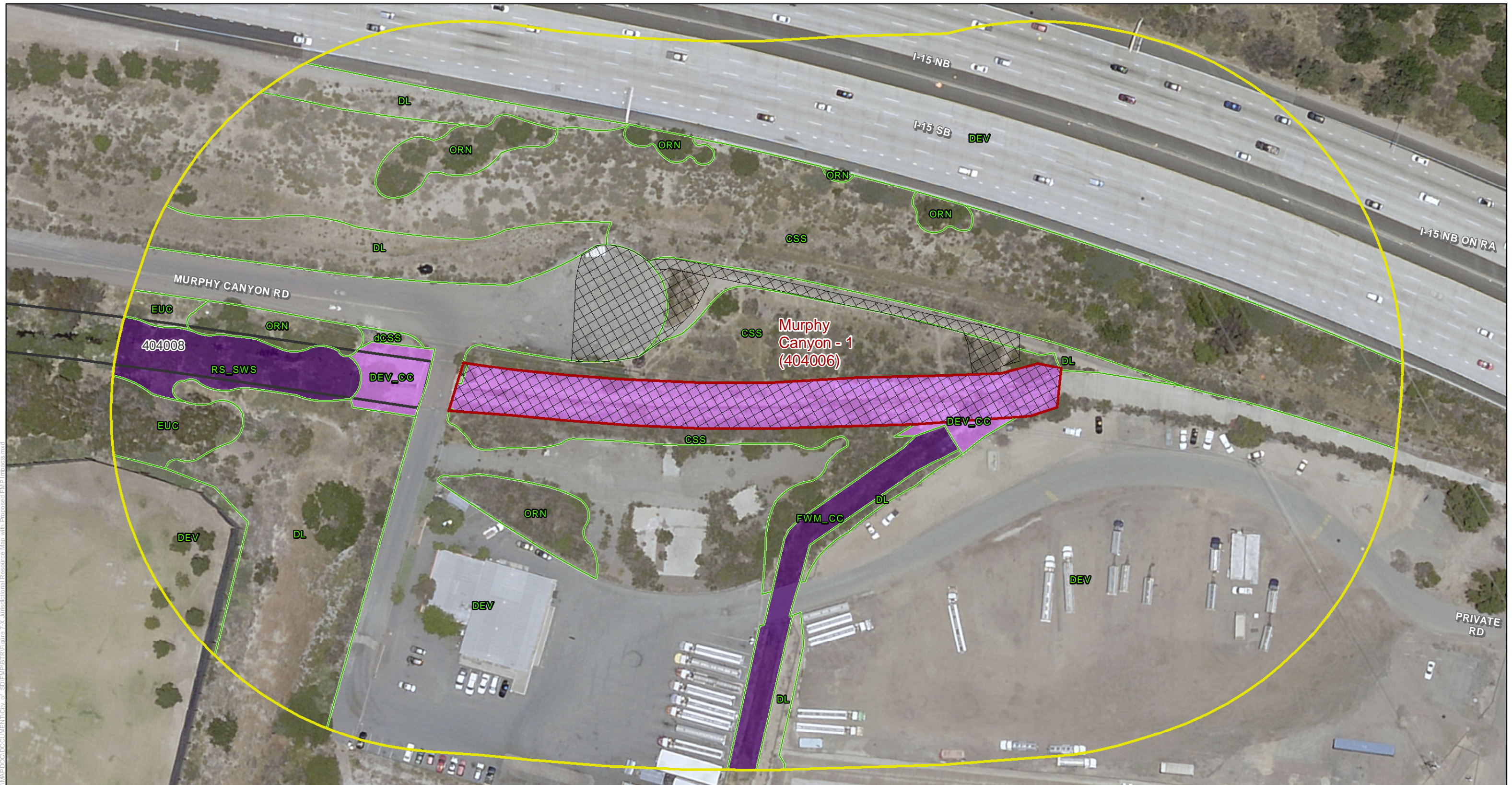
SOURCE: SANDAG, 2014

Municipal Waterways Maintenance Plan  
Biological Resources Technical Report


**San Diego River Watershed**  
Murphy Canyon Creek - Stadium


Figure 7-37 - Jurisdictional Resource Map with Proposed FMP Impacts






**Jurisdiction Delineation**

 ACOE/RWQCB/CDFW/City Non-Wetland Waters

 ACOE/RWQCB/CDFW/City Wetland

**Previously Permitted Impacts**

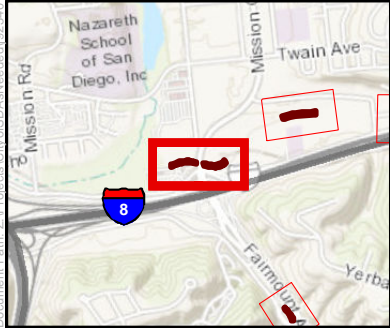
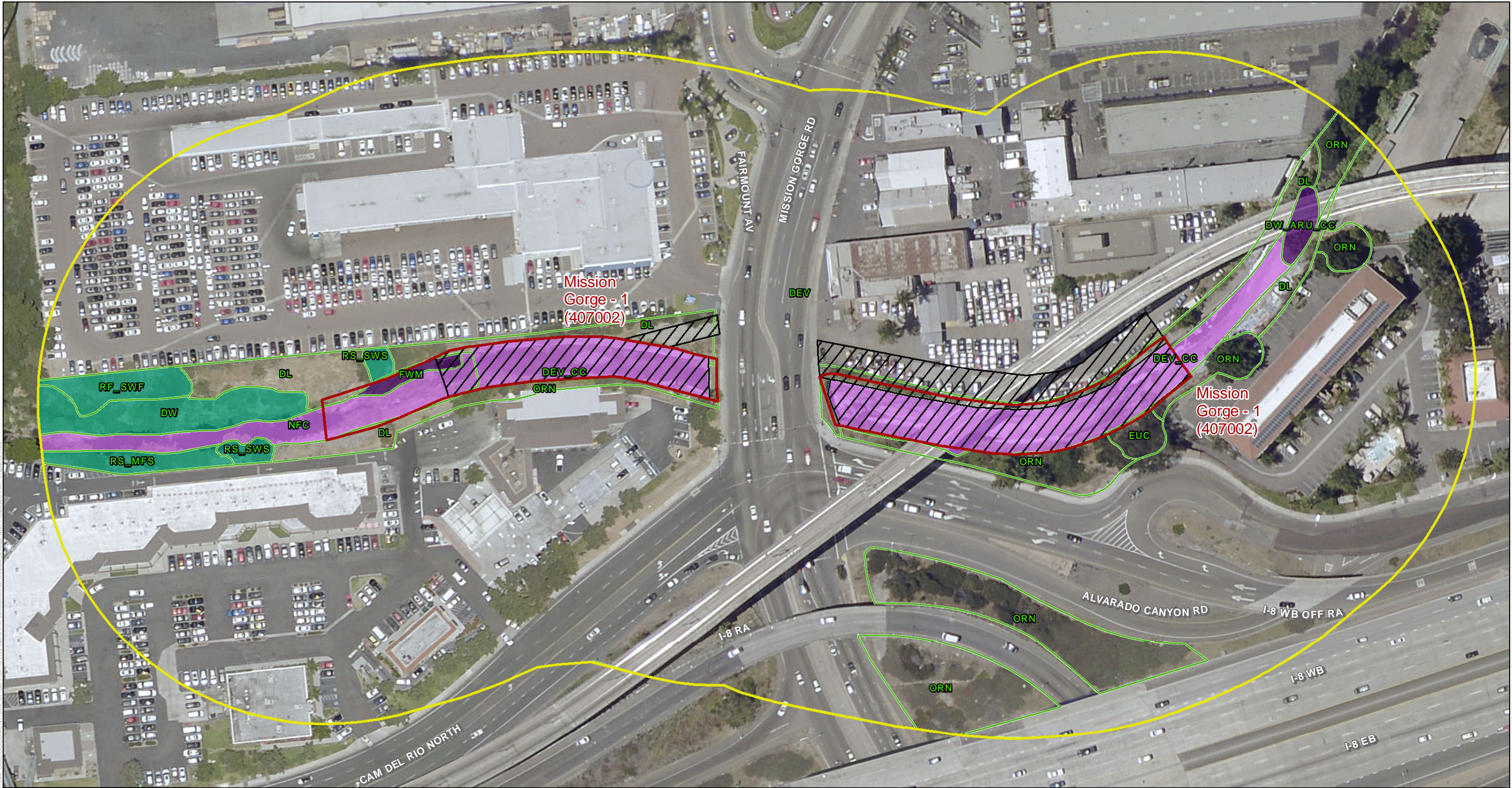
 No

**\*See Figure 5 for Letter Codes**

**San Diego River Watershed**  
Murphy Canyon Creek - Stadium

Figure 7-38 - Jurisdictional Resource Map with Proposed FMP Impacts



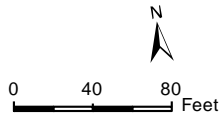


- Proposed MWMP Project Facilities (FMPs)  
(labeled by segment name and number)
- Other Facility Inspection Area(s)
- 300-foot Survey Boundary
- Vegetation\*

- Jurisdiction Delineation**
- ACOE/RWQCB/CDFW/City Non-Wetland Waters
  - ACOE/RWQCB/CDFW/City Wetland
  - CDFW/City Wetland

- Previously Permitted Impacts**
- Yes

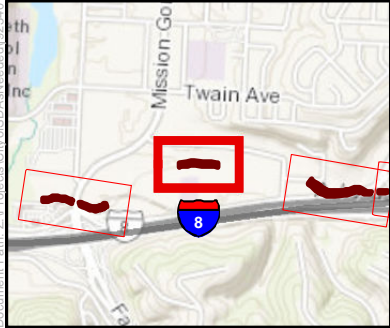
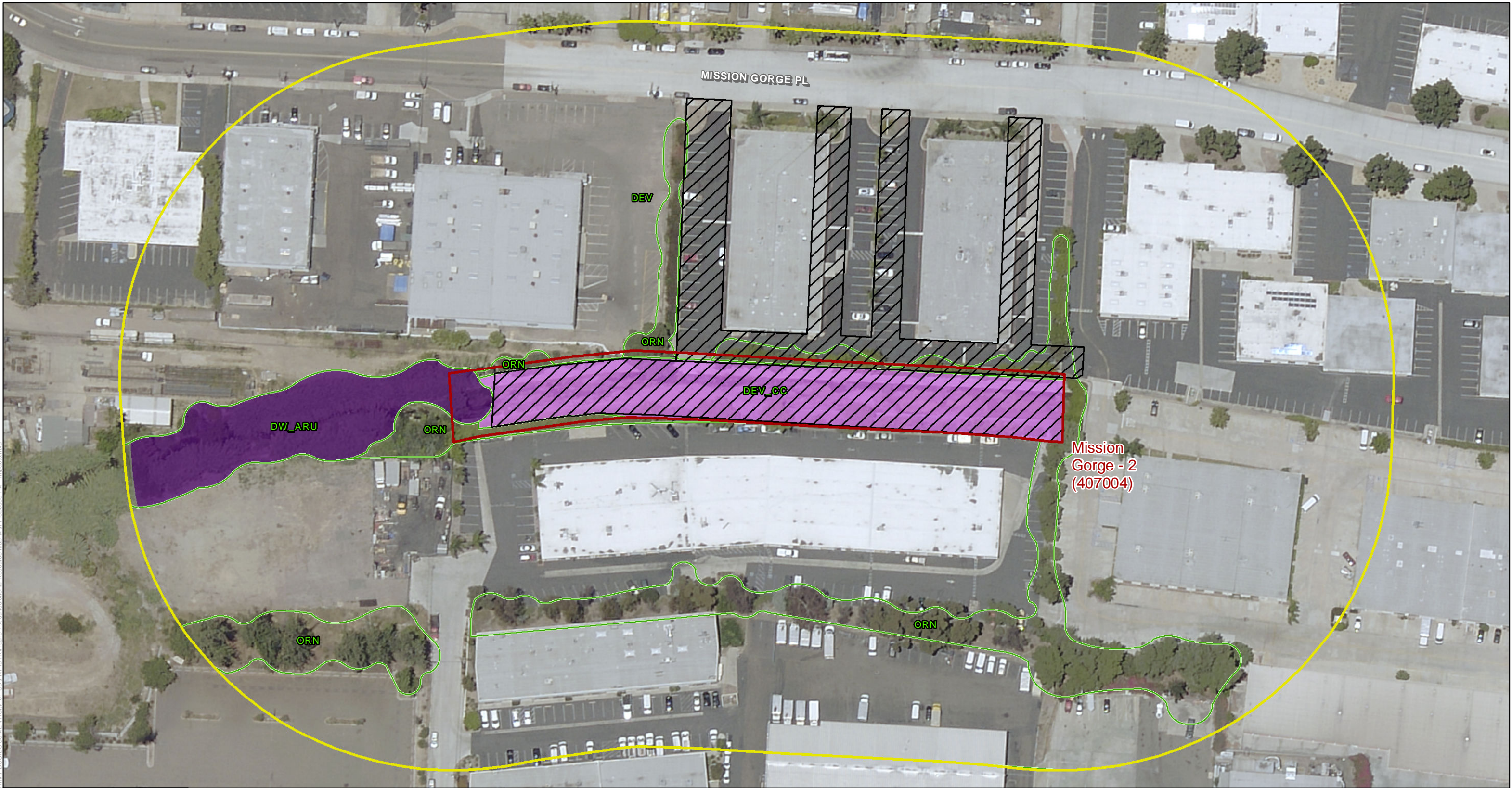
\*See Figure 5 for Letter Codes



SOURCE: SANDAG, 2014  
Municipal Waterways Maintenance Plan  
Biological Resources Technical Report

**San Diego River Watershed**  
Alvarado Canyon Creek - Mission Gorge  
Figure 7-39 - Jurisdictional Resource Map with Proposed FMP Impacts

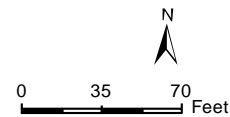




- Proposed MWMP Project Facilities (FMPs)  
(labeled by segment name and number)
- 300-foot Survey Boundary
- Vegetation\*

- Jurisdiction Delineation**
- ACOE/RWQCB/CDFW/City Non-Wetland Waters
  - ACOE/RWQCB/CDFW/City Wetland
- Previously Permitted Impacts**
- Yes

\*See Figure 5 for Letter Codes



**DUDEK**

The City of  
**SAN DIEGO**

SOURCE: SANDAG, 2014  
Municipal Waterways Maintenance Plan  
Biological Resources Technical Report

Figure 7-40 - Jurisdictional Resource Map with Proposed FMP Impacts

**San Diego River Watershed**  
Alvarado Canyon Creek - Mission Gorge



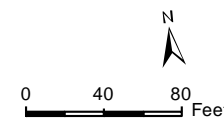


- Proposed MWMP Project Facilities (FMPs)  
(labeled by segment name and number)
- 300-foot Survey Boundary
- Vegetation\*

- Jurisdiction Delineation**
- ACOE/RWQCB/CDFW/City Non-Wetland Waters
  - ACOE/RWQCB/CDFW/City Wetland
  - CDFW/City Wetland

- Previously Permitted Impacts**
- No

\*See Figure 5 for Letter Codes



**DUDEK**

The City of  
**SAN DIEGO**

SOURCE: SANDAG, 2014

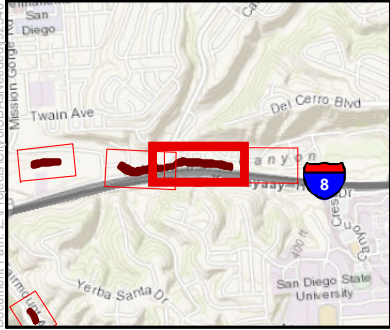
Municipal Waterways Maintenance Plan

Biological Resources Technical Report

**San Diego River Watershed**  
Alvarado Canyon Creek - Mission Gorge

Figure 7-41 - Jurisdictional Resource Map with Proposed FMP Impacts



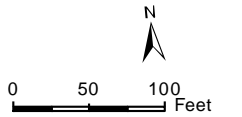


- Proposed MWMP Project Facilities (FMPs)  
(labeled by segment name and number)
- Other Facility Inspection Area(s)
- 300-foot Survey Boundary
- Vegetation\*

- Jurisdiction Delineation
- ACOE/RWQCB/CDFW/City Non-Wetland Waters
  - ACOE/RWQCB/CDFW/City Wetland
  - CDFW/City Wetland

- Previously Permitted Impacts
- No

\*See Figure 5 for Letter Codes



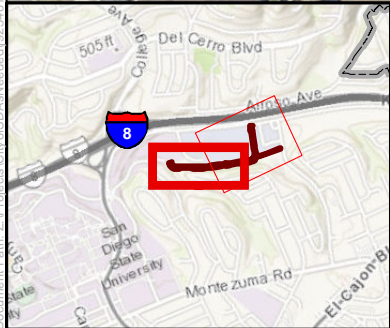
DUDEK

The City of  
**SAN DIEGO**

SOURCE: SANDAG, 2014  
Municipal Waterways Maintenance Plan  
Biological Resources Technical Report

**San Diego River Watershed**  
Alvarado Canyon Creek - Mission Gorge  
Figure 7-42 - Jurisdictional Resource Map with Proposed FMP Impacts

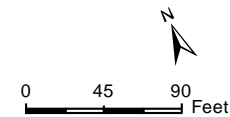




- Proposed MWMP Project Facilities (FMPs)  
(labeled by segment name and number)
- Other Facility Inspection Area(s)
- 300-foot Survey Boundary
- Vegetation\*

- Jurisdiction Delineation**
- ACOE/RWQCB/CDFW/City Non-Wetland Waters
  - ACOE/RWQCB/CDFW/City Wetland
- Previously Permitted Impacts**
- No
  - Yes

\*See Figure 5 for Letter Codes



**DUDEK**

The City of  
**SAN DIEGO**

SOURCE: SANDAG, 2014

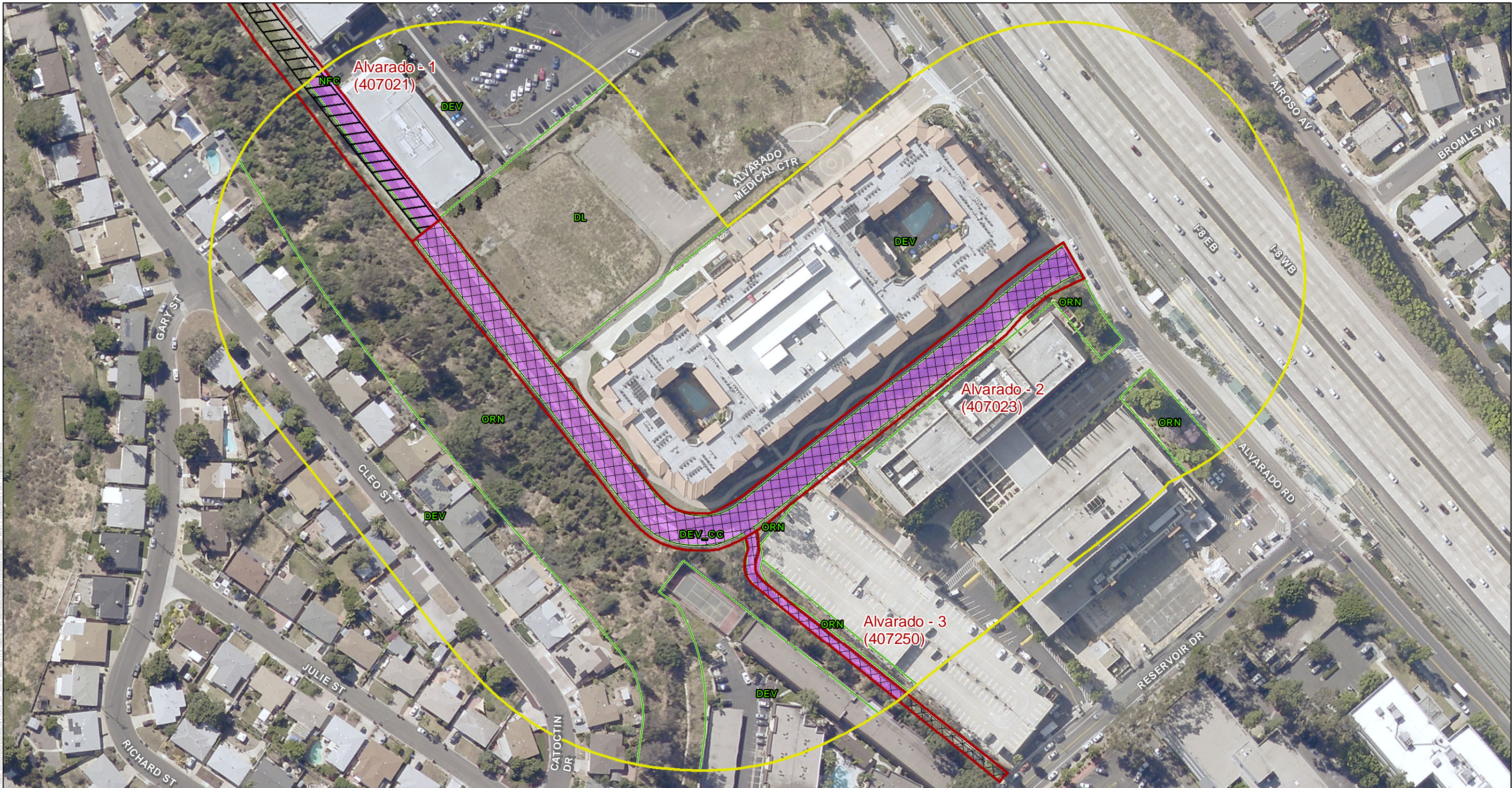
Municipal Waterways Maintenance Plan

Biological Resources Technical Report

**San Diego River Watershed**  
Alvarado Canyon Creek - Alvarado

Figure 7-43 - Jurisdictional Resource Map with Proposed FMP Impacts

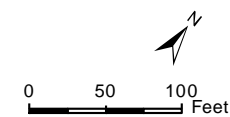




- Proposed MWMP Project Facilities (FMPs)  
(labeled by segment name and number)
- 300-foot Survey Boundary
- Vegetation\*

- Jurisdiction Delineation**
- ACOE/RWQCB/CDFW/City Non-Wetland Waters
- Previously Permitted Impacts**
- No
  - Yes

\*See Figure 5 for Letter Codes



**DUDEK**

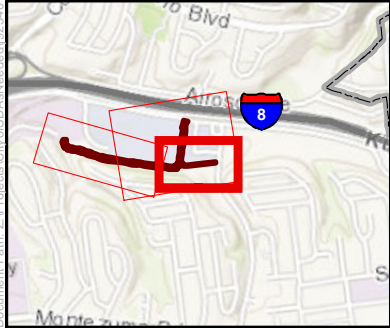
The City of  
**SAN DIEGO**

SOURCE: SANDAG, 2014  
Municipal Waterways Maintenance Plan  
Biological Resources Technical Report

Figure 7-44 - Jurisdictional Resource Map with Proposed FMP Impacts

**San Diego River Watershed**  
Alvarado Canyon Creek - Alvarado

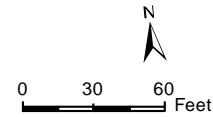




- Proposed MWMP Project Facilities (FMPs)  
(labeled by segment name and number)
- Other Facility Inspection Area(s)
- 300-foot Survey Boundary
- Vegetation\*

- Jurisdiction Delineation
  - ACOE/RWQCB/CDFW/City Non-Wetland Waters
- Previously Permitted Impacts
  - No

\*See Figure 5 for Letter Codes



DUDEK

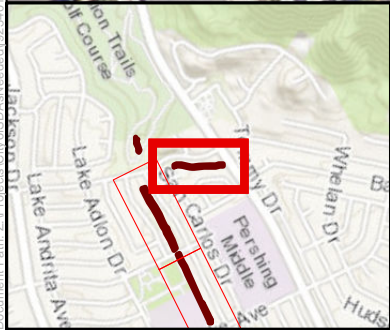
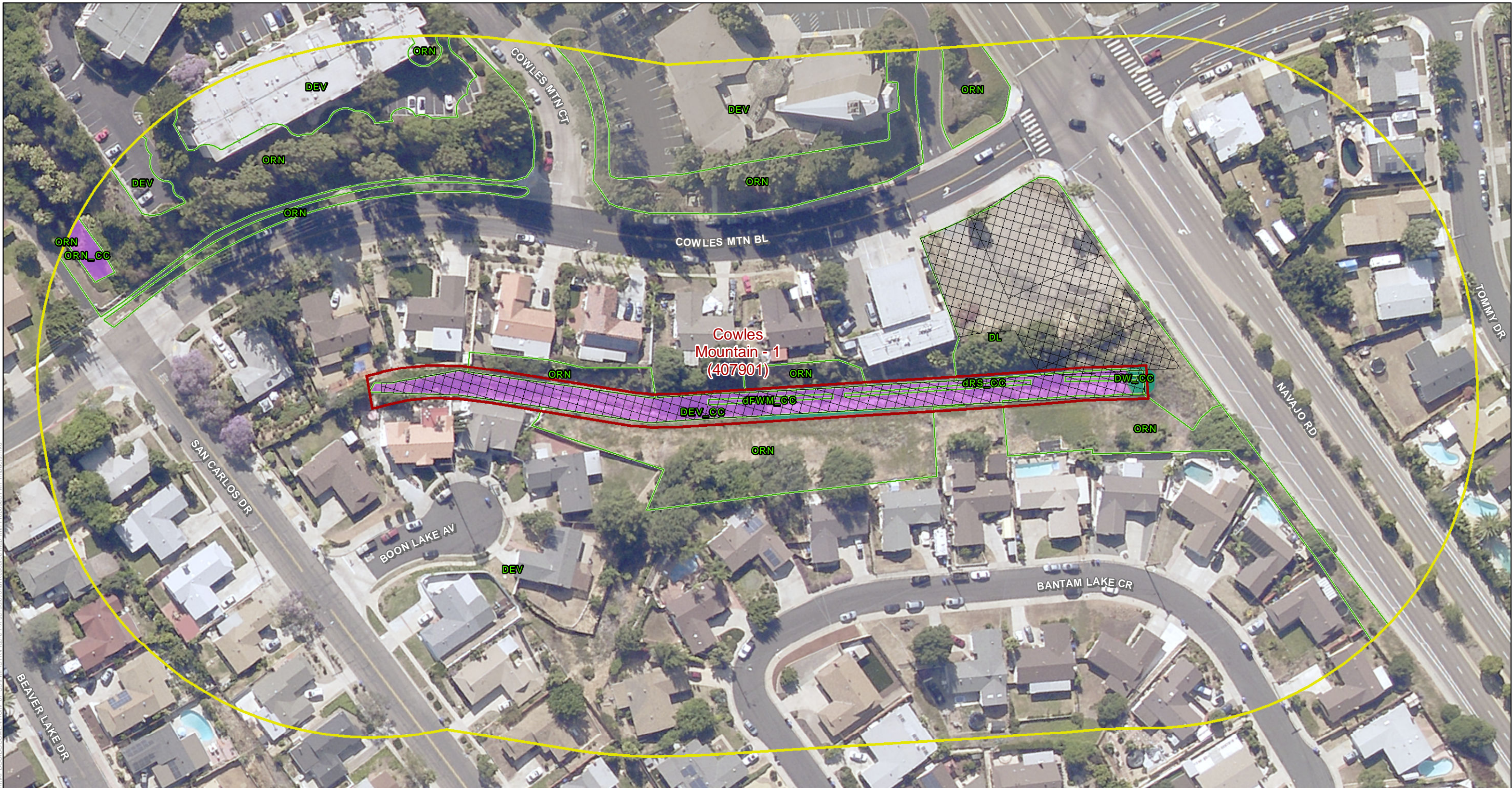
The City of  
**SAN DIEGO**

SOURCE: SANDAG, 2014  
Municipal Waterways Maintenance Plan  
Biological Resources Technical Report

Figure 7-45 - Jurisdictional Resource Map with Proposed FMP Impacts

**San Diego River Watershed**  
Alvarado Canyon Creek - Alvarado

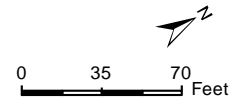




- Proposed MWMP Project Facilities (FMPs)  
(labeled by segment name and number)
- 300-foot Survey Boundary
- Vegetation\*

- Jurisdiction Delineation**
- ACOE/RWQCB/CDFW/City Non-Wetland Waters
  - CDFW/City Wetland
- Previously Permitted Impacts**
- No

\*See Figure 5 for Letter Codes



**DUDEK**

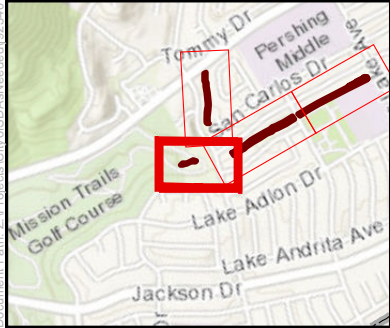
The City of  
**SAN DIEGO**

SOURCE: SANDAG, 2014  
Municipal Waterways Maintenance Plan  
Biological Resources Technical Report

Figure 7-46 - Jurisdictional Resource Map with Proposed FMP Impacts

**San Diego River Watershed**  
Murray Reservoir - Cowles Mountain

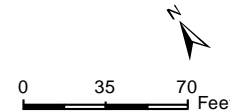




- Proposed MWMP Project Facilities (FMPs)  
(labeled by segment name and number)
- 300-foot Survey Boundary
- Vegetation\*

- Jurisdiction Delineation**
- ACOE/RWQCB/CDFW/City Non-Wetland Waters
- Previously Permitted Impacts**
- No

\*See Figure 5 for Letter Codes



**DUDEK**

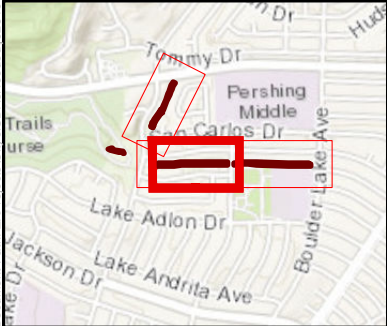
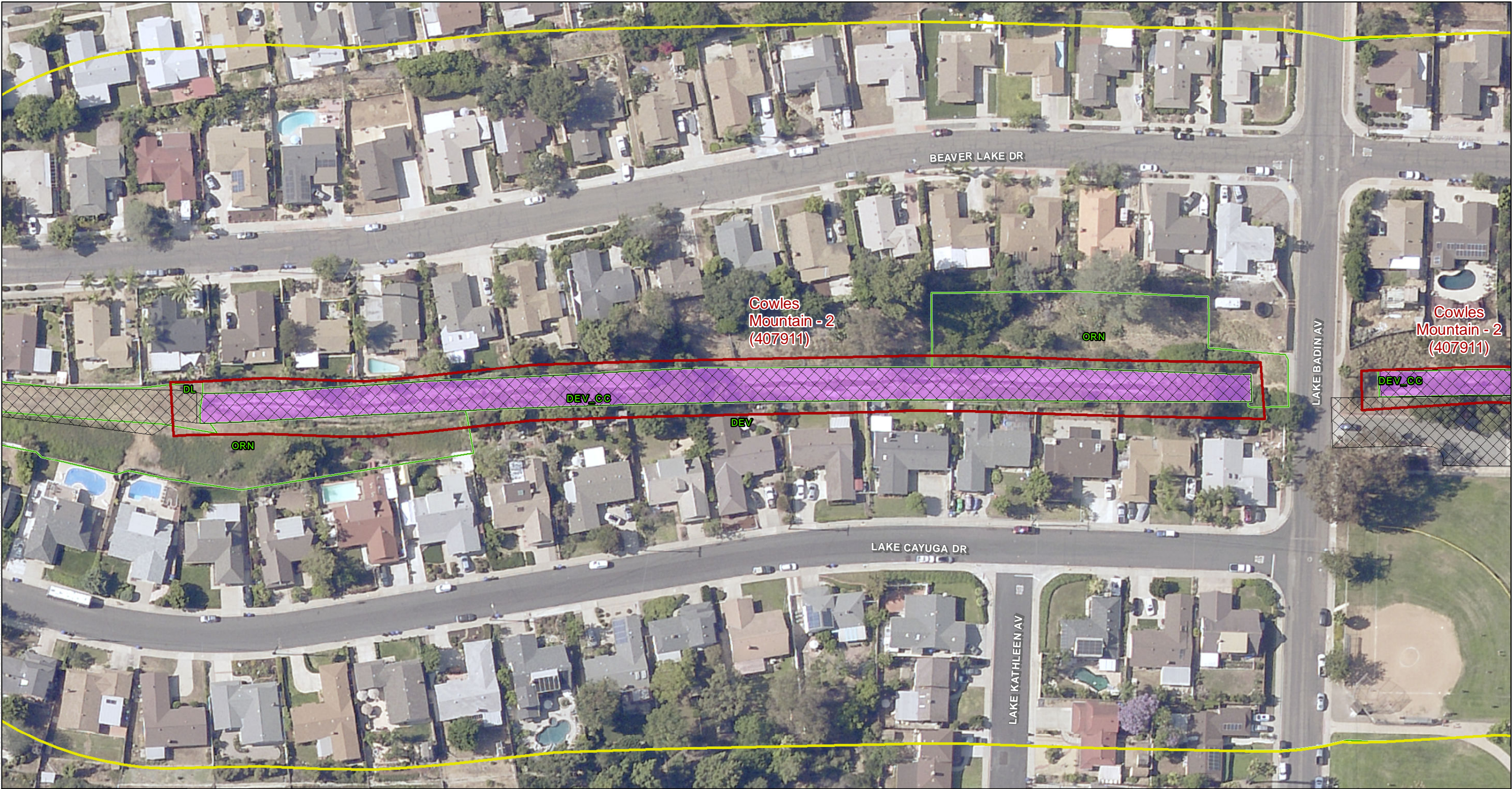
The City of  
**SAN DIEGO**

SOURCE: SANDAG, 2014  
Municipal Waterways Maintenance Plan  
Biological Resources Technical Report

**San Diego River Watershed**  
Murray Reservoir - Cowles Mountain

Figure 7-47 - Jurisdictional Resource Map with Proposed FMP Impacts





- Proposed MWMP Project Facilities (FMPs)  
(labeled by segment name and number)
- 300-foot Survey Boundary
- Vegetation\*

- Jurisdiction Delineation
- ACOE/RWQCB/CDFW/City Non-Wetland Waters
- Previously Permitted Impacts
- No

\*See Figure 5 for Letter Codes

0 35 70 Feet

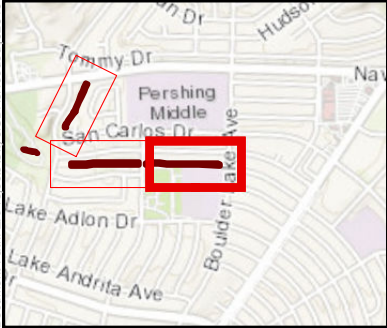
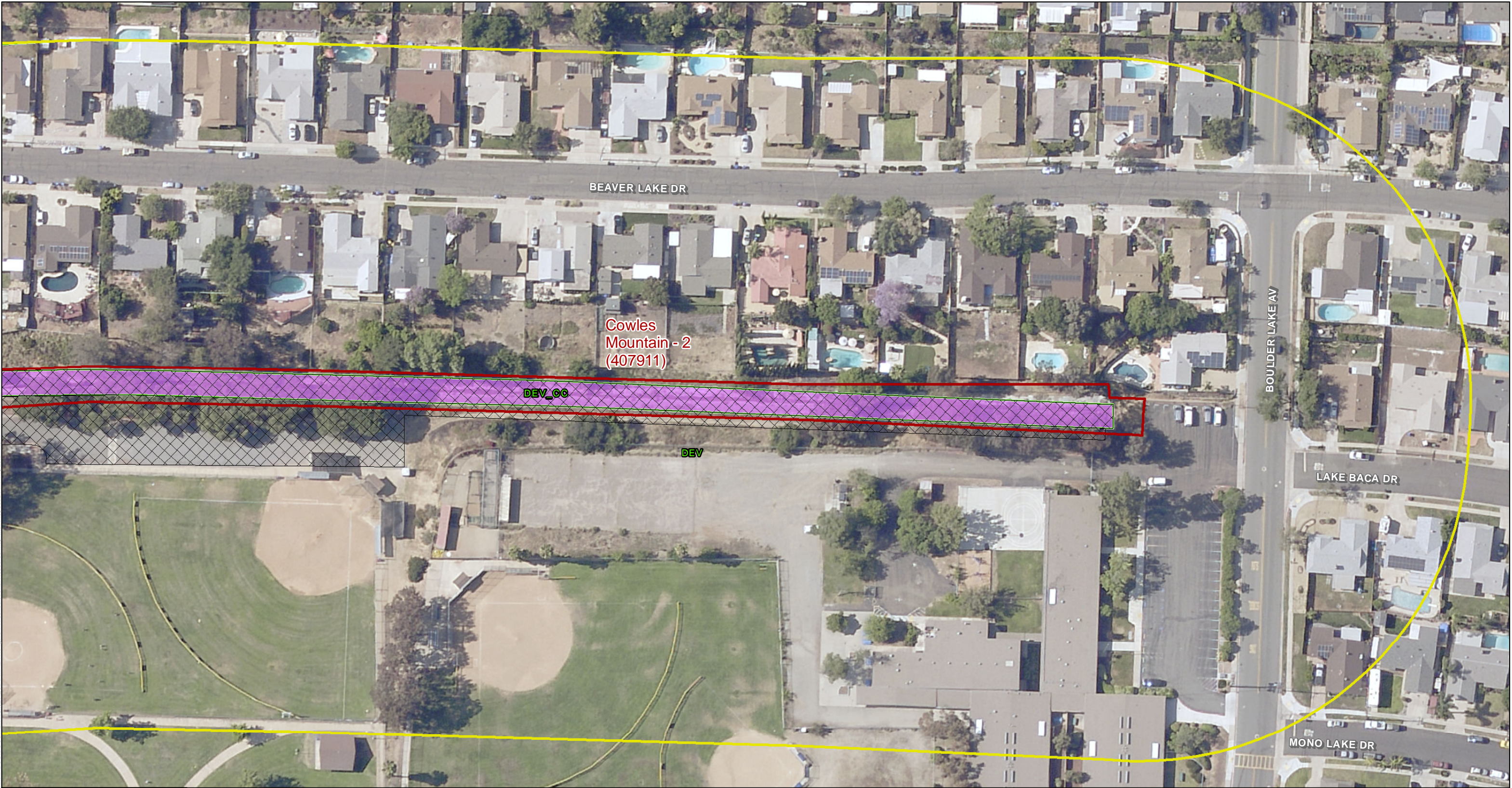


SOURCE: SANDAG, 2014

Municipal Waterways Maintenance Plan

Biological Resources Technical Report





- Proposed MWMP Project Facilities (FMPs)  
(labeled by segment name and number)
- 300-foot Survey Boundary
- Vegetation\*

- Jurisdiction Delineation
- ACOE/RWQCB/CDFW/City Non-Wetland Waters
  - Previously Permitted Impacts
  - No

\*See Figure 5 for Letter Codes



SOURCE: SANDAG, 2014

Municipal Waterways Maintenance Plan

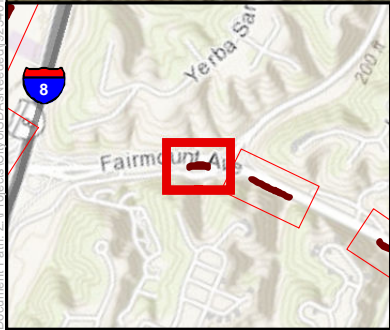
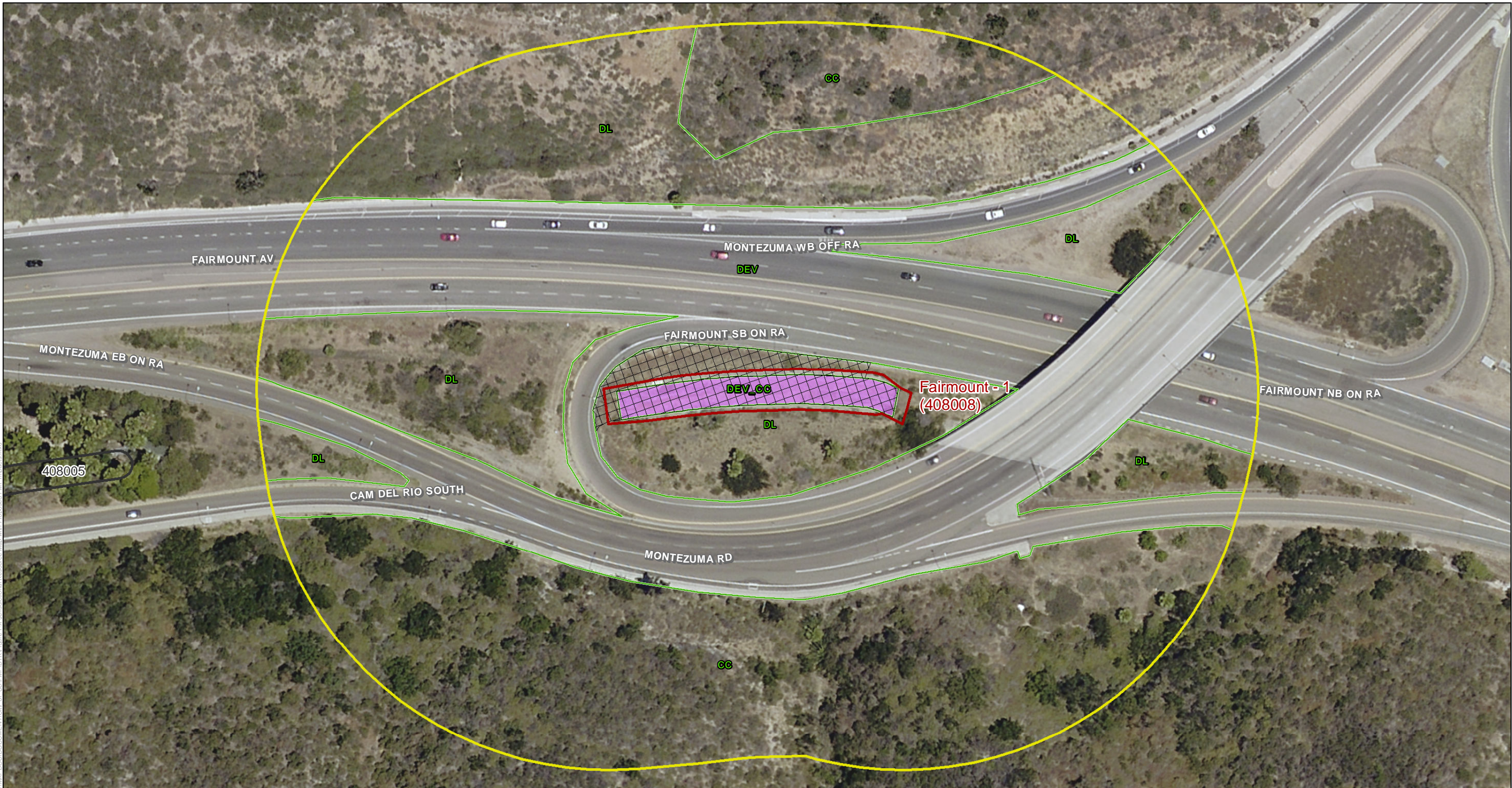
Biological Resources Technical Report

San Diego River Watershed

Murray Reservoir - Cowles Mountain

Figure 7-49 - Jurisdictional Resource Map with Proposed FMP Impacts

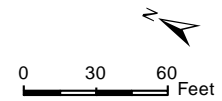




- Proposed MWMP Project Facilities (FMPs)  
(labeled by segment name and number)
- Other Facility Inspection Area(s)
- 300-foot Survey Boundary
- Vegetation\*

- Jurisdiction Delineation**
- ACOE/RWQCB/CDFW/City Non-Wetland Waters
- Previously Permitted Impacts**
- No

\*See Figure 5 for Letter Codes



**DUDEK**

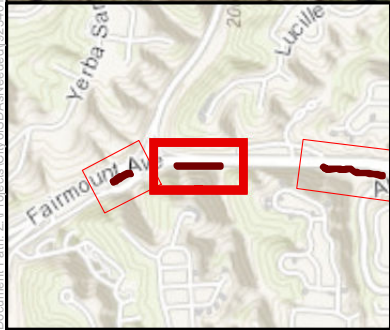

The City of  
**SAN DIEGO**

SOURCE: SANDAG, 2014  
Municipal Waterways Maintenance Plan  
Biological Resources Technical Report

**San Diego River Watershed**  
Norfolk Canyon Creek - Fairmount

Figure 7-50 - Jurisdictional Resource Map with Proposed FMP Impacts

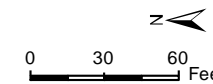




- Proposed MWMP Project Facilities (FMPs)  
(labeled by segment name and number)
- 300-foot Survey Boundary
- Vegetation\*

- Jurisdiction Delineation**
- ACOE/RWQCB/CDFW/City Non-Wetland Waters
- Previously Permitted Impacts**
- No

\*See Figure 5 for Letter Codes



**DUDEK**

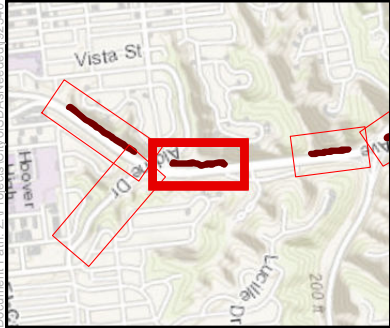
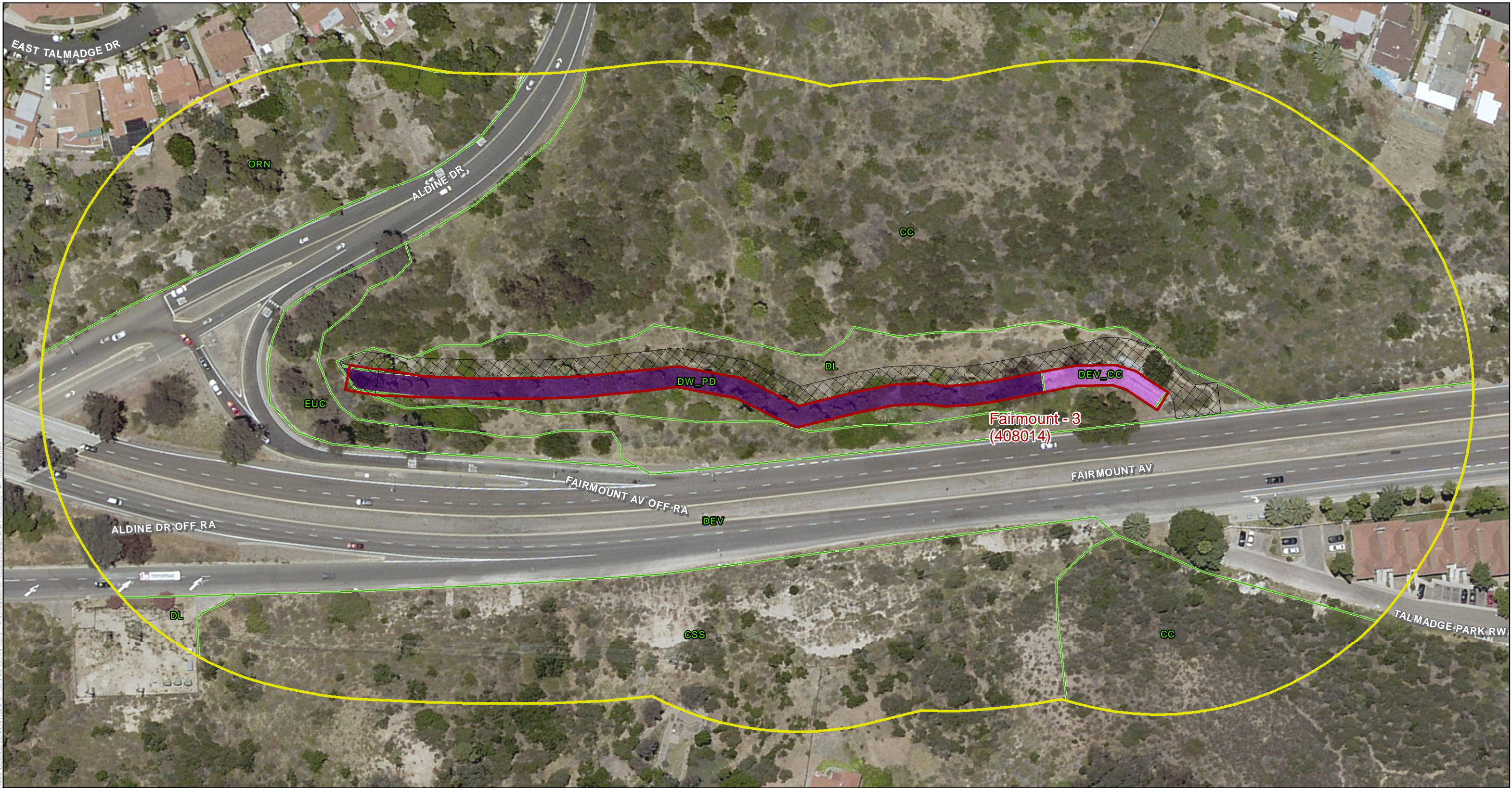
The City of  
**SAN DIEGO**

SOURCE: SANDAG, 2014  
Municipal Waterways Maintenance Plan  
Biological Resources Technical Report

Figure 7-51 - Jurisdictional Resource Map with Proposed FMP Impacts

**San Diego River Watershed**  
Norfolk Canyon Creek - Fairmount

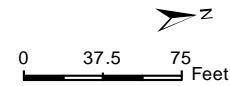




- Proposed MWMP Project Facilities (FMPs)  
(labeled by segment name and number)
- 300-foot Survey Boundary
- Vegetation\*

- Jurisdiction Delineation**
- ACOE/RWQCB/CDFW/City Non-Wetland Waters
  - ACOE/RWQCB/CDFW/City Wetland
- Previously Permitted Impacts**
- No

\*See Figure 5 for Letter Codes



**DUDEK**

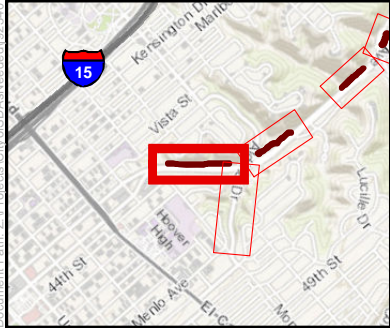
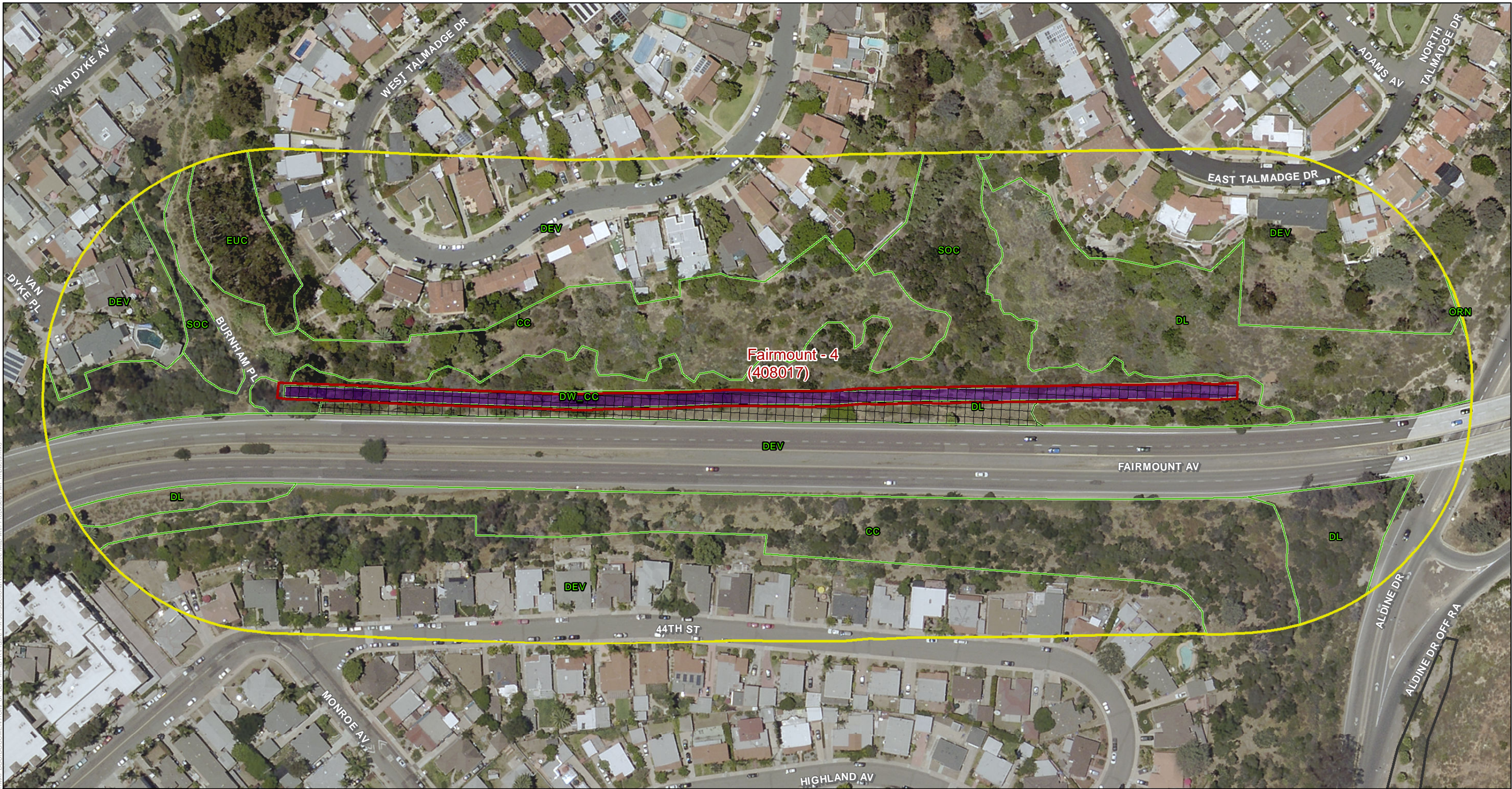
The City of  
**SAN DIEGO**

SOURCE: SANDAG, 2014  
Municipal Waterways Maintenance Plan  
Biological Resources Technical Report

Figure 7-52 - Jurisdictional Resource Map with Proposed FMP Impacts

**San Diego River Watershed**  
Norfolk Canyon Creek - Fairmount





- Proposed MWMP Project Facilities (FMPs)  
(labeled by segment name and number)
- Other Facility Inspection Area(s)
- 300-foot Survey Boundary
- Vegetation\*

- Jurisdiction Delineation**
- ACOE/RWQCB/CDFW/City Wetland
  - Previously Permitted Impacts
  - No

\*See Figure 5 for Letter Codes

0 50 100 Feet

**DUDEK**

The City of  
**SAN DIEGO**

SOURCE: SANDAG, 2014  
Municipal Waterways Maintenance Plan  
Biological Resources Technical Report

**San Diego River Watershed**  
Norfolk Canyon Creek - Fairmount

Figure 7-53 - Jurisdictional Resource Map with Proposed FMP Impacts

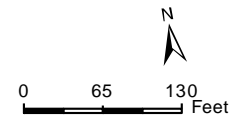




- Proposed MWMP Project Facilities (FMPs)  
(labeled by segment name and number)
- 300-foot Survey Boundary
- Vegetation\*

- Jurisdiction Delineation**
- ACOE/RWQCB/CDFW/City Non-Wetland Waters
  - ACOE/RWQCB/CDFW/City Wetland
- Previously Permitted Impacts**
- No
  - Yes

\*See Figure 5 for Letter Codes



**DUDEK**

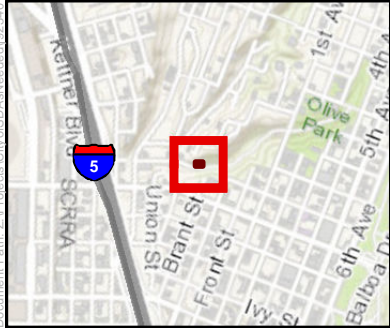
The City of  
**SAN DIEGO**

SOURCE: SANDAG, 2014  
Municipal Waterways Maintenance Plan  
Biological Resources Technical Report

Figure 7-54 - Jurisdictional Resource Map with Proposed FMP Impacts

**San Diego River Watershed**  
Norfolk Canyon Creek - Fairmount

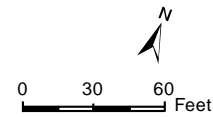




- Proposed MWMP Project Facilities (FMPs)  
(labeled by segment name and number)
- 300-foot Survey Boundary
- Vegetation\*

- Jurisdiction Delineation**
- ACOE/RWQCB/CDFW/City Non-Wetland Waters
  - CDFW/City Wetland
- Previously Permitted Impacts**
- No

\*See Figure 5 for Letter Codes



**DUDEK**

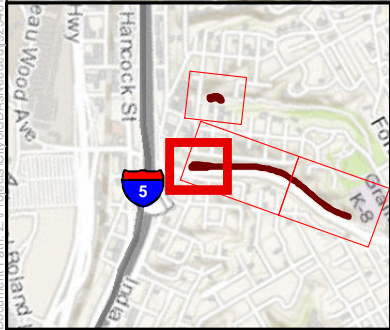
The City of  
**SAN DIEGO**

SOURCE: SANDAG, 2014  
Municipal Waterways Maintenance Plan  
Biological Resources Technical Report

Figure 7-55 - Jurisdictional Resource Map with Proposed FMP Impacts

**San Diego Bay Watershed**  
Maple Canyon Creek - Maple

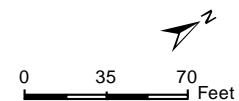




- Proposed MWMP Project Facilities (FMPs)  
(labeled by segment name and number)
- 300-foot Survey Boundary
- Vegetation\*

- Jurisdiction Delineation  
ACOE/RWQCB/CDFW/City Non-Wetland Waters
- Previously Permitted Impacts  
  Yes

\*See Figure 5 for Letter Codes



**DUDEK**

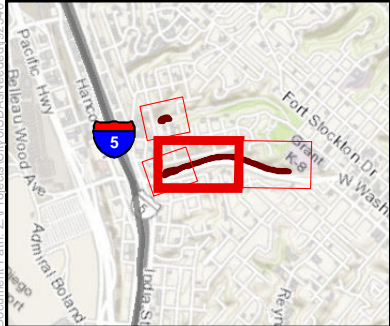
The City of  
**SAN DIEGO**

SOURCE: SANDAG, 2014  
Municipal Waterways Maintenance Plan  
Biological Resources Technical Report

Figure 7-56 - Jurisdictional Resource Map with Proposed FMP Impacts

**San Diego Bay Watershed**  
Washington Canyon Creek - Washington

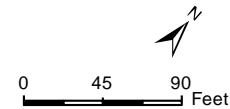




- Proposed MWMP Project Facilities (FMPs)  
(labeled by segment name and number)
- 300-foot Survey Boundary
- Vegetation\*

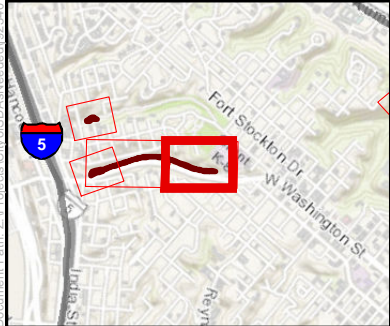
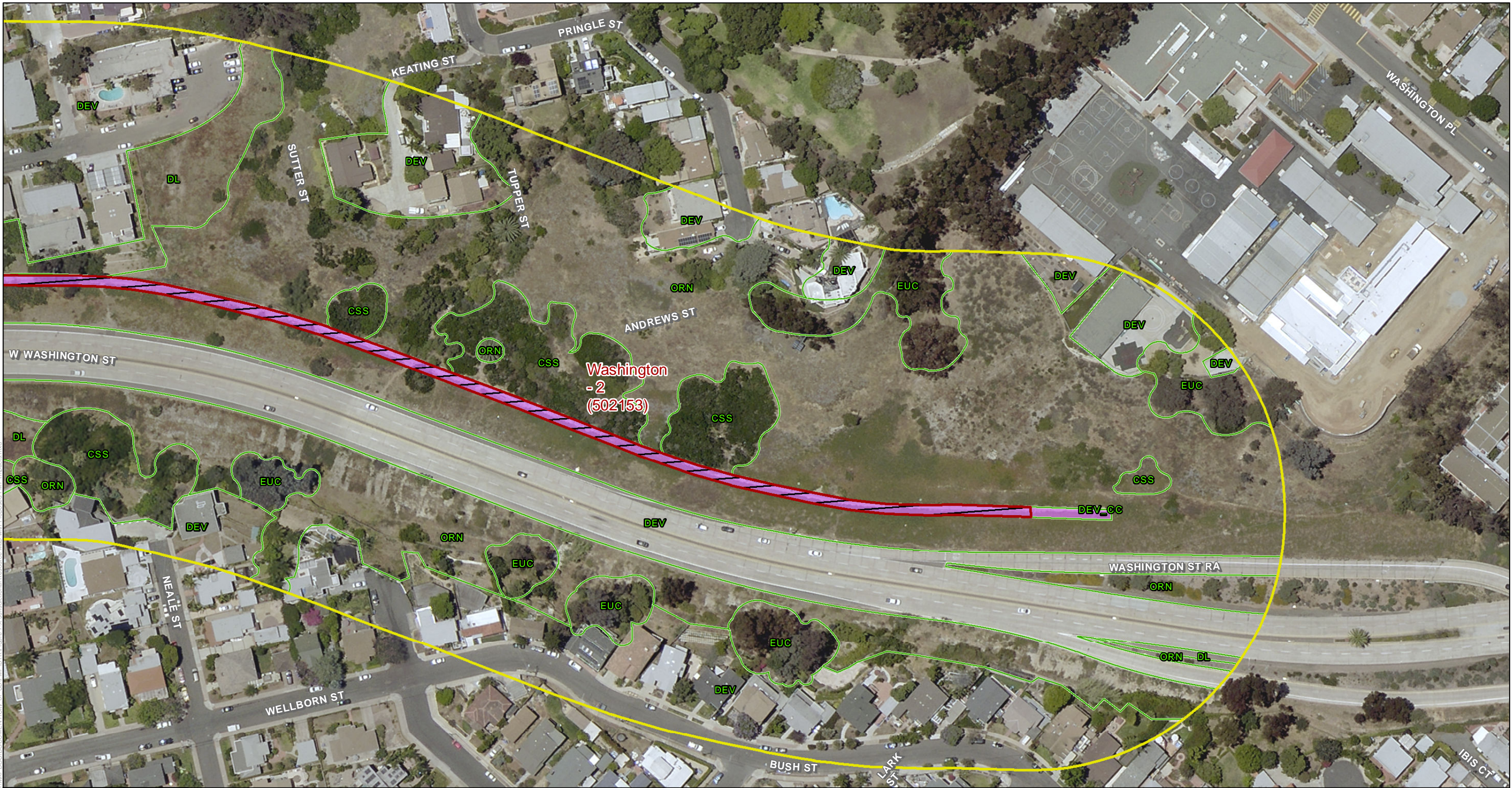
- Jurisdiction Delineation  
ACOE/RWQCB/CDFW/City Non-Wetland Waters
- Previously Permitted Impacts  
  Yes

\*See Figure 5 for Letter Codes



SOURCE: SANDAG, 2014  
Municipal Waterways Maintenance Plan  
Biological Resources Technical Report

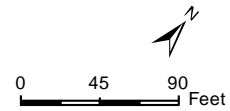




- Proposed MWMP Project Facilities (FMPs)  
(labeled by segment name and number)
- 300-foot Survey Boundary
- Vegetation\*

- Jurisdiction Delineation**
- ACOE/RWQCB/CDFW/City Non-Wetland Waters
- Previously Permitted Impacts**
- Yes

\*See Figure 5 for Letter Codes



**DUDEK**

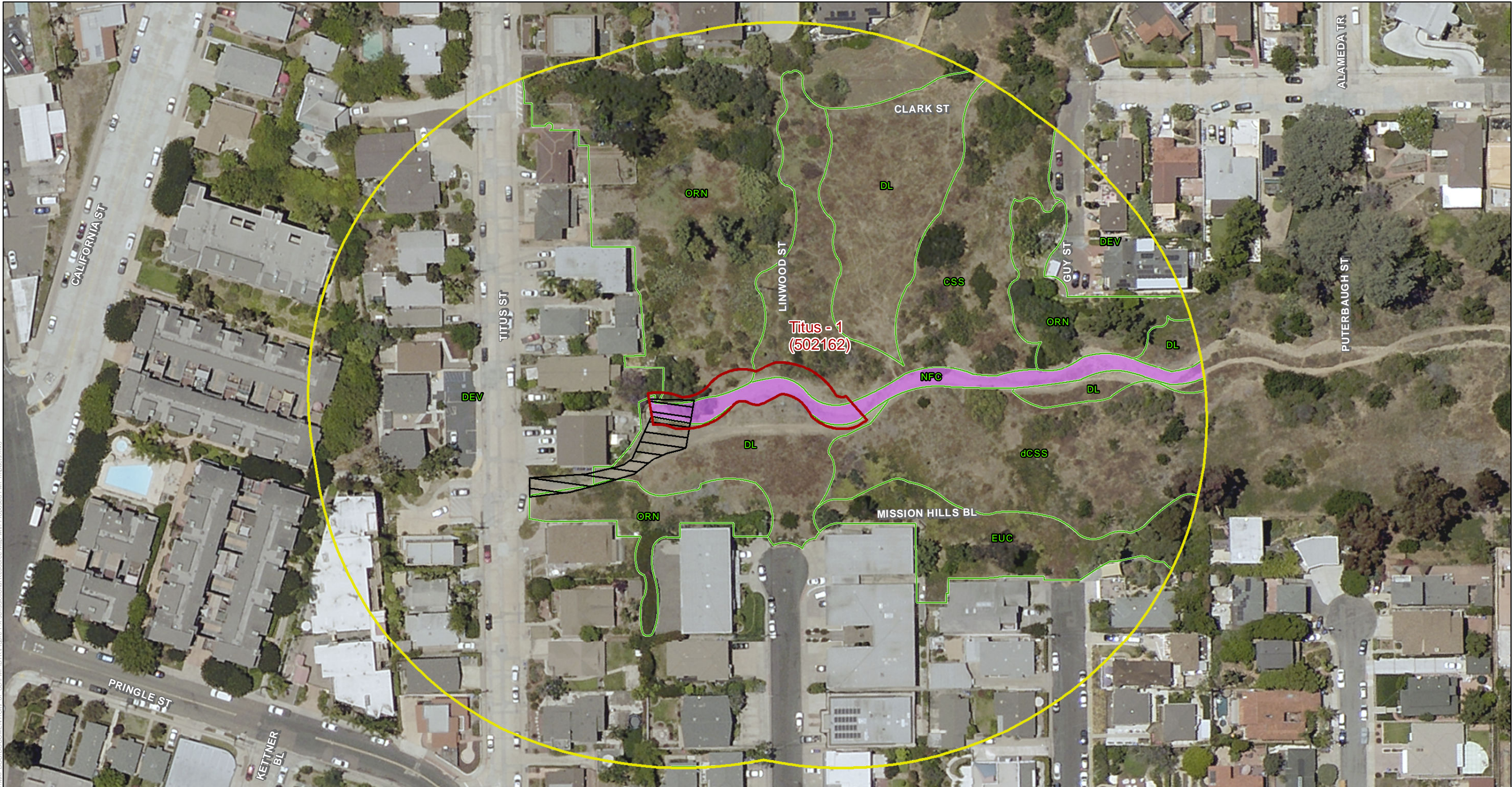
The City of  
**SAN DIEGO**

SOURCE: SANDAG, 2014  
Municipal Waterways Maintenance Plan  
Biological Resources Technical Report

Figure 7-58 - Jurisdictional Resource Map with Proposed FMP Impacts

**San Diego Bay Watershed**  
Washington Canyon Creek - Washington

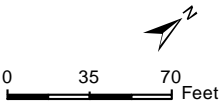




- Proposed MWMP Project Facilities (FMPs)  
(labeled by segment name and number)
- 300-foot Survey Boundary
- Vegetation\*

- Jurisdiction Delineation
- ACOE/RWQCB/CDFW/City Non-Wetland Waters
- Previously Permitted Impacts
- Yes

\*See Figure 5 for Letter Codes



SOURCE: SANDAG, 2014

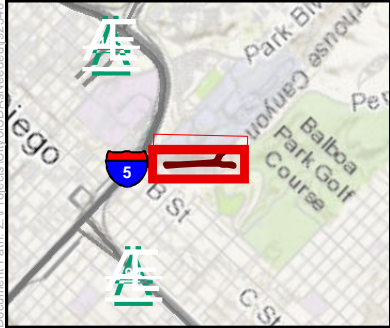
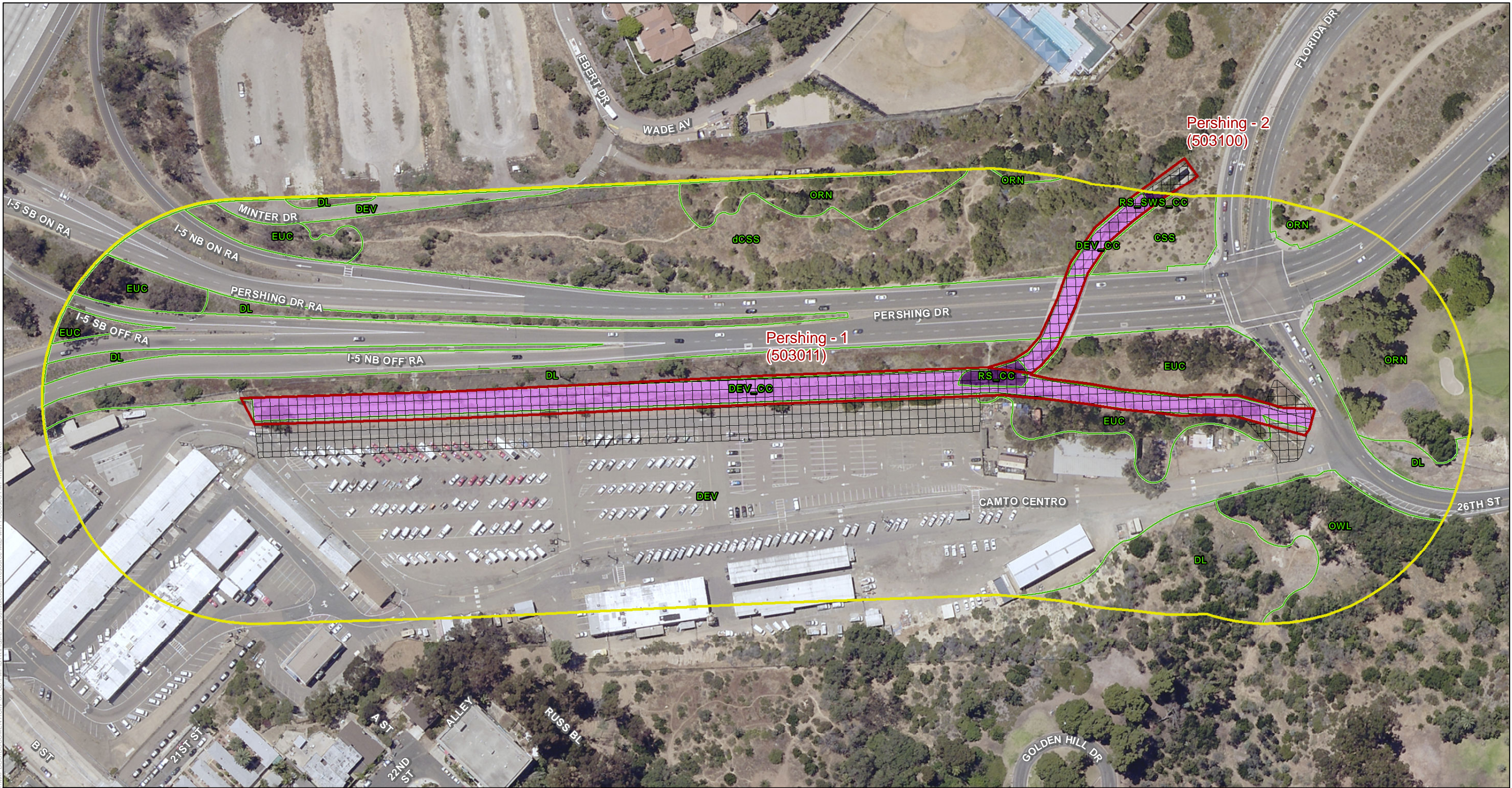
Municipal Waterways Maintenance Plan

Biological Resources Technical Report

**San Diego Bay Watershed**  
Mission Hill Canyon Creek - Titus

Figure 7-59 - Jurisdictional Resource Map with Proposed FMP Impacts

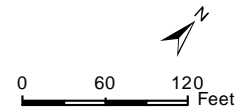




- Proposed MWMP Project Facilities (FMPs)  
(labeled by segment name and number)
- 300-foot Survey Boundary
- Vegetation\*

- Jurisdiction Delineation**
- ACOE/RWQCB/CDFW/City Non-Wetland Waters
  - ACOE/RWQCB/CDFW/City Wetland
- Previously Permitted Impacts**
- No

\*See Figure 5 for Letter Codes



**DUDEK**

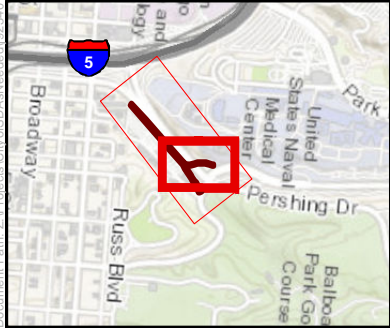
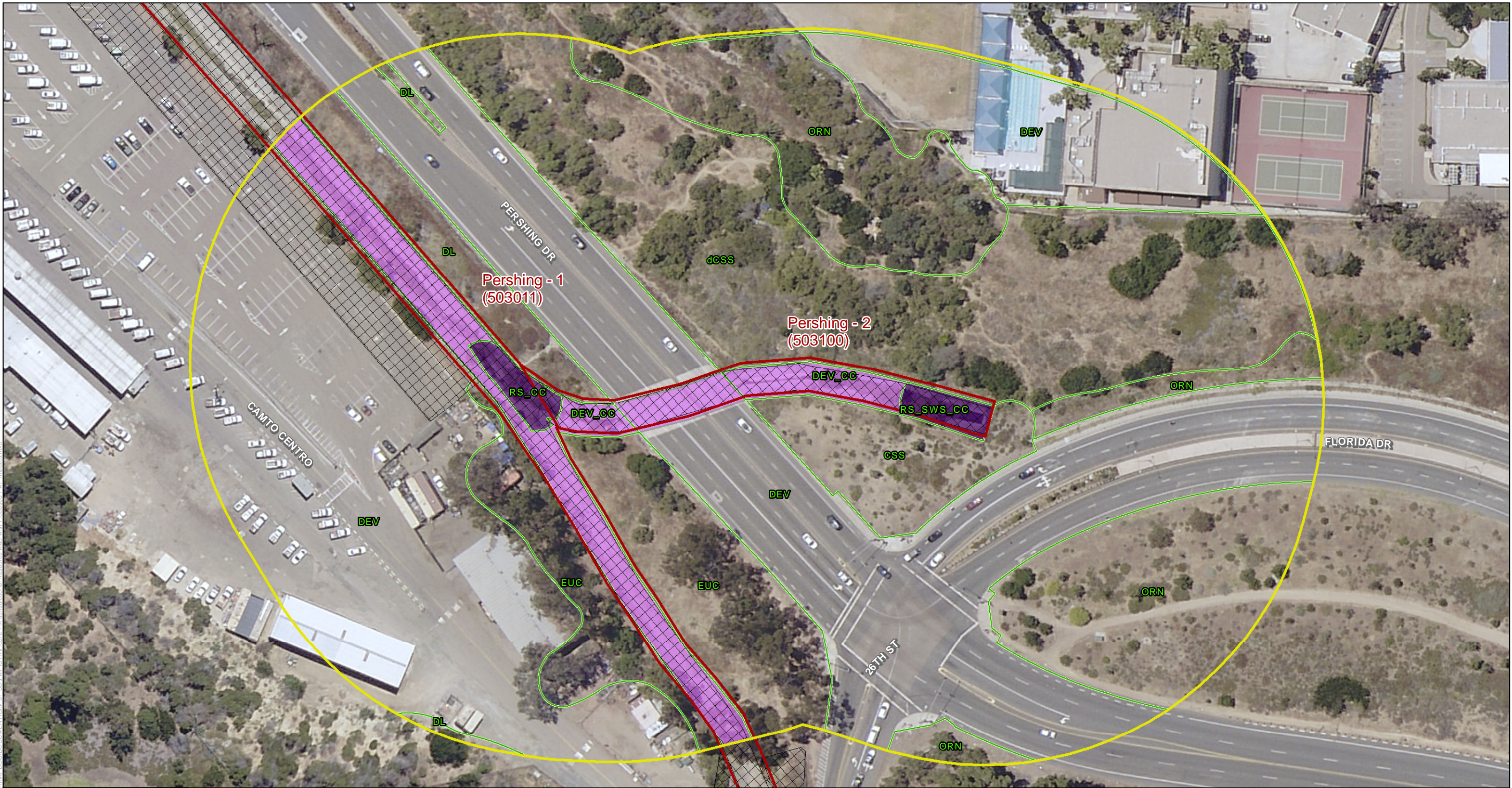
The City of  
**SAN DIEGO**

SOURCE: SANDAG, 2014  
Municipal Waterways Maintenance Plan  
Biological Resources Technical Report

Figure 7-60 - Jurisdictional Resource Map with Proposed FMP Impacts

**San Diego Bay Watershed**  
Powerhouse Canyon Creek - Pershing

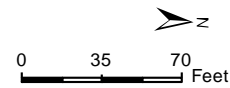




- Proposed MWMP Project Facilities (FMPs)  
(labeled by segment name and number)
- 300-foot Survey Boundary
- Vegetation\*

- Jurisdiction Delineation**
- ACOE/RWQCB/CDFW/City Non-Wetland Waters
  - ACOE/RWQCB/CDFW/City Wetland
- Previously Permitted Impacts**
- No

\*See Figure 5 for Letter Codes



**DUDEK**

The City of  
**SAN DIEGO**

SOURCE: SANDAG, 2014  
Municipal Waterways Maintenance Plan  
Biological Resources Technical Report

**San Diego Bay Watershed**  
Powerhouse Canyon Creek - Pershing

Figure 7-61 - Jurisdictional Resource Map with Proposed FMP Impacts



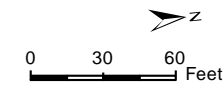


Document Path: Z:\Projects\City\SDA\SanDiego\922401\MAPDOC\DOCUMENT\City of SD\EMP\BTR\Figure 7-2 Jurisdictional Resource Map with Proposed FMP Impacts.mxd

- Proposed MWMP Project Facilities (FMPs)  
(labeled by segment name and number)
- 300-foot Survey Boundary
- Vegetation\*

- Jurisdiction Delineation**
- ACOE/RWQCB/CDFW/City Non-Wetland Waters
  - ACOE/RWQCB/CDFW/City Wetland
- Previously Permitted Impacts**
- No

\*See Figure 5 for Letter Codes



SOURCE: SANDAG, 2014

Municipal Waterways Maintenance Plan

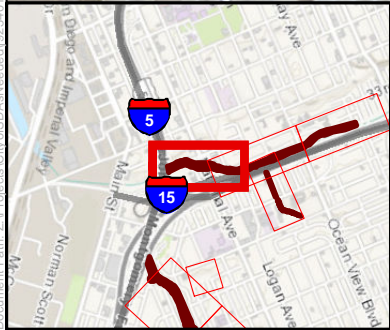
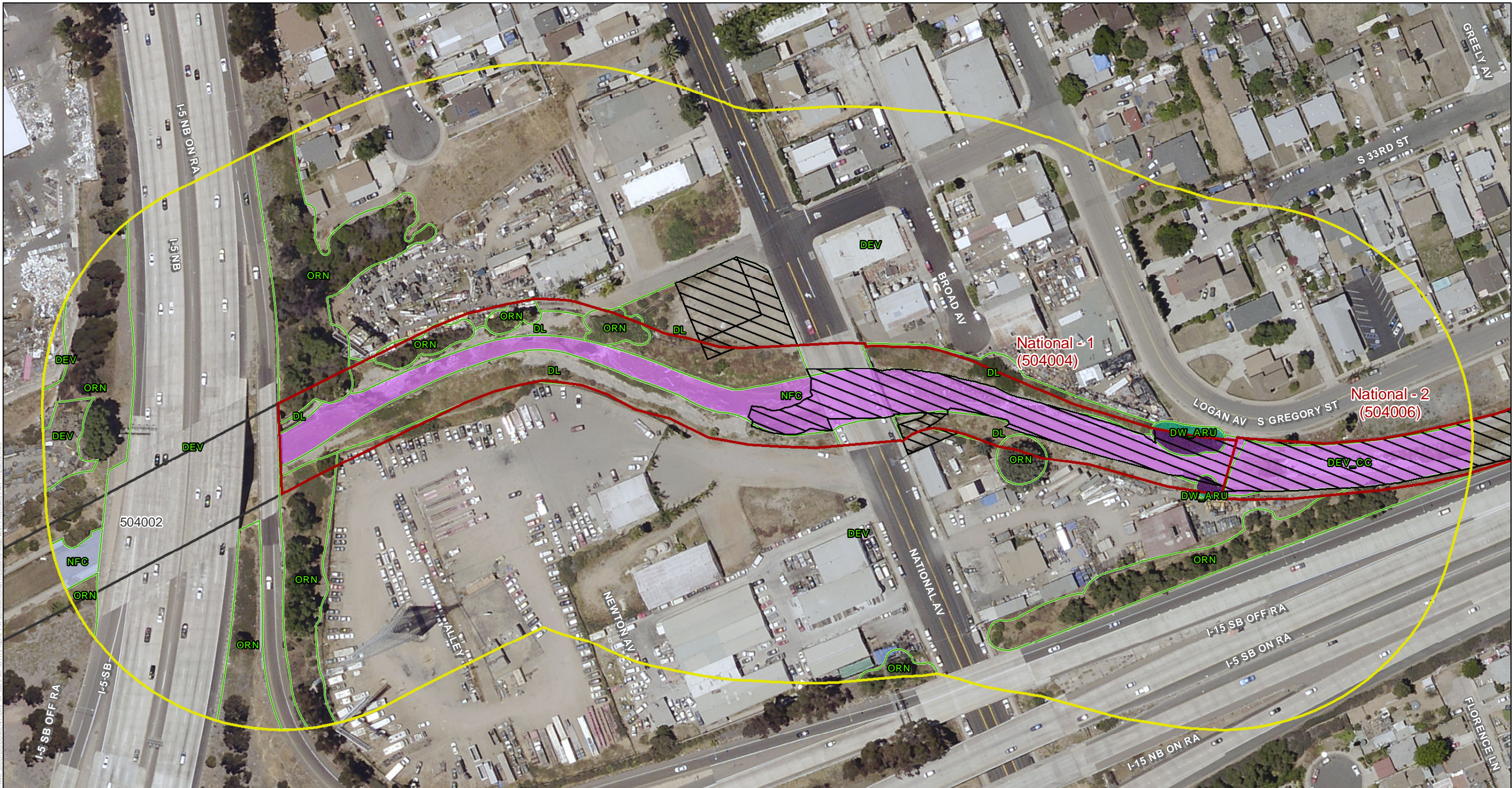
Biological Resources Technical Report

**San Diego Bay Watershed**

San Diego Bay - 28th St

Figure 7-62 - Jurisdictional Resource Map with Proposed FMP Impacts



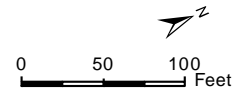


- Proposed MWMP Project Facilities (FMPs)  
(labeled by segment name and number)
- Other Facility Inspection Area(s)
- 300-foot Survey Boundary
- Vegetation\*

- Jurisdiction Delineation**
- ACOE/RWQCB/CDFW/CCC/City Non-Wetland Waters
  - ACOE/RWQCB/CDFW/City Non-Wetland Waters
  - ACOE/RWQCB/CDFW/City Wetland
  - CDFW/City Wetland

- Previously Permitted Impacts**
- Yes

\*See Figure 5 for Letter Codes



**DUDEK**

The City of  
**SAN DIEGO**

SOURCE: SANDAG, 2014

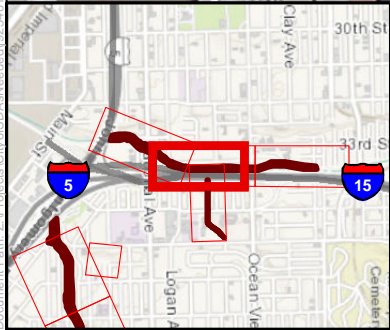
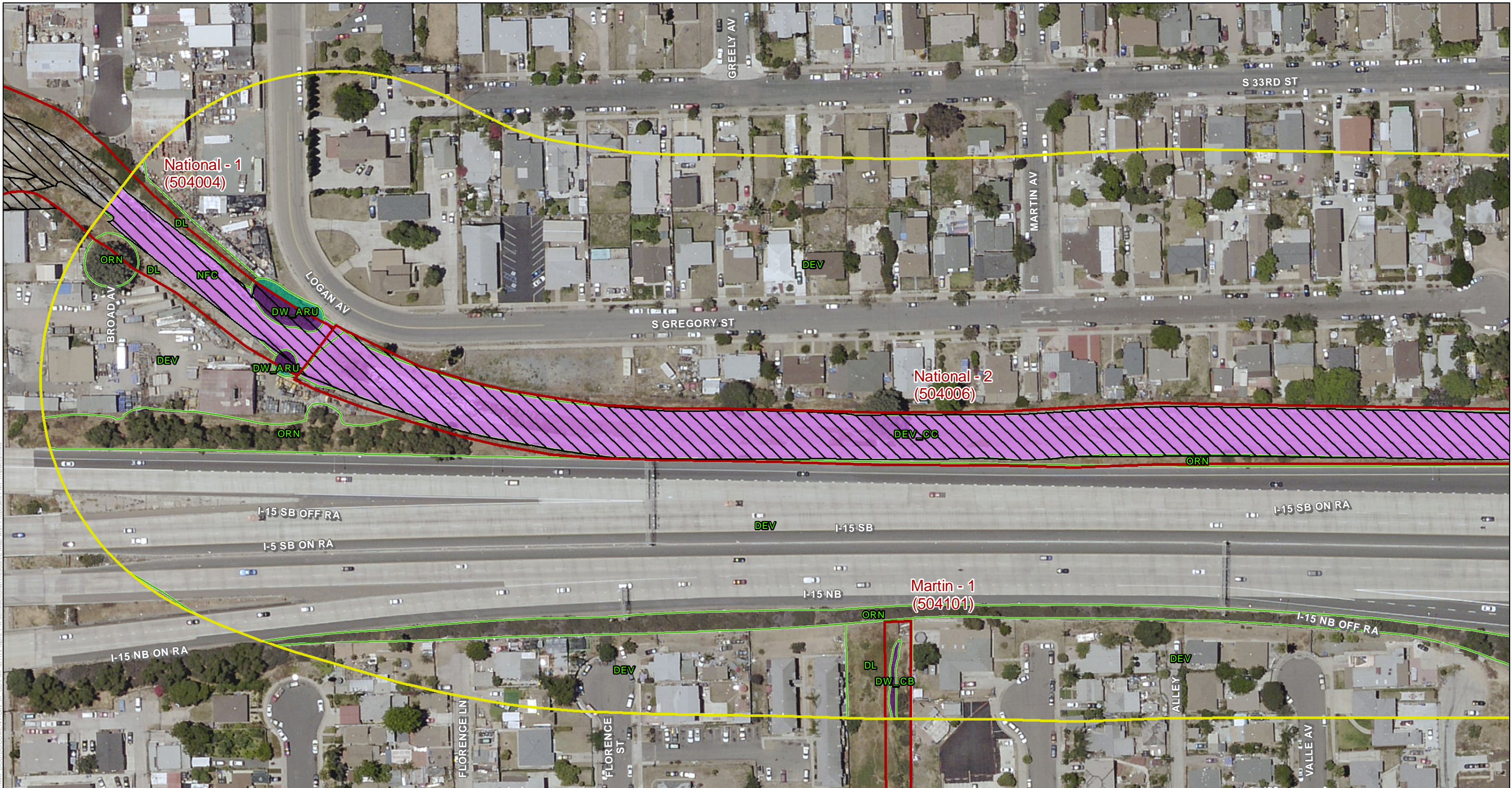
Municipal Waterways Maintenance Plan

Biological Resources Technical Report

**San Diego Bay Watershed**  
Chollas Creek - National

Figure 7-63 - Jurisdictional Resource Map with Proposed FMP Impacts



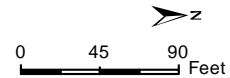


- Proposed MWMP Project Facilities (FMPs)  
(labeled by segment name and number)
- 300-foot Survey Boundary
- Vegetation\*

- Jurisdiction Delineation**
- ACOE/RWQCB/CDFW/City Non-Wetland Waters
  - ACOE/RWQCB/CDFW/City Wetland
  - CDFW/City Wetland

- Previously Permitted Impacts**
- Yes

\*See Figure 5 for Letter Codes



**DUDEK**

The City of  
**SAN DIEGO**

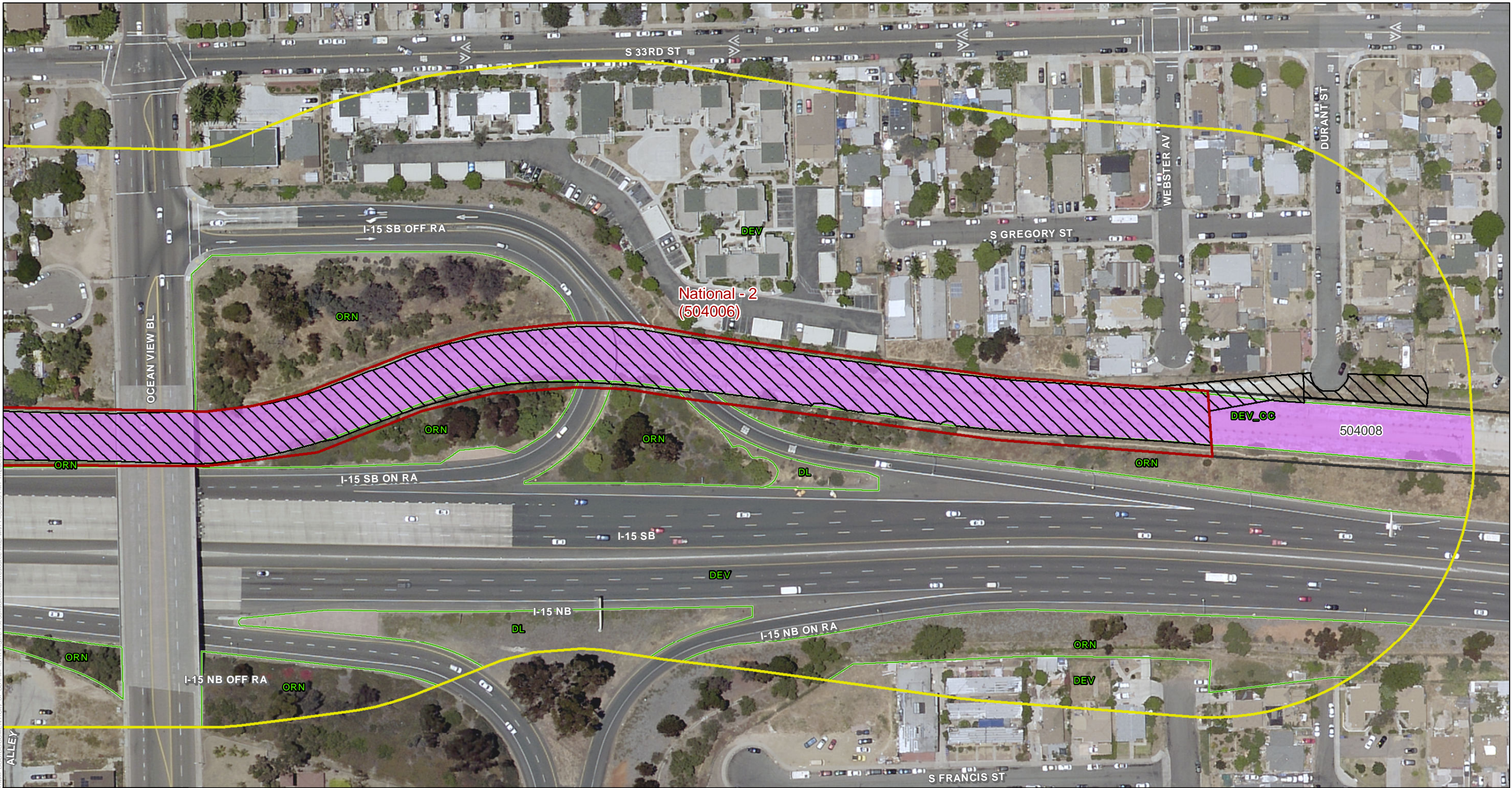
SOURCE: SANDAG, 2014

Municipal Waterways Maintenance Plan  
Biological Resources Technical Report

**San Diego Bay Watershed**  
Chollas Creek - National

Figure 7-64 - Jurisdictional Resource Map with Proposed FMP Impacts

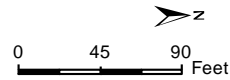




- Proposed MWMP Project Facilities (FMPs)  
(labeled by segment name and number)
- Other Facility Inspection Area(s)
- 300-foot Survey Boundary
- Vegetation\*

- Jurisdiction Delineation**
- ACOE/RWQCB/CDFW/City Non-Wetland Waters
- Previously Permitted Impacts**
- Yes

\*See Figure 5 for Letter Codes



**DUDEK**

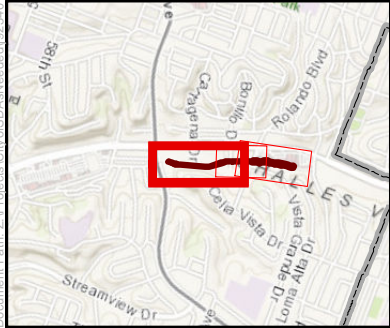
The City of  
**SAN DIEGO**

SOURCE: SANDAG, 2014  
Municipal Waterways Maintenance Plan  
Biological Resources Technical Report

**San Diego Bay Watershed**  
Chollas Creek - National

Figure 7-65 - Jurisdictional Resource Map with Proposed FMP Impacts

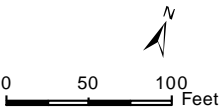




- Proposed MWMP Project Facilities (FMPs)  
(labeled by segment name and number)
- 300-foot Survey Boundary
- Vegetation\*

- Jurisdiction Delineation
- ACOE/RWQCB/CDFW/City Non-Wetland Waters
- Previously Permitted Impacts
- No

\*See Figure 5 for Letter Codes



SOURCE: SANDAG, 2014

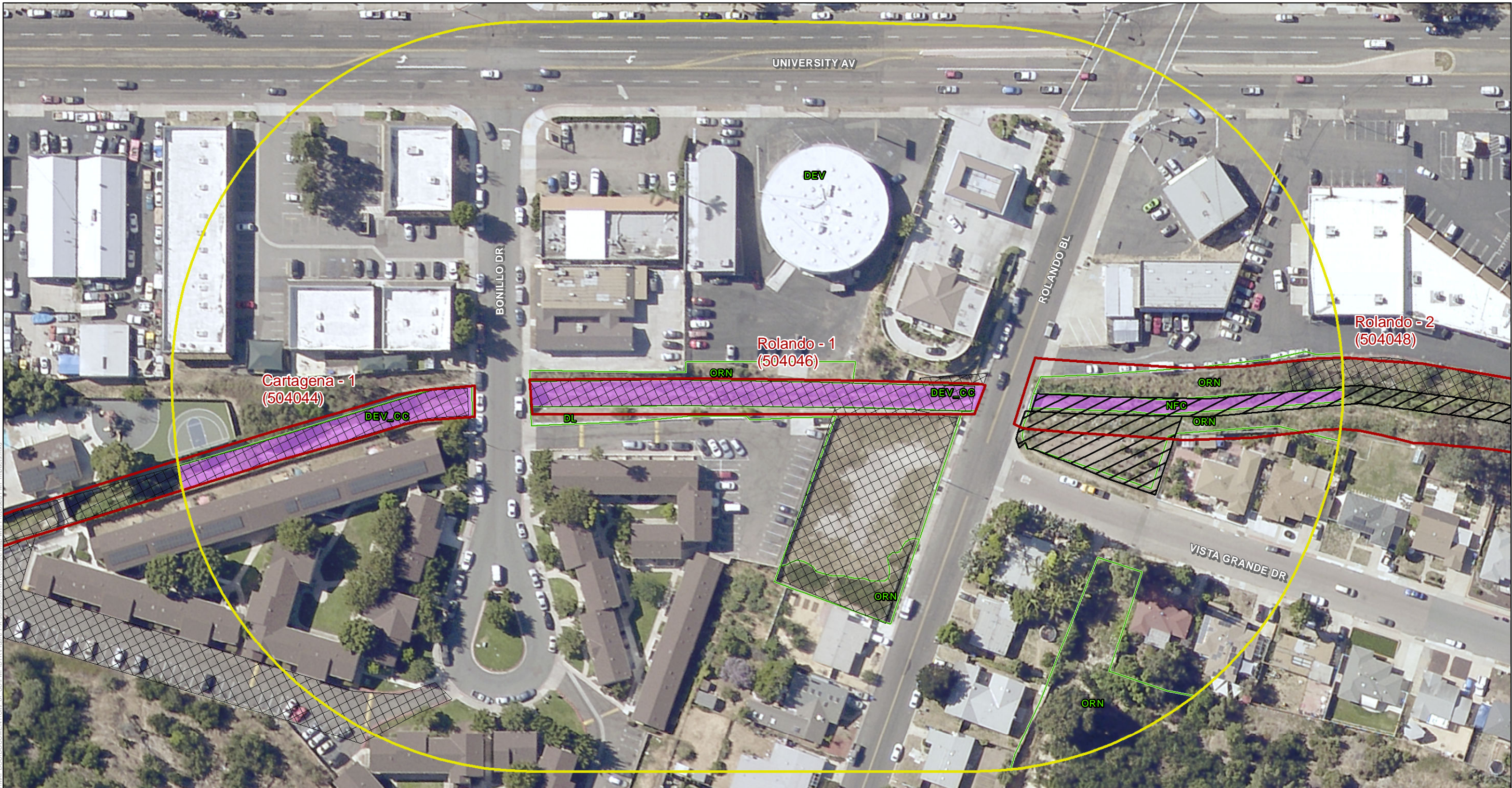
Municipal Waterways Maintenance Plan

Biological Resources Technical Report

**San Diego Bay Watershed**  
Chollas Creek - Rolando

Figure 7-66 - Jurisdictional Resource Map with Proposed FMP Impacts



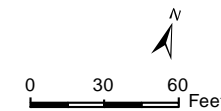


Document Path: Z:\Projects\City\SDA\Bioscience\923401\MAP\DOC\DOCUMENT\City of SD\FMP\BTR\Figure 7-67 Jurisdictional Resource Map with Proposed FMP Impacts.mxd

- Proposed MWMP Project Facilities (FMPs)  
(labeled by segment name and number)
- 300-foot Survey Boundary
- Vegetation\*

- Jurisdiction Delineation
- ACOE/RWQCB/CDFW/City Non-Wetland Waters
- Previously Permitted Impacts
- No
  - Yes

\*See Figure 5 for Letter Codes



DUDEK

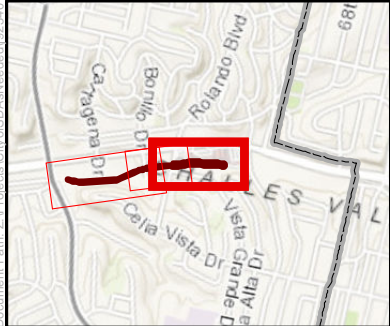
The City of  
**SAN DIEGO**

SOURCE: SANDAG, 2014  
Municipal Waterways Maintenance Plan  
Biological Resources Technical Report

**San Diego Bay Watershed**  
Chollas Creek - Rolando

Figure 7-67 - Jurisdictional Resource Map with Proposed FMP Impacts



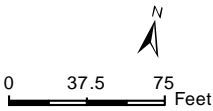


- Proposed MWMP Project Facilities (FMPs)  
(labeled by segment name and number)
- 300-foot Survey Boundary
- Vegetation\*

- Jurisdiction Delineation
- ACOE/RWQCB/CDFW/City Non-Wetland Waters
  - ACOE/RWQCB/CDFW/City Wetland
- Previously Permitted Impacts
- No

Yes

\*See Figure 5 for Letter Codes

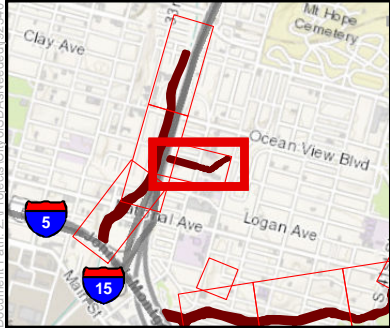


SOURCE: SANDAG, 2014

Municipal Waterways Maintenance Plan

Biological Resources Technical Report





- Proposed MWMP Project Facilities (FMPs)  
(labeled by segment name and number)
- 300-foot Survey Boundary
- Vegetation\*

- Jurisdiction Delineation**
- ACOE/RWQCB/CDFW/City Non-Wetland Waters
  - ACOE/RWQCB/CDFW/City Wetland
  - CDFW/City Wetland

- Previously Permitted Impacts**
- No
  - Yes

\*See Figure 5 for Letter Codes

0 45 90 Feet

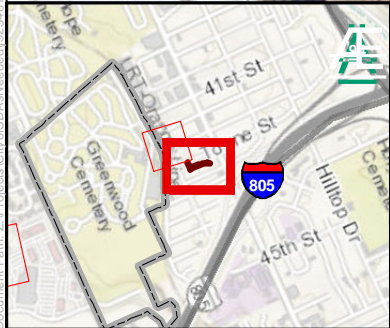
DUDEK

The City of  
**SAN DIEGO**

SOURCE: SANDAG, 2014  
Municipal Waterways Maintenance Plan  
Biological Resources Technical Report

**San Diego Bay Watershed**  
Chollas Creek - Martin  
Figure 7-69 - Jurisdictional Resource Map with Proposed FMP Impacts



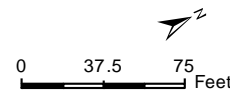


- Structure ■ IAMFLOC Number
- ▭ Proposed MWMP Project Facilities (FMPs)  
(labeled by segment name and number)
- ▭ 300-foot Survey Boundary
- ▭ Vegetation\*

- Jurisdiction Delineation
- ▭ ACOE/RWQCB/CDFW/City Non-Wetland Waters
  - ▭ ACOE/RWQCB/CDFW/City Wetland
  - ▭ CDFW/City Wetland

- Previously Permitted Impacts
- ▭ No

\*See Figure 5 for Letter Codes



DUDEK

The City of  
**SAN DIEGO**

SOURCE: SANDAG, 2014  
Municipal Waterways Maintenance Plan  
Biological Resources Technical Report

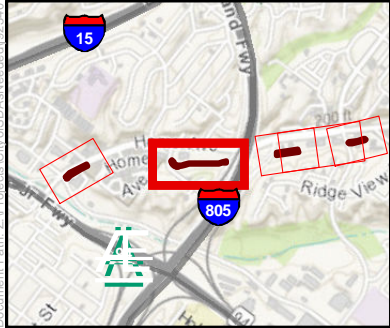
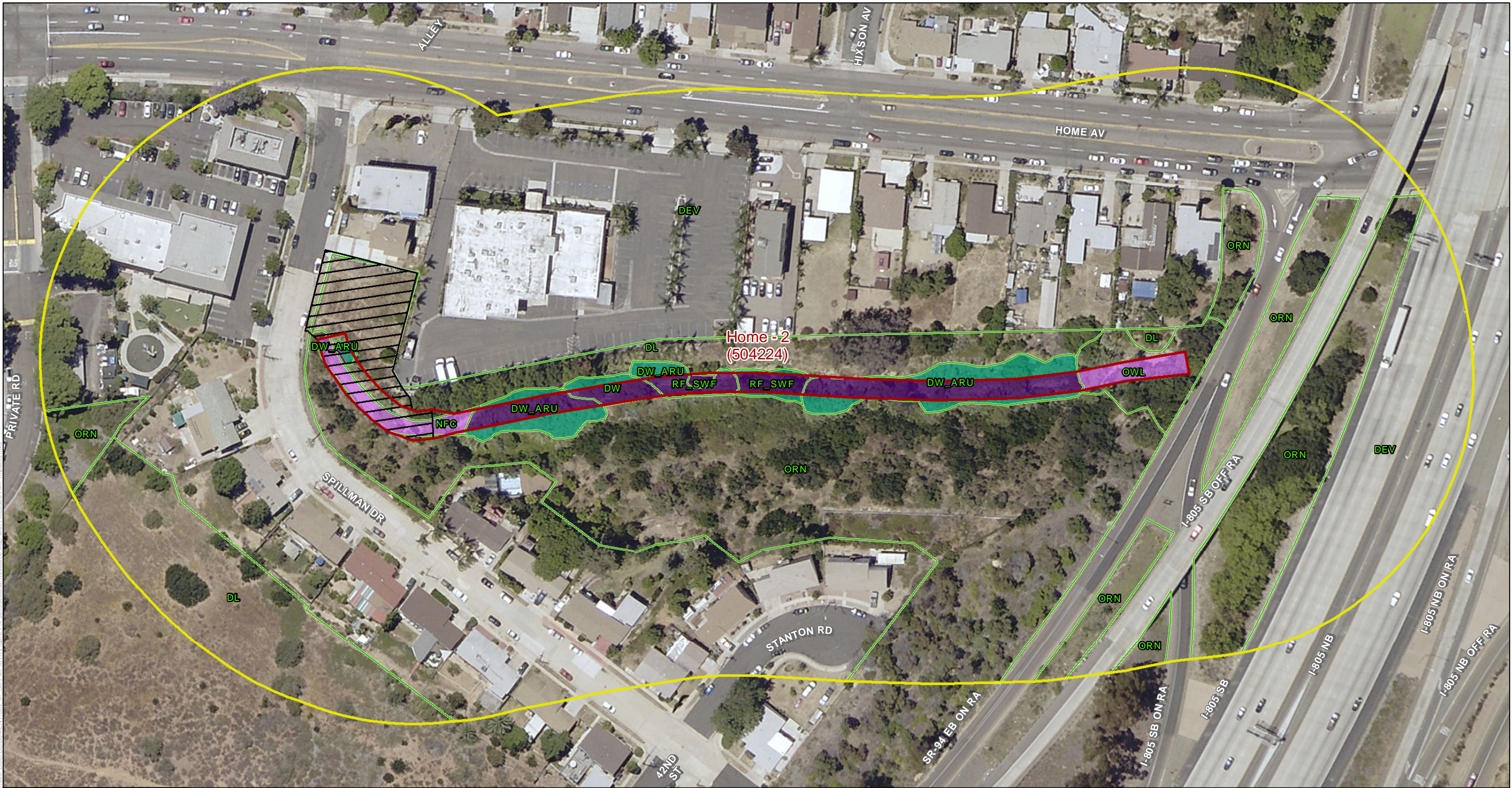
Figure 7-70 - Jurisdictional Resource Map with Proposed FMP Impacts

**San Diego Bay Watershed**  
Chollas Creek - J St









- Proposed MWMP Project Facilities (FMPs)  
(labeled by segment name and number)
- 300-foot Survey Boundary
- Vegetation\*

- Jurisdiction Delineation
- ACOE/RWQCB/CDFW/City Non-Wetland Waters
  - ACOE/RWQCB/CDFW/City Wetland
  - CDFW/City Wetland

- Previously Permitted Impacts
- Yes

\*See Figure 5 for Letter Codes

0 40 80 Feet

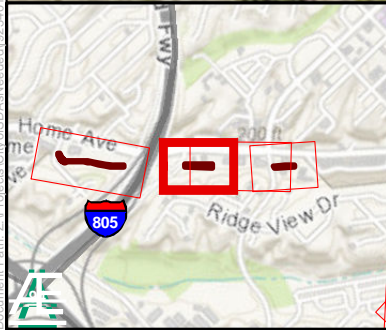
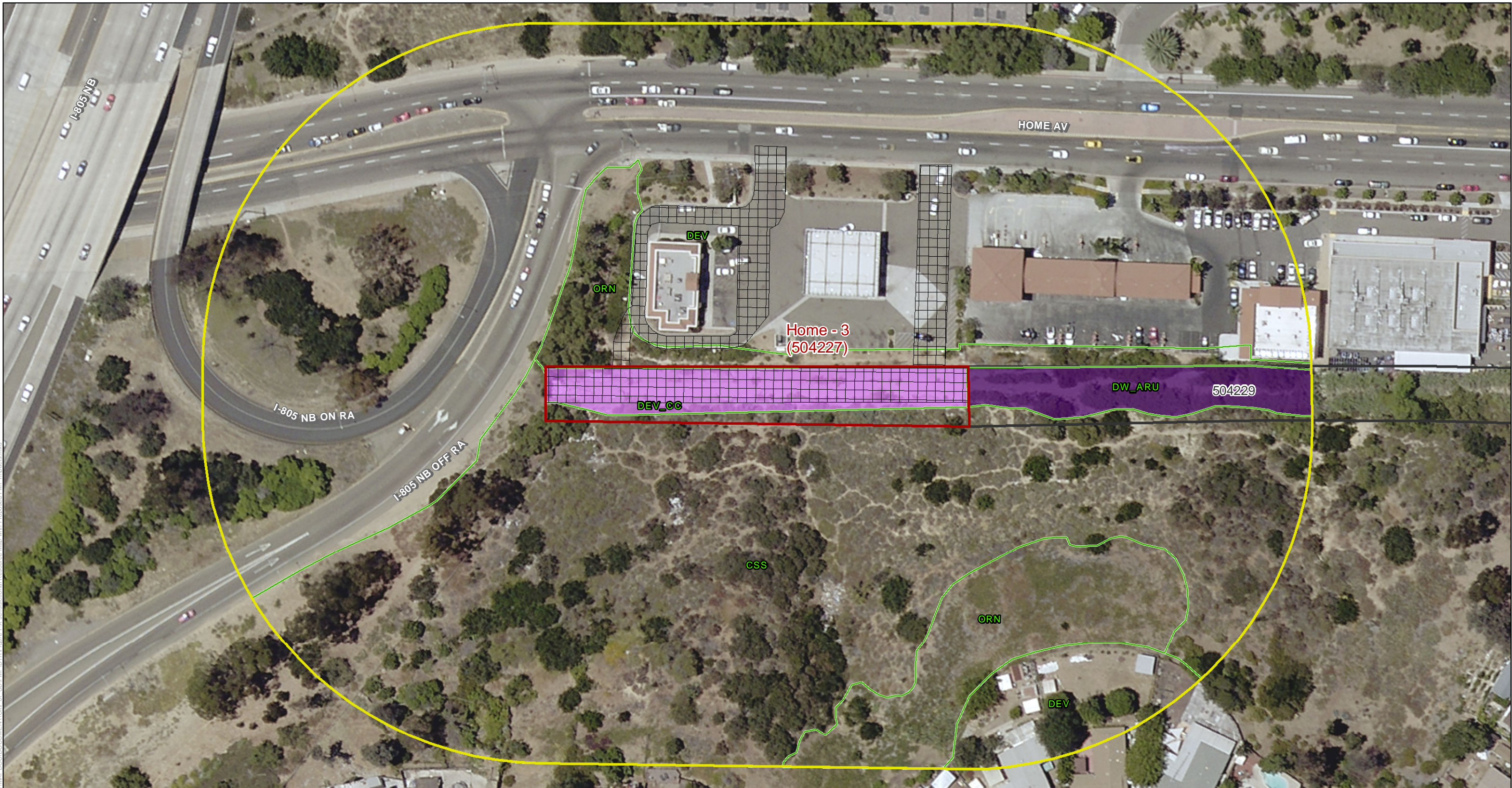


SOURCE: SANDAG, 2014  
Municipal Waterways Maintenance Plan  
Biological Resources Technical Report

San Diego Bay Watershed  
Auburn Creek - Home

Figure 7-72 - Jurisdictional Resource Map with Proposed FMP Impacts

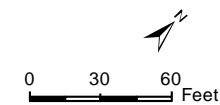




- Proposed MWMP Project Facilities (FMPs)  
(labeled by segment name and number)
- Other Facility Inspection Area(s)
- 300-foot Survey Boundary
- Vegetation\*

- Jurisdiction Delineation
  - ACOE/RWQCB/CDFW/City Non-Wetland Waters
  - ACOE/RWQCB/CDFW/City Wetland
- Previously Permitted Impacts
  - No

\*See Figure 5 for Letter Codes

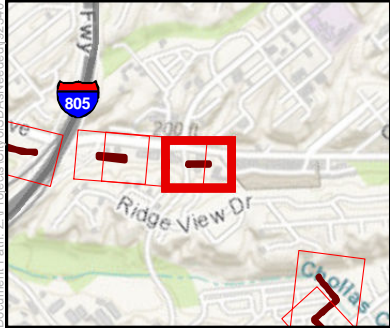
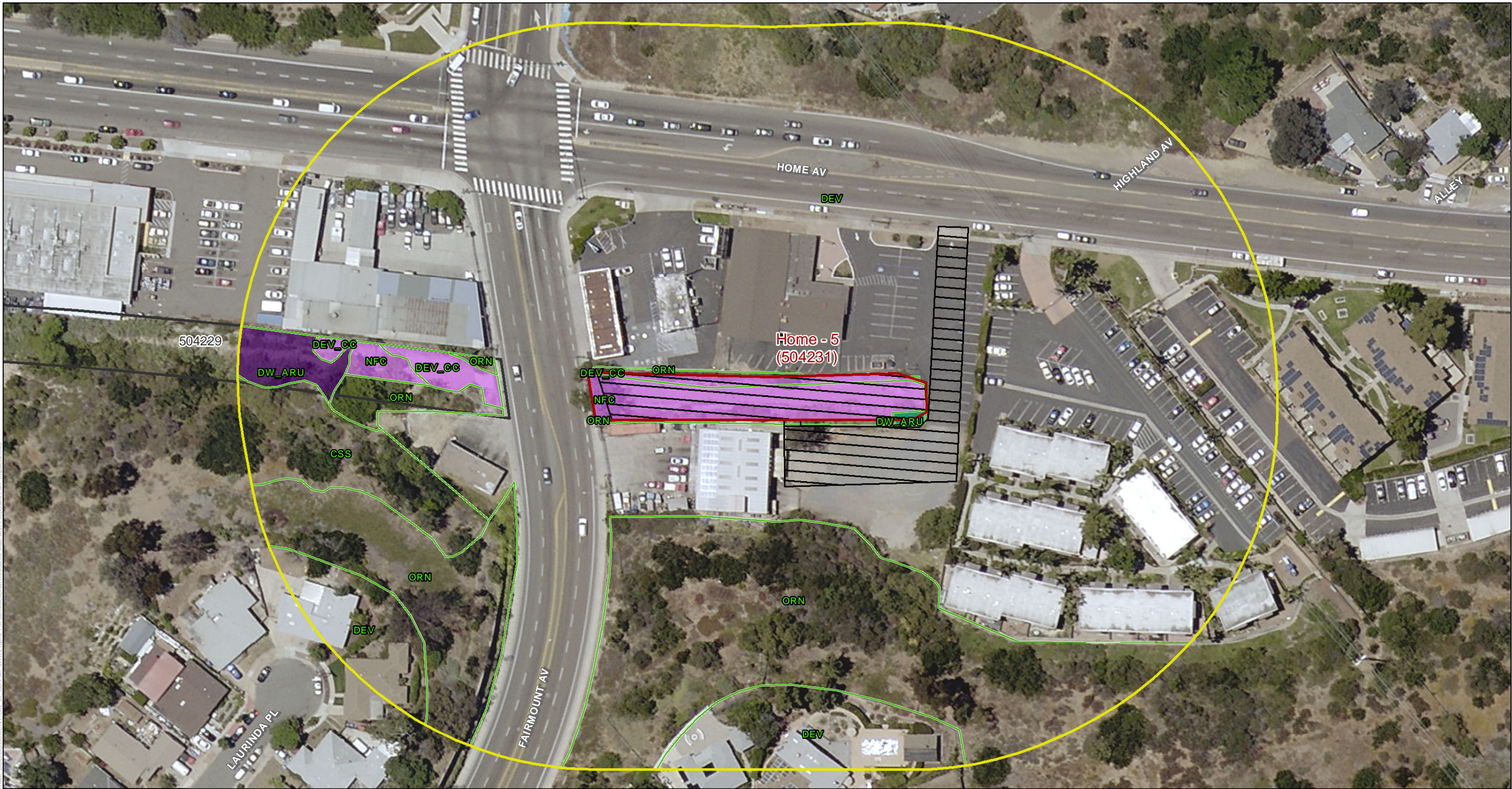


SOURCE: SANDAG, 2014  
Municipal Waterways Maintenance Plan  
Biological Resources Technical Report

San Diego Bay Watershed  
Auburn Creek - Home

Figure 7-73 - Jurisdictional Resource Map with Proposed FMP Impacts



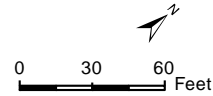


- Proposed MWMP Project Facilities (FMPs)  
(labeled by segment name and number)
- Other Facility Inspection Area(s)
- 300-foot Survey Boundary
- Vegetation\*

- Jurisdiction Delineation
- ACOE/RWQCB/CDFW/City Non-Wetland Waters
  - ACOE/RWQCB/CDFW/City Wetland
  - CDFW/City Wetland

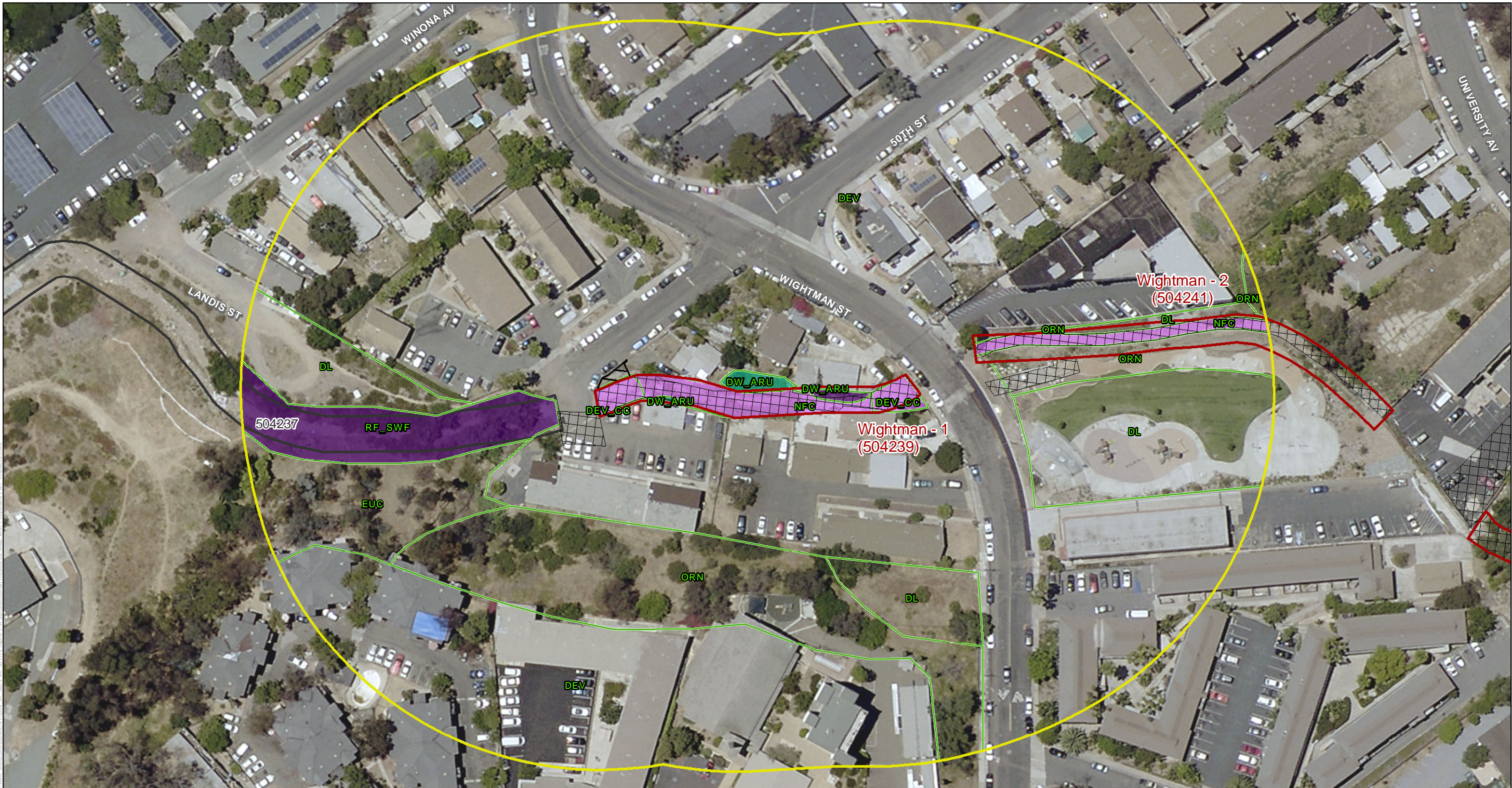
- Previously Permitted Impacts
- Yes

\*See Figure 5 for Letter Codes

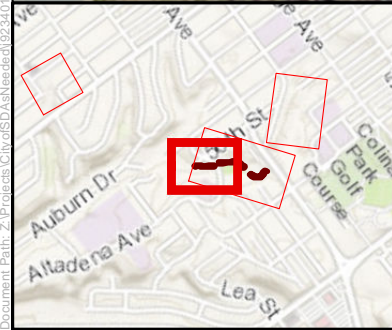


SOURCE: SANDAG, 2014  
Municipal Waterways Maintenance Plan  
Biological Resources Technical Report





Document Path: Z:\Projects\City of San Diego\Documents\09242011\MapDocs\DOCUMENT\City of San Diego\BTR\Figures 7-5 Jurisdictional Resource Map with Proposed FMP Impacts.mxd

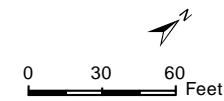


- Proposed MWMP Project Facilities (FMPs)  
(labeled by segment name and number)
- Other Facility Inspection Area(s)
- 300-foot Survey Boundary
- Vegetation\*

- Jurisdiction Delineation**
- ACOE/RWQCB/CDFW/City Non-Wetland Waters
  - ACOE/RWQCB/CDFW/City Wetland
  - CDFW/City Wetland

- Previously Permitted Impacts**
- No
  - Yes

\*See Figure 5 for Letter Codes



SOURCE: SANDAG, 2014

Municipal Waterways Maintenance Plan

Biological Resources Technical Report

**San Diego Bay Watershed**

Auburn Creek - Wightman

Figure 7-75 - Jurisdictional Resource Map with Proposed FMP Impacts



