
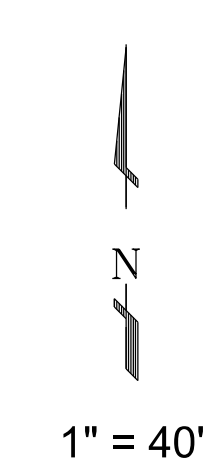


SEE SHEET 2

LEGEND:

- | | | |
|--------------------------------------|------------------------------------|------------------------------------------|
| Existing ADA Ramp | Proposed New/Replacement ADA Ramp | Proposed Conduit & Wiring |
| Existing Loop Detector | Proposed Replacement Concrete | Proposed Loop Detector |
| Existing Wiring & Conduit | Proposed Bike Path Behind Bus Stop | Proposed ADA Pedestrian Head and Button |
| Existing Signal Controller & Cabinet | Proposed Planting Area | Proposed "RIGHT TURN ONLY" Sign |
| Existing Pullbox | Proposed Drainage Channel | Proposed Little Siagon District Monument |

WARNING
 0 1
 IF THIS BAR DOES NOT MEASURE 1" THEN DRAWING IS NOT TO SCALE



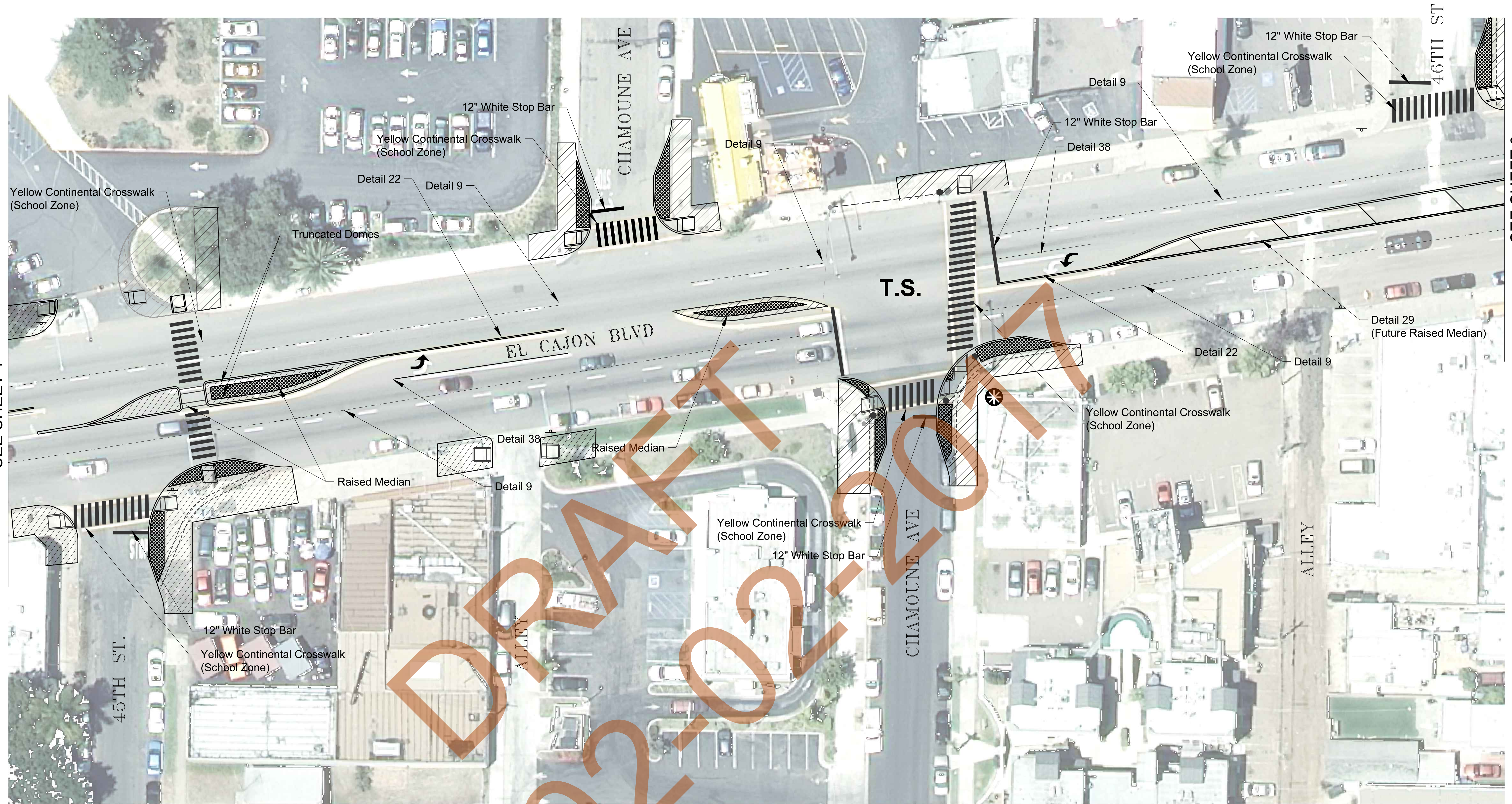
NOT FOR CONSTRUCTION

COMPLETE BOULEVARD STUDY			
EL CAJON BLVD			
HIGHLAND AVENUE TO 50TH STREET			
CITY OF SAN DIEGO, CALIFORNIA		WATER WBS N/A	
TRANSPORTATION AND STORM WATER DEPT.		SEWER WBS N/A	
SHEET 1 OF 7 SHEETS			
APPROVED:	DATE:	SUBMITTED BY:	
FOR CITY ENGINEER	BY	PROJECT MANAGER	
DESCRIPTION	APPROVED	DATE	FILMED
ORIGINAL			
CONTRACTOR	DATE STARTED	CHECKED BY:	
INSPECTOR	DATE COMPLETED	PROJECT ENGINEER	
		N/A	
		CCS27 COORDINATE	
		N/A	
		CCS83 COORDINATE	

EL CAJON BLVD COMPLETE BOULEVARD STUDY - HIGHLAND AVENUE TO 50TH STREET

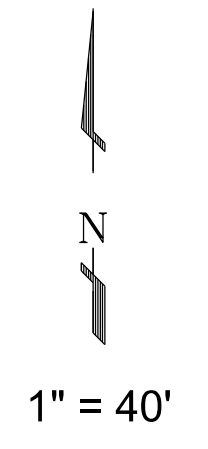
SEE SHEET 1

SEE SHEET 3




LEGEND:

- Existing ADA Ramp
- Proposed New/Replacement ADA Ramp
- Existing Loop Detector
- Proposed Loop Detector
- Existing Wiring & Conduit
- Proposed Conduit & Wiring
- Existing Signal Controller & Cabinet
- Proposed Replacement Concrete
- Existing Pullbox
- Proposed ADA Pedestrian Head and Button
- Proposed Bike Path Behind Bus Stop
- Proposed Planting Area
- Proposed Drainage Channel
- Proposed "RIGHT TURN ONLY" Sign
- Proposed Little Siagon District Monument



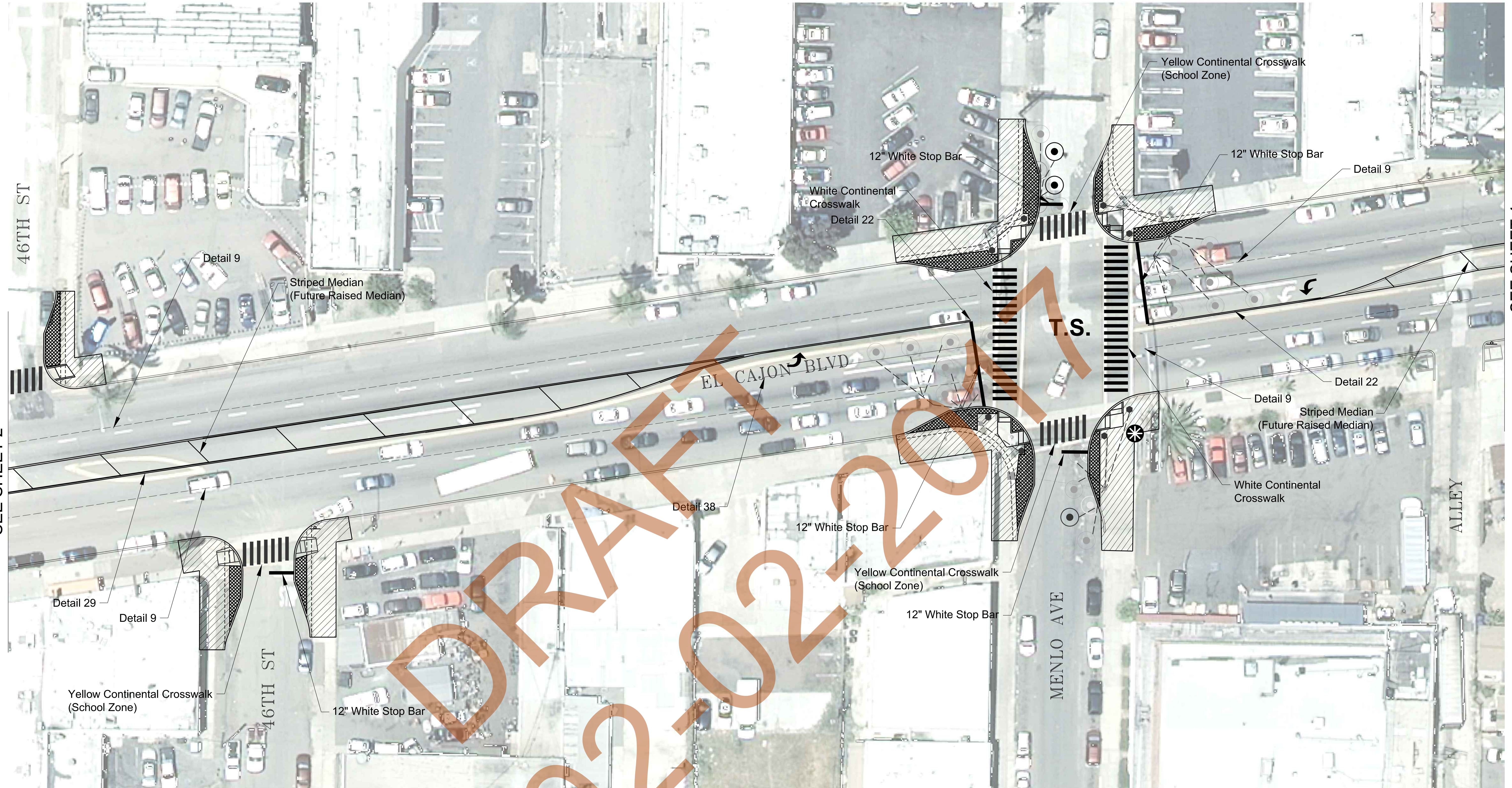
WARNING
 0 1
 IF THIS BAR DOES NOT MEASURE 1" THEN DRAWING IS NOT TO SCALE



NOT FOR CONSTRUCTION

COMPLETE BOULEVARD STUDY			
EL CAJON BLVD			
HIGHLAND AVENUE TO 50TH STREET			
CITY OF SAN DIEGO, CALIFORNIA		WATER WBS	N/A
TRANSPORTATION AND STORM WATER DEPT.		SEWER WBS	N/A
SHEET 2 OF 7 SHEETS			
APPROVED:	DATE:	SUBMITTED BY:	
FOR CITY ENGINEER	DATE	PROJECT MANAGER	
DESCRIPTION	BY	APPROVED	DATE
ORIGINAL			
CONTRACTOR	DATE STARTED	CHECKED BY:	
INSPECTOR	DATE COMPLETED	PROJECT ENGINEER	
		N/A	
		CCS27 COORDINATE	
		N/A	
		CCS83 COORDINATE	

EL CAJON BLVD COMPLETE BOULEVARD STUDY - HIGHLAND AVENUE TO 50TH STREET

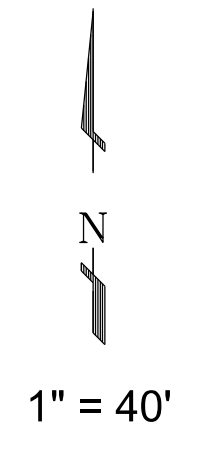


SEE SHEET 2


SEE SHEET 4

LEGEND:

- | | | | | | |
|--|--------------------------------------|--|------------------------------------|--|------------------------------------------|
| | Existing ADA Ramp | | Proposed New/Replacement ADA Ramp | | Proposed Conduit & Wiring |
| | Existing Loop Detector | | Proposed Replacement Concrete | | Proposed Loop Detector |
| | Existing Wiring & Conduit | | Proposed Bike Path Behind Bus Stop | | Proposed ADA Pedestrian Head and Button |
| | Existing Signal Controller & Cabinet | | Proposed Planting Area | | Proposed "RIGHT TURN ONLY" Sign |
| | Existing Pullbox | | Proposed Drainage Channel | | Proposed Little Siagon District Monument |

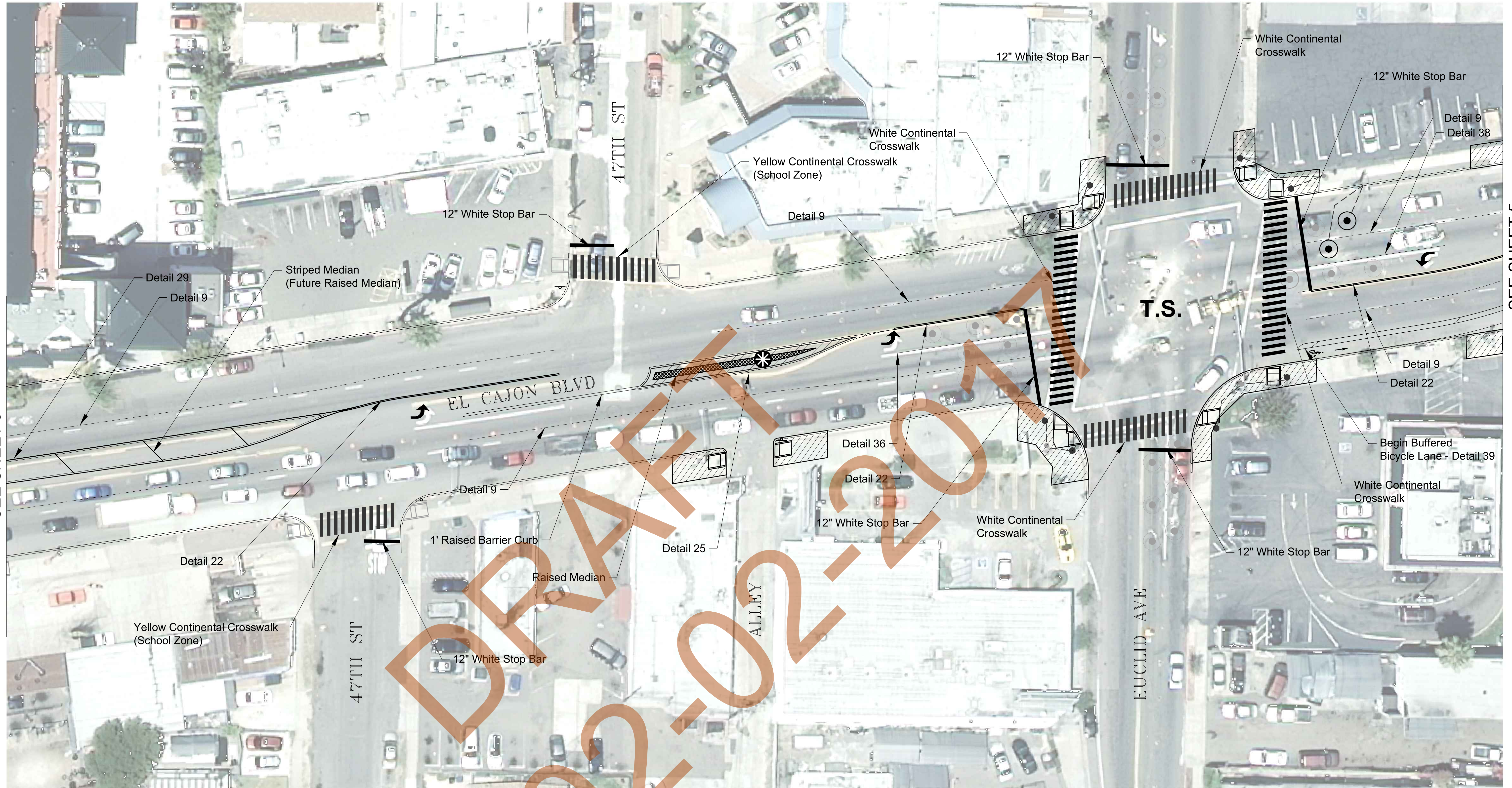


WARNING
IF THIS BAR DOES NOT MEASURE 1" THEN DRAWING IS NOT TO SCALE



NOT FOR CONSTRUCTION

COMPLETE BOULEVARD STUDY			
EL CAJON BLVD			
HIGHLAND AVENUE TO 50TH STREET			
CITY OF SAN DIEGO, CALIFORNIA		WATER WBS	N/A
TRANSPORTATION AND STORM WATER DEPT.		SEWER WBS	N/A
SHEET 3 OF 7 SHEETS			
APPROVED:	DATE:	SUBMITTED BY:	
FOR CITY ENGINEER	DATE	PROJECT MANAGER	
DESCRIPTION	BY	APPROVED	DATE
ORIGINAL			
CONTRACTOR	DATE STARTED	CHECKED BY:	
INSPECTOR	DATE COMPLETED	PROJECT ENGINEER	
		N/A	
		CCS27 COORDINATE	
		N/A	
		CCS83 COORDINATE	

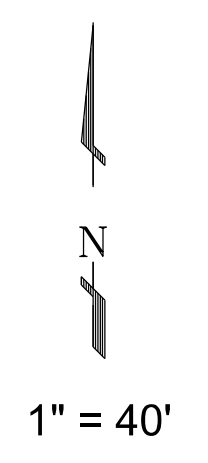


SEE SHEET 3


SEE SHEET 5

LEGEND:

- | | | | | | |
|--|--------------------------------------|--|------------------------------------|--|------------------------------------------|
| | Existing ADA Ramp | | Proposed New/Replacement ADA Ramp | | Proposed Conduit & Wiring |
| | Existing Loop Detector | | Proposed Replacement Concrete | | Proposed Loop Detector |
| | Existing Wiring & Conduit | | Proposed Bike Path Behind Bus Stop | | Proposed ADA Pedestrian Head and Button |
| | Existing Signal Controller & Cabinet | | Proposed Planting Area | | Proposed "RIGHT TURN ONLY" Sign |
| | Existing Pullbox | | Proposed Drainage Channel | | Proposed Little Siagon District Monument |



WARNING
IF THIS BAR DOES NOT MEASURE 1" THEN DRAWING IS NOT TO SCALE



NOT FOR CONSTRUCTION

COMPLETE BOULEVARD STUDY			
EL CAJON BLVD			
HIGHLAND AVENUE TO 50TH STREET			
CITY OF SAN DIEGO, CALIFORNIA		WATER WBS	N/A
TRANSPORTATION AND STORM WATER DEPT.		SEWER WBS	N/A
SHEET 4 OF 7 SHEETS			
APPROVED:	DATE:	SUBMITTED BY:	
FOR CITY ENGINEER	BY	DATE	PROJECT MANAGER
DESCRIPTION	APPROVED	FILMED	CHECKED BY:
ORIGINAL			PROJECT ENGINEER
			N/A
			CCS27 COORDINATE
			N/A
			CCS83 COORDINATE
CONTRACTOR	DATE STARTED		
INSPECTOR	DATE COMPLETED		

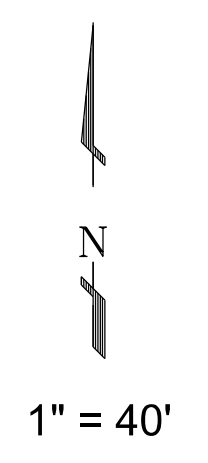
SEE SHEET 6

SEE SHEET 4




LEGEND:

- | | | |
|--------------------------------------|------------------------------------|------------------------------------------|
| Existing ADA Ramp | Proposed New/Replacement ADA Ramp | Proposed Conduit & Wiring |
| Existing Loop Detector | Proposed Replacement Concrete | Proposed Loop Detector |
| Existing Wiring & Conduit | Proposed Bike Path Behind Bus Stop | Proposed ADA Pedestrian Head and Button |
| Existing Signal Controller & Cabinet | Proposed Planting Area | Proposed "RIGHT TURN ONLY" Sign |
| Existing Pullbox | Proposed Drainage Channel | Proposed Little Siagon District Monument |



WARNING
IF THIS BAR DOES NOT MEASURE 1\"/>




NOT FOR CONSTRUCTION

COMPLETE BOULEVARD STUDY			
EL CAJON BLVD			
HIGHLAND AVENUE TO 50TH STREET			
CITY OF SAN DIEGO, CALIFORNIA		WATER WBS	N/A
TRANSPORTATION AND STORM WATER DEPT.		SEWER WBS	N/A
SHEET 5 OF 7 SHEETS			
APPROVED:	DATE:	SUBMITTED BY:	
FOR CITY ENGINEER	DATE	PROJECT MANAGER	
DESCRIPTION	BY	APPROVED	FILED
ORIGINAL			
CONTRACTOR	DATE STARTED	CHECKED BY:	
INSPECTOR	DATE COMPLETED	PROJECT ENGINEER	
		N/A	
		CCS27 COORDINATE	
		N/A	
		CCS83 COORDINATE	

SEE SHEET 5

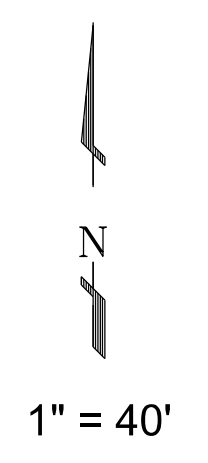
SEE SHEET 7




Design alternatives for routing bicycle lane need to be developed due to traffic signal pole conflicts at pedestrian ramps.

LEGEND:

- | | | |
|--------------------------------------|------------------------------------|------------------------------------------|
| Existing ADA Ramp | Proposed New/Replacement ADA Ramp | Proposed Conduit & Wiring |
| Existing Loop Detector | Proposed Replacement Concrete | Proposed Loop Detector |
| Existing Wiring & Conduit | Proposed Bike Path Behind Bus Stop | Proposed ADA Pedestrian Head and Button |
| Existing Signal Controller & Cabinet | Proposed Planting Area | Proposed "RIGHT TURN ONLY" Sign |
| Existing Pullbox | Proposed Drainage Channel | Proposed Little Siagon District Monument |



WARNING
IF THIS BAR DOES NOT MEASURE 1" THEN DRAWING IS NOT TO SCALE




NOT FOR CONSTRUCTION

COMPLETE BOULEVARD STUDY			
EL CAJON BLVD			
HIGHLAND AVENUE TO 50TH STREET			
CITY OF SAN DIEGO, CALIFORNIA		WATER WBS	N/A
TRANSPORTATION AND STORM WATER DEPT.		SEWER WBS	N/A
SHEET 4 OF 7 SHEETS			
APPROVED:	DATE:	SUBMITTED BY:	
FOR CITY ENGINEER	DATE	PROJECT MANAGER	
DESCRIPTION	BY	APPROVED	DATE
ORIGINAL			
		PROJECT ENGINEER	
		N/A	
		CCS27 COORDINATE	
		N/A	
		CCS83 COORDINATE	
CONTRACTOR	DATE STARTED		
INSPECTOR	DATE COMPLETED		

EL CAJON BLVD COMPLETE BOULEVARD STUDY - HIGHLAND AVENUE TO 50TH STREET


SEE SHEET 6



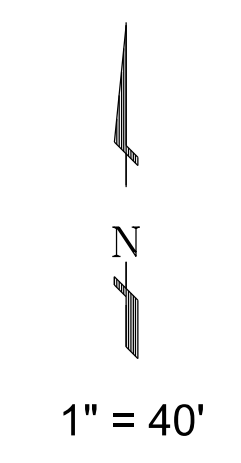
LEGEND:

- | | | |
|--------------------------------------|------------------------------------|------------------------------------------|
| Existing ADA Ramp | Proposed New/Replacement ADA Ramp | Proposed Conduit & Wiring |
| Existing Loop Detector | Proposed Replacement Concrete | Proposed Loop Detector |
| Existing Wiring & Conduit | Proposed Bike Path Behind Bus Stop | Proposed ADA Pedestrian Head and Button |
| Existing Signal Controller & Cabinet | Proposed Planting Area | Proposed "RIGHT TURN ONLY" Sign |
| Existing Pullbox | Proposed Drainage Channel | Proposed Little Siagon District Monument |

WARNING
 0 1
 IF THIS BAR DOES NOT MEASURE 1" THEN DRAWING IS NOT TO SCALE



NOT FOR CONSTRUCTION



COMPLETE BOULEVARD STUDY			
EL CAJON BLVD			
HIGHLAND AVENUE TO 50TH STREET			
CITY OF SAN DIEGO, CALIFORNIA		WATER WBS	N/A
TRANSPORTATION AND STORM WATER DEPT.		SEWER WBS	N/A
SHEET 7 OF 7 SHEETS			
APPROVED:	DATE	SUBMITTED BY:	
FOR CITY ENGINEER	DATE	PROJECT MANAGER	
DESCRIPTION	BY	APPROVED	DATE
ORIGINAL			
CONTRACTOR	DATE STARTED	CHECKED BY:	
INSPECTOR	DATE COMPLETED	PROJECT ENGINEER	
		N/A	
		CCS27 COORDINATE	
		N/A	
		CCS83 COORDINATE	

EL CAJON BLVD COMPLETE BOULEVARD STUDY - HIGHLAND AVENUE TO 50TH STREET