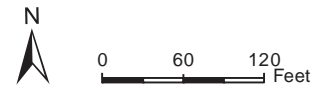


- Project Facility Maintenance Plans (FMPs)
- Maintenance Area
- Activity Area
- Access/Loading/Staging/Stockpiling Area

DUDEK

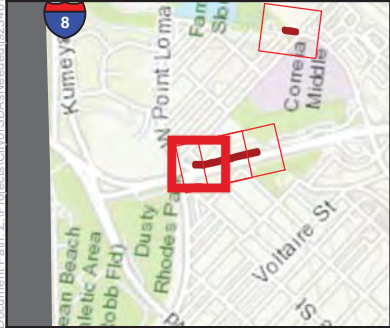
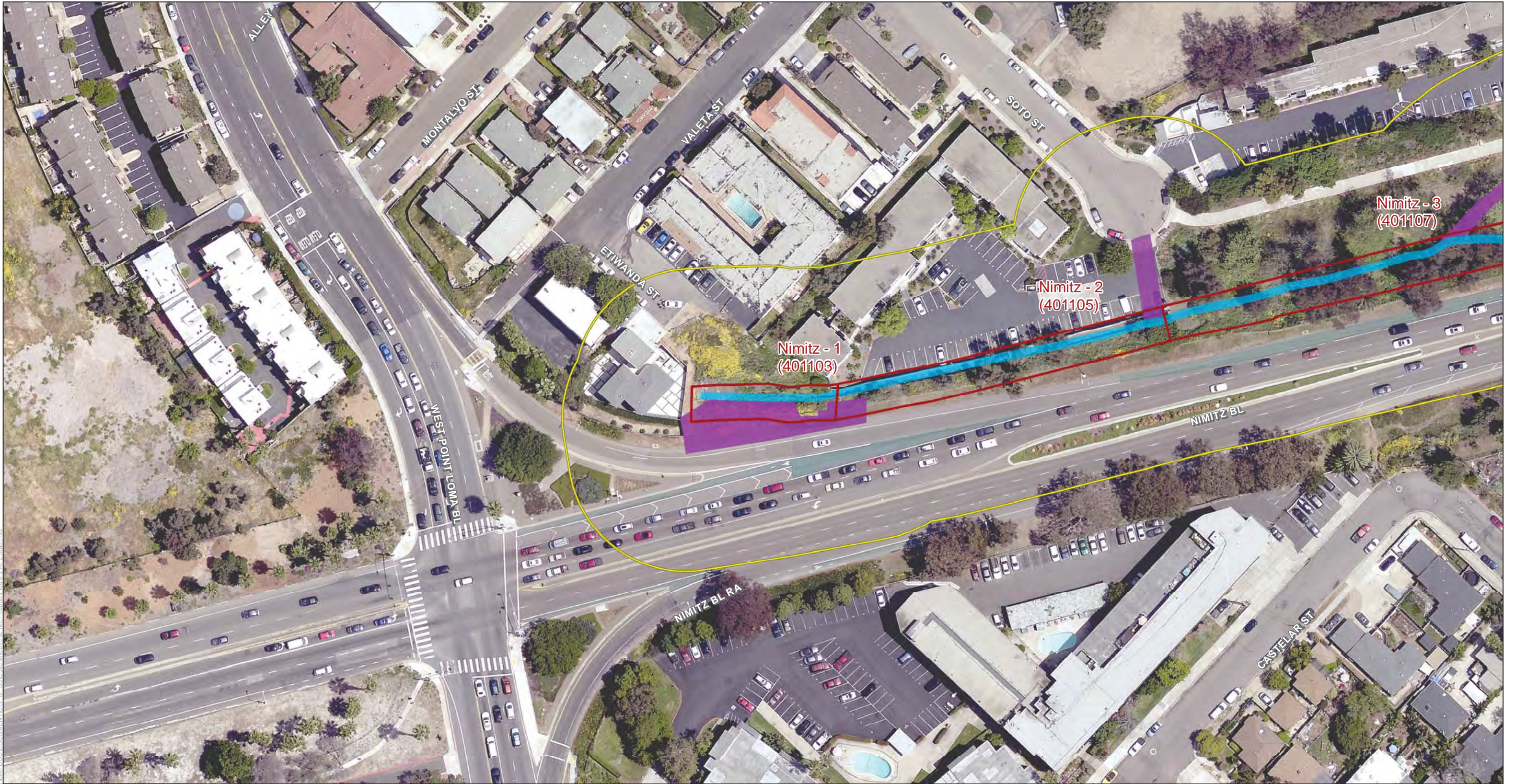
The City of
SAN DIEGO

SOURCE: SANDAG, 2014
Municipal Waterways Maintenance Plan
Cultural Resources Inventory Report



Mission Bay Watershed
Tecolote Creek - Chateau
Figure 2-35 - APE Map

THIS PAGE INTENTIONALLY LEFT BLANK FOR DOUBLE-SIDED PRINTING



- Project Facility Maintenance Plans (FMPs)
- APE
- Maintenance Area
- Activity Area**
- Access/Loading/Staging/Stockpiling Area



SOURCE: SANDAG, 2014
Municipal Waterways Maintenance Plan
Cultural Resources Inventory Report

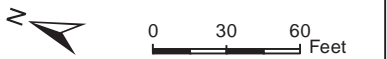


San Diego River Watershed
San Diego River - Nimitz
Figure 2-36 - APE Map

THIS PAGE INTENTIONALLY LEFT BLANK FOR DOUBLE-SIDED PRINTING



- Project Facility Maintenance Plans (FMPs)
 - APE
 - Maintenance Area
 - Access/Loading/Staging/Stockpiling Area
- Activity Area**



DUDEK

The City of
SAN DIEGO

SOURCE: SANDAG, 2014
Municipal Waterways Maintenance Plan
Cultural Resources Inventory Report

San Diego River Watershed
San Diego River - Nimitz
Figure 2-37 - APE Map

THIS PAGE INTENTIONALLY LEFT BLANK FOR DOUBLE-SIDED PRINTING



- Project Facility Maintenance Plans (FMPs)
- Maintenance Area
- APE
- Activity Area**
- Access/Loading/Staging/Stockpiling Area



SOURCE: SANDAG, 2014

Municipal Waterways Maintenance Plan

Cultural Resources Inventory Report

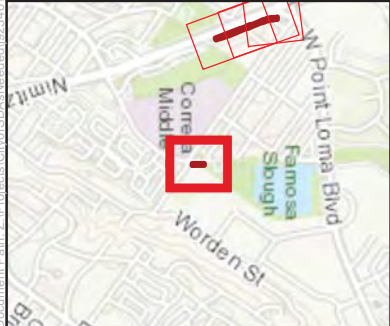


San Diego River Watershed

San Diego River - Nimitz

Figure 2-38 - APE Map

THIS PAGE INTENTIONALLY LEFT BLANK FOR DOUBLE-SIDED PRINTING



- Project Facility Maintenance Plans (FMPs)
- APE
- Maintenance Area
- Activity Area**
- Access/Loading/Staging/Stockpiling Area



SOURCE: SANDAG, 2014

Municipal Waterways Maintenance Plan

Cultural Resources Inventory Report




San Diego River Watershed

San Diego River - Valeta

Figure 2-39 - APE Map

THIS PAGE INTENTIONALLY LEFT BLANK FOR DOUBLE-SIDED PRINTING



- Project Facility Maintenance Plans (FMPs)
- Project Facilities Evaluated (No FMP Proposed)
- APE

- Activity Area**
- Access/Loading/Staging/Stockpiling Area
 - Maintenance Area



SOURCE: SANDAG, 2014

Municipal Waterways Maintenance Plan

Cultural Resources Inventory Report

San Diego River Watershed

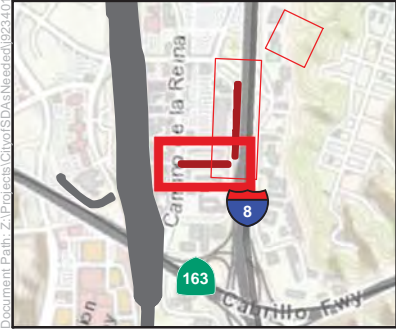
Murphy Canyon Creek - Stadium

Figure 2-40 - APE Map

THIS PAGE INTENTIONALLY LEFT BLANK FOR DOUBLE-SIDED PRINTING



Document Path: Z:\Projects\Chico\SDA\Needad\022410\MAPDOC\DOCUMENT\City of SD\CityCultural Tech Report\Figure 2 APE Map.mxd



- Project Facility Maintenance Plans (FMPs)
- APE
- Maintenance Area
- Access/Loading/Staging/Stockpiling Area

Activity Area

DUDEK

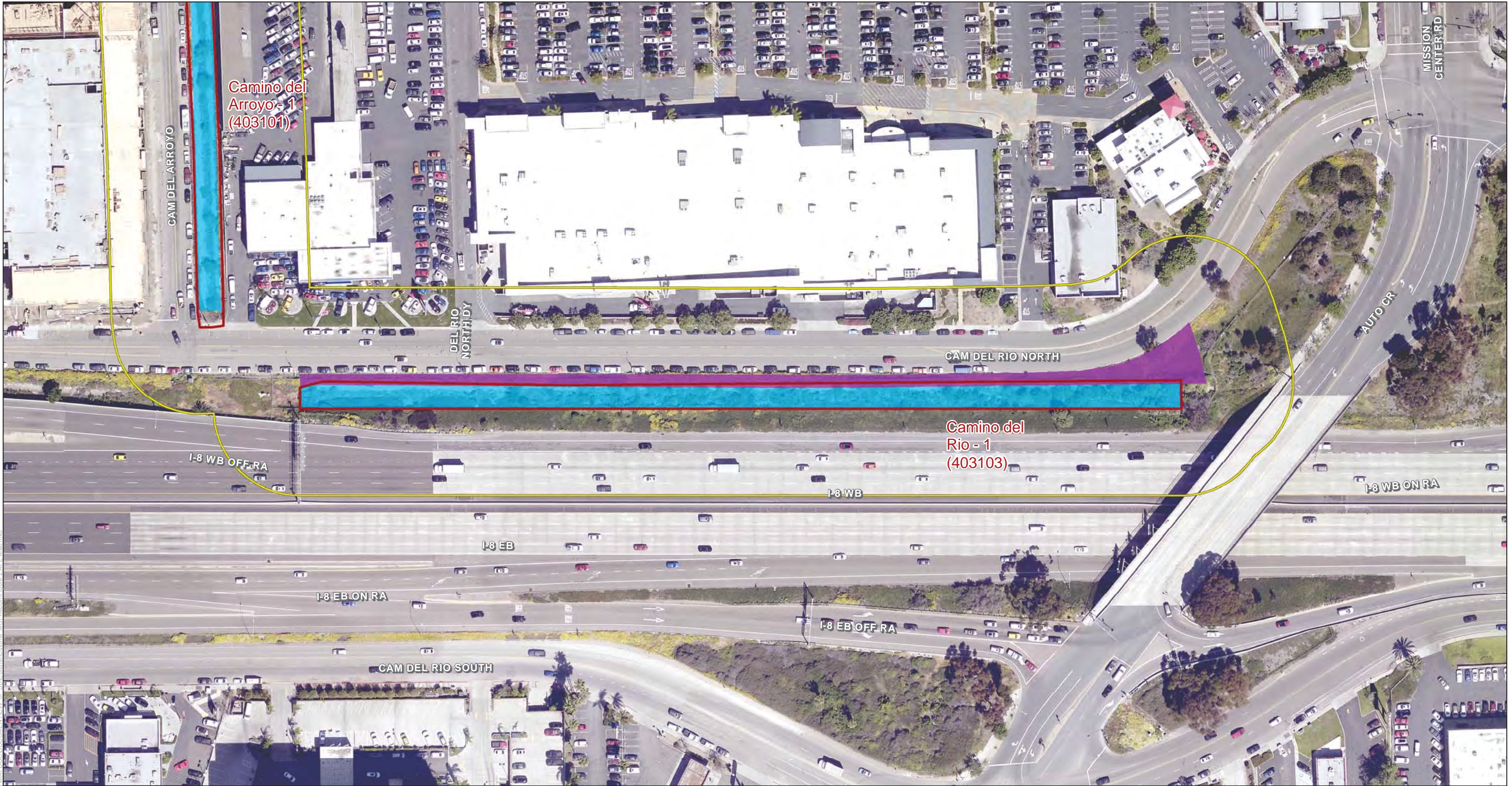
The City of
SAN DIEGO

SOURCE: SANDAG, 2014
Municipal Waterways Maintenance Plan
Cultural Resources Inventory Report

San Diego River Watershed
San Diego River - Camino del Rio

Figure 2-41 - APE Map

THIS PAGE INTENTIONALLY LEFT BLANK FOR DOUBLE-SIDED PRINTING



Document Path: Z:\Projects\Chico\SDA\Need\022410\MAPDOC\DOCUMENT\City of SD\Project\Cultural Tech Report\Figure 2 APE Map.mxd



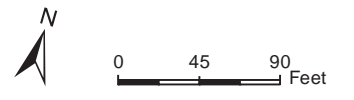
- Project Facility Maintenance Plans (FMPs)
- APE
- Maintenance Area
- Activity Area**
- Access/Loading/Staging/Stockpiling Area



SOURCE: SANDAG, 2014

Municipal Waterways Maintenance Plan

Cultural Resources Inventory Report



San Diego River Watershed

San Diego River - Camino del Rio

Figure 2-42 - APE Map

THIS PAGE INTENTIONALLY LEFT BLANK FOR DOUBLE-SIDED PRINTING



- Project Facility Maintenance Plans (FMPs)
- Additional Facilities (Limited Program-Level Activities)
- APE

- Activity Area**
- Access/Loading/Staging/Stockpiling Area
 - Maintenance Area



SOURCE: SANDAG, 2014

Municipal Waterways Maintenance Plan

Cultural Resources Inventory Report

San Diego River Watershed

Murphy Canyon Creek - Stadium

Figure 2-43 - APE Map

THIS PAGE INTENTIONALLY LEFT BLANK FOR DOUBLE-SIDED PRINTING



- Project Facility Maintenance Plans (FMPs)
- APE
- Maintenance Area
- Activity Area**
- Access/Loading/Staging/Stockpiling Area



SOURCE: SANDAG, 2014

Municipal Waterways Maintenance Plan

Cultural Resources Inventory Report



San Diego River Watershed
 Murphy Canyon Creek - Stadium
 Figure 2-44 - APE Map

THIS PAGE INTENTIONALLY LEFT BLANK FOR DOUBLE-SIDED PRINTING



- Project Facility Maintenance Plans (FMPs)
- APE
- Maintenance Area
- Access/Loading/Staging/Stockpiling Area

Activity Area

Access/Loading/Staging/Stockpiling Area



DUDEK

The City of
SAN DIEGO

SOURCE: SANDAG, 2014

Municipal Waterways Maintenance Plan

Cultural Resources Inventory Report

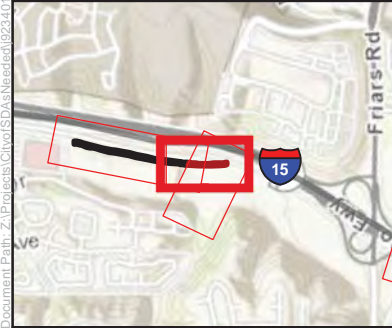
San Diego River Watershed
Murphy Canyon Creek - Stadium

Figure 2-45 - APE Map

THIS PAGE INTENTIONALLY LEFT BLANK FOR DOUBLE-SIDED PRINTING



Document Path: Z:\Projects\City of SD\Aerial\MapDocs\DOCUMENTS\City of SD\Cultural\Cultural Tech Report\Figure 2 APE Map.mxd



- Project Facility Maintenance Plans (FMPs)
- Project Facilities Evaluated (No FMP Proposed)
- APE

- Activity Area**
- Access/Loading/Staging/Stockpiling Area
 - Maintenance Area



SOURCE: SANDAG, 2014

Municipal Waterways Maintenance Plan

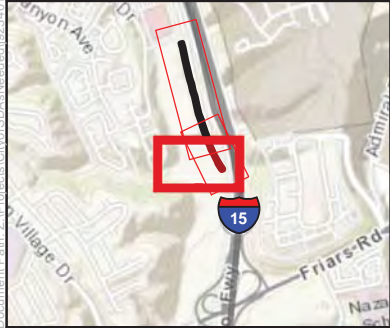

Cultural Resources Inventory Report

San Diego River Watershed

Murphy Canyon Creek - Stadium

Figure 2-46 - APE Map

THIS PAGE INTENTIONALLY LEFT BLANK FOR DOUBLE-SIDED PRINTING



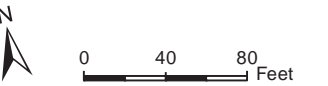
- Project Facility Maintenance Plans (FMPs)
- APE
- Maintenance Area
- Access/Loading/Staging/Stockpiling Area



SOURCE: SANDAG, 2014

Municipal Waterways Maintenance Plan

Cultural Resources Inventory Report




San Diego River Watershed

Murphy Canyon Creek - Stadium

Figure 2-47 - APE Map

THIS PAGE INTENTIONALLY LEFT BLANK FOR DOUBLE-SIDED PRINTING



- Project Facility Maintenance Plans (FMPs)
- Additional Facilities (Limited Program-Level Activities)
- APE

- Activity Area**
- Access/Loading/Staging/Stockpiling Area
 - Maintenance Area



SOURCE: SANDAG, 2014

Municipal Waterways Maintenance Plan

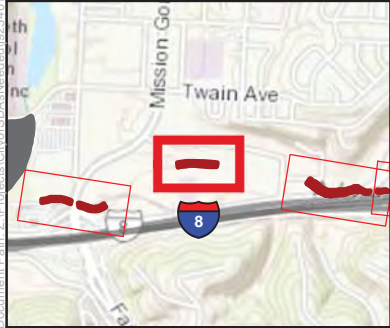
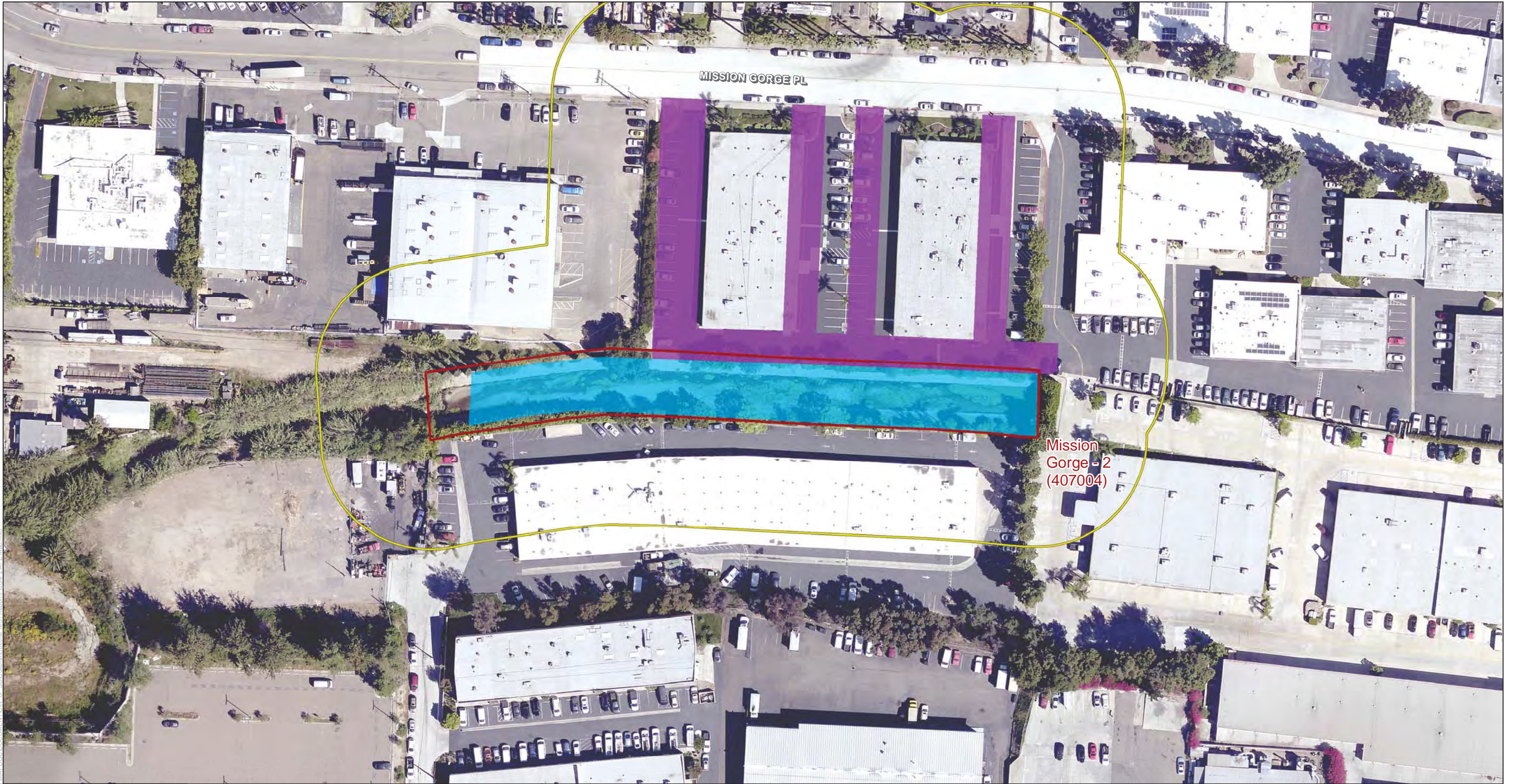
Cultural Resources Inventory Report

San Diego River Watershed

Alvarado Canyon Creek - Mission Gorge

Figure 2-48 - APE Map

THIS PAGE INTENTIONALLY LEFT BLANK FOR DOUBLE-SIDED PRINTING



- Project Facility Maintenance Plans (FMPs)
- APE
- Maintenance Area
- Access/Loading/Staging/Stockpiling Area

Activity Area

DUDEK

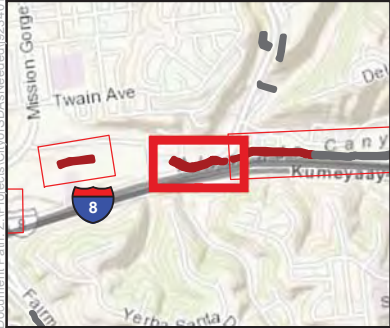
The City of
SAN DIEGO

SOURCE: SANDAG, 2014
Municipal Waterways Maintenance Plan
Cultural Resources Inventory Report



San Diego River Watershed
Alvarado Canyon Creek - Mission Gorge
Figure 2-49 - APE Map

THIS PAGE INTENTIONALLY LEFT BLANK FOR DOUBLE-SIDED PRINTING



- Project Facility Maintenance Plans (FMPs)
- APE
- Maintenance Area
- Access/Loading/Staging/Stockpiling Area



SOURCE: SANDAG, 2014

Municipal Waterways Maintenance Plan

Cultural Resources Inventory Report

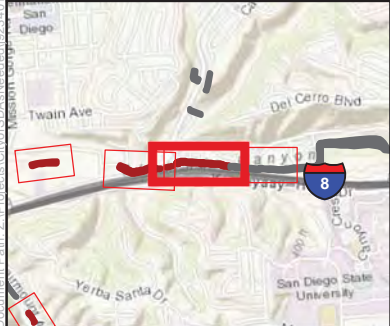
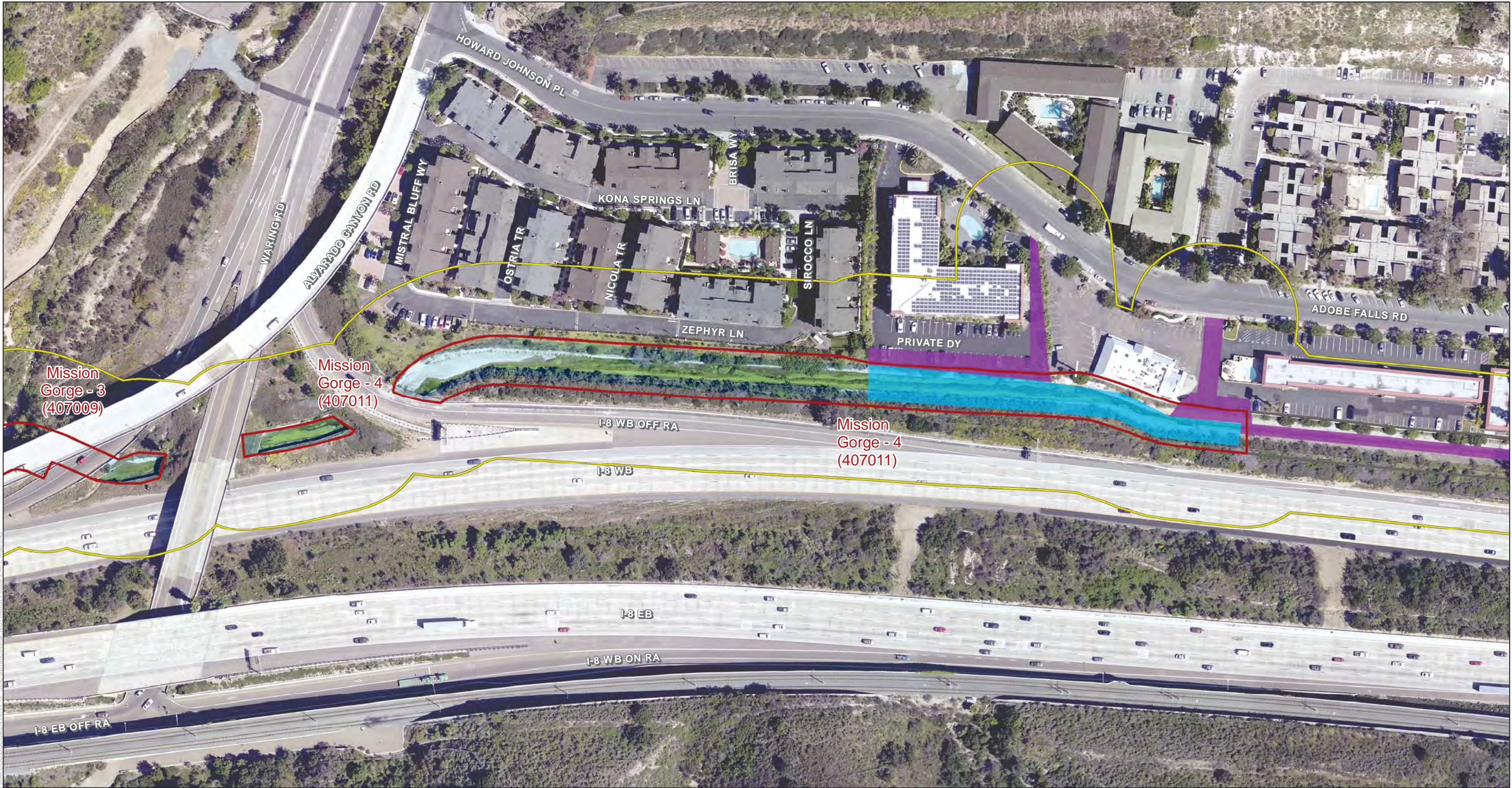


San Diego River Watershed

Alvarado Canyon Creek - Mission Gorge

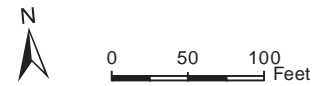
Figure 2-50 - APE Map

THIS PAGE INTENTIONALLY LEFT BLANK FOR DOUBLE-SIDED PRINTING



- Project Facility Maintenance Plans (FMPs)
- Additional Facilities (Limited Program-Level Activities)
- APE

- Activity Area**
- Access/Loading/Staging/Stockpiling Area
 - Maintenance Area



SOURCE: SANDAG, 2014

Municipal Waterways Maintenance Plan

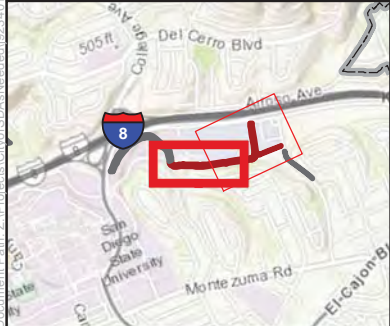
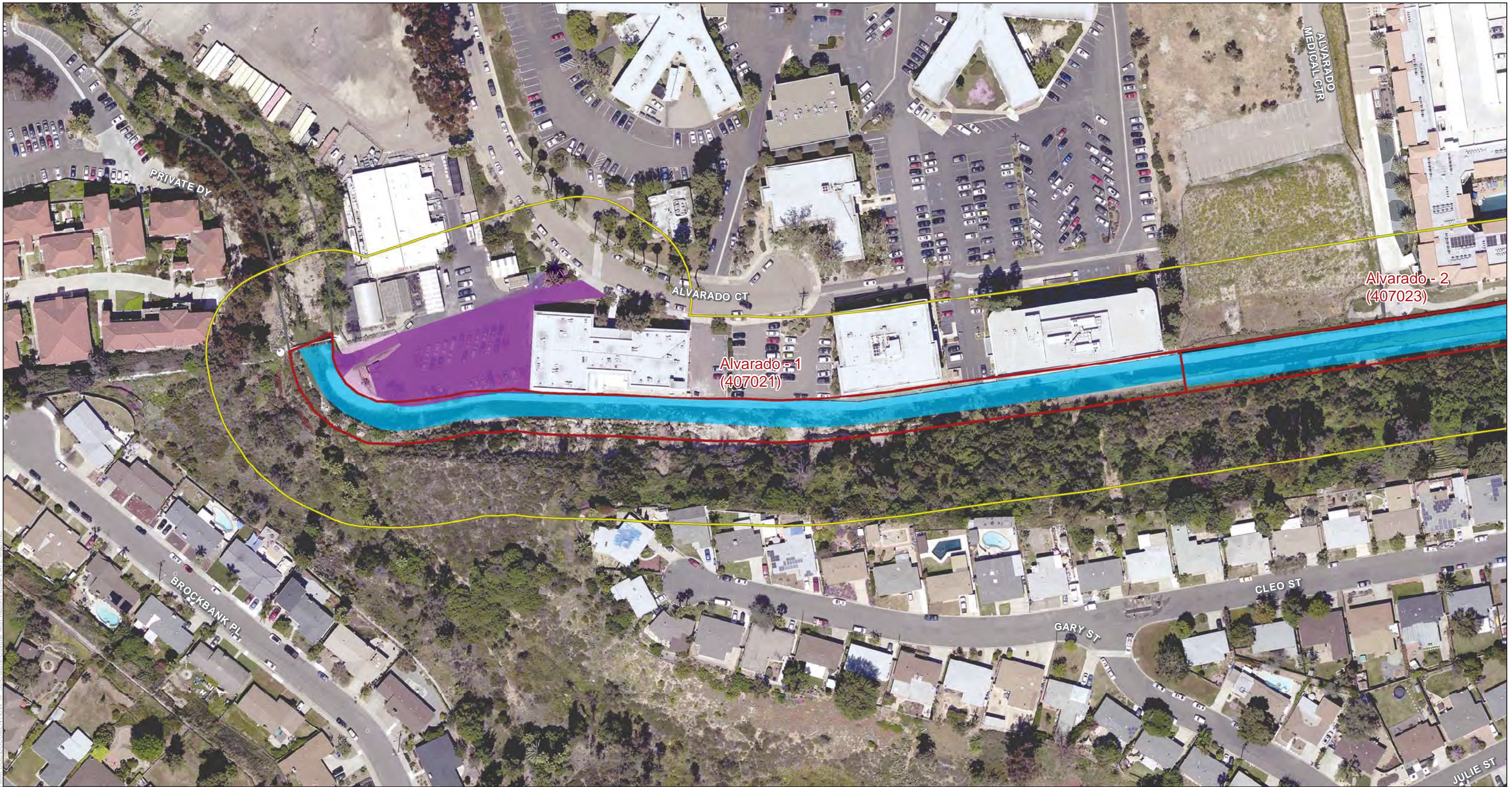
Cultural Resources Inventory Report

San Diego River Watershed

Alvarado Canyon Creek - Mission Gorge

Figure 2-51 - APE Map

THIS PAGE INTENTIONALLY LEFT BLANK FOR DOUBLE-SIDED PRINTING



- Project Facility Maintenance Plans (FMPs)
- Additional Facilities (Limited Program-Level Activities)
- APE

- Activity Area**
- Access/Loading/Staging/Stockpiling Area
 - Maintenance Area



SOURCE: SANDAG, 2014

Municipal Waterways Maintenance Plan

Cultural Resources Inventory Report

San Diego River Watershed

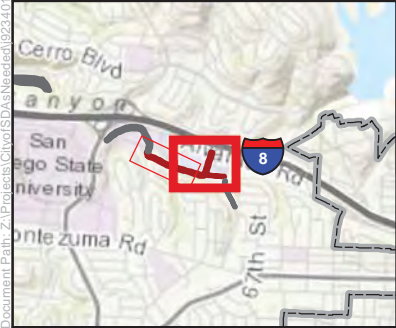
Alvarado Canyon Creek - Alvarado

Figure 2-52 - APE Map

THIS PAGE INTENTIONALLY LEFT BLANK FOR DOUBLE-SIDED PRINTING



Document Path: Z:\Projects\Chesapeake\022410\MAPDOC\DOCUMENT\City of SD\City of SD\MapDoc\MapDoc.mxd



- Project Facility Maintenance Plans (FMPs)
- Additional Facilities (Limited Program-Level Activities)
- APE

- Activity Area**
- Access/Loading/Staging/Stockpiling Area
 - Maintenance Area



SOURCE: SANDAG, 2014

Municipal Waterways Maintenance Plan

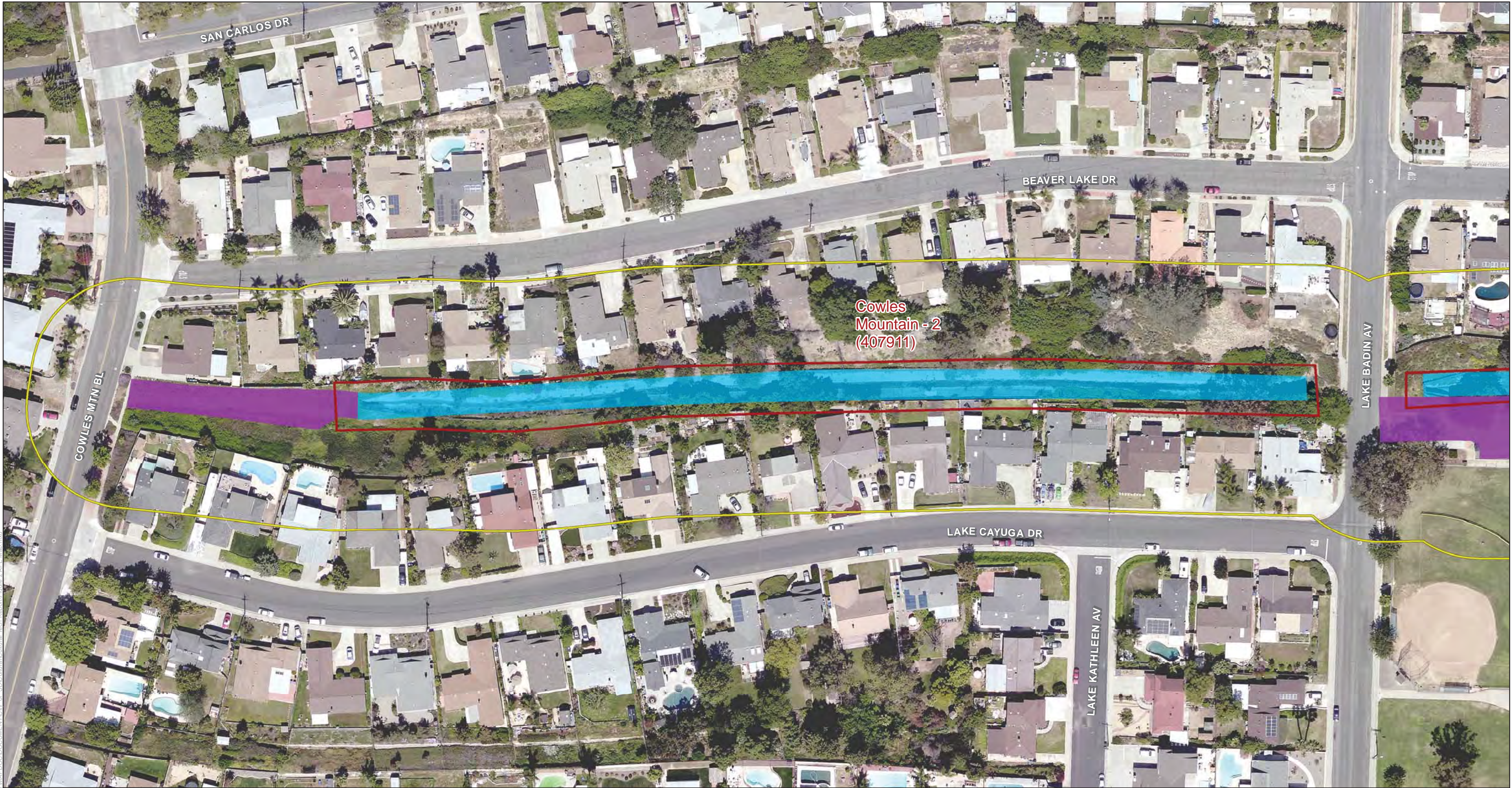
Cultural Resources Inventory Report

San Diego River Watershed

Alvarado Canyon Creek - Alvarado

Figure 2-53 - APE Map

THIS PAGE INTENTIONALLY LEFT BLANK FOR DOUBLE-SIDED PRINTING



Document Path: Z:\Projects\Chula Vista\MapDocs\DOCUMENTS\City of SD\Cultural\Inventory\MapDocs\Figure 2 APE Map.mxd

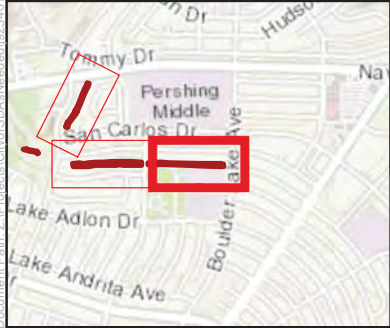
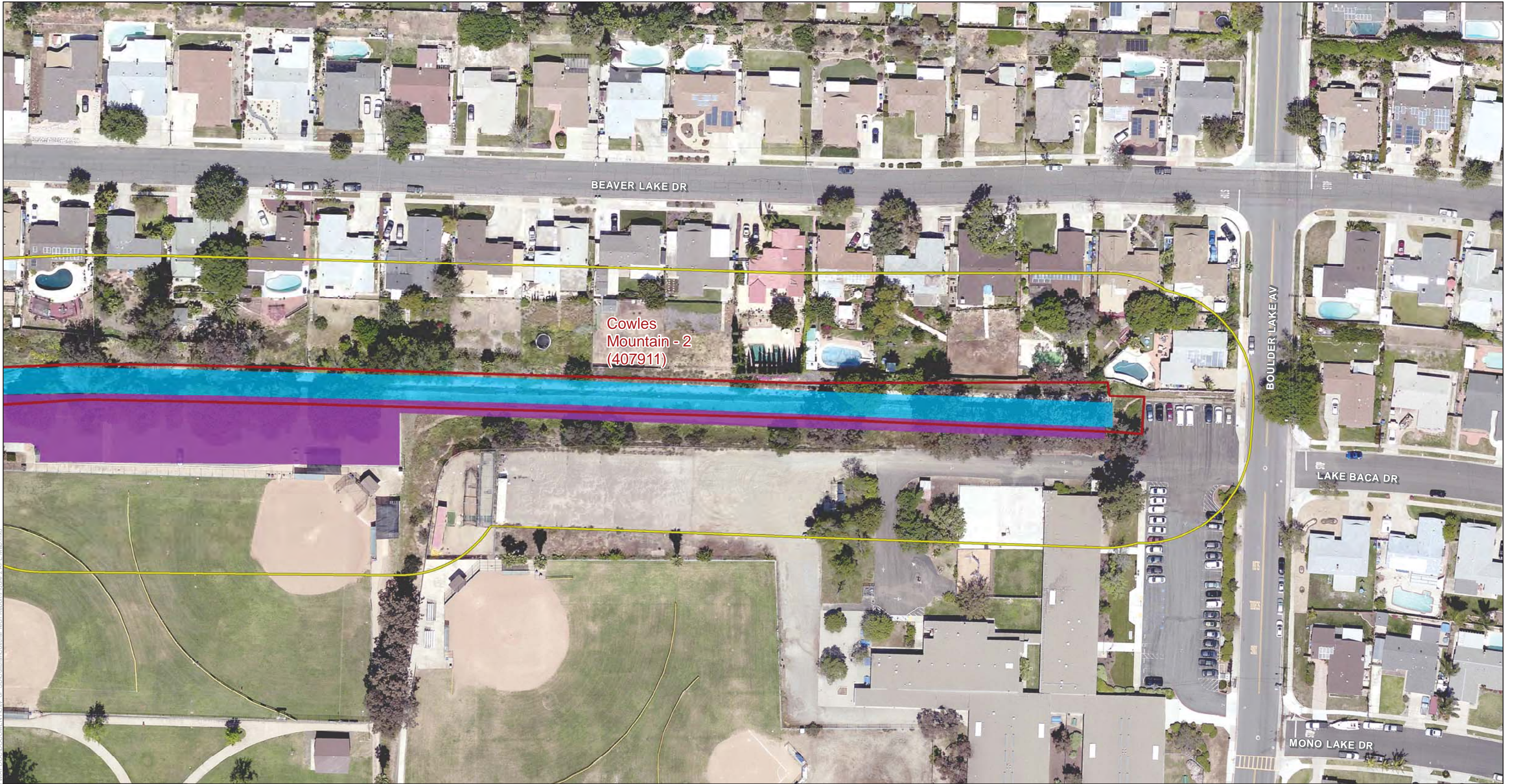


- Project Facility Maintenance Plans (FMPs)
- APE
- Maintenance Area
- Access/Loading/Staging/Stockpiling Area

Activity Area



THIS PAGE INTENTIONALLY LEFT BLANK FOR DOUBLE-SIDED PRINTING



- Project Facility Maintenance Plans (FMPs)
- APE
- Maintenance Area
- Access/Loading/Staging/Stockpiling Area

DUDEK

The City of
SAN DIEGO

SOURCE: SANDAG, 2014
Municipal Waterways Maintenance Plan
Cultural Resources Inventory Report



San Diego River Watershed
Murray Reservoir - Cowles Mountain
Figure 2-55 - APE Map

THIS PAGE INTENTIONALLY LEFT BLANK FOR DOUBLE-SIDED PRINTING

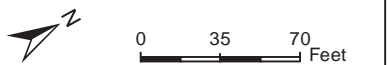


- Project Facility Maintenance Plans (FMPs)
- APE
- Maintenance Area
- Activity Area**
- Access/Loading/Staging/Stockpiling Area

DUDEK

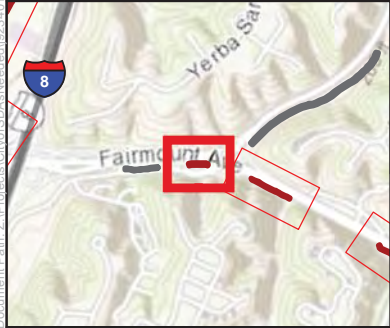
The City of
SAN DIEGO

SOURCE: SANDAG, 2014
Municipal Waterways Maintenance Plan
Cultural Resources Inventory Report



San Diego River Watershed
Murray Reservoir - Cowles Mountain
Figure 2-56 - APE Map

THIS PAGE INTENTIONALLY LEFT BLANK FOR DOUBLE-SIDED PRINTING



- Project Facility Maintenance Plans (FMPs)
- Additional Facilities (Limited Program-Level Activities)
- APE

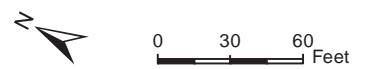
- Activity Area**
- Access/Loading/Staging/Stockpiling Area
 - Maintenance Area



SOURCE: SANDAG, 2014

Municipal Waterways Maintenance Plan

Cultural Resources Inventory Report

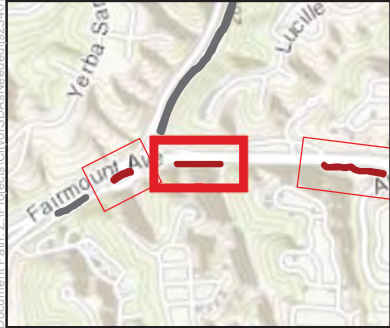


San Diego River Watershed

Norfolk Canyon Creek - Fairmount

Figure 2-57 - APE Map

THIS PAGE INTENTIONALLY LEFT BLANK FOR DOUBLE-SIDED PRINTING



- Project Facility Maintenance Plans (FMPs)
- APE
- Maintenance Area
- Activity Area**
- Access/Loading/Staging/Stockpiling Area



SOURCE: SANDAG, 2014

Municipal Waterways Maintenance Plan

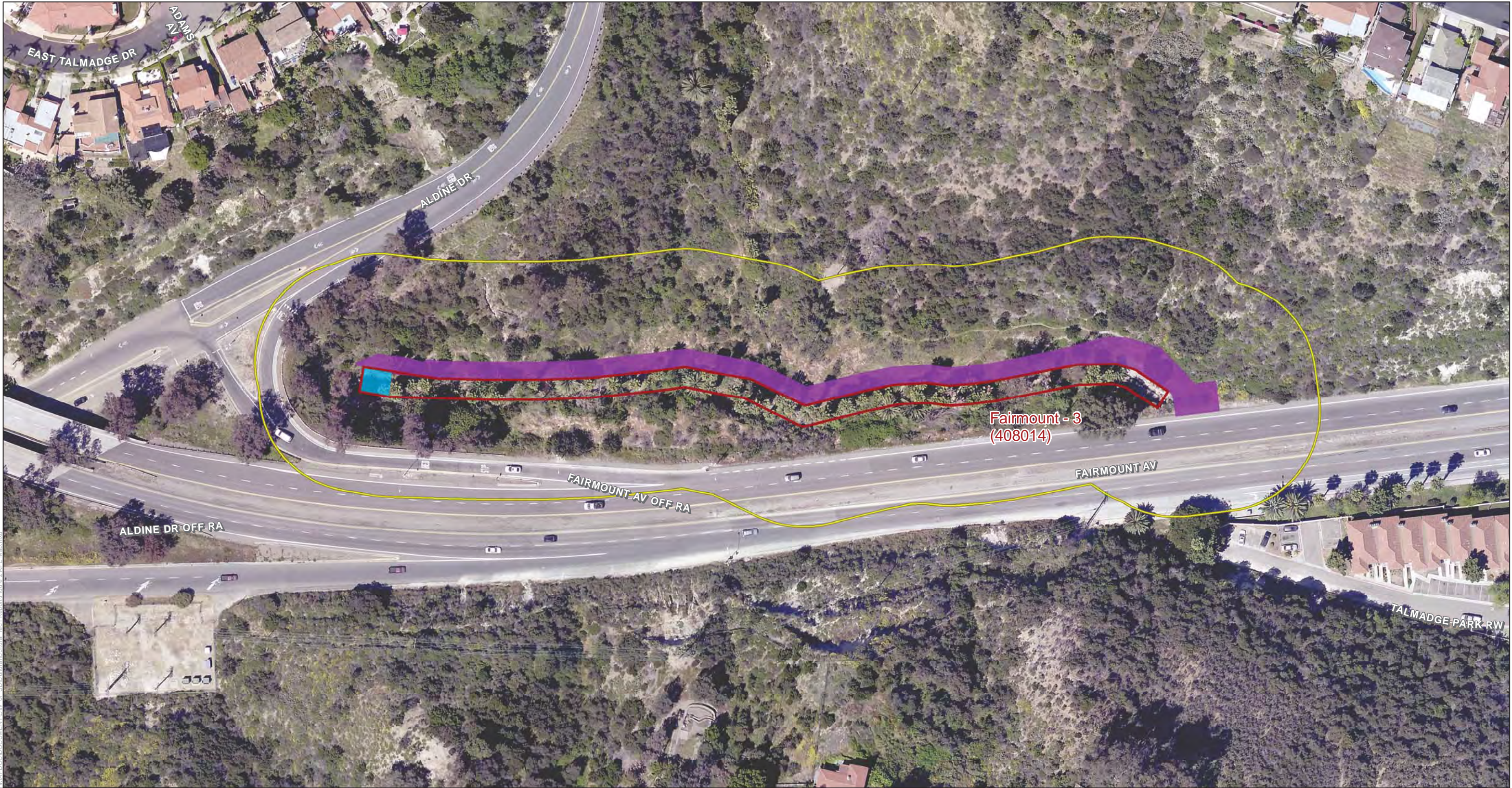
Cultural Resources Inventory Report

San Diego River Watershed

Norfolk Canyon Creek - Fairmount

Figure 2-58 - APE Map

THIS PAGE INTENTIONALLY LEFT BLANK FOR DOUBLE-SIDED PRINTING



- Project Facility Maintenance Plans (FMPs)
- APE
- Access/Loading/Staging/Stockpiling Area
- Maintenance Area

Activity Area

DUDEK

The City of
SAN DIEGO

SOURCE: SANDAG, 2014

Municipal Waterways Maintenance Plan

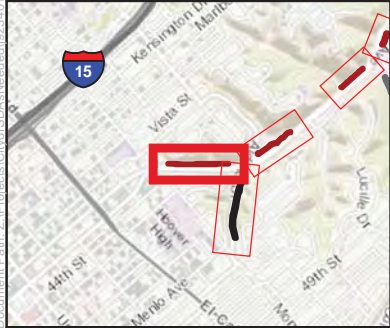
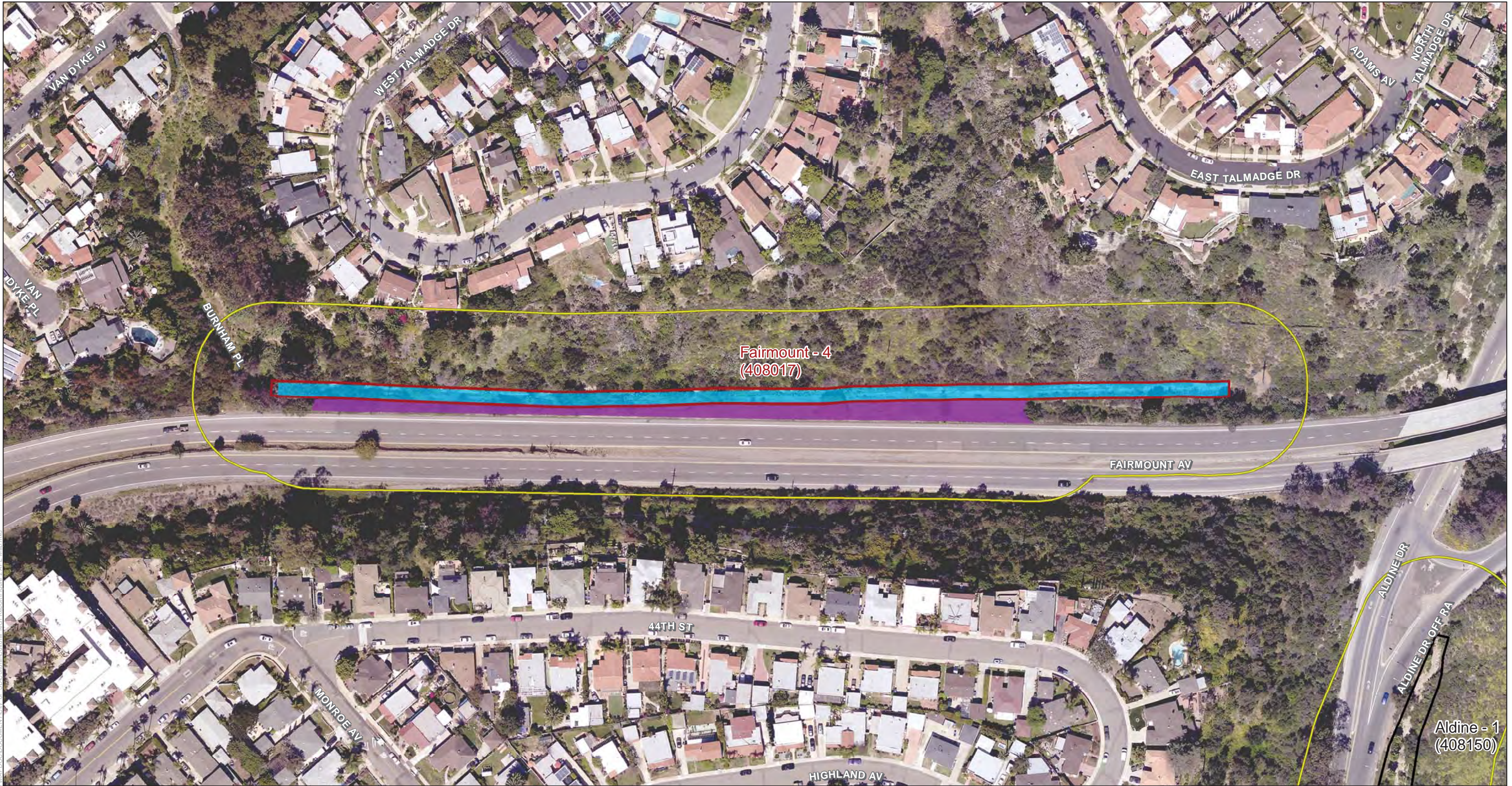
Cultural Resources Inventory Report



San Diego River Watershed
Norfolk Canyon Creek - Fairmount

Figure 2-59 - APE Map

THIS PAGE INTENTIONALLY LEFT BLANK FOR DOUBLE-SIDED PRINTING



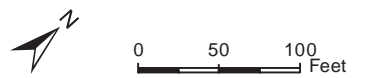
- Project Facility Maintenance Plans (FMPs)
- Project Facilities Evaluated (No FMP Proposed)
- APE

- Activity Area**
- Access/Loading/Staging/Stockpiling Area
 - Maintenance Area

DUDEK

The City of
SAN DIEGO

SOURCE: SANDAG, 2014
Municipal Waterways Maintenance Plan
Cultural Resources Inventory Report



San Diego River Watershed
Norfolk Canyon Creek - Fairmount

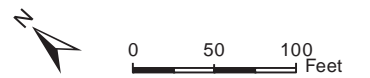
Figure 2-60 - APE Map

THIS PAGE INTENTIONALLY LEFT BLANK FOR DOUBLE-SIDED PRINTING



- Project Facility Maintenance Plans (FMPs)
- Project Facilities Evaluated (No FMP Proposed)
- APE

- Activity Area**
- Access/Loading/Staging/Stockpiling Area
 - Maintenance Area



SOURCE: SANDAG, 2014

Municipal Waterways Maintenance Plan

Cultural Resources Inventory Report

San Diego River Watershed

Norfolk Canyon Creek - Fairmount

Figure 2-61 - APE Map

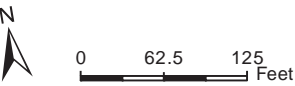
THIS PAGE INTENTIONALLY LEFT BLANK FOR DOUBLE-SIDED PRINTING



- Project Facility Maintenance Plans (FMPs)
- Maintenance Area
- APE
- Activity Area**
- Access/Loading/Staging/Stockpiling Area

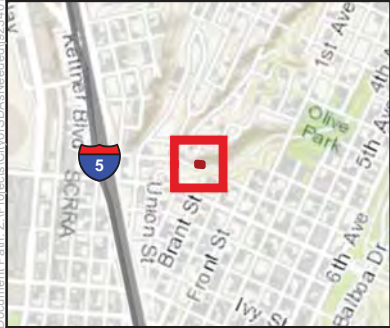
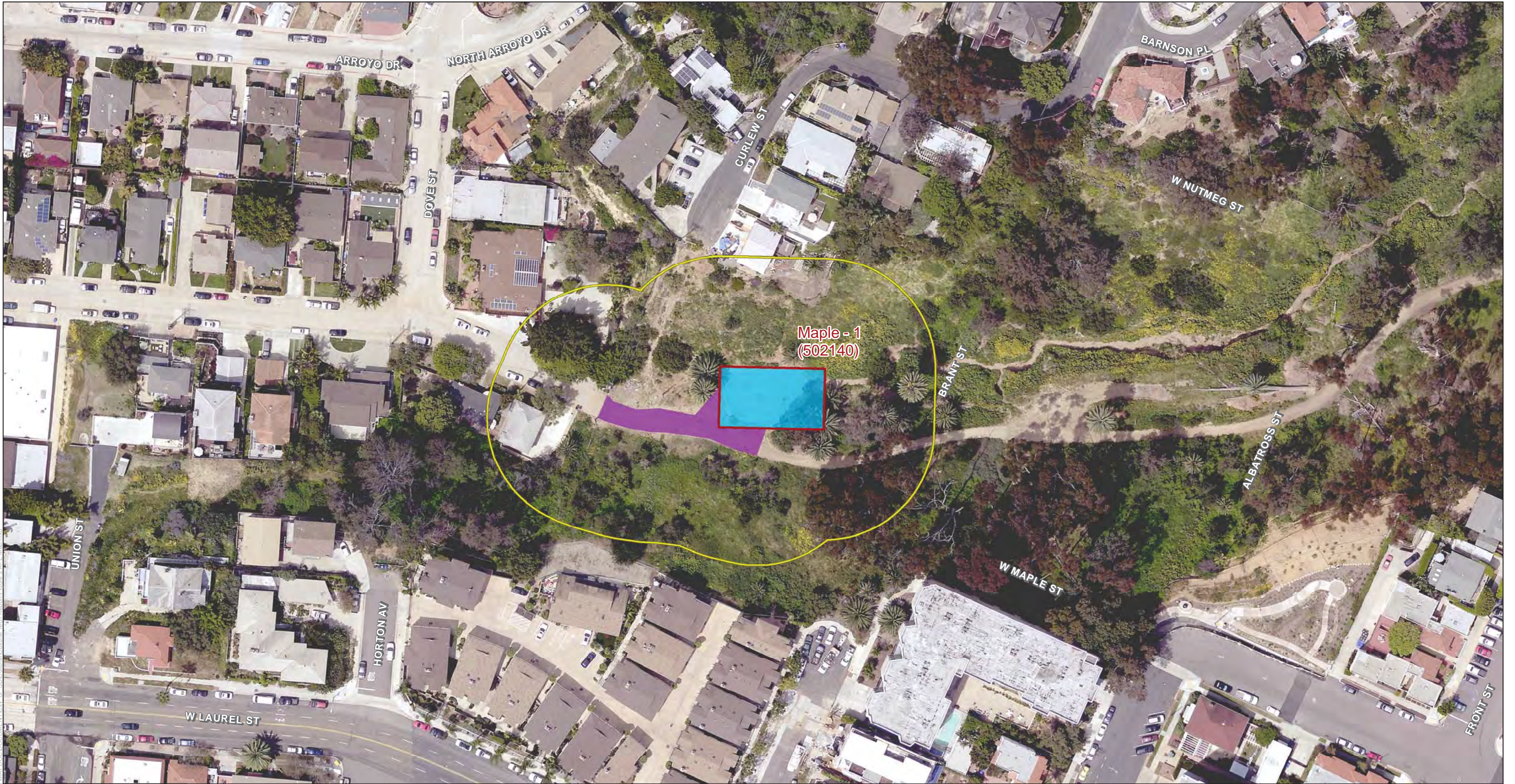


SOURCE: SANDAG, 2014
Municipal Waterways Maintenance Plan
Cultural Resources Inventory Report



San Diego River Watershed
Norfolk Canyon Creek - Fairmount
Figure 2-62 - APE Map

THIS PAGE INTENTIONALLY LEFT BLANK FOR DOUBLE-SIDED PRINTING



- Project Facility Maintenance Plans (FMPs)
- APE
- Maintenance Area
- Access/Loading/Staging/Stockpiling Area

Activity Area

DUDEK

The City of
SAN DIEGO

SOURCE: SANDAG, 2014
Municipal Waterways Maintenance Plan
Cultural Resources Inventory Report



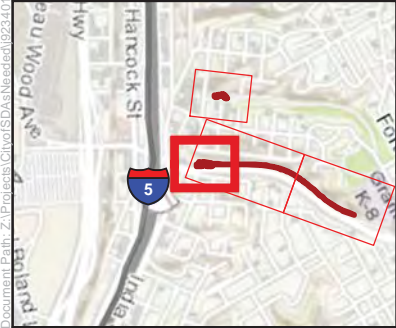
0 35 70 Feet

Pueblo San Diego Watershed
Maple Canyon Creek - Maple
Figure 2-63 - APE Map

THIS PAGE INTENTIONALLY LEFT BLANK FOR DOUBLE-SIDED PRINTING



Document Path: Z:\Projects\City of SD\CulturalResources\022401\MAPDOC\DOCUMENT\City of SD\CulturalResources\Tech Report\Figure 2 APE Map.mxd



- Project Facility Maintenance Plans (FMPs)
- APE
- Maintenance Area
- Access/Loading/Staging/Stockpiling Area

Activity Area

Access/Loading/Staging/Stockpiling Area



0 35 70 Feet

DUDEK

The City of
SAN DIEGO

SOURCE: SANDAG, 2014

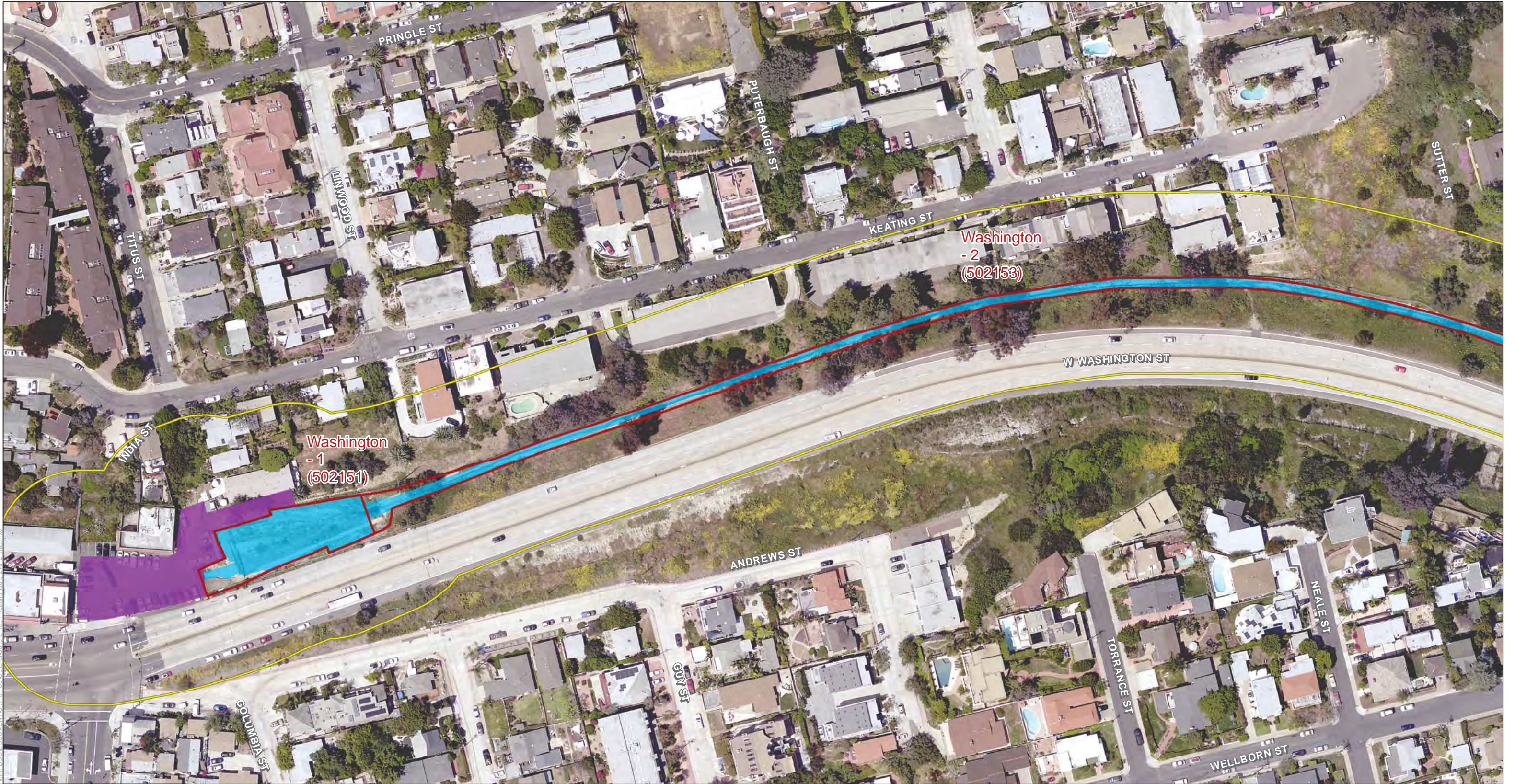
Municipal Waterways Maintenance Plan

Cultural Resources Inventory Report

Pueblo San Diego Watershed
Washington Canyon Creek - Washington

Figure 2-64 - APE Map

THIS PAGE INTENTIONALLY LEFT BLANK FOR DOUBLE-SIDED PRINTING



- Project Facility Maintenance Plans (FMPs)
- Maintenance Area
- APE
- Activity Area**
- Access/Loading/Staging/Stockpiling Area

DUDEK

The City of
SAN DIEGO

SOURCE: SANDAG, 2014
Municipal Waterways Maintenance Plan
Cultural Resources Inventory Report



0 45 90
Feet

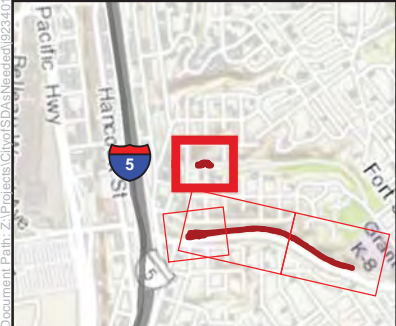
Pueblo San Diego Watershed
Washington Canyon Creek - Washington
Figure 2-65 - APE Map

THIS PAGE INTENTIONALLY LEFT BLANK FOR DOUBLE-SIDED PRINTING

THIS PAGE INTENTIONALLY LEFT BLANK FOR DOUBLE-SIDED PRINTING



Document Path: Z:\Projects\City of SD\Cultural\Cultural Tech Report\Figure 2 APE Map.mxd



- Project Facility Maintenance Plans (FMPs)
- APE
- Activity Area**
- Access/Loading/Staging/Stockpiling Area

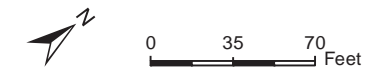
- Maintenance Area



SOURCE: SANDAG, 2014

Municipal Waterways Maintenance Plan

Cultural Resources Inventory Report

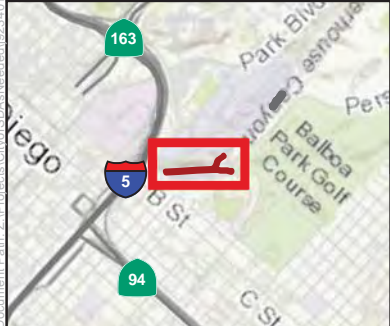


Pueblo San Diego Watershed

Mission Hill Canyon Creek - Titus

Figure 2-67 - APE Map

THIS PAGE INTENTIONALLY LEFT BLANK FOR DOUBLE-SIDED PRINTING



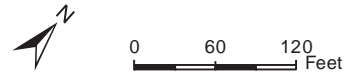
- Project Facility Maintenance Plans (FMPs)
- APE
- Maintenance Area
- Access/Loading/Staging/Stockpiling Area



SOURCE: SANDAG, 2014

Municipal Waterways Maintenance Plan

Cultural Resources Inventory Report

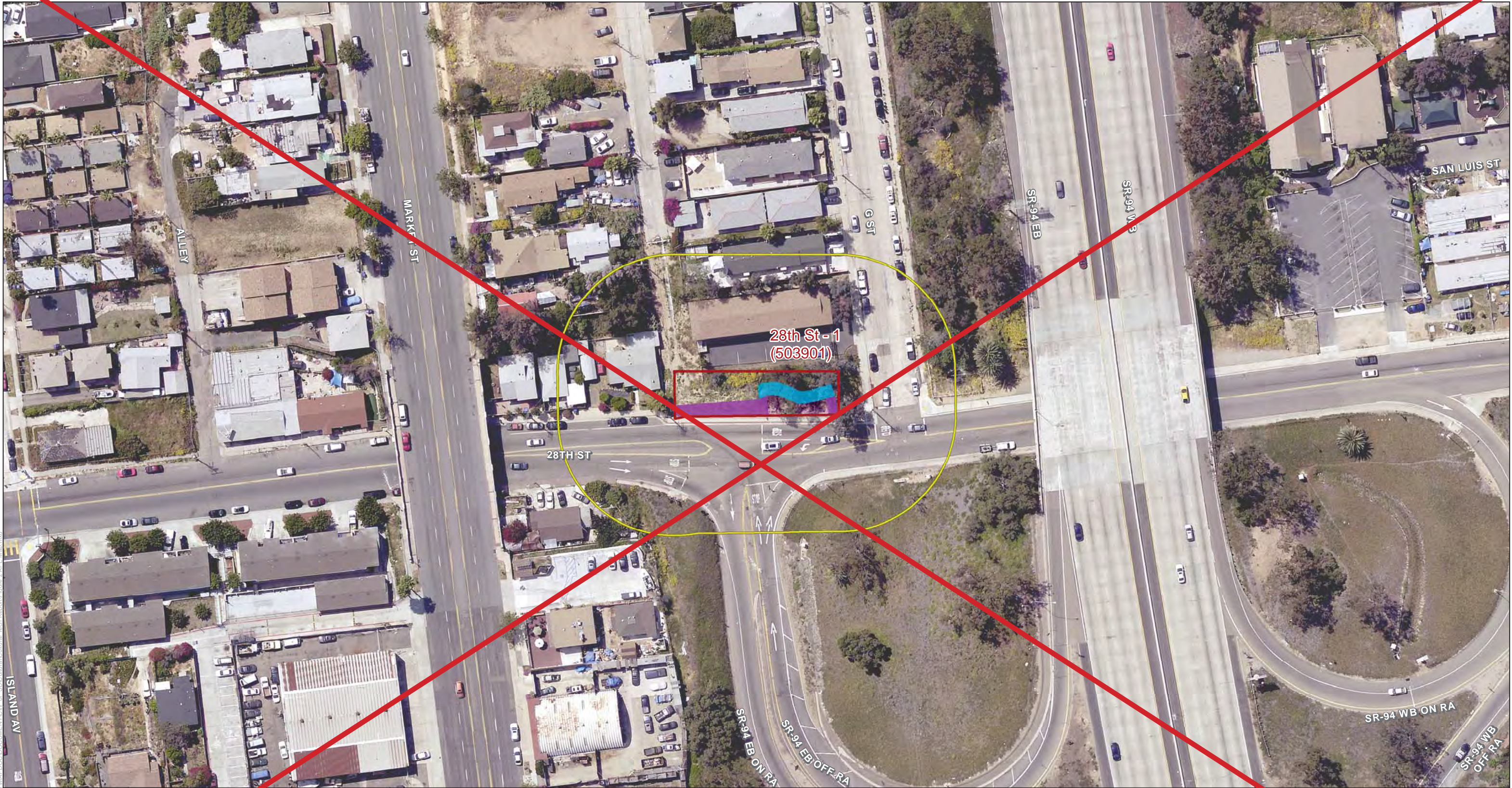


Pueblo San Diego Watershed

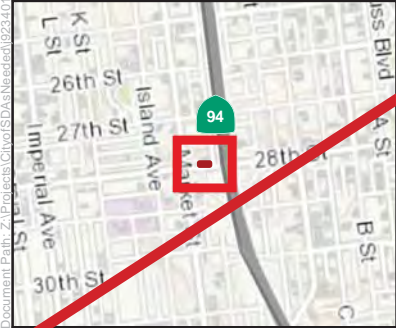
Powerhouse Canyon Creek - Pershing

Figure 2-68 - APE Map

THIS PAGE INTENTIONALLY LEFT BLANK FOR DOUBLE-SIDED PRINTING



Document Path: Z:\Projects\City of SD\Cultural\Inventory\022401\MAPDOC\DOCUMENT\City of SD\Cultural\Inventory\Tech Report\Figure 2 APE Map.mxd




- Project Facility Maintenance Plans (FMPs)
- APE
- Maintenance Area
- Activity Area**
- Access/Loading/Staging/Stockpiling Area



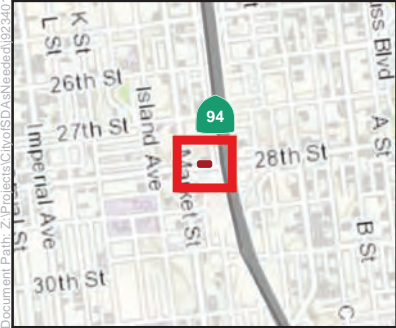
SOURCE: SANDAG, 2014
Municipal Waterways Maintenance Plan
Cultural Resources Inventory Report



Pueblo San Diego Watershed
San Diego Bay - 28th St
Figure 2-69 - APE Map



Document Path: Z:\Projects\City of San Diego\MapDocs\DOCUMENT\City of San Diego\Cultural\Tech Report\Figure 2 APE Map w Bank Repair.mxd



- Project Facility Maintenance Plans (FMPs)
- APE
- Bank Repair
- Maintenance Area
- Access/Loading/Staging/Stockpiling Area

Activity Area

- Access/Loading/Staging/Stockpiling Area

DUDEK

The City of
SAN DIEGO

SOURCE: SANDAG, 2014

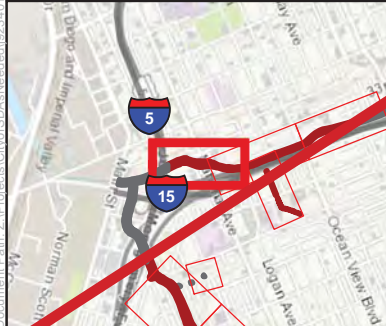
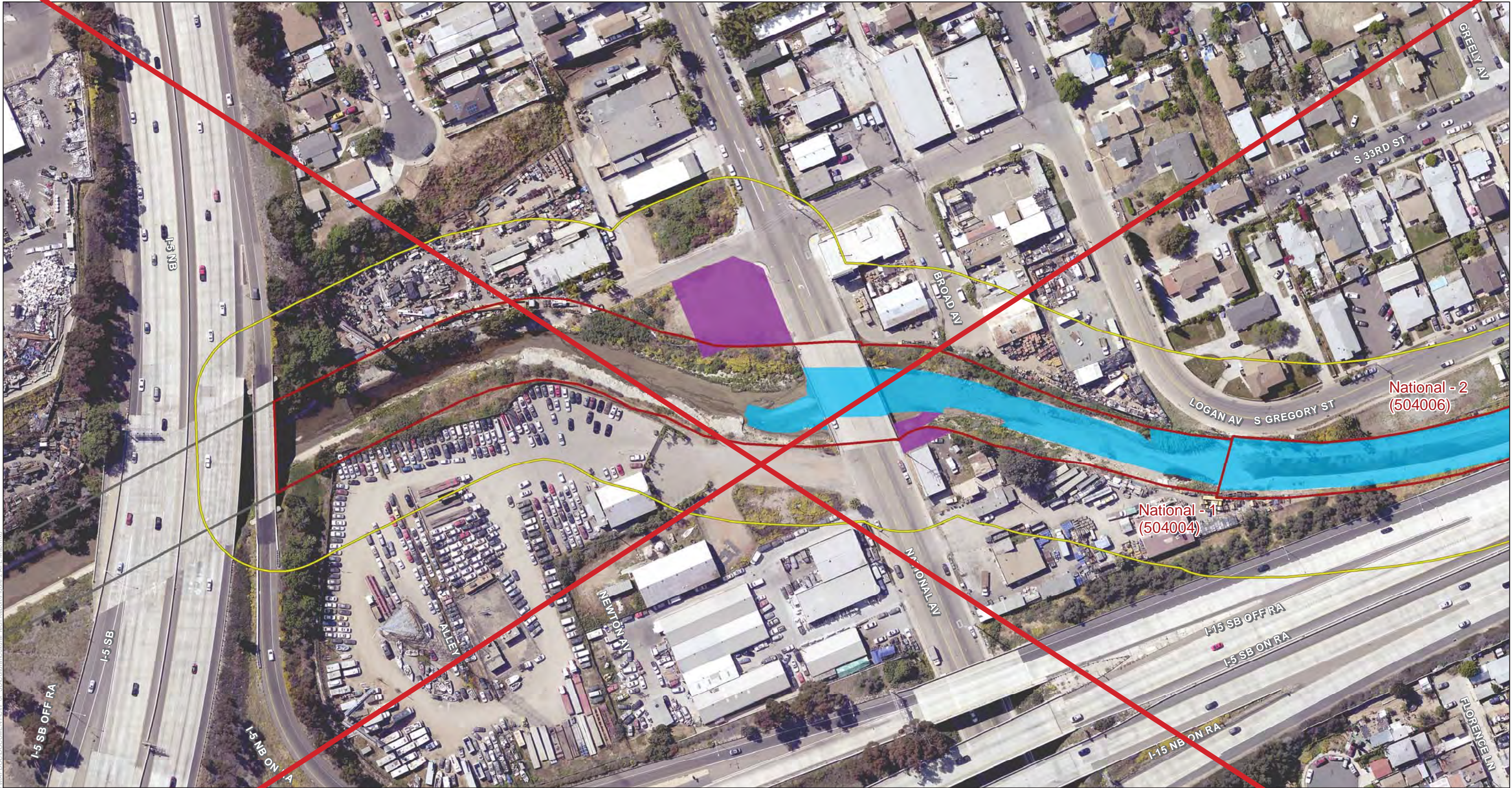
Municipal Waterways Maintenance Plan

Cultural Resources Inventory Report

0 30 60 Feet

Pueblo San Diego Watershed
San Diego Bay - 28th St
Figure 2-69 - APE Map

THIS PAGE INTENTIONALLY LEFT BLANK FOR DOUBLE-SIDED PRINTING



- Project Facility Maintenance Plans (FMPs)
- Additional Facilities (Limited Program-Level Activities)
- APE

- Activity Area**
- Access/Loading/Staging/Stockpiling Area
 - Maintenance Area



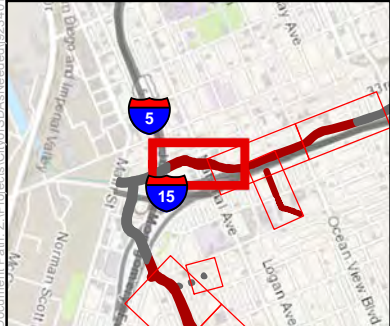
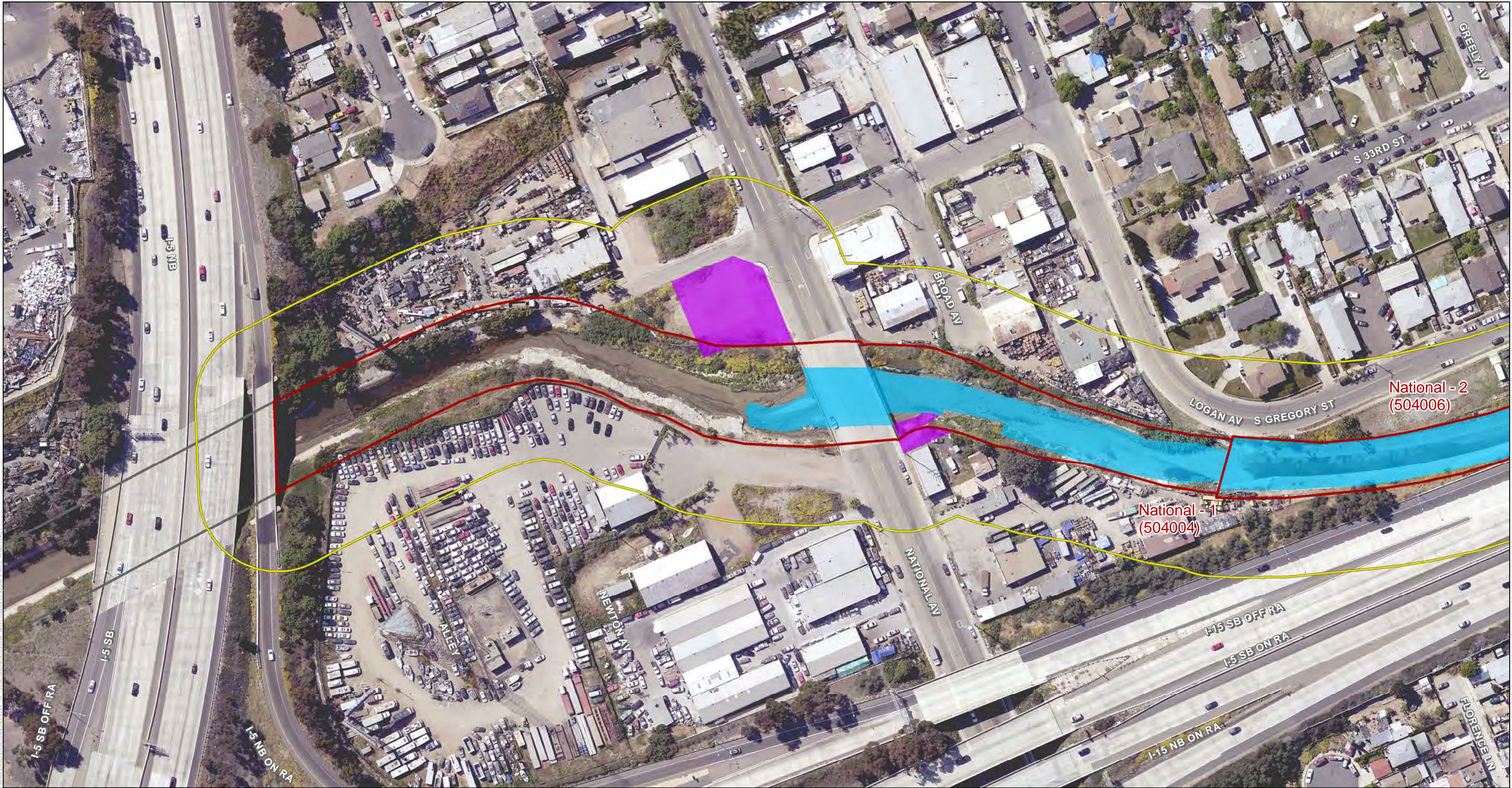
SOURCE: SANDAG, 2014

Municipal Waterways Maintenance Plan

Cultural Resources Inventory Report

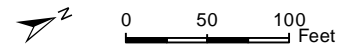


Pueblo San Diego Watershed
Chollas Creek - National
Figure 2-70 - APE Map



- Project Facility Maintenance Plans (FMPs)
- Additional Facilities (Limited Program-Level Activities)
- APE

- Activity Area**
- Access/Loading/Staging/Stockpiling Area
 - Maintenance Area



SOURCE: SANDAG, 2014

Municipal Waterways Maintenance Plan

Cultural Resources Inventory Report

Pueblo San Diego Watershed

Chollas Creek - National

Figure 2-70 - APE Map

THIS PAGE INTENTIONALLY LEFT BLANK FOR DOUBLE-SIDED PRINTING



- Project Facility Maintenance Plans (FMPs)
- Maintenance Area
- APE
- Activity Area**
- Access/Loading/Staging/Stockpiling Area

DUDEK

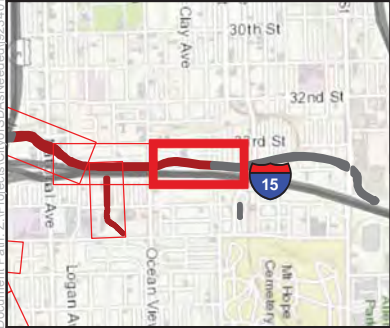
The City of
SAN DIEGO

SOURCE: SANDAG, 2014
Municipal Waterways Maintenance Plan
Cultural Resources Inventory Report

0 50 100 Feet

Pueblo San Diego Watershed
Chollas Creek - National
Figure 2-71 - APE Map

THIS PAGE INTENTIONALLY LEFT BLANK FOR DOUBLE-SIDED PRINTING



- Project Facility Maintenance Plans (FMPs)
- Additional Facilities (Limited Program-Level Activities)
- APE

- Activity Area**
- Access/Loading/Staging/Stockpiling Area
 - Maintenance Area



SOURCE: SANDAG, 2014

Municipal Waterways Maintenance Plan

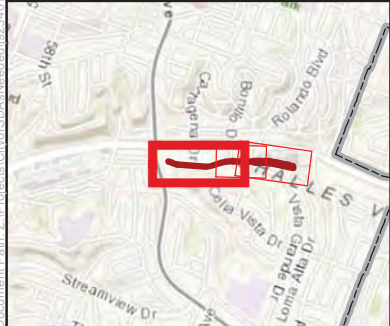
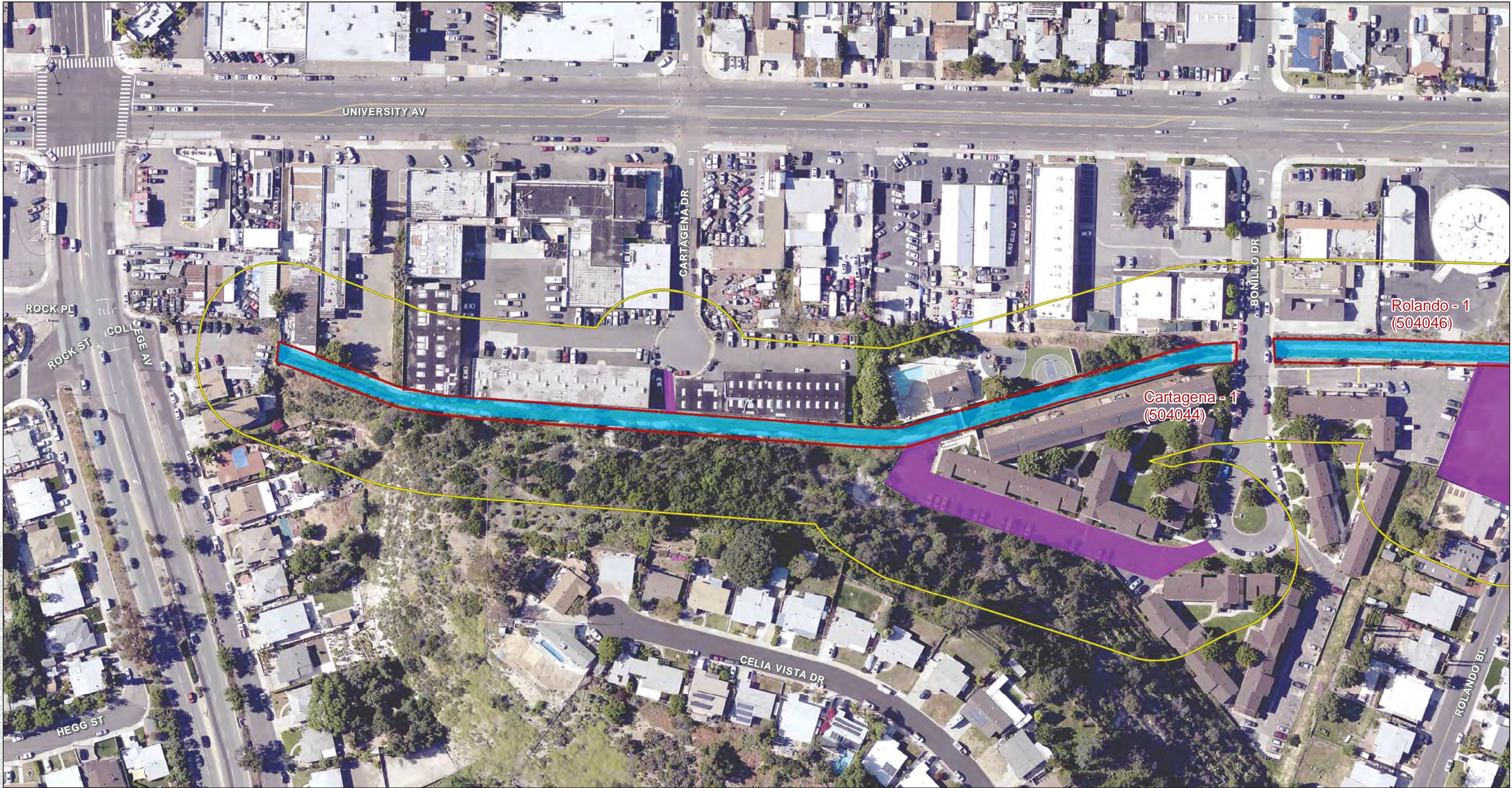
Cultural Resources Inventory Report

Pueblo San Diego Watershed

Chollas Creek - National

Figure 2-72 - APE Map

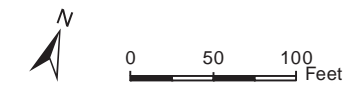
THIS PAGE INTENTIONALLY LEFT BLANK FOR DOUBLE-SIDED PRINTING



- Project Facility Maintenance Plans (FMPs)
- APE
- Maintenance Area
- Activity Area**
- Access/Loading/Staging/Stockpiling Area

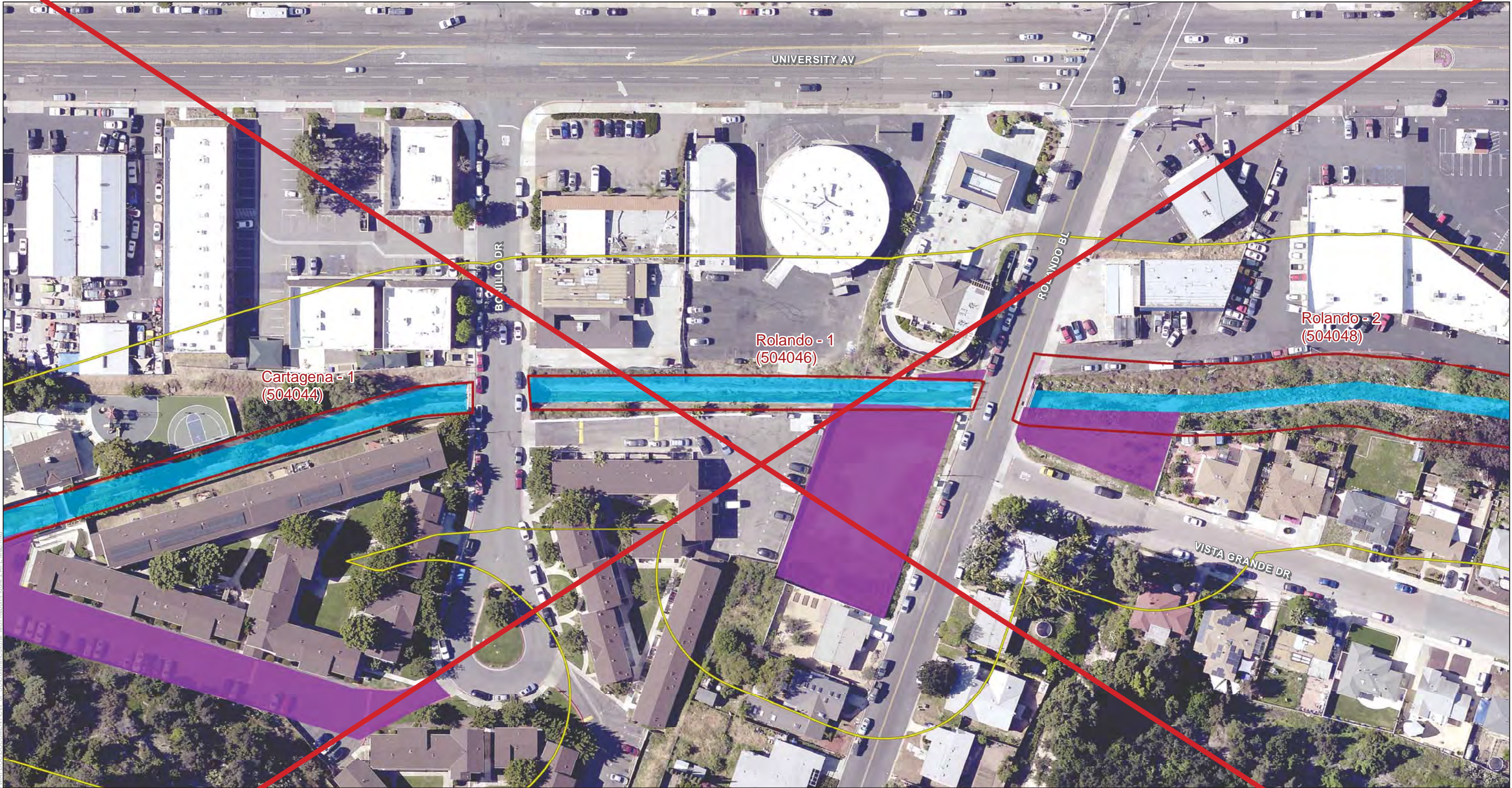


SOURCE: SANDAG, 2014
Municipal Waterways Maintenance Plan
Cultural Resources Inventory Report



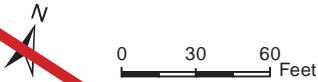
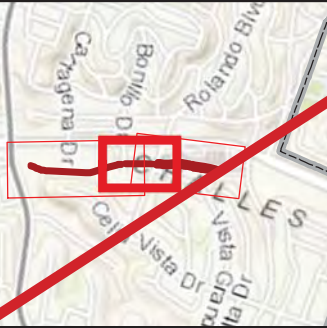
Pueblo San Diego Watershed
Chollas Creek - Rolando
Figure 2-73 - APE Map

THIS PAGE INTENTIONALLY LEFT BLANK FOR DOUBLE-SIDED PRINTING



Document Path: Z:\Projects\Chollas\MapDocs\DOCUMENTS\City of SD\CulturalResources\Tech Report\Figure 2-APE Map.mxd

- Project Facility Maintenance Plans (FMPs)
- Maintenance Area
- APE
- Activity Area**
- Access/Loading/Staging/Stockpiling Area



SOURCE: SANDAG, 2014

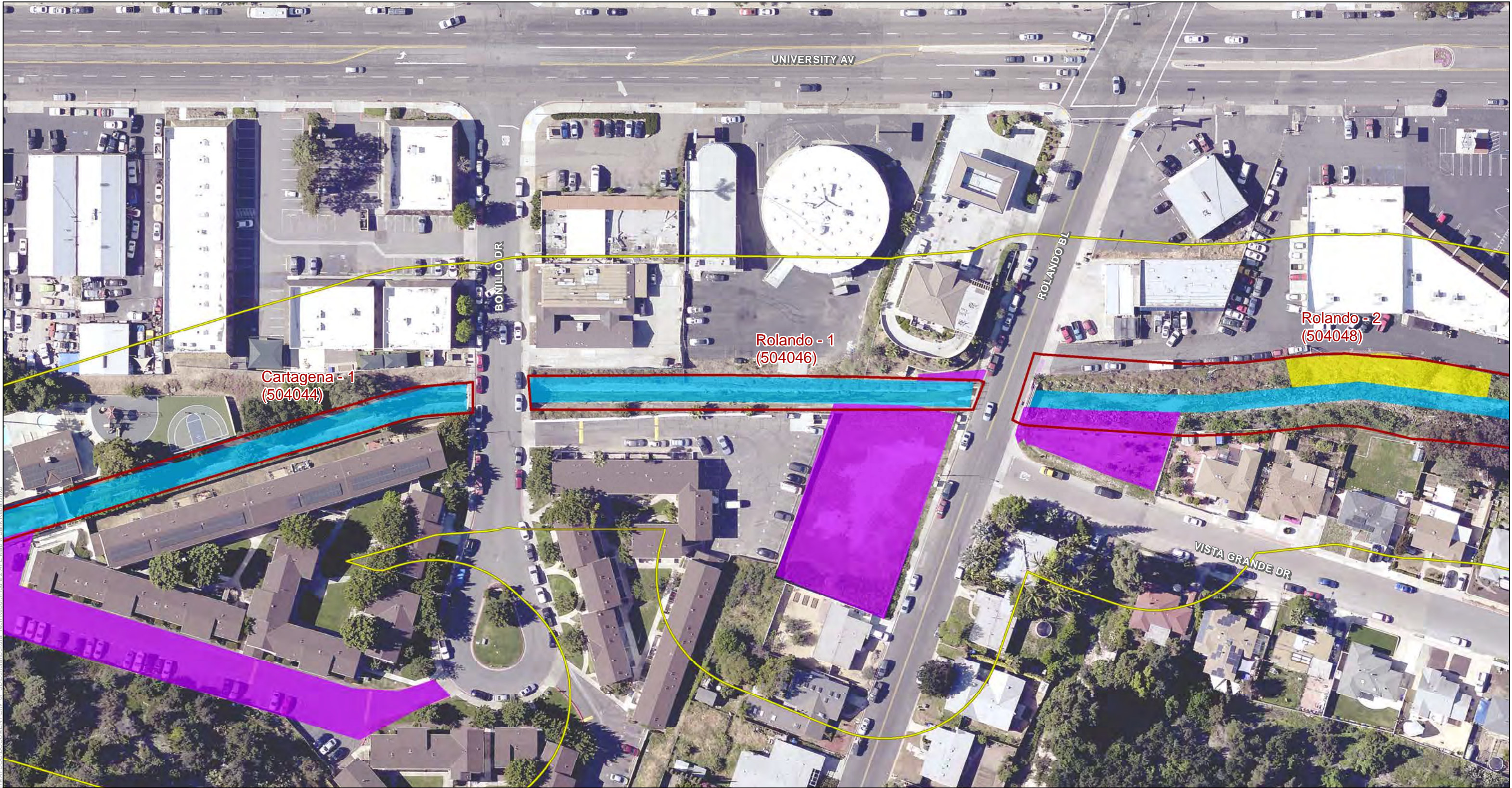
Municipal Waterways Maintenance Plan

Cultural Resources Inventory Report

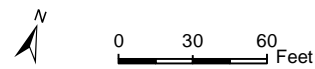
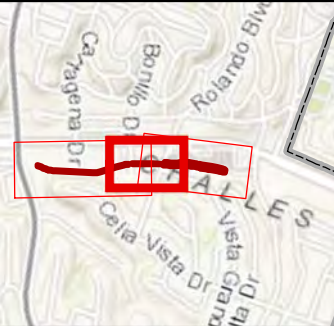
Pueblo San Diego Watershed

Chollas Creek - Rolando

Figure 2-74 - APE Map



- Project Facility Maintenance Plans (FMPs)
- APE
- Bank Repair
- Maintenance Area
- Activity Area**
- Access/Loading/Staging/Stockpiling Area



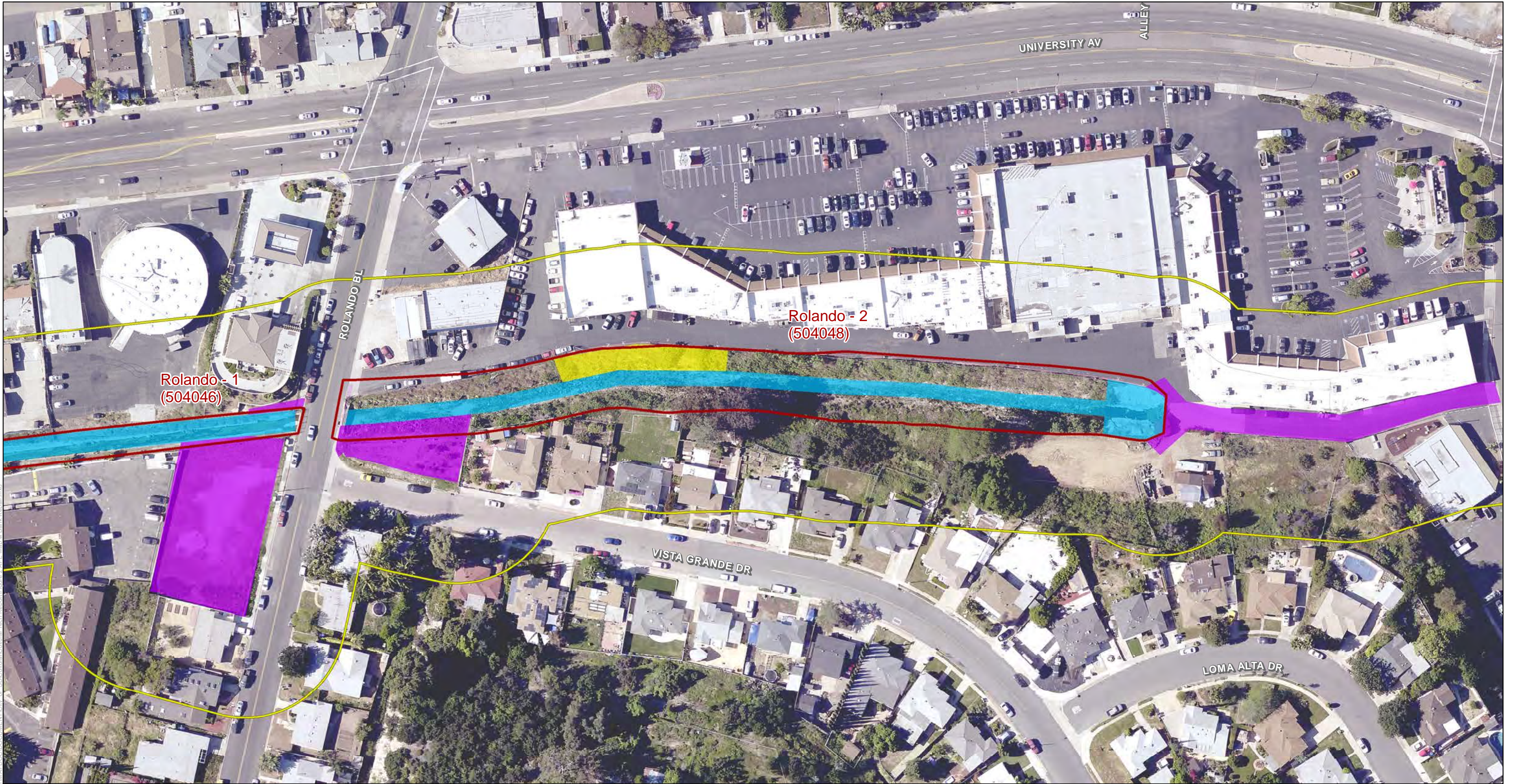
DUDEK

The City of
SAN DIEGO

SOURCE: SANDAG, 2014
Municipal Waterways Maintenance Plan
Cultural Resources Inventory Report

Pueblo San Diego Watershed
Chollas Creek - Rolando
Figure 2-74 - APE Map

THIS PAGE INTENTIONALLY LEFT BLANK FOR DOUBLE-SIDED PRINTING

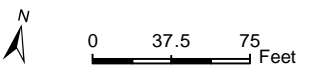


- Project Facility Maintenance Plans (FMPs)
- APE
- Bank Repair
- Maintenance Area
- Activity Area**
- Access/Loading/Staging/Stockpiling Area

DUDEK

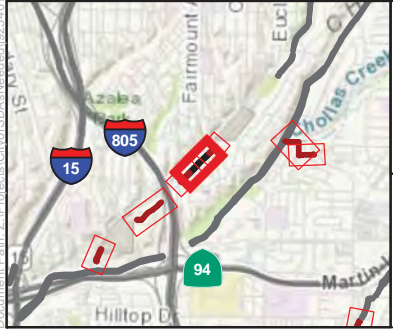
The City of
SAN DIEGO

SOURCE: SANDAG, 2014
Municipal Waterways Maintenance Plan
Cultural Resources Inventory Report



Pueblo San Diego Watershed
Chollas Creek - Rolando
Figure 2-75 - APE Map

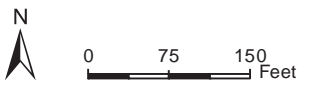
THIS PAGE INTENTIONALLY LEFT BLANK FOR DOUBLE-SIDED PRINTING



- Project Facility Maintenance Plans (FMPs)
- Project Facilities Evaluated (No FMP Proposed)

- Additional Facilities (Limited Program-Level Activities)
- APE

- Activity Area**
- Access/Loading/Staging/Stockpiling Area
 - Maintenance Area



SOURCE: SANDAG, 2014

Municipal Waterways Maintenance Plan

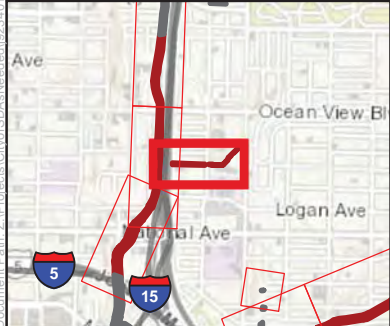
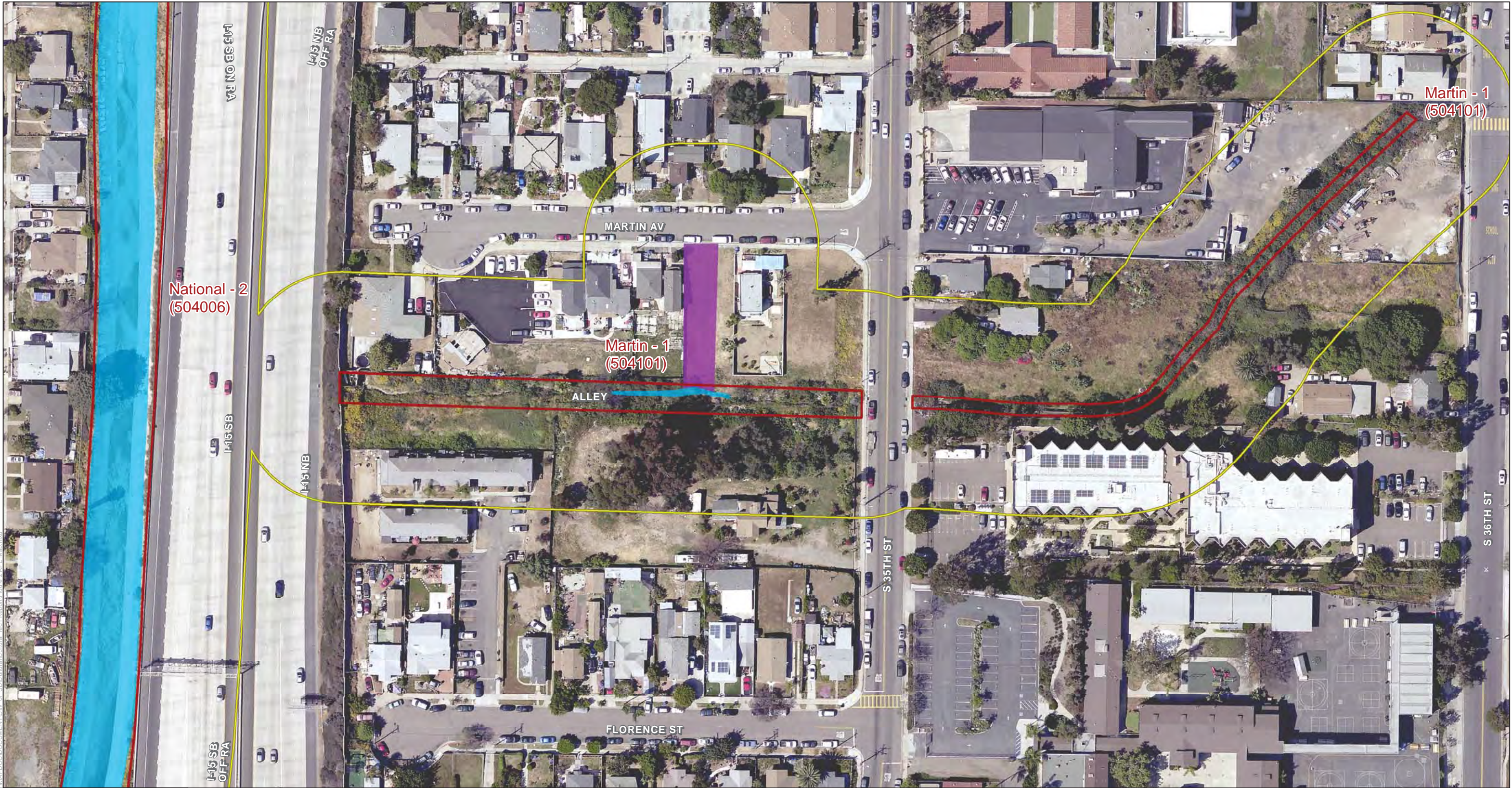
Cultural Resources Inventory Report

Pueblo San Diego Watershed

Auburn Creek - Home

Figure 2-76 - APE Map

THIS PAGE INTENTIONALLY LEFT BLANK FOR DOUBLE-SIDED PRINTING



- Project Facility Maintenance Plans (FMPs)
- Maintenance Area
- APE
- Activity Area**
- Access/Loading/Staging/Stockpiling Area

DUDEK

The City of
SAN DIEGO

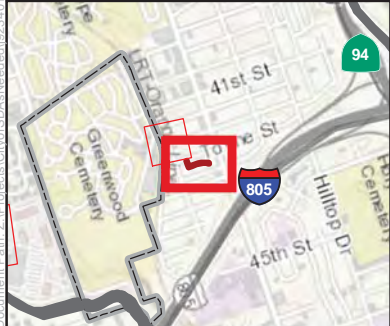
SOURCE: SANDAG, 2014
Municipal Waterways Maintenance Plan
Cultural Resources Inventory Report



Pueblo San Diego Watershed
Chollas Creek - Martin
Figure 2-77 - APE Map

THIS PAGE INTENTIONALLY LEFT BLANK FOR DOUBLE-SIDED PRINTING

THIS PAGE INTENTIONALLY LEFT BLANK FOR DOUBLE-SIDED PRINTING



- | | |
|---|---|
| ● Structure - IAMFLOC Number | Activity Area |
| ▭ Project Facility Maintenance Plans (FMPs) | ▭ Access/Loading/Staging/Stockpiling Area |
| ▭ APE | ▭ Maintenance Area |



SOURCE: SANDAG, 2014
Municipal Waterways Maintenance Plan
Cultural Resources Inventory Report

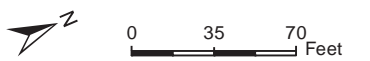
Pueblo San Diego Watershed
Chollas Creek - J St
Figure 2-79 - APE Map

THIS PAGE INTENTIONALLY LEFT BLANK FOR DOUBLE-SIDED PRINTING



- Project Facility Maintenance Plans (FMPs)
- Additional Facilities (Limited Program-Level Activities)
- APE

- Activity Area**
- Access/Loading/Staging/Stockpiling Area
 - Maintenance Area



SOURCE: SANDAG, 2014

Municipal Waterways Maintenance Plan

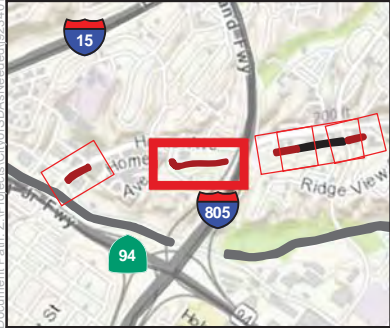
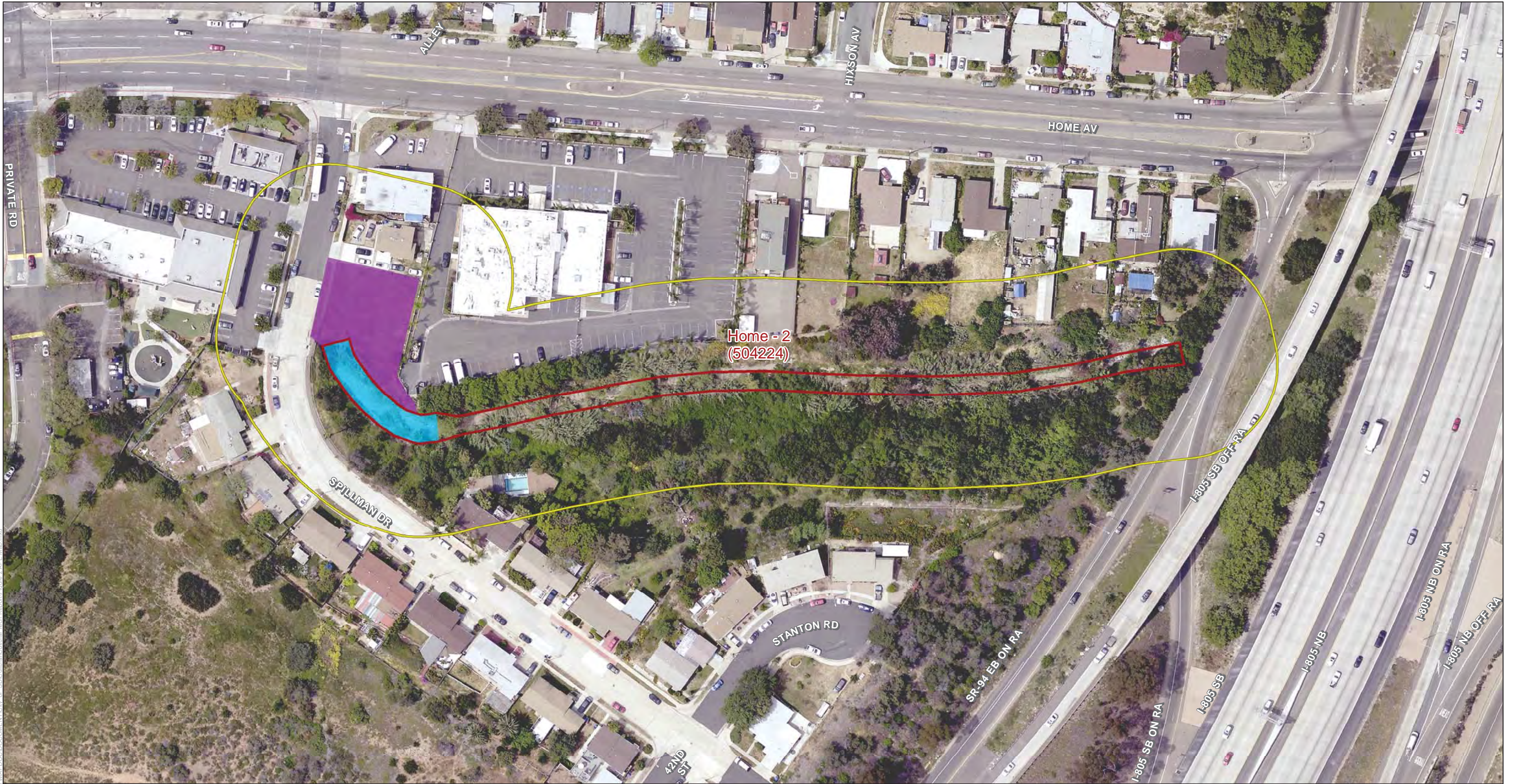
Cultural Resources Inventory Report

Pueblo San Diego Watershed

Auburn Creek - Home

Figure 2-80 - APE Map

THIS PAGE INTENTIONALLY LEFT BLANK FOR DOUBLE-SIDED PRINTING



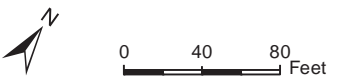
- Project Facility Maintenance Plans (FMPs)
 - APE
 - Maintenance Area
 - Access/Loading/Staging/Stockpiling Area
- Activity Area**



SOURCE: SANDAG, 2014

Municipal Waterways Maintenance Plan

Cultural Resources Inventory Report

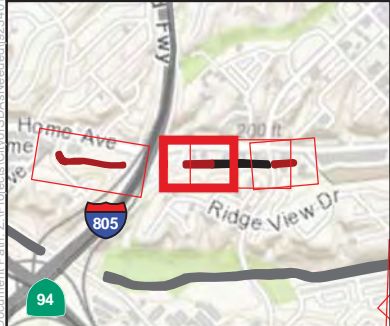
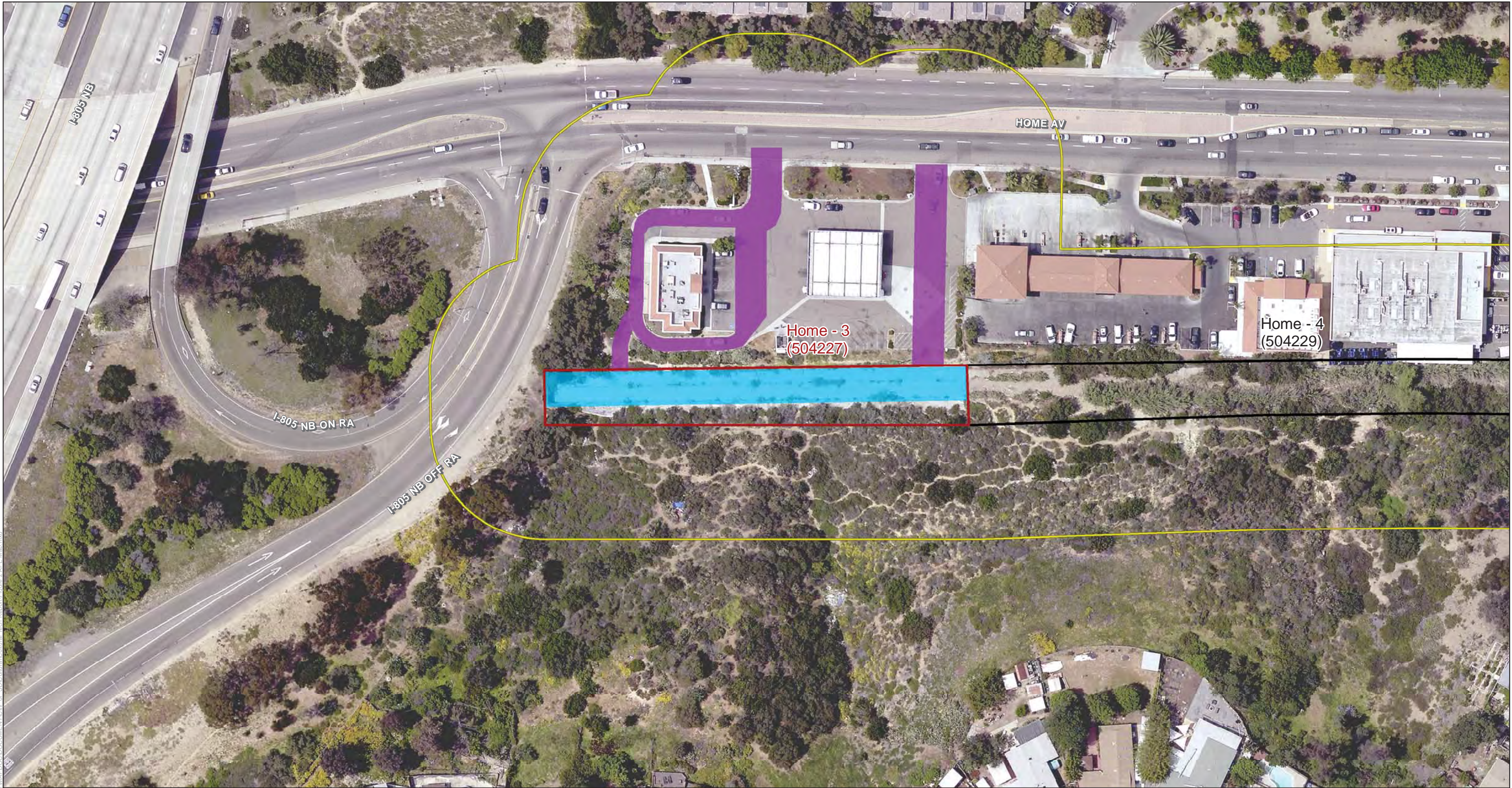


Pueblo San Diego Watershed

Auburn Creek - Home

Figure 2-81 - APE Map

THIS PAGE INTENTIONALLY LEFT BLANK FOR DOUBLE-SIDED PRINTING



- Project Facility Maintenance Plans (FMPs)
- Project Facilities Evaluated (No FMP Proposed)
- APE

- Activity Area**
- Access/Loading/Staging/Stockpiling Area
 - Maintenance Area



SOURCE: SANDAG, 2014

Municipal Waterways Maintenance Plan

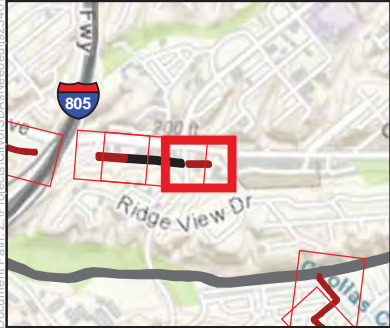
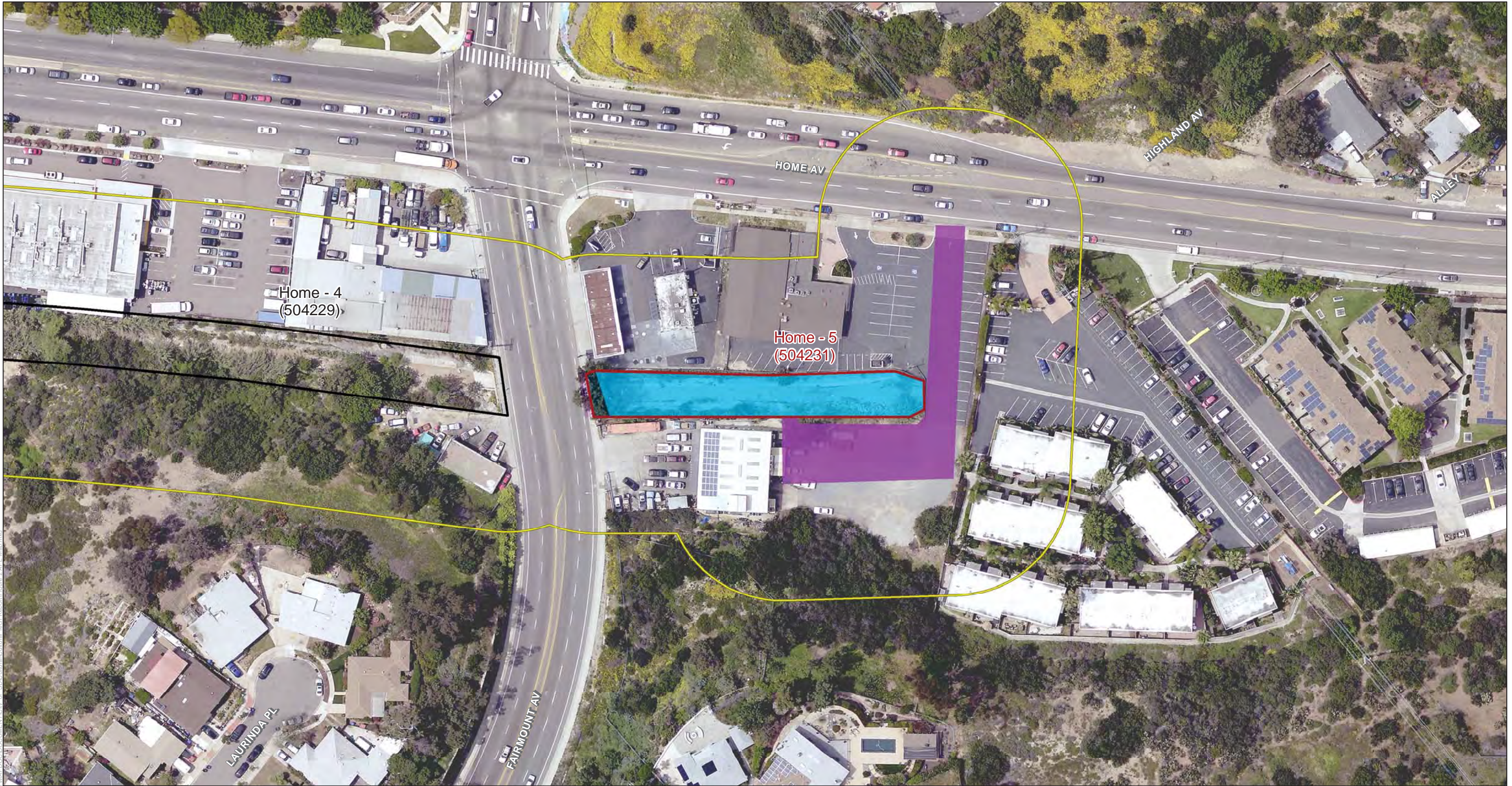
Cultural Resources Inventory Report

Pueblo San Diego Watershed

Auburn Creek - Home

Figure 2-82 - APE Map

THIS PAGE INTENTIONALLY LEFT BLANK FOR DOUBLE-SIDED PRINTING



- Project Facility Maintenance Plans (FMPs)
- Project Facilities Evaluated (No FMP Proposed)
- APE

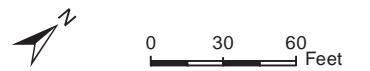
- Activity Area**
- Access/Loading/Staging/Stockpiling Area
 - Maintenance Area



SOURCE: SANDAG, 2014

Municipal Waterways Maintenance Plan

Cultural Resources Inventory Report

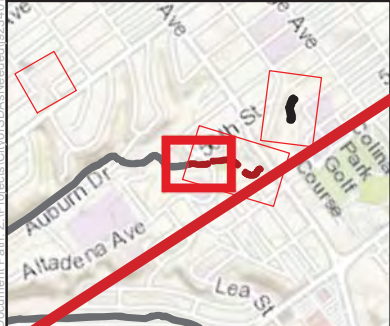
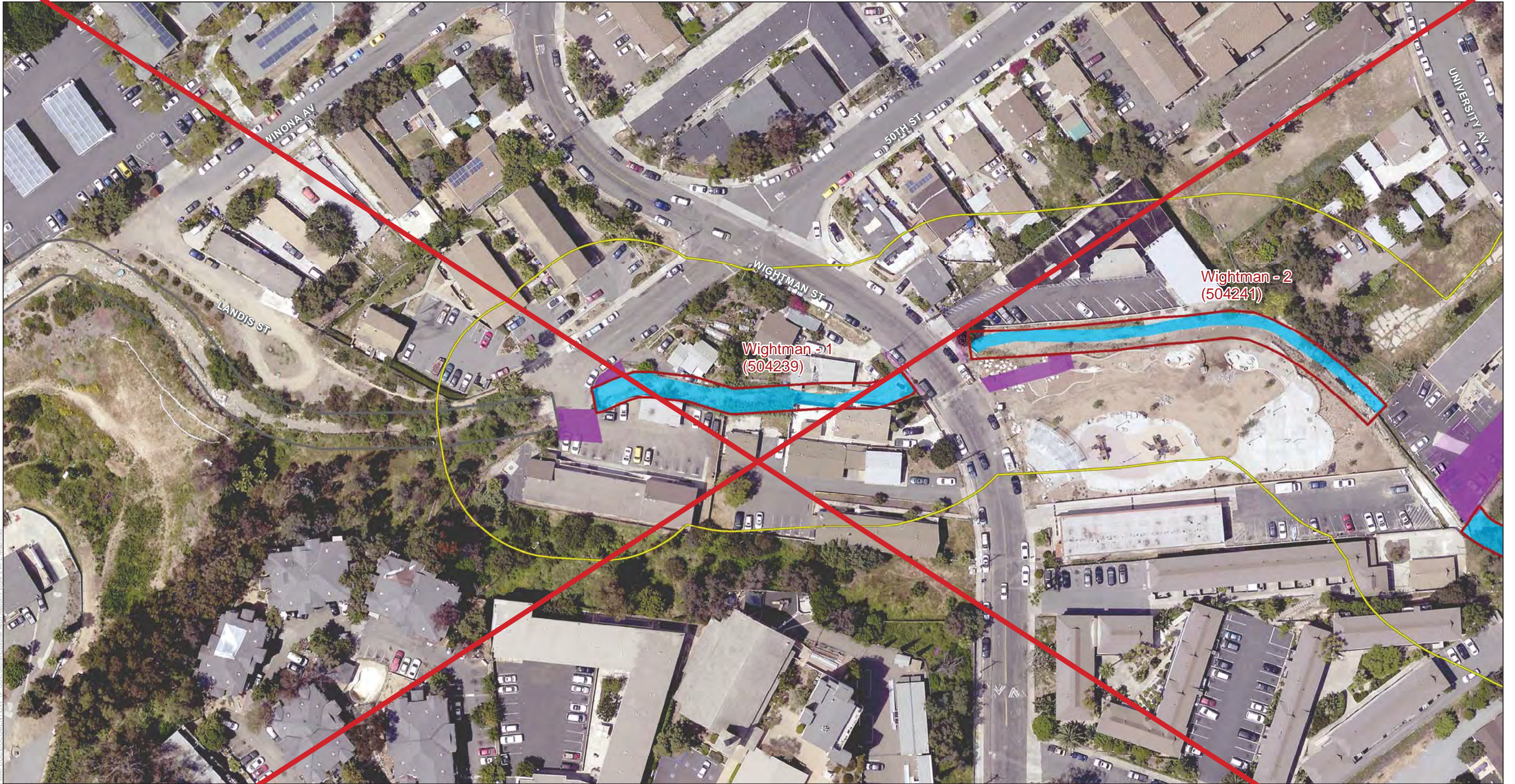


Pueblo San Diego Watershed

Auburn Creek - Home

Figure 2-83 - APE Map

THIS PAGE INTENTIONALLY LEFT BLANK FOR DOUBLE-SIDED PRINTING



- Project Facility Maintenance Plans (FMPs)
- Additional Facilities (Limited Program-Level Activities)
- APE

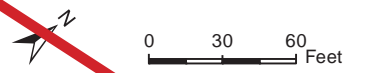
- Activity Area**
- Access/Loading/Staging/Stockpiling Area
 - Maintenance Area



SOURCE: SANDAG, 2014

Municipal Waterways Maintenance Plan

Cultural Resources Inventory Report



Pueblo San Diego Watershed

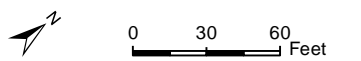
Auburn Creek - Wightman

Figure 2-84 - APE Map



- Project Facility Maintenance Plans (FMPs)
- Additional Facilities (Limited Program-Level Activities)
- APE

- Activity Area**
- Access/Loading/Staging/Stockpiling Area
 - Maintenance Area



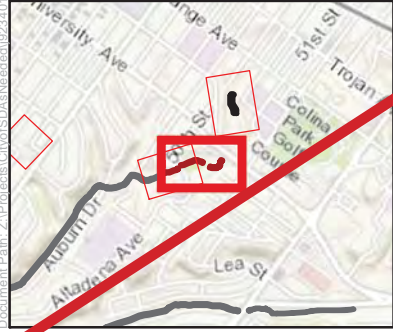
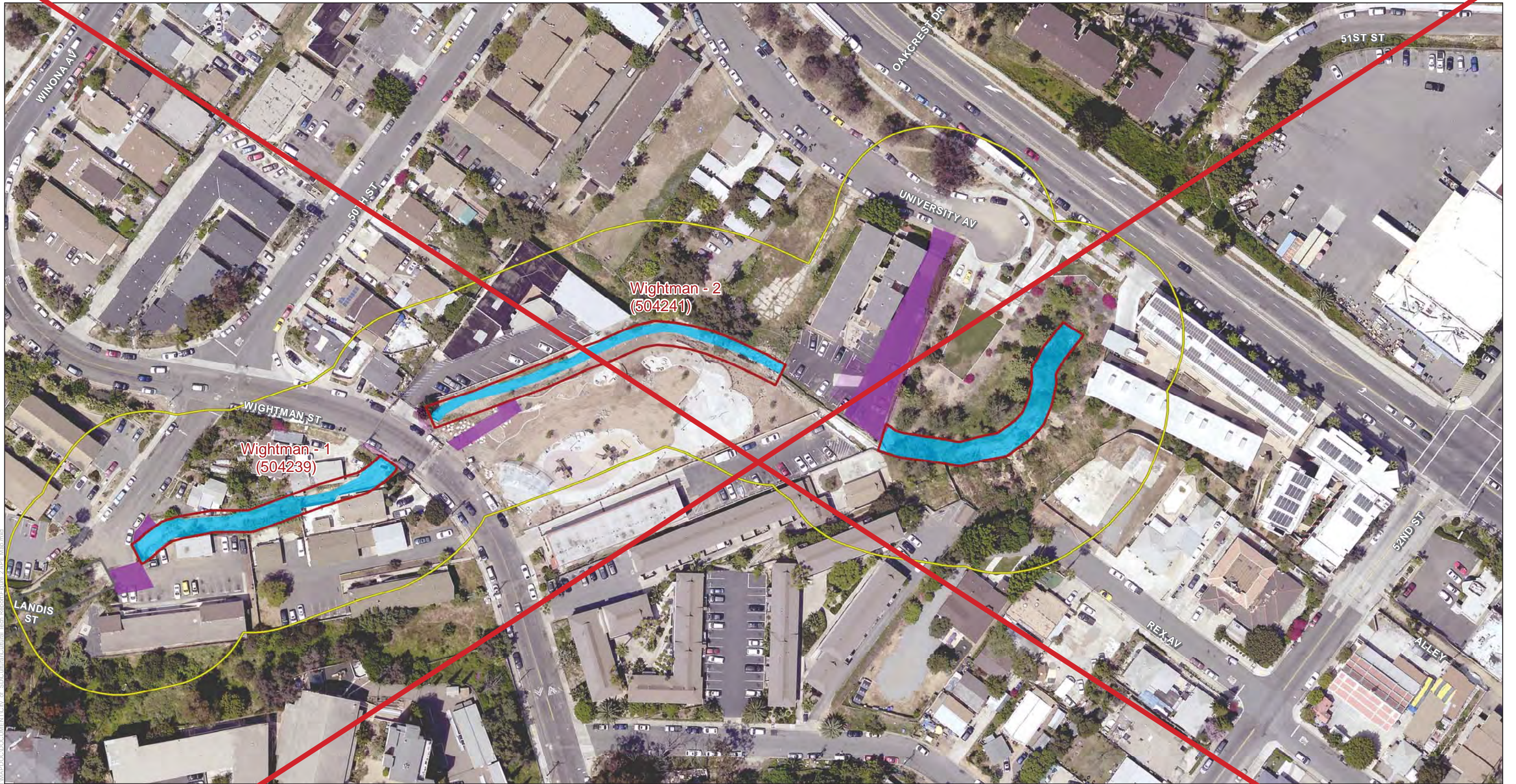
DUDEK

The City of
SAN DIEGO

SOURCE: SANDAG, 2014
Municipal Waterways Maintenance Plan
Cultural Resources Inventory Report

Pueblo San Diego Watershed
Auburn Creek - Wightman
Figure 2-84 - APE Map

THIS PAGE INTENTIONALLY LEFT BLANK FOR DOUBLE-SIDED PRINTING



- Project Facility Maintenance Plans (FMPs)
- Additional Facilities (Limited Program-Level Activities)
- APE

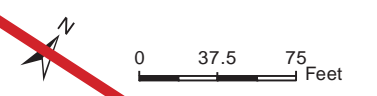
- Activity Area**
- Access/Loading/Staging/Stockpiling Area
 - Maintenance Area



SOURCE: SANDAG, 2014

Municipal Waterways Maintenance Plan

Cultural Resources Inventory Report

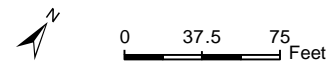


Pueblo San Diego Watershed
 Auburn Creek - Wightman
 Figure 2-85 - APE Map



- Project Facility Maintenance Plans (FMPs)
- Additional Facilities (Limited Program-Level Activities)
- APE

- Activity Area**
- Access/Loading/Staging/Stockpiling Area
 - Bank Repair
 - Maintenance Area



SOURCE: SANDAG, 2014

Municipal Waterways Maintenance Plan

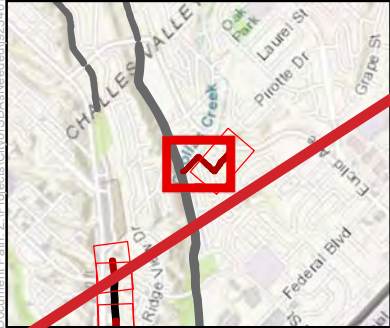
Cultural Resources Inventory Report

Pueblo San Diego Watershed

Auburn Creek - Wightman

Figure 2-85 - APE Map

THIS PAGE INTENTIONALLY LEFT BLANK FOR DOUBLE-SIDED PRINTING




- Project Facility Maintenance Plans (FMPs)
- Additional Facilities (Limited Program-Level Activities)
- APE

- Activity Area**
- Access/Loading/Staging/Stockpiling Area
 - Maintenance Area

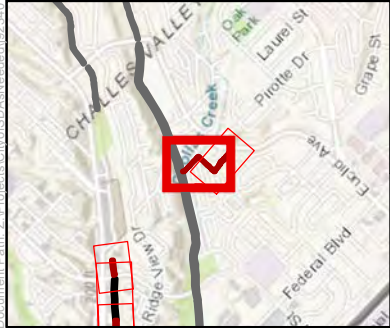
DUDEK

The City of
SAN DIEGO

SOURCE: SANDAG, 2014
Municipal Waterways Maintenance Plan
Cultural Resources Inventory Report

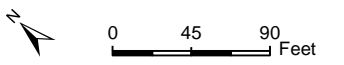


Pueblo San Diego Watershed
Chollas Creek - Megan
Figure 2-86 - APE Map



- Project Facility Maintenance Plans (FMPs)
- Additional Facilities (Limited Program-Level Activities)
- APE

- Activity Area**
- Access/Loading/Staging/Stockpiling Area
 - Bank Repair
 - Maintenance Area



SOURCE: SANDAG, 2014

Municipal Waterways Maintenance Plan

Cultural Resources Inventory Report

Pueblo San Diego Watershed
Chollas Creek - Megan
Figure 2-86 - APE Map

THIS PAGE INTENTIONALLY LEFT BLANK FOR DOUBLE-SIDED PRINTING



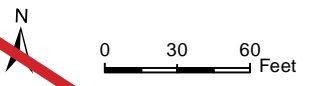
- Project Facility Maintenance Plans (FMPs)
- APE
- Maintenance Area
- Access/Loading/Staging/Stockpiling Area



SOURCE: SANDAG, 2014

Municipal Waterways Maintenance Plan

Cultural Resources Inventory Report



Pueblo San Diego Watershed
Chollas Creek - Megan
Figure 2-87 - APE Map



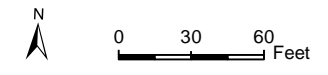
- Project Facility Maintenance Plans (FMPs)
- APE
- Bank Repair
- Maintenance Area
- Access/Loading/Staging/Stockpiling Area



SOURCE: SANDAG, 2014

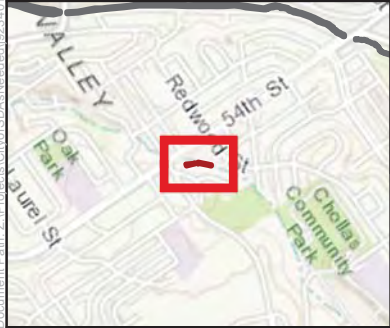
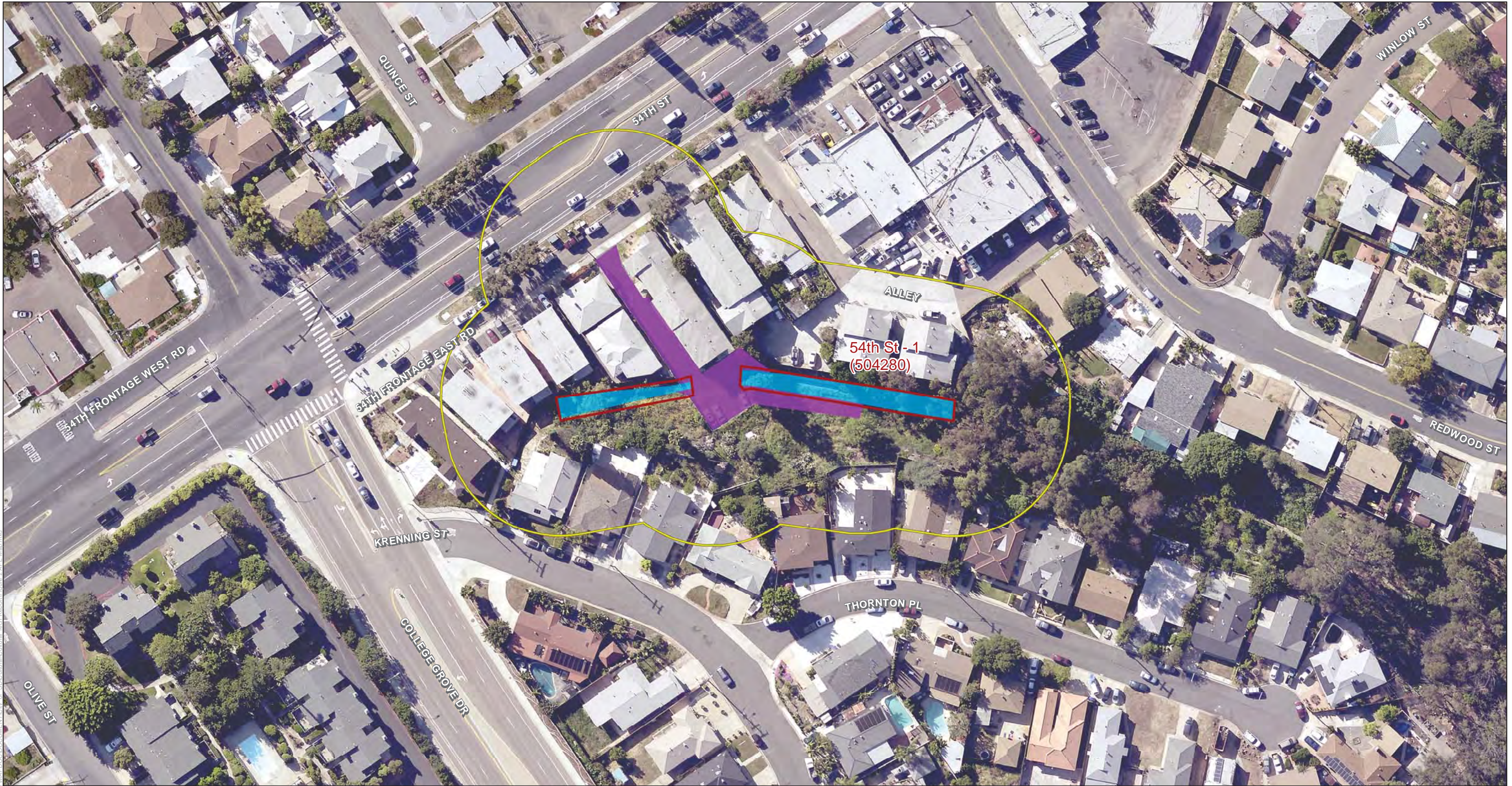
Municipal Waterways Maintenance Plan

Cultural Resources Inventory Report



Pueblo San Diego Watershed
 Chollas Creek - Megan
 Figure 2-87 - APE Map

THIS PAGE INTENTIONALLY LEFT BLANK FOR DOUBLE-SIDED PRINTING



- Project Facility Maintenance Plans (FMPs)
- APE
- Maintenance Area
- Access/Loading/Staging/Stockpiling Area

Activity Area

DUDEK

The City of
SAN DIEGO

SOURCE: SANDAG, 2014

Municipal Waterways Maintenance Plan

Cultural Resources Inventory Report



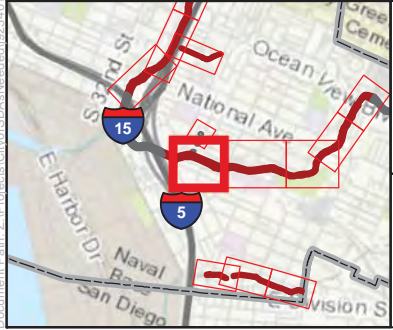
0 30 60 Feet

Pueblo San Diego Watershed

Chollas Creek - 54th St

Figure 2-88 - APE Map

THIS PAGE INTENTIONALLY LEFT BLANK FOR DOUBLE-SIDED PRINTING



- ▬ Project Facility Maintenance Plans (FMPs)
- ▬ Additional Facilities (Limited Program-Level Activities)
- ▬ APE



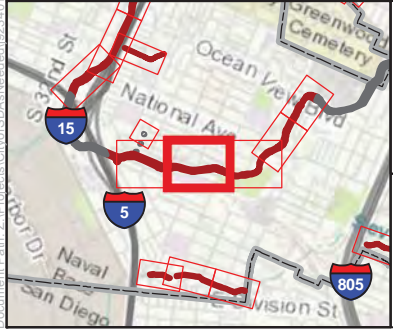
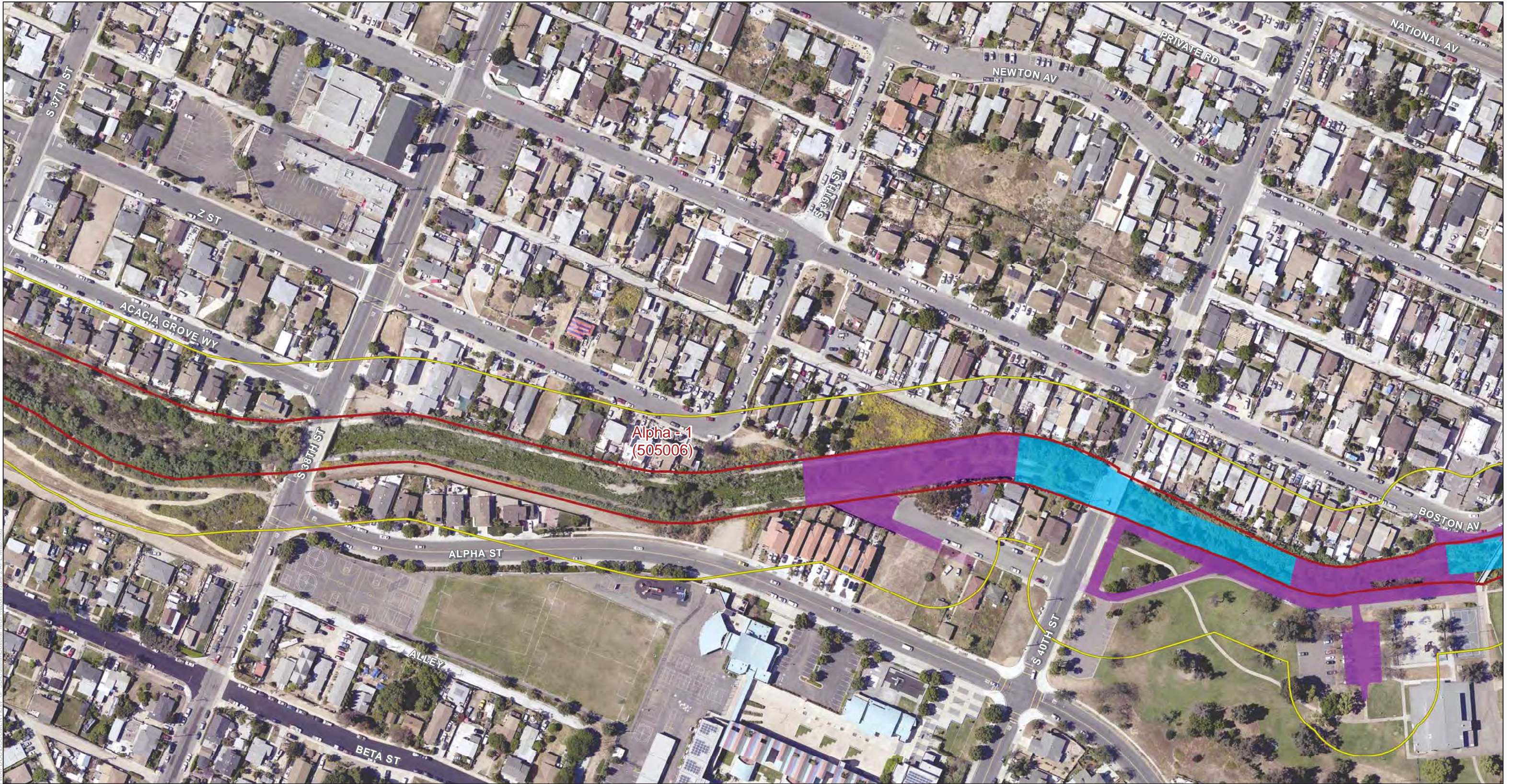
SOURCE: SANDAG, 2014

Municipal Waterways Maintenance Plan

Cultural Resources Inventory Report

Pueblo San Diego Watershed
 South Chollas Creek - Southcrest
 Figure 2-89 - APE Map

THIS PAGE INTENTIONALLY LEFT BLANK FOR DOUBLE-SIDED PRINTING



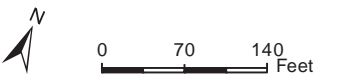
- Project Facility Maintenance Plans (FMPs)
- APE
- Access/Loading/Staging/Stockpiling Area
- Maintenance Area

Activity Area

DUDEK

The City of
SAN DIEGO

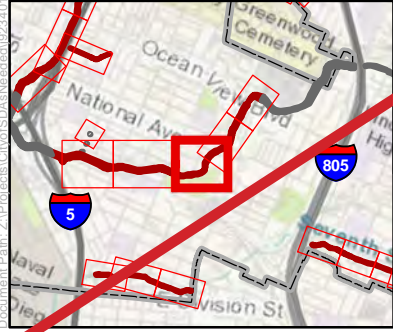
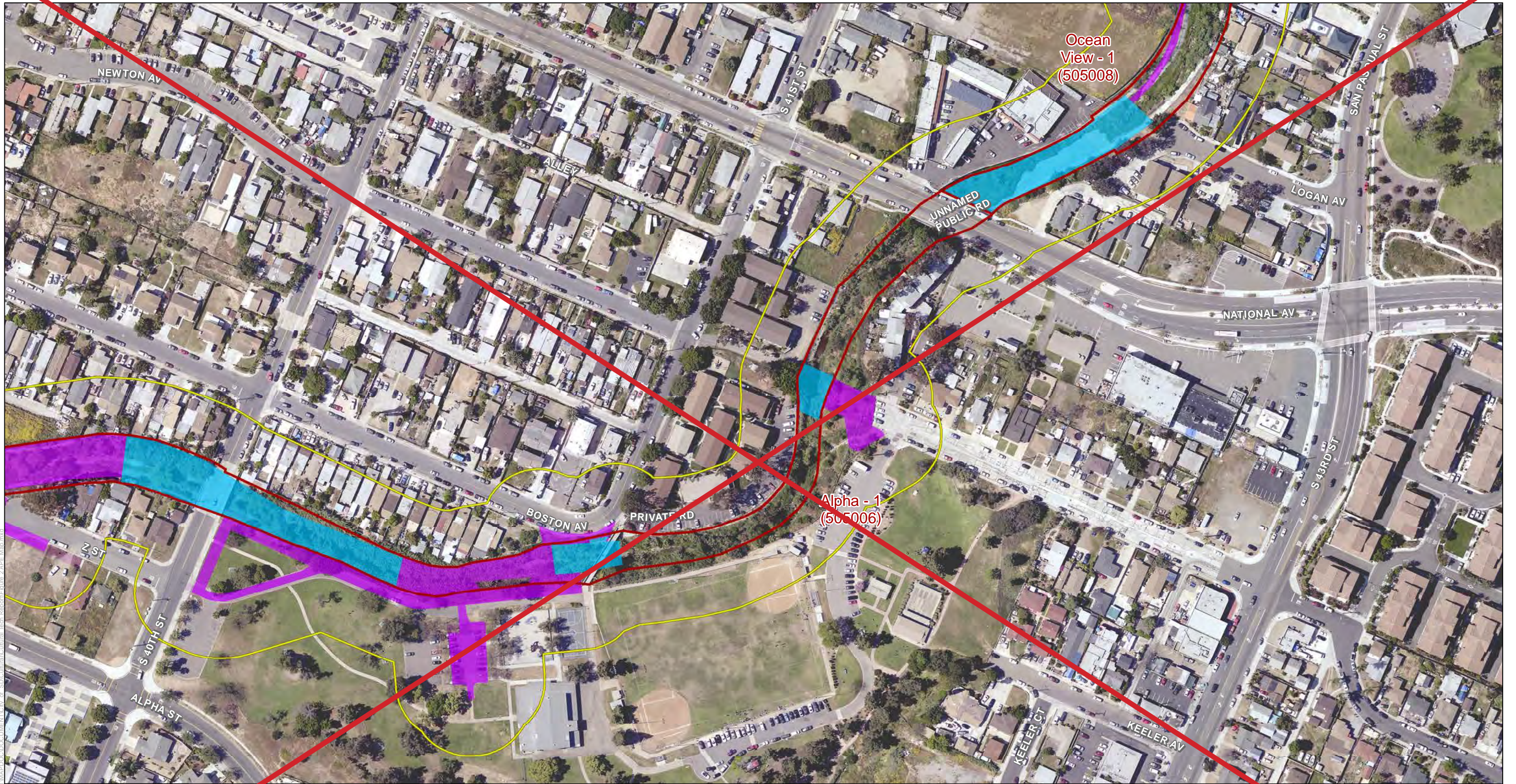
SOURCE: SANDAG, 2014
Municipal Waterways Maintenance Plan
Cultural Resources Inventory Report



Pueblo San Diego Watershed
South Chollas Creek - Southcrest

Figure 2-90 - APE Map

THIS PAGE INTENTIONALLY LEFT BLANK FOR DOUBLE-SIDED PRINTING



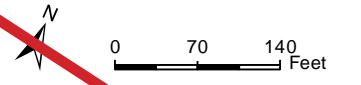
- Project Facility Maintenance Plans (FMPs)
- APE
- Maintenance Area
- Activity Area**
- Access/Loading/Staging/Stockpiling Area



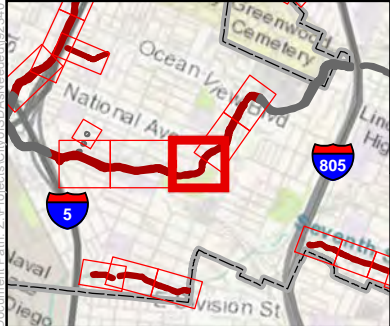
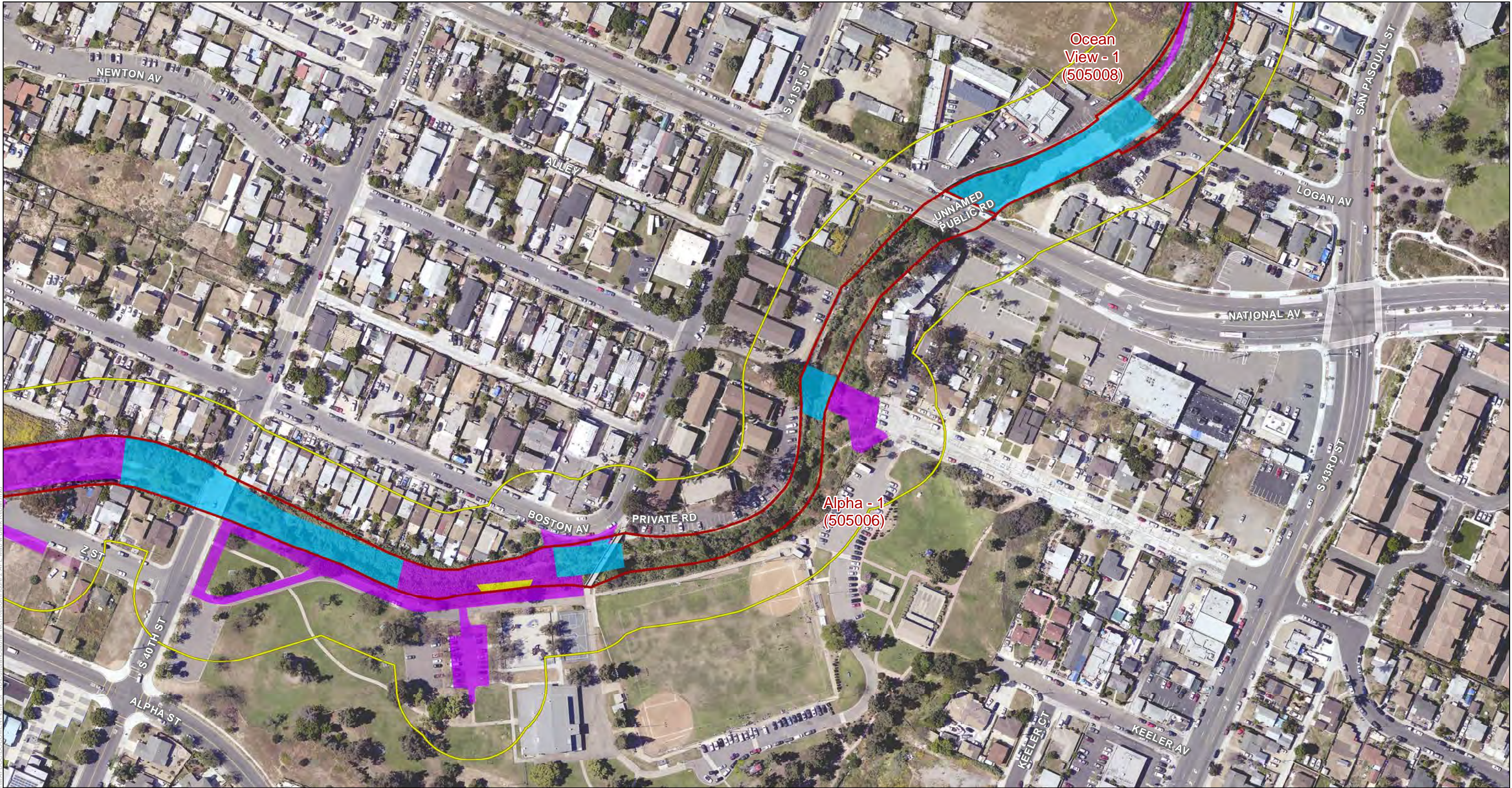
SOURCE: SANDAG, 2014

Municipal Waterways Maintenance Plan

Cultural Resources Inventory Report



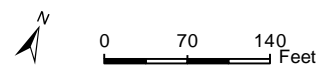
Pueblo San Diego Watershed
 South Chollas Creek - Southcrest
 Figure 2-91 - APE Map



- Project Facility Maintenance Plans (FMPs)
- APE
- Access/Loading/Staging/Stockpiling Area
- Maintenance Area
- Bank Repair



SOURCE: SANDAG, 2014
Municipal Waterways Maintenance Plan
Cultural Resources Inventory Report

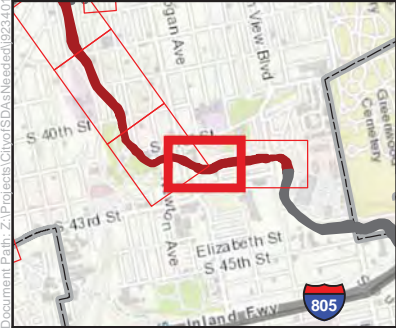


Pueblo San Diego Watershed
South Chollas Creek - Southcrest
Figure 2-91 - APE Map

THIS PAGE INTENTIONALLY LEFT BLANK FOR DOUBLE-SIDED PRINTING



Document Path: Z:\Projects\Chollas\SDA\MapDocs\DOCUMENTS\City of SD\CulturalResources\Tech Report\Figure 2 APE Map.mxd



- Project Facility Maintenance Plans (FMPs)
- APE
- Maintenance Area
- Access/Loading/Staging/Stockpiling Area

Activity Area

DUDEK

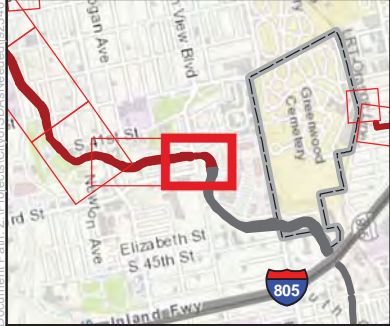
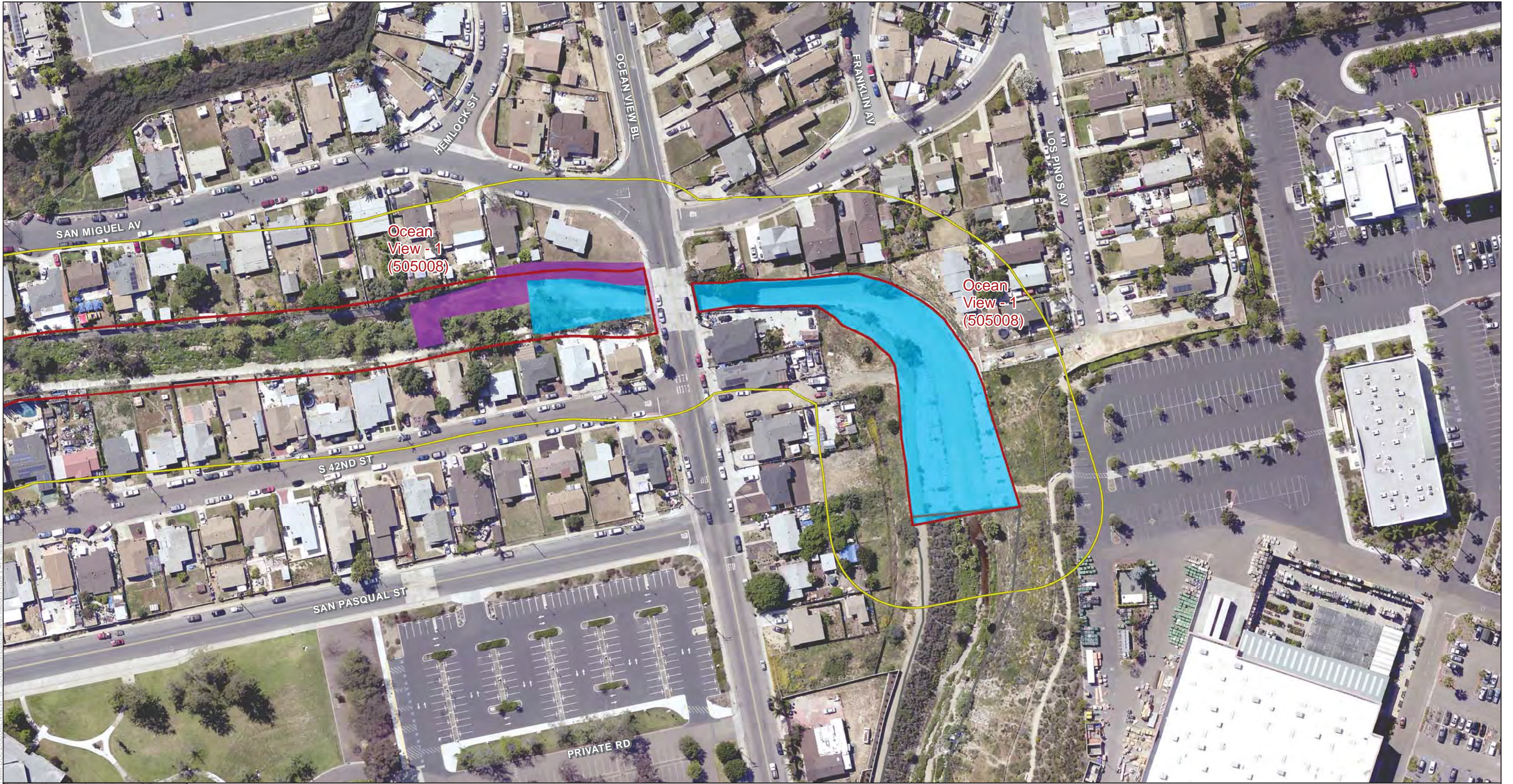
The City of
SAN DIEGO

SOURCE: SANDAG, 2014
Municipal Waterways Maintenance Plan
Cultural Resources Inventory Report



Pueblo San Diego Watershed
South Chollas Creek - Southcrest
Figure 2-92 - APE Map

THIS PAGE INTENTIONALLY LEFT BLANK FOR DOUBLE-SIDED PRINTING



- Project Facility Maintenance Plans (FMPs)
- Additional Facilities (Limited Program-Level Activities)
- APE

- Activity Area**
- Access/Loading/Staging/Stockpiling Area
 - Maintenance Area



SOURCE: SANDAG, 2014

Municipal Waterways Maintenance Plan

Cultural Resources Inventory Report

Pueblo San Diego Watershed

South Chollas Creek - Southcrest

Figure 2-93 - APE Map

THIS PAGE INTENTIONALLY LEFT BLANK FOR DOUBLE-SIDED PRINTING

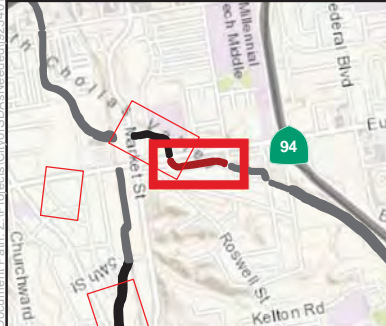


- Project Facility Maintenance Plans (FMPs)
- Project Facilities Evaluated (No FMP Proposed)

- Additional Facilities (Limited Program-Level Activities)
- APE

Activity Area

- Access/Loading/Staging/Stockpiling Area
- Maintenance Area



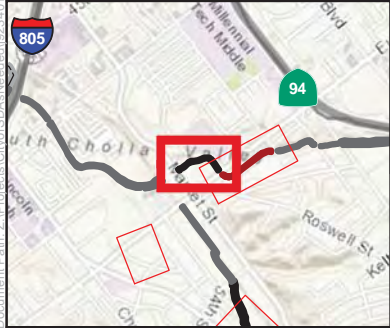
DUDEK

The City of
SAN DIEGO

SOURCE: SANDAG, 2014
Municipal Waterways Maintenance Plan
Cultural Resources Inventory Report

Pueblo San Diego Watershed
South Chollas Creek - Euclid
Figure 2-94 - APE Map

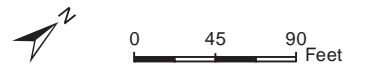
THIS PAGE INTENTIONALLY LEFT BLANK FOR DOUBLE-SIDED PRINTING



- Project Facility Maintenance Plans (FMPs)
- Project Facilities Evaluated (No FMP Proposed)

- Additional Facilities (Limited Program-Level Activities)
- APE

- Activity Area**
- Maintenance Area



SOURCE: SANDAG, 2014

Municipal Waterways Maintenance Plan

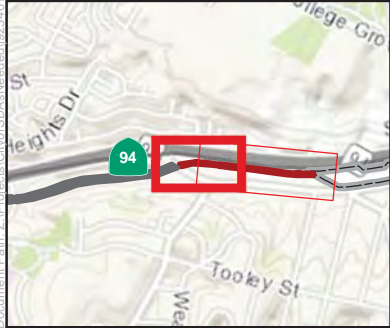
Cultural Resources Inventory Report

Pueblo San Diego Watershed

South Chollas Creek - Euclid

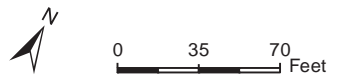
Figure 2-95 - APE Map

THIS PAGE INTENTIONALLY LEFT BLANK FOR DOUBLE-SIDED PRINTING



- Project Facility Maintenance Plans (FMPs)
- Additional Facilities (Limited Program-Level Activities)
- APE

- Activity Area**
- Access/Loading/Staging/Stockpiling Area
 - Maintenance Area



DUDEK

The City of
SAN DIEGO

SOURCE: SANDAG, 2014
Municipal Waterways Maintenance Plan
Cultural Resources Inventory Report

Pueblo San Diego Watershed
South Chollas Creek - Federal
Figure 2-96 - APE Map

THIS PAGE INTENTIONALLY LEFT BLANK FOR DOUBLE-SIDED PRINTING



- Project Facility Maintenance Plans (FMPs)
- APE
- Maintenance Area
- Access/Loading/Staging/Stockpiling Area

Activity Area

Access/Loading/Staging/Stockpiling Area

DUDEK

The City of
SAN DIEGO

SOURCE: SANDAG, 2014

Municipal Waterways Maintenance Plan

Cultural Resources Inventory Report



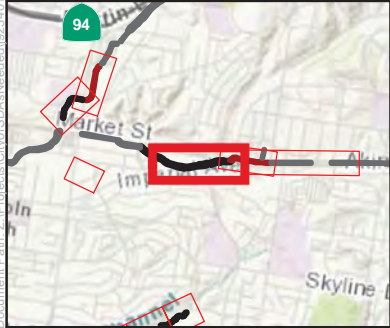

0 50 100
Feet

Pueblo San Diego Watershed

South Chollas Creek - Federal

Figure 2-97 - APE Map

THIS PAGE INTENTIONALLY LEFT BLANK FOR DOUBLE-SIDED PRINTING



- Project Facility Maintenance Plans (FMPs)
- Project Facilities Evaluated (No FMP Proposed)
- APE

- Activity Area**
- Maintenance Area



SOURCE: SANDAG, 2014

Municipal Waterways Maintenance Plan

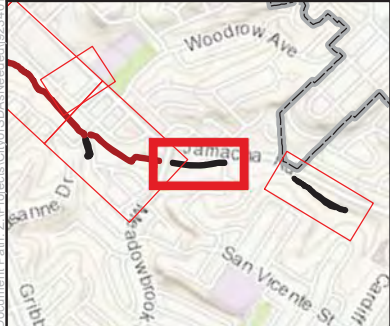
Cultural Resources Inventory Report

Pueblo San Diego Watershed

South Chollas Creek Encanto Branch - Imperial

Figure 2-98 - APE Map

THIS PAGE INTENTIONALLY LEFT BLANK FOR DOUBLE-SIDED PRINTING



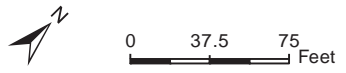
- Project Facility Maintenance Plans (FMPs)
- Project Facilities Evaluated (No FMP Proposed)
- APE



SOURCE: SANDAG, 2014

Municipal Waterways Maintenance Plan

Cultural Resources Inventory Report




Pueblo San Diego Watershed

South Chollas Creek Encanto Branch - Jamacha



Figure 2-99 - APE Map

THIS PAGE INTENTIONALLY LEFT BLANK FOR DOUBLE-SIDED PRINTING



Document Path: Z:\Projects\Chollas\SDA\Needle\022410\MAPDOC\DOCUMENT\Cultural Resources\Figure 2 APE Map.mxd

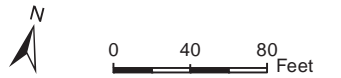


-  Project Facilities Evaluated (No FMP Proposed)
-  APE

DUDEK

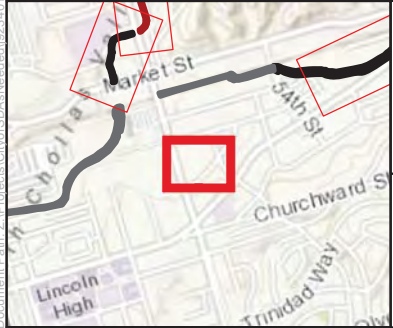
The City of
SAN DIEGO

SOURCE: SANDAG, 2014
Municipal Waterways Maintenance Plan
Cultural Resources Inventory Report

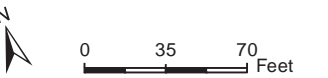


Pueblo San Diego Watershed
South Chollas Creek Encanto Branch - Jamacha
Figure 2-100 - APE Map

THIS PAGE INTENTIONALLY LEFT BLANK FOR DOUBLE-SIDED PRINTING



□ APE



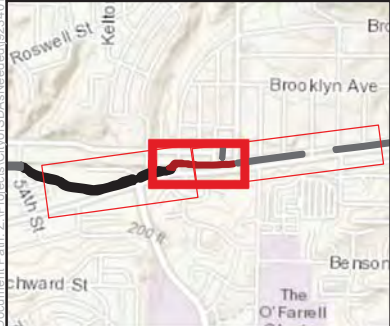
DUDEK

The City of
SAN DIEGO

SOURCE: SANDAG, 2014
Municipal Waterways Maintenance Plan
Cultural Resources Inventory Report

Pueblo San Diego Watershed
South Chollas Creek Encanto Branch - Castana
Figure 2-101 - APE Map

THIS PAGE INTENTIONALLY LEFT BLANK FOR DOUBLE-SIDED PRINTING



- Project Facility Maintenance Plans (FMPs)
- Project Facilities Evaluated (No FMP Proposed)

- Additional Facilities (Limited Program-Level Activities)
- APE

- Activity Area**
- Access/Loading/Staging/Stockpiling Area
 - Maintenance Area



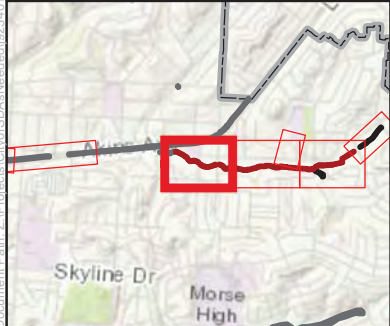
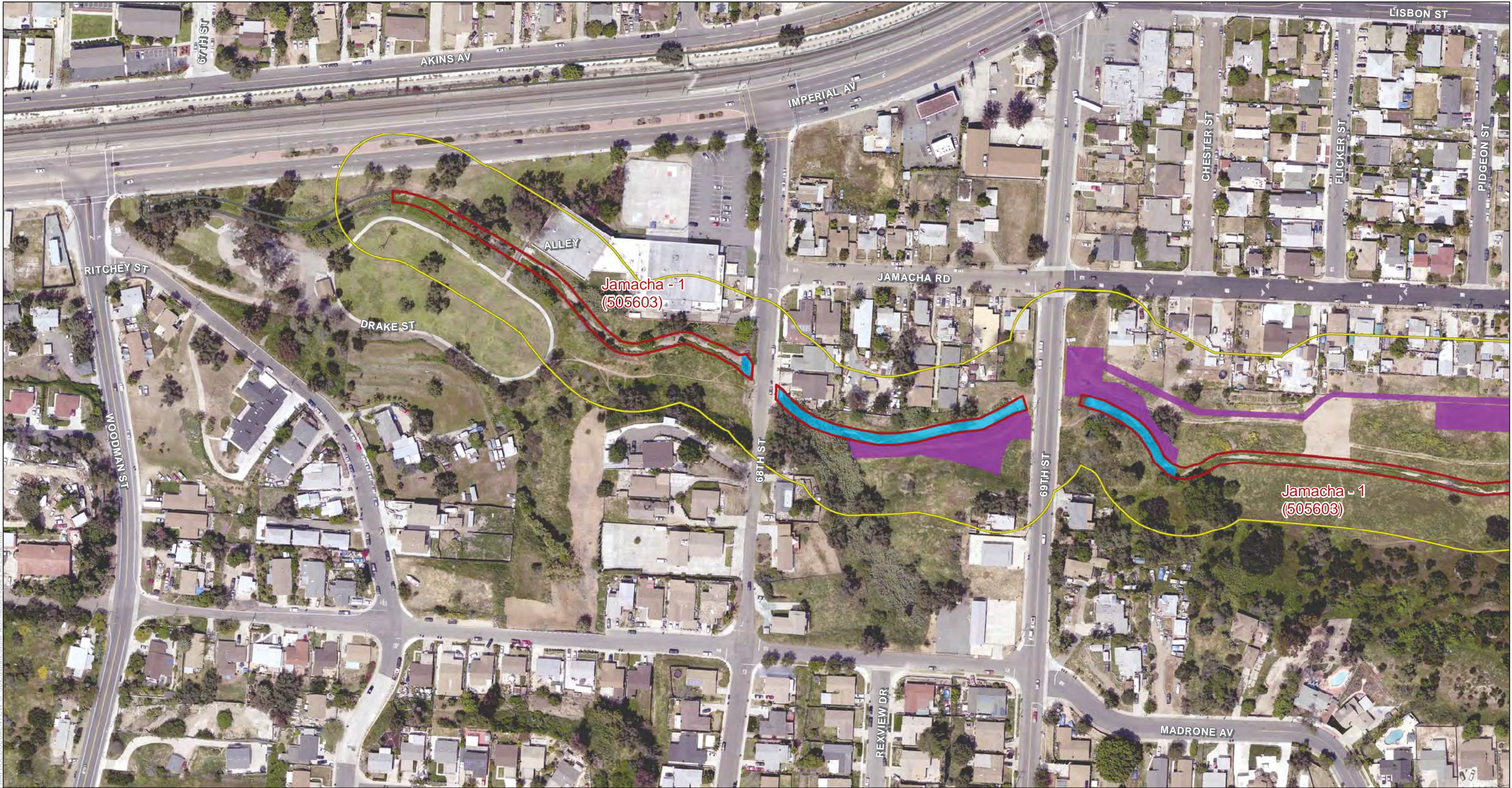
DUDEK

The City of
SAN DIEGO

SOURCE: SANDAG, 2014
Municipal Waterways Maintenance Plan
Cultural Resources Inventory Report

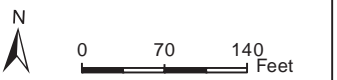
Pueblo San Diego Watershed
South Chollas Creek Encanto Branch - Imperial
Figure 2-102 - APE Map

THIS PAGE INTENTIONALLY LEFT BLANK FOR DOUBLE-SIDED PRINTING



- Project Facility Maintenance Plans (FMPs)
- Additional Facilities (Limited Program-Level Activities)
- APE

- Activity Area**
- Access/Loading/Staging/Stockpiling Area
 - Maintenance Area



SOURCE: SANDAG, 2014

Municipal Waterways Maintenance Plan

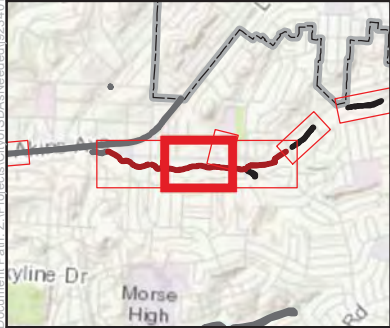
Cultural Resources Inventory Report

Pueblo San Diego Watershed

South Chollas Creek Encanto Branch - Jamacha

Figure 2-103 - APE Map

THIS PAGE INTENTIONALLY LEFT BLANK FOR DOUBLE-SIDED PRINTING



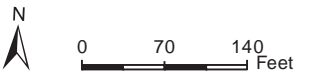
- Project Facility Maintenance Plans (FMPs)
- APE
- Maintenance Area
- Access/Loading/Staging/Stockpiling Area



SOURCE: SANDAG, 2014

Municipal Waterways Maintenance Plan

Cultural Resources Inventory Report



Pueblo San Diego Watershed

South Chollas Creek Encanto Branch - Jamacha

Figure 2-104 - APE Map

THIS PAGE INTENTIONALLY LEFT BLANK FOR DOUBLE-SIDED PRINTING

THIS PAGE INTENTIONALLY LEFT BLANK FOR DOUBLE-SIDED PRINTING



- Project Facility Maintenance Plans (FMPs)
- APE
- Maintenance Area
- Activity Area**
- Access/Loading/Staging/Stockpiling Area

DUDEK



SOURCE: SANDAG, 2014
Municipal Waterways Maintenance Plan
Cultural Resources Inventory Report



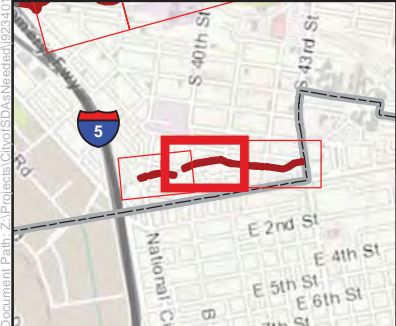
Pueblo San Diego Watershed
South Chollas Creek Encanto Branch - Jamacha
Figure 2-106 - APE Map

THIS PAGE INTENTIONALLY LEFT BLANK FOR DOUBLE-SIDED PRINTING

THIS PAGE INTENTIONALLY LEFT BLANK FOR DOUBLE-SIDED PRINTING



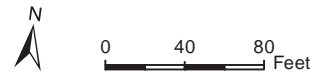
Document Path: Z:\Projects\City of SD\MapDocs\DOCUMENTS\City of SD\CulturalResources\Inventory\MapDocs\Figure 2 APE Map.mxd



- Project Facility Maintenance Plans (FMPs)
- APE
- Maintenance Area
- Activity Area**
- Access/Loading/Staging/Stockpiling Area



SOURCE: SANDAG, 2014
Municipal Waterways Maintenance Plan
Cultural Resources Inventory Report



Pueblo San Diego Watershed
Paleta Creek - Cottonwood
Figure 2-108 - APE Map

THIS PAGE INTENTIONALLY LEFT BLANK FOR DOUBLE-SIDED PRINTING



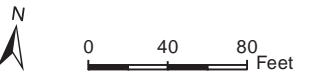
Document Path: Z:\Projects\City of SD\APE\Map\MapDocs\DOCUMENT\City of SD\APE\Map\MapDocs\Figure 2 APE Map.mxd



- Project Facility Maintenance Plans (FMPs)
- APE
- Maintenance Area
- Activity Area**
- Access/Loading/Staging/Stockpiling Area

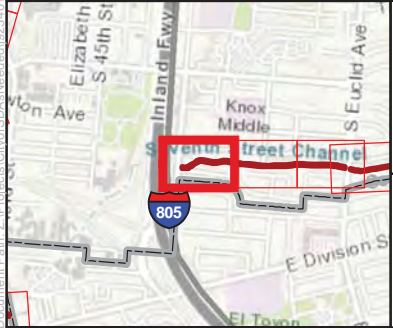


SOURCE: SANDAG, 2014
Municipal Waterways Maintenance Plan
Cultural Resources Inventory Report



Pueblo San Diego Watershed
Paleta Creek - Cottonwood
Figure 2-109 - APE Map

THIS PAGE INTENTIONALLY LEFT BLANK FOR DOUBLE-SIDED PRINTING



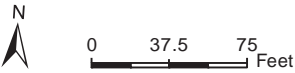
- Project Facility Maintenance Plans (FMPs)
- APE
- Maintenance Area
- Access/Loading/Staging/Stockpiling Area

Activity Area

DUDEK

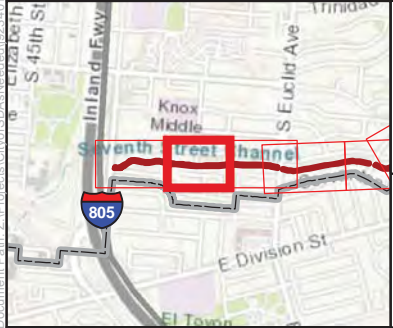
The City of
SAN DIEGO

SOURCE: SANDAG, 2014
Municipal Waterways Maintenance Plan
Cultural Resources Inventory Report



Pueblo San Diego Watershed
Paleta Creek - Solola
Figure 2-110 - APE Map

THIS PAGE INTENTIONALLY LEFT BLANK FOR DOUBLE-SIDED PRINTING



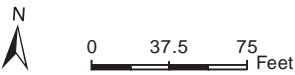
- Project Facility Maintenance Plans (FMPs)
- Maintenance Area
- APE
- Activity Area**
- Access/Loading/Staging/Stockpiling Area



SOURCE: SANDAG, 2014

Municipal Waterways Maintenance Plan

Cultural Resources Inventory Report

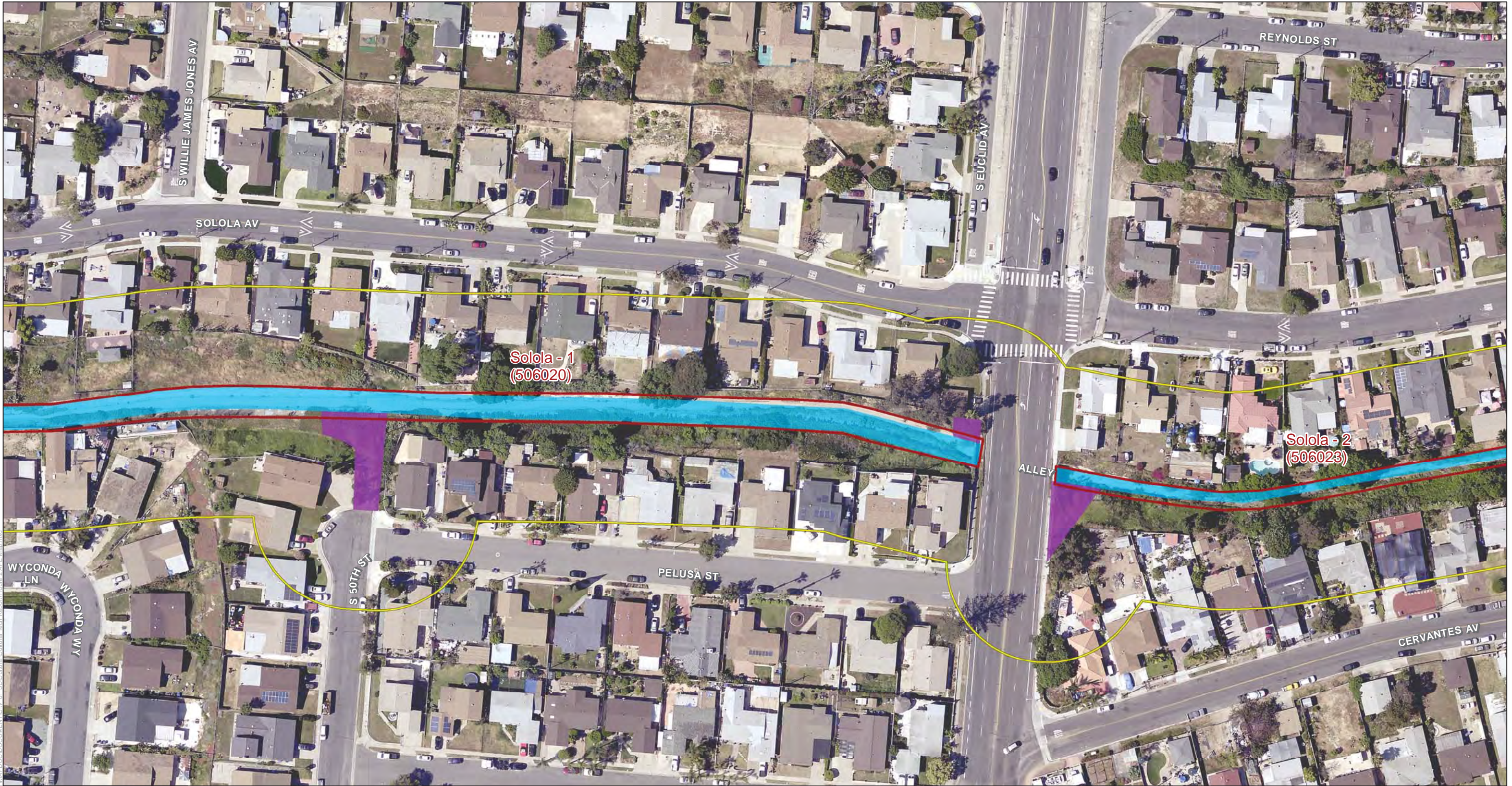


Pueblo San Diego Watershed

Paleta Creek - Solola

Figure 2-111 - APE Map

THIS PAGE INTENTIONALLY LEFT BLANK FOR DOUBLE-SIDED PRINTING



- Project Facility Maintenance Plans (FMPs)
 - APE
 - Maintenance Area
 - Access/Loading/Staging/Stockpiling Area
- Activity Area**

DUDEK

The City of
SAN DIEGO

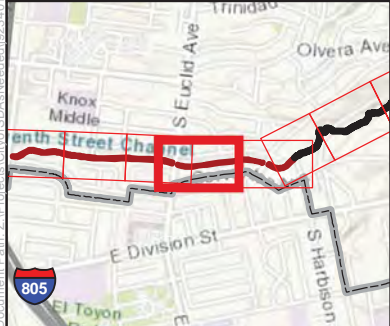
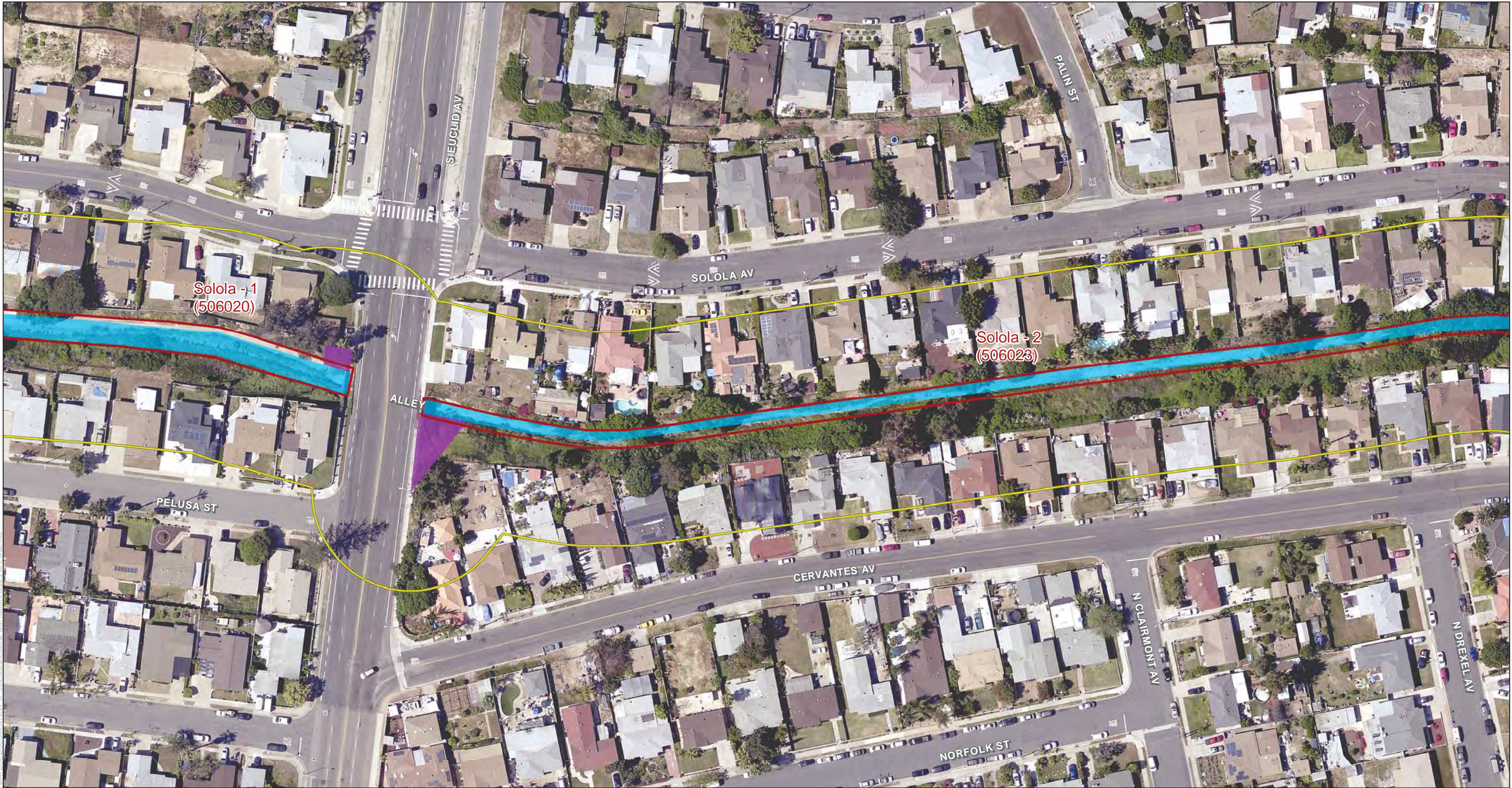
SOURCE: SANDAG, 2014
Municipal Waterways Maintenance Plan
Cultural Resources Inventory Report



Pueblo San Diego Watershed
Paleta Creek - Solola
Figure 2-112 - APE Map



THIS PAGE INTENTIONALLY LEFT BLANK FOR DOUBLE-SIDED PRINTING



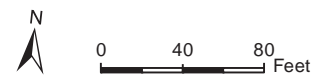
- Project Facility Maintenance Plans (FMPs)
- APE
- Maintenance Area
- Access/Loading/Staging/Stockpiling Area

Activity Area

DUDEK

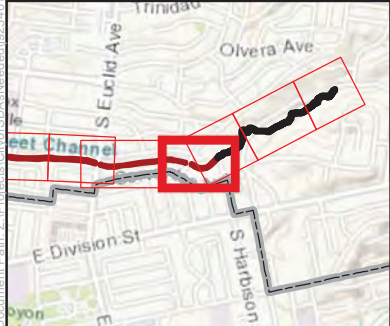
The City of
SAN DIEGO

SOURCE: SANDAG, 2014
Municipal Waterways Maintenance Plan
Cultural Resources Inventory Report



Pueblo San Diego Watershed
Paleta Creek - Solola
Figure 2-113 - APE Map

THIS PAGE INTENTIONALLY LEFT BLANK FOR DOUBLE-SIDED PRINTING



- Project Facility Maintenance Plans (FMPs)
- Project Facilities Evaluated (No FMP Proposed)
- APE

- Activity Area**
- Access/Loading/Staging/Stockpiling Area
 - Maintenance Area



SOURCE: SANDAG, 2014

Municipal Waterways Maintenance Plan

Cultural Resources Inventory Report

Pueblo San Diego Watershed
 Paleta Creek - Solola
 Figure 2-114 - APE Map

THIS PAGE INTENTIONALLY LEFT BLANK FOR DOUBLE-SIDED PRINTING



- Project Facility Maintenance Plans (FMPs)
- Project Facilities Evaluated (No FMP Proposed)
- APE

- Activity Area**
- Access/Loading/Staging/Stockpiling Area
 - Maintenance Area



SOURCE: SANDAG, 2014

Municipal Waterways Maintenance Plan

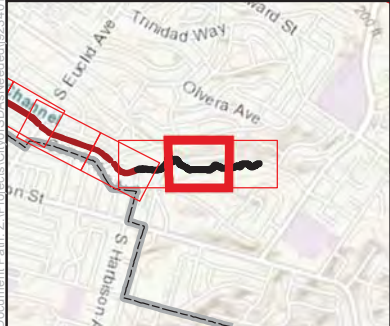
Cultural Resources Inventory Report

Pueblo San Diego Watershed

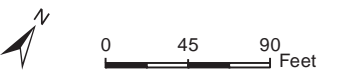
Paleta Creek - Solola

Figure 2-115 - APE Map

THIS PAGE INTENTIONALLY LEFT BLANK FOR DOUBLE-SIDED PRINTING



- Project Facilities Evaluated (No FMP Proposed)
- APE



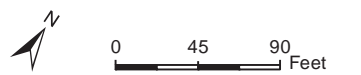
SOURCE: SANDAG, 2014
Municipal Waterways Maintenance Plan
Cultural Resources Inventory Report

Pueblo San Diego Watershed
Paleta Creek - Solola
Figure 2-116 - APE Map

THIS PAGE INTENTIONALLY LEFT BLANK FOR DOUBLE-SIDED PRINTING



- Project Facilities Evaluated (No FMP Proposed)
- APE



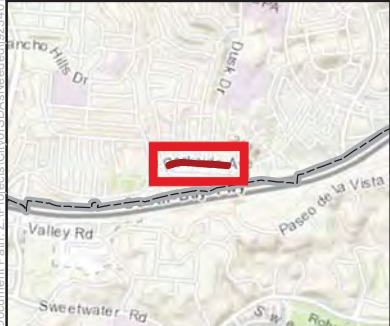
SOURCE: SANDAG, 2014
Municipal Waterways Maintenance Plan
Cultural Resources Inventory Report

Pueblo San Diego Watershed
Paleta Creek - Solola
Figure 2-117 - APE Map

THIS PAGE INTENTIONALLY LEFT BLANK FOR DOUBLE-SIDED PRINTING



Document Path: Z:\Projects\Ches\SDA\Needle\0224101\MAPDOC\DOCUMENT\Cltv of SDC\Cultural\River Tech Report\Figure 2 APE Map.mxd



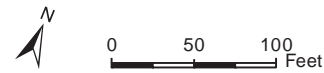
- Project Facility Maintenance Plans (FMPs)
- APE
- Maintenance Area
- Access/Loading/Staging/Stockpiling Area

Activity Area

DUDEK

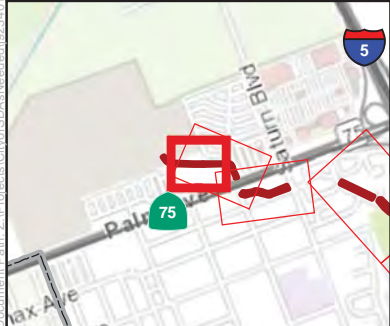
The City of
SAN DIEGO

SOURCE: SANDAG, 2014
Municipal Waterways Maintenance Plan
Cultural Resources Inventory Report



Sweetwater Watershed
Sweetwater River - Parkside
Figure 2-118 - APE Map

THIS PAGE INTENTIONALLY LEFT BLANK FOR DOUBLE-SIDED PRINTING



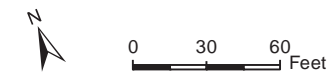
- Project Facility Maintenance Plans (FMPs)
- APE
- Maintenance Area
- Access/Loading/Staging/Stockpiling Area

Activity Area

DUDEK

The City of
SAN DIEGO

SOURCE: SANDAG, 2014
Municipal Waterways Maintenance Plan
Cultural Resources Inventory Report

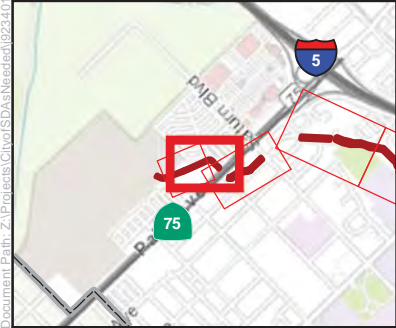


Otay Watershed
Nestor Creek - Nestor
Figure 2-119 - APE Map

THIS PAGE INTENTIONALLY LEFT BLANK FOR DOUBLE-SIDED PRINTING



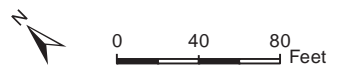
Document Path: Z:\Projects\City of San Diego\002\01\MapDocs\DOCUMENT\City of SD\City of San Diego\002\01\MapDocs\Figure 2 APE Map.mxd



- Project Facility Maintenance Plans (FMPs)
- APE
- Maintenance Area
- Activity Area**
- Access/Loading/Staging/Stockpiling Area



SOURCE: SANDAG, 2014
Municipal Waterways Maintenance Plan
Cultural Resources Inventory Report



Otay Watershed
Nestor Creek - Nestor
Figure 2-120 - APE Map

THIS PAGE INTENTIONALLY LEFT BLANK FOR DOUBLE-SIDED PRINTING



- Project Facility Maintenance Plans (FMPs)
- APE
- Maintenance Area
- Activity Area**
- Access/Loading/Staging/Stockpiling Area

DUDEK

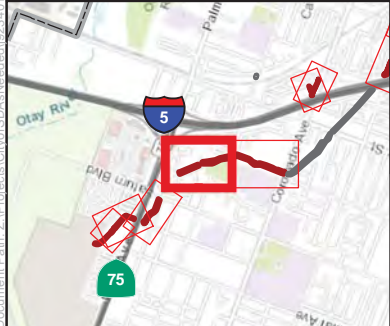
The City of
SAN DIEGO

SOURCE: SANDAG, 2014
Municipal Waterways Maintenance Plan
Cultural Resources Inventory Report



Otay Watershed
Nestor Creek - Nestor
Figure 2-121 - APE Map

THIS PAGE INTENTIONALLY LEFT BLANK FOR DOUBLE-SIDED PRINTING



- Project Facility Maintenance Plans (FMPs)
- APE
- Maintenance Area
- Access/Loading/Staging/Stockpiling Area

Activity Area

DUDEK

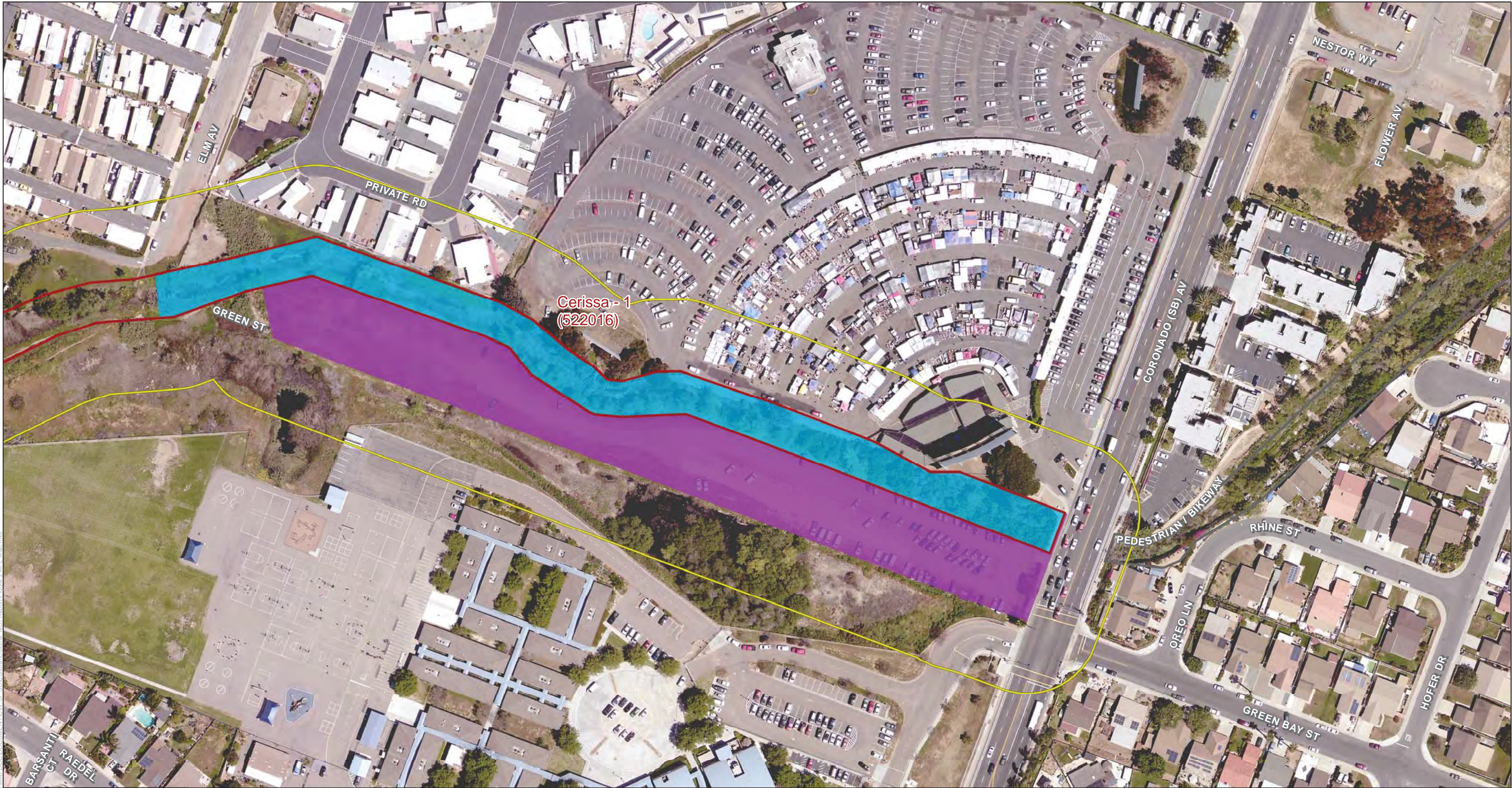
The City of
SAN DIEGO

SOURCE: SANDAG, 2014
Municipal Waterways Maintenance Plan
Cultural Resources Inventory Report

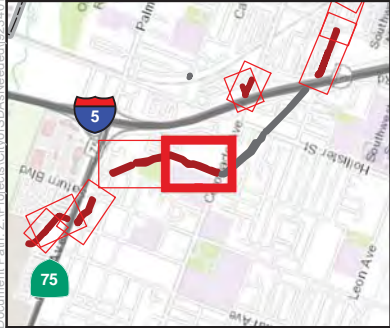


Otay Watershed
Nestor Creek - Nestor
Figure 2-122 - APE Map

THIS PAGE INTENTIONALLY LEFT BLANK FOR DOUBLE-SIDED PRINTING



Document Path: Z:\Projects\CitySD\AerialMap\MapDocs\DOCUMENT\City of SD\CitySD\Cultural Tech Report\Figure 2 APE Map.mxd



- Project Facility Maintenance Plans (FMPs)
- Additional Facilities (Limited Program-Level Activities)
- APE

- Activity Area**
- Access/Loading/Staging/Stockpiling Area
 - Maintenance Area



SOURCE: SANDAG, 2014

Municipal Waterways Maintenance Plan


Cultural Resources Inventory Report

Otay Watershed

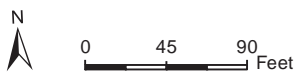
Nestor Creek - Nestor

Figure 2-123 - APE Map

THIS PAGE INTENTIONALLY LEFT BLANK FOR DOUBLE-SIDED PRINTING



- Project Facility Maintenance Plans (FMPs)
 - APE
 - Maintenance Area
 - Access/Loading/Staging/Stockpiling Area
- Activity Area**



SOURCE: SANDAG, 2014

Municipal Waterways Maintenance Plan

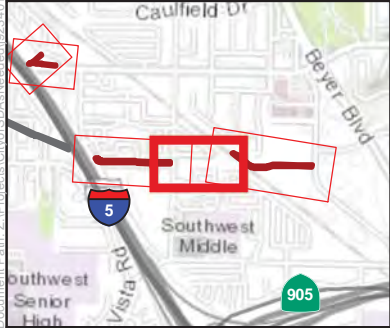

Cultural Resources Inventory Report

Otay Watershed

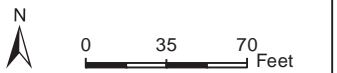
Nestor Creek - Nestor

Figure 2-124 - APE Map

THIS PAGE INTENTIONALLY LEFT BLANK FOR DOUBLE-SIDED PRINTING



- Project Facility Maintenance Plans (FMPs)
- Maintenance Area
- APE
- Activity Area**
- Access/Loading/Staging/Stockpiling Area



SOURCE: SANDAG, 2014

Municipal Waterways Maintenance Plan

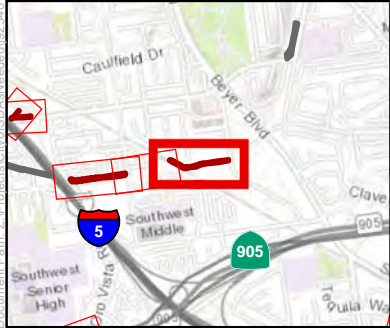
Cultural Resources Inventory Report

Otay Watershed

Nestor Creek - Nestor

Figure 2-125 - APE Map

THIS PAGE INTENTIONALLY LEFT BLANK FOR DOUBLE-SIDED PRINTING



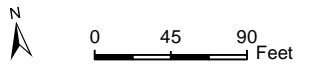
- Project Facility Maintenance Plans (FMPs)
- APE
- Bank Repair
- Maintenance Area
- Access/Loading/Staging/Stockpiling Area



SOURCE: SANDAG, 2014

Municipal Waterways Maintenance Plan

Cultural Resources Inventory Report

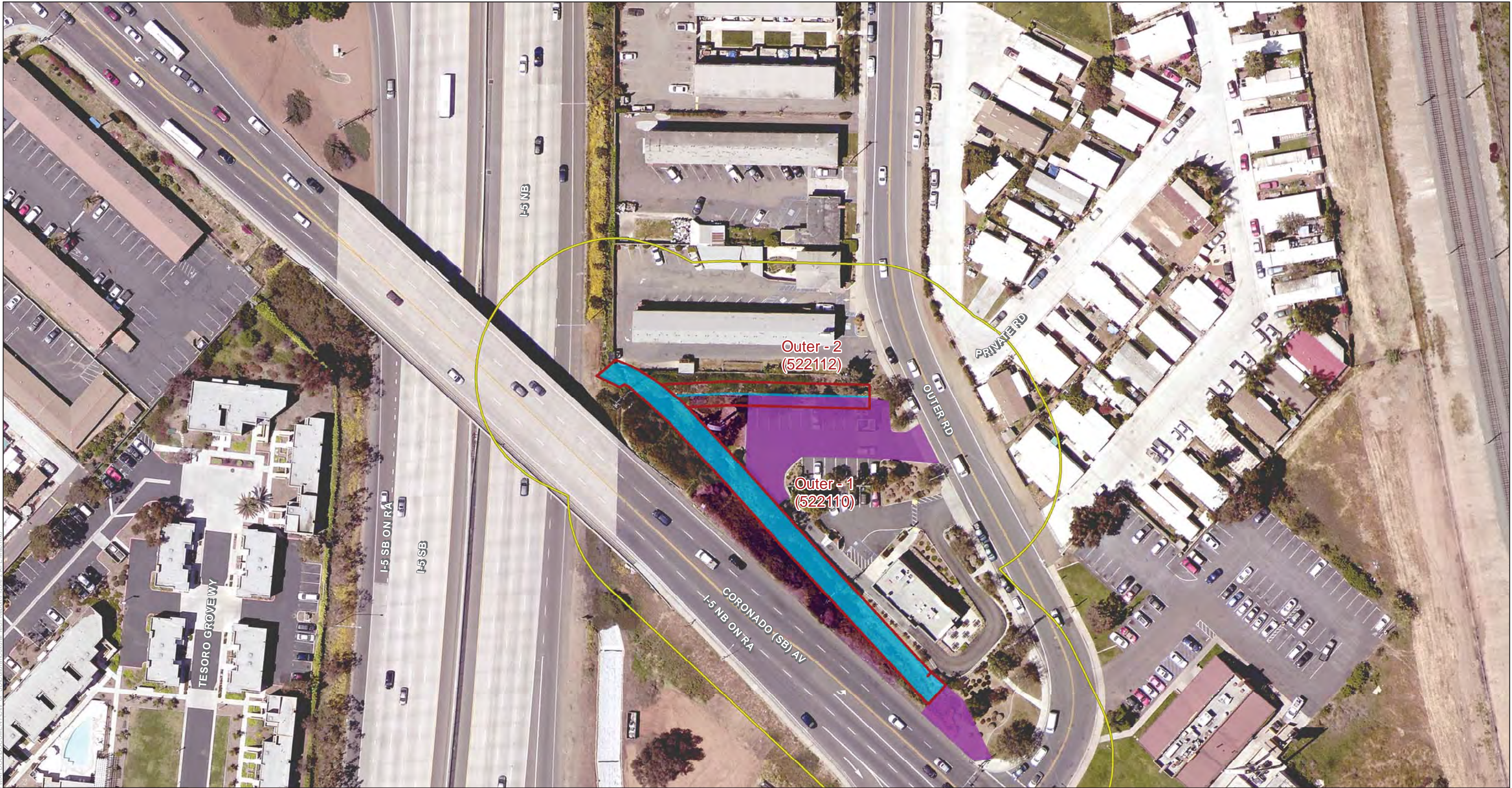


Otay Watershed

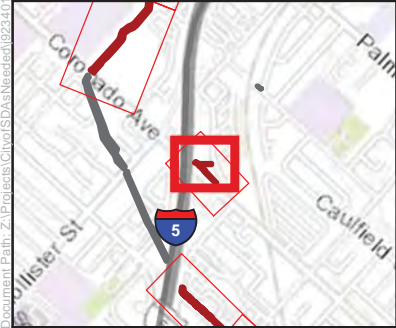
Nestor Creek - Nestor

Figure 2-126 - APE Map

THIS PAGE INTENTIONALLY LEFT BLANK FOR DOUBLE-SIDED PRINTING



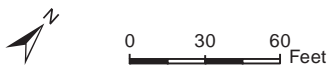
Document Path: Z:\Projects\Chesapeake\022410\MAPDOC\DOCUMENT\Chesapeake\Map\Map.mxd



- Project Facility Maintenance Plans (FMPs)
- APE
- Maintenance Area
- Activity Area**
- Access/Loading/Staging/Stockpiling Area

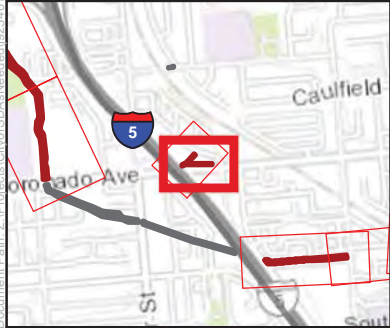
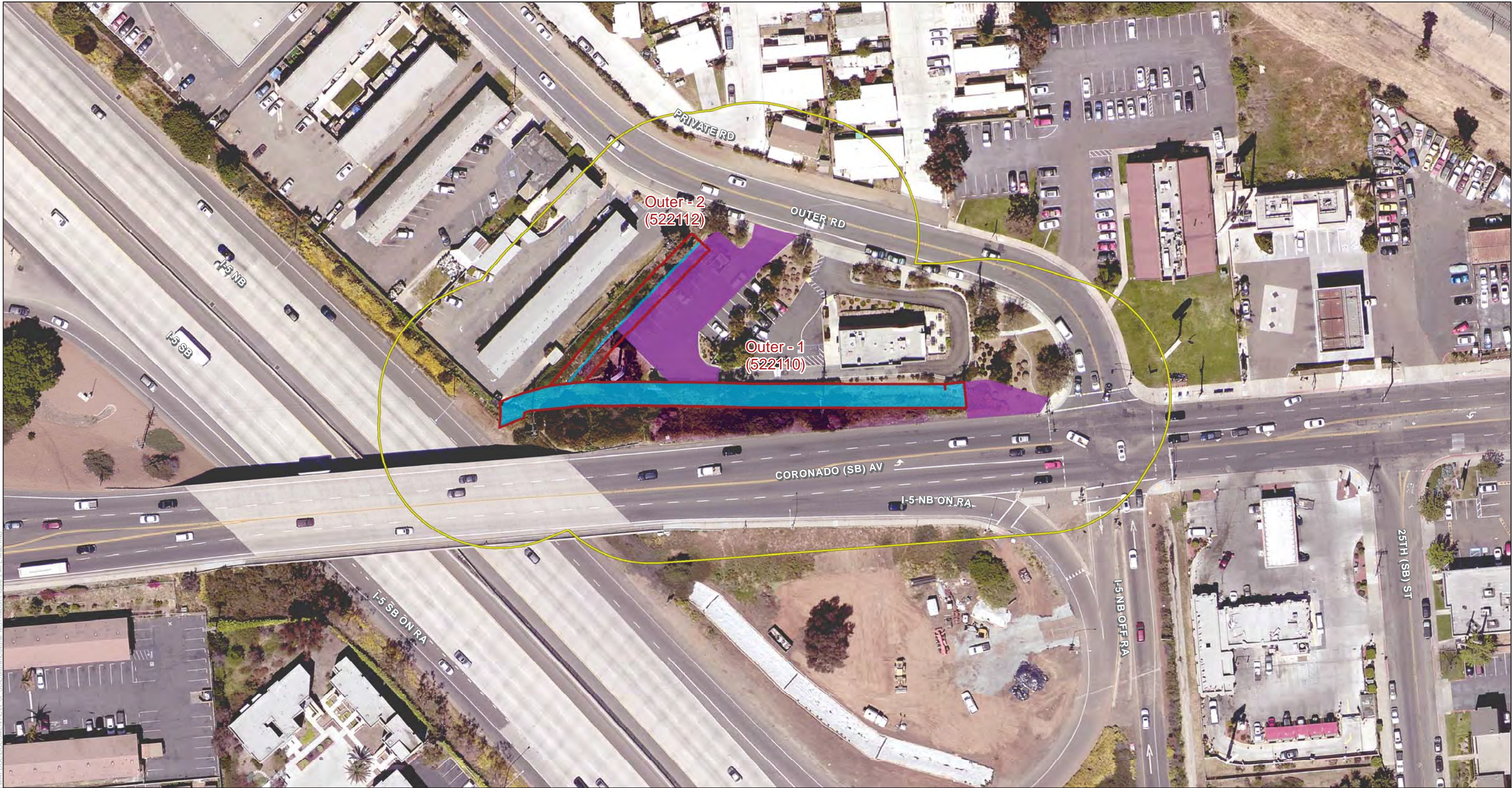


SOURCE: SANDAG, 2014
Municipal Waterways Maintenance Plan
Cultural Resources Inventory Report



Otay Watershed
Nestor Creek - Outer
Figure 2-127 - APE Map

THIS PAGE INTENTIONALLY LEFT BLANK FOR DOUBLE-SIDED PRINTING



- Project Facility Maintenance Plans (FMPs)
- APE
- Maintenance Area
- Access/Loading/Staging/Stockpiling Area

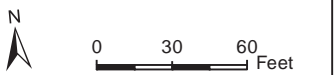
Activity Area

Access/Loading/Staging/Stockpiling Area

DUDEK

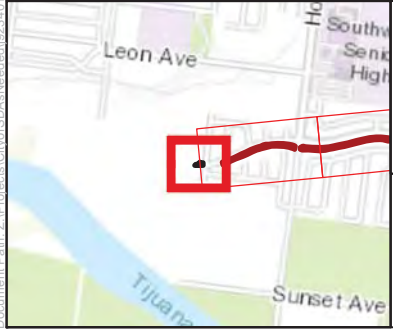

The City of
SAN DIEGO

SOURCE: SANDAG, 2014
Municipal Waterways Maintenance Plan
Cultural Resources Inventory Report



Otay Watershed
Nestor Creek - Outer
Figure 2-128 - APE Map

THIS PAGE INTENTIONALLY LEFT BLANK FOR DOUBLE-SIDED PRINTING



- Project Facility Maintenance Plans (FMPs)
- Project Facilities Evaluated (No FMP Proposed)
- APE

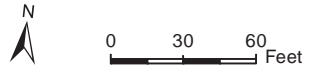
- Activity Area**
- Access/Loading/Staging/Stockpiling Area
 - Maintenance Area



SOURCE: SANDAG, 2014

Municipal Waterways Maintenance Plan

Cultural Resources Inventory Report



Tijuana River Watershed

Tijuana River - Tocayo

Figure 2-129 - APE Map

THIS PAGE INTENTIONALLY LEFT BLANK FOR DOUBLE-SIDED PRINTING



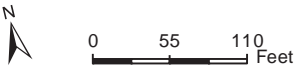
- Project Facility Maintenance Plans (FMPs)
- APE
- Activity Area**
- Maintenance Area



SOURCE: SANDAG, 2014

Municipal Waterways Maintenance Plan

Cultural Resources Inventory Report

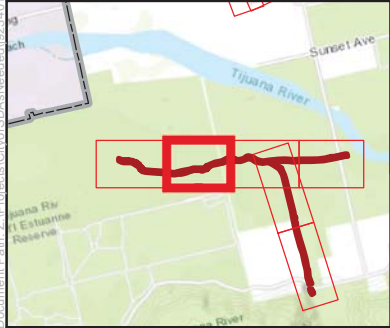


Tijuana River Watershed

Tijuana River - Pilot & Smugglers

Figure 2-130 - APE Map

THIS PAGE INTENTIONALLY LEFT BLANK FOR DOUBLE-SIDED PRINTING

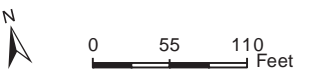


- Project Facility Maintenance Plans (FMPs)
- APE
- Activity Area**
- Maintenance Area

DUDEK

The City of
SAN DIEGO

SOURCE: SANDAG, 2014
Municipal Waterways Maintenance Plan
Cultural Resources Inventory Report

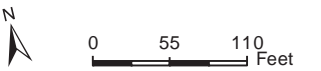


Tijuana River Watershed
Tijuana River - Pilot & Smugglers
Figure 2-131 - APE Map

THIS PAGE INTENTIONALLY LEFT BLANK FOR DOUBLE-SIDED PRINTING



- Project Facility Maintenance Plans (FMPs)
- APE
- Maintenance Area
- Activity Area**
- Access/Loading/Staging/Stockpiling Area



SOURCE: SANDAG, 2014

Municipal Waterways Maintenance Plan

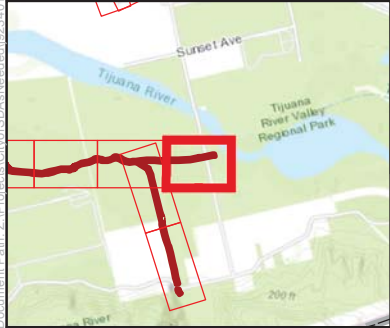
Cultural Resources Inventory Report

Tijuana River Watershed

Tijuana River - Pilot & Smugglers

Figure 2-132 - APE Map

THIS PAGE INTENTIONALLY LEFT BLANK FOR DOUBLE-SIDED PRINTING



- Project Facility Maintenance Plans (FMPs)
- APE
- Maintenance Area
- Access/Loading/Staging/Stockpiling Area

Activity Area

DUDEK

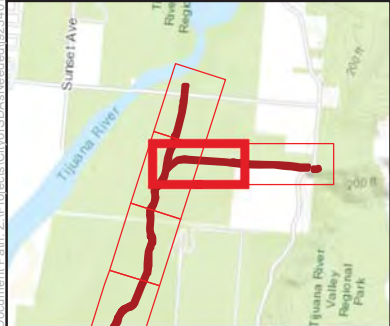
The City of
SAN DIEGO

SOURCE: SANDAG, 2014
Municipal Waterways Maintenance Plan
Cultural Resources Inventory Report



Tijuana River Watershed
Tijuana River - Pilot & Smugglers
Figure 2-133 - APE Map

THIS PAGE INTENTIONALLY LEFT BLANK FOR DOUBLE-SIDED PRINTING



- Project Facility Maintenance Plans (FMPs)
- APE
- Activity Area**
- Access/Loading/Staging/Stockpiling Area

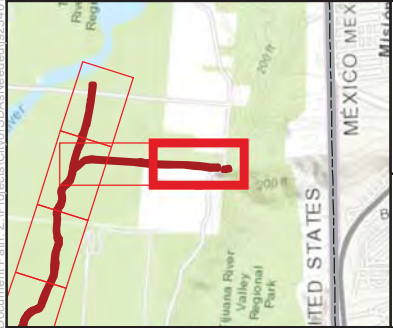
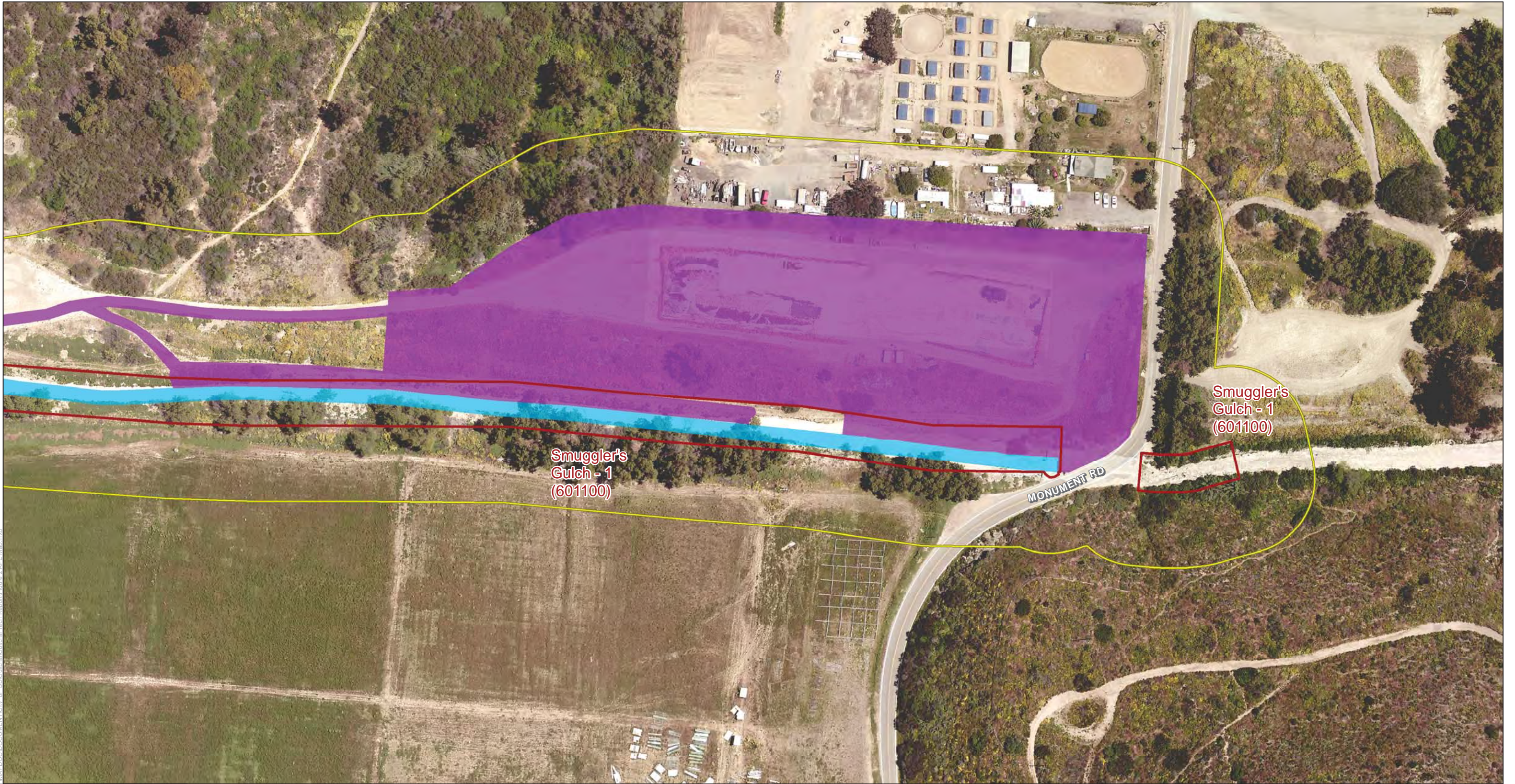
Maintenance Area







SOURCE: SANDAG, 2014
Municipal Waterways Maintenance Plan
Cultural Resources Inventory Report

Tijuana River Watershed
Tijuana River - Pilot & Smugglers
Figure 2-134 - APE Map

THIS PAGE INTENTIONALLY LEFT BLANK FOR DOUBLE-SIDED PRINTING



-  Project Facility Maintenance Plans (FMPs)
-  APE
-  Maintenance Area
- Activity Area**
-  Access/Loading/Staging/Stockpiling Area



SOURCE: SANDAG, 2014

Municipal Waterways Maintenance Plan

Cultural Resources Inventory Report

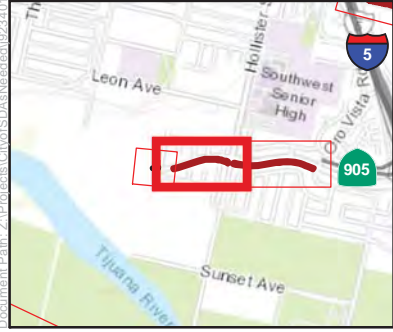


Tijuana River Watershed

Tijuana River - Pilot & Smugglers

Figure 2-135 - APE Map

THIS PAGE INTENTIONALLY LEFT BLANK FOR DOUBLE-SIDED PRINTING



- Project Facility Maintenance Plans (FMPs)
- Project Facilities Evaluated (No FMP Proposed)
- APE

- Activity Area**
- Access/Loading/Staging/Stockpiling Area
 - Maintenance Area



SOURCE: SANDAG, 2014

Municipal Waterways Maintenance Plan

Cultural Resources Inventory Report

Tijuana River Watershed

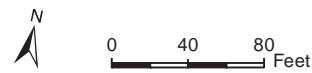
Tijuana River - Tocayo

Figure 2-136 - APE Map

THIS PAGE INTENTIONALLY LEFT BLANK FOR DOUBLE-SIDED PRINTING



- Project Facility Maintenance Plans (FMPs)
- Maintenance Area
- APE
- Activity Area**
- Access/Loading/Staging/Stockpiling Area



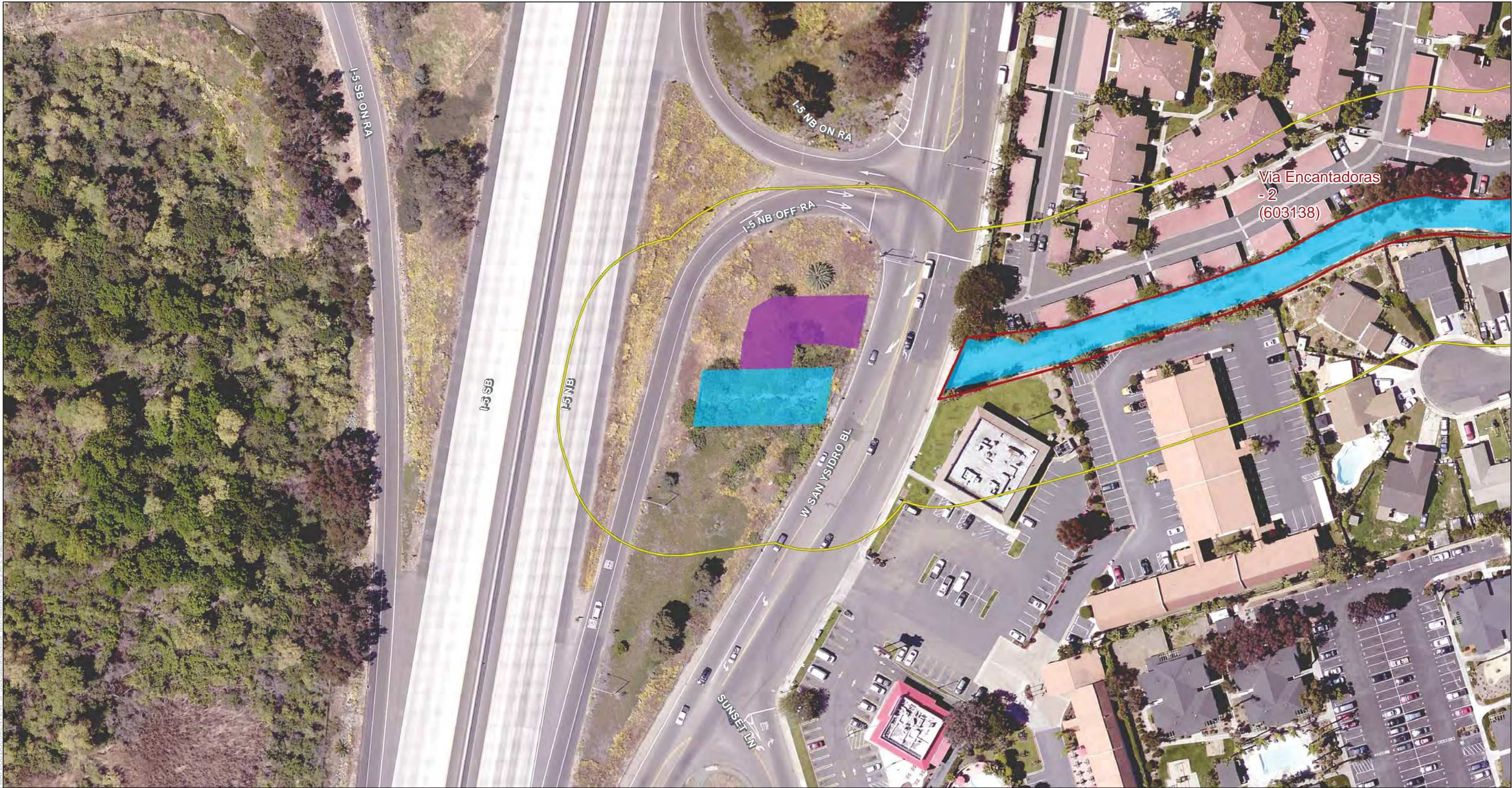
DUDEK

The City of
SAN DIEGO

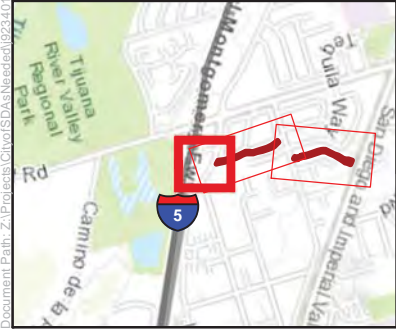
SOURCE: SANDAG, 2014
Municipal Waterways Maintenance Plan
Cultural Resources Inventory Report

Tijuana River Watershed
Tijuana River - Tocayo
Figure 2-137 - APE Map

THIS PAGE INTENTIONALLY LEFT BLANK FOR DOUBLE-SIDED PRINTING



Document Path: Z:\Projects\Ches\SDA\needed\0224101\MAPDOC\DOCUMENT\City of SDG\Cultural\Inventory\Tech Report\Figure 2 APE Map.mxd



- Project Facility Maintenance Plans (FMPs)
- APE
- Activity Area**
- Maintenance Area



SOURCE: SANDAG, 2014

Municipal Waterways Maintenance Plan

Cultural Resources Inventory Report



Tijuana River Watershed

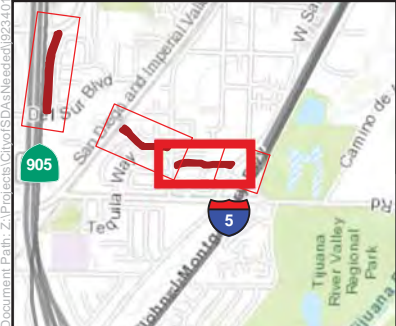
Tijuana River - Smythe

Figure 2-138 - APE Map

THIS PAGE INTENTIONALLY LEFT BLANK FOR DOUBLE-SIDED PRINTING



Document Path: Z:\Projects\City of SD\CulturalResources\MapDocs\DOCUMENT\City of SD\CulturalResources\MapDocs\Figure 2 APE Map.mxd



- Project Facility Maintenance Plans (FMPs)
- Maintenance Area
- APE
- Activity Area**
- Access/Loading/Staging/Stockpiling Area



SOURCE: SANDAG, 2014
Municipal Waterways Maintenance Plan
Cultural Resources Inventory Report



Tijuana River Watershed
Tijuana River - Smythe
Figure 2-139 - APE Map

THIS PAGE INTENTIONALLY LEFT BLANK FOR DOUBLE-SIDED PRINTING



- Project Facility Maintenance Plans (FMPs)
- Maintenance Area
- APE
- Activity Area**
- Access/Loading/Staging/Stockpiling Area

DUDEK

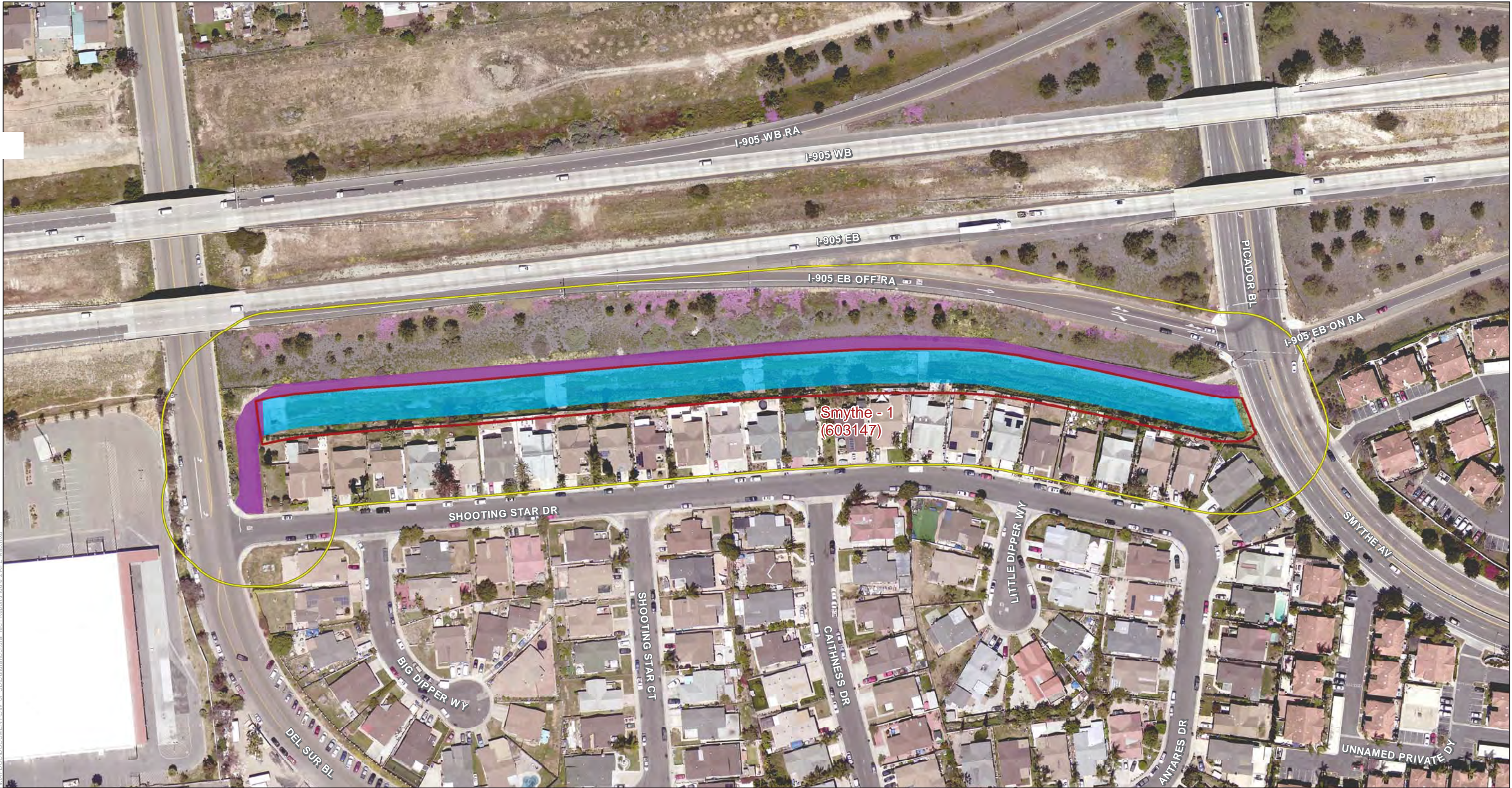
The City of
SAN DIEGO

SOURCE: SANDAG, 2014
Municipal Waterways Maintenance Plan
Cultural Resources Inventory Report

0 40 80
Feet

Tijuana River Watershed
Tijuana River - Smythe
Figure 2-140 - APE Map

THIS PAGE INTENTIONALLY LEFT BLANK FOR DOUBLE-SIDED PRINTING



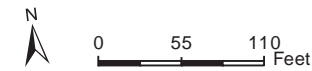
- Project Facility Maintenance Plans (FMPs)
- APE
- Maintenance Area
- Access/Loading/Staging/Stockpiling Area

Activity Area

DUDEK

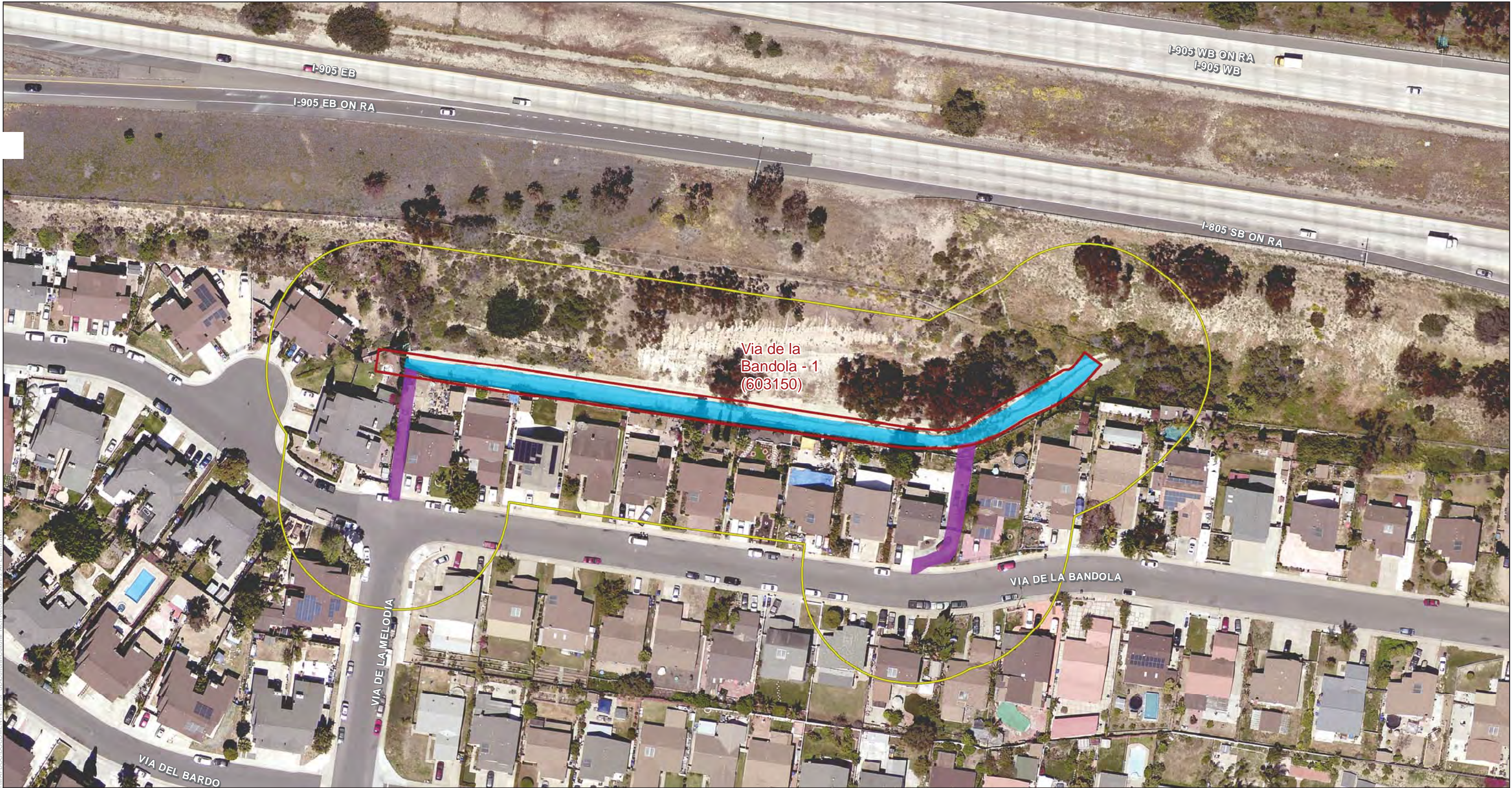
The City of
SAN DIEGO

SOURCE: SANDAG, 2014
Municipal Waterways Maintenance Plan
Cultural Resources Inventory Report



Tijuana River Watershed
Tijuana River - Smythe
Figure 2-141 - APE Map

THIS PAGE INTENTIONALLY LEFT BLANK FOR DOUBLE-SIDED PRINTING



- Project Facility Maintenance Plans (FMPs)
- APE
- Maintenance Area
- Activity Area**
- Access/Loading/Staging/Stockpiling Area




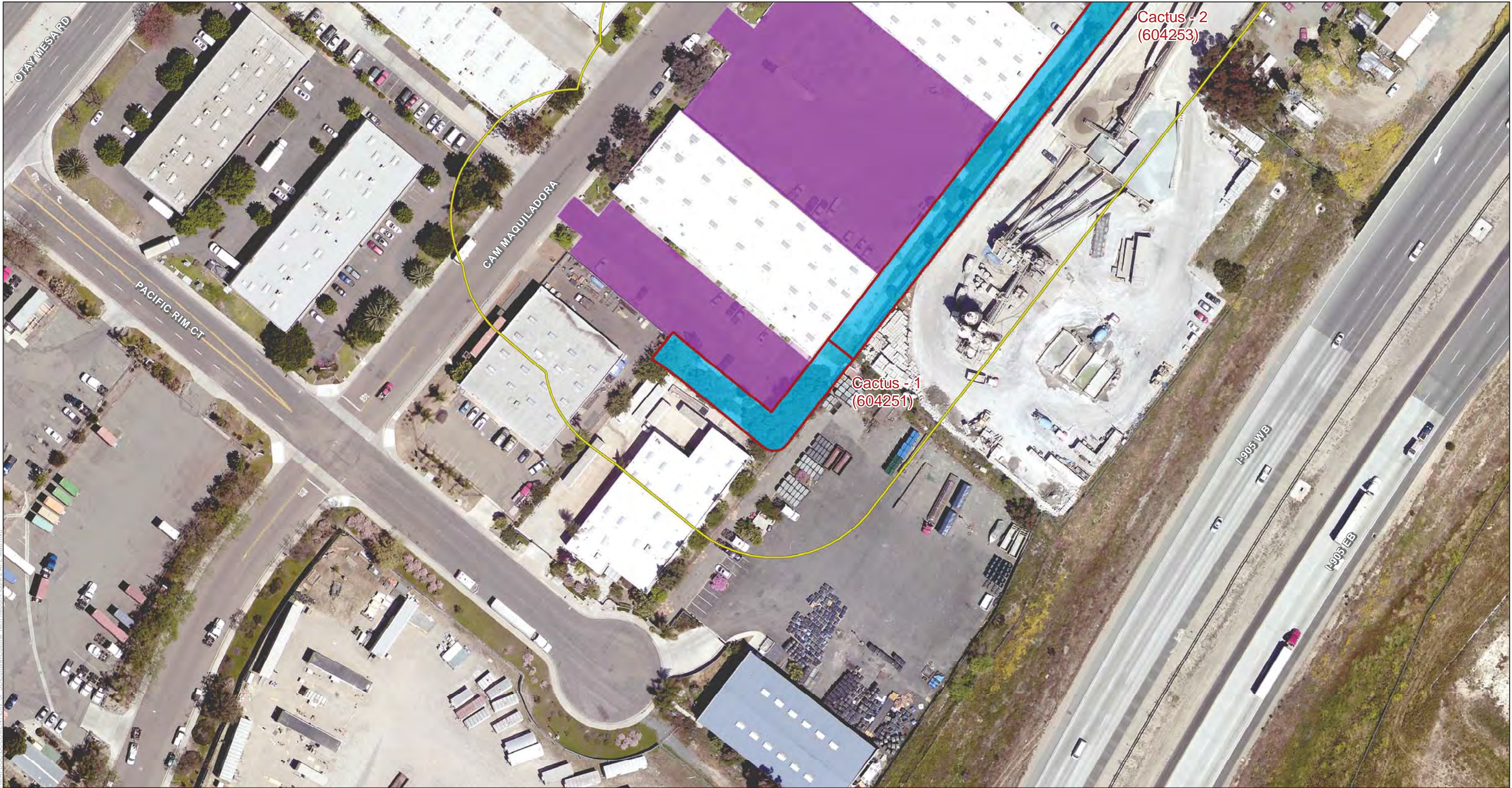
DUDEK

The City of
SAN DIEGO

SOURCE: SANDAG, 2014
Municipal Waterways Maintenance Plan
Cultural Resources Inventory Report

Tijuana River Watershed
Tijuana River - Smythe
Figure 2-142 - APE Map

THIS PAGE INTENTIONALLY LEFT BLANK FOR DOUBLE-SIDED PRINTING



- Project Facility Maintenance Plans (FMPs)
- APE
- Maintenance Area
- Access/Loading/Staging/Stockpiling Area

Activity Area

DUDEK

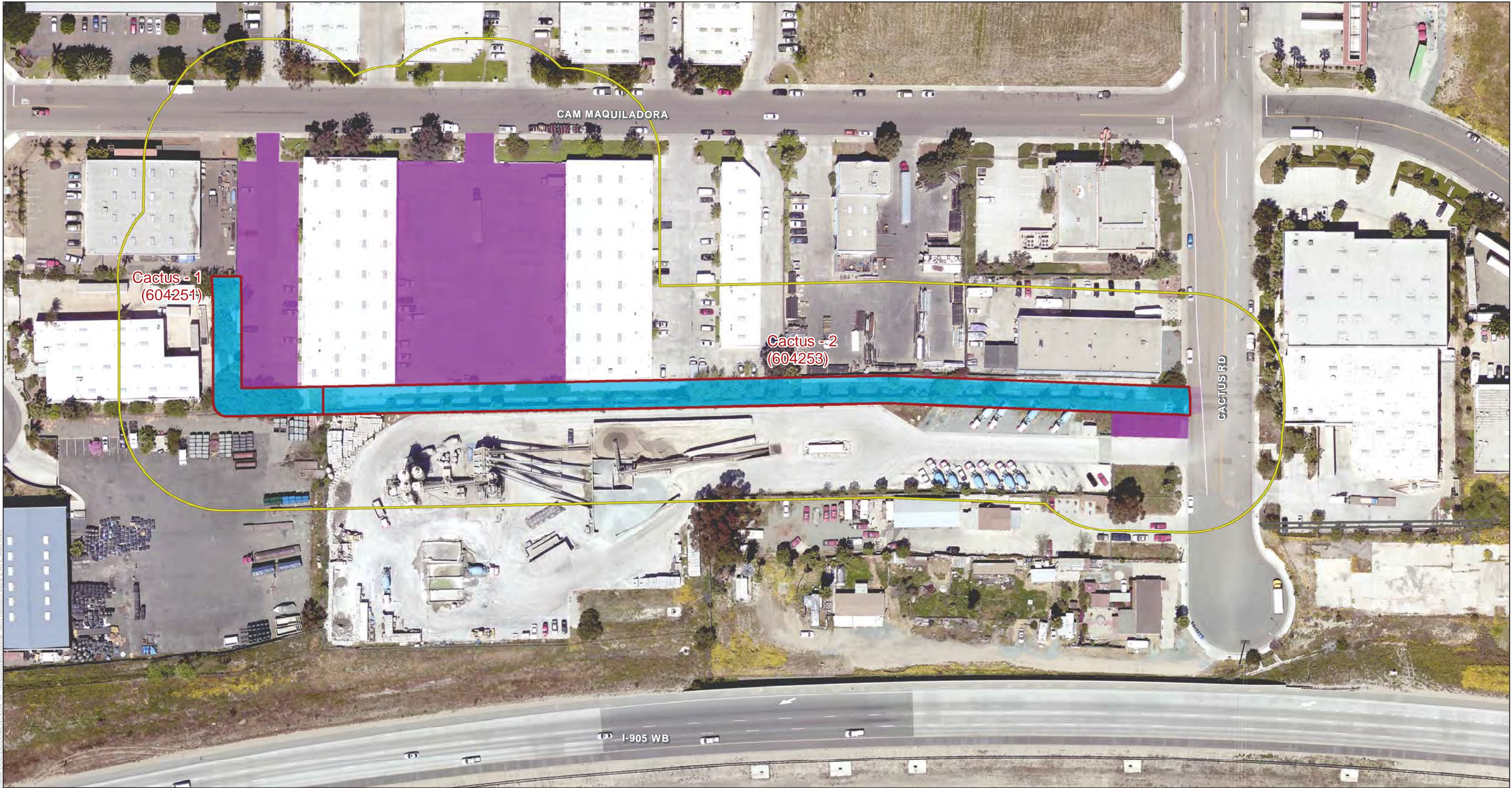
The City of
SAN DIEGO

SOURCE: SANDAG, 2014
Municipal Waterways Maintenance Plan
Cultural Resources Inventory Report



Tijuana River Watershed
Spring Canyon Creek - Cactus
Figure 2-143 - APE Map

THIS PAGE INTENTIONALLY LEFT BLANK FOR DOUBLE-SIDED PRINTING



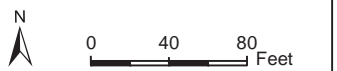
- Project Facility Maintenance Plans (FMPs)
- Additional Facilities (Limited Program-Level Activities)
- APE

- Activity Area**
- Access/Loading/Staging/Stockpiling Area
 - Maintenance Area

DUDEK

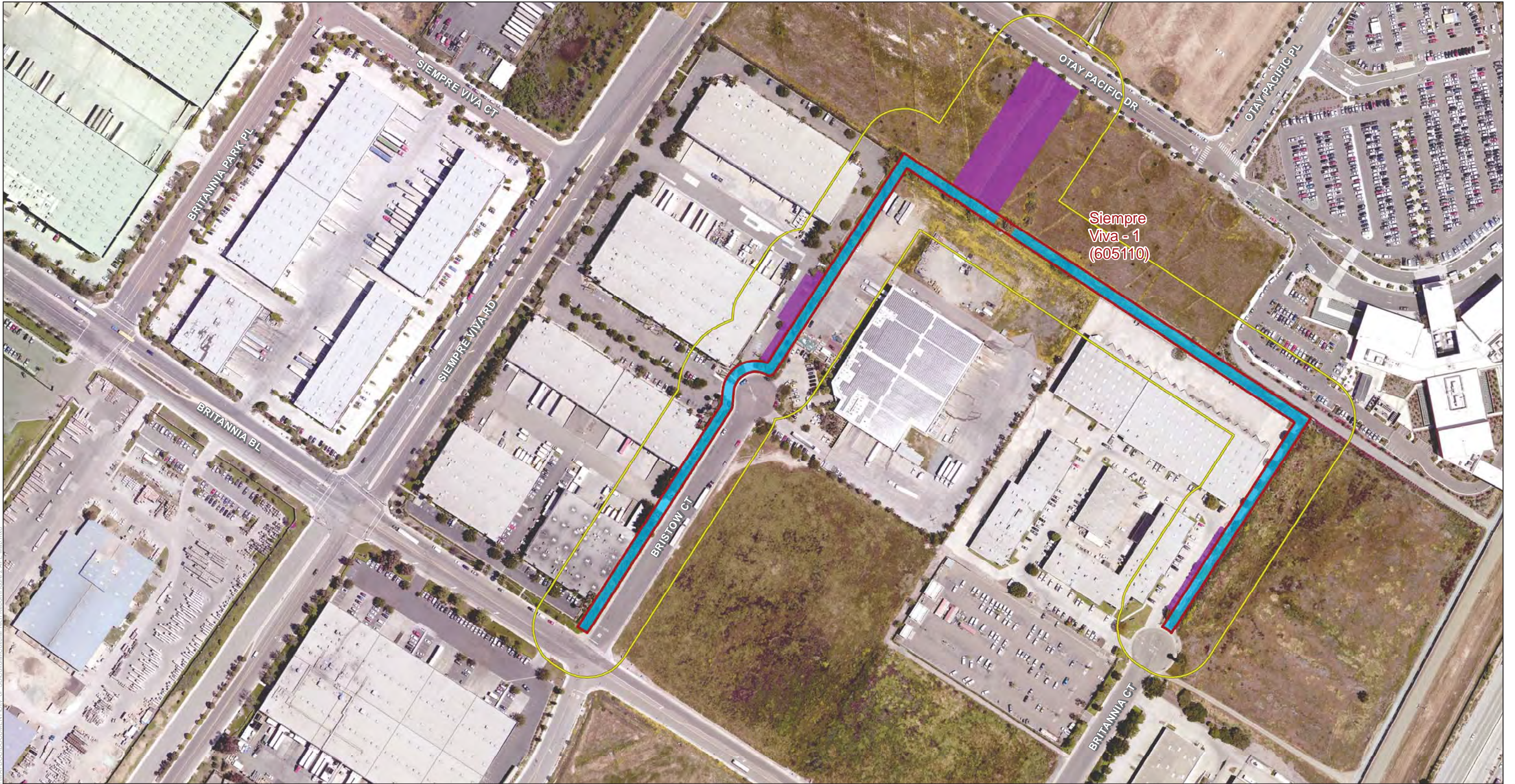
The City of
SAN DIEGO

SOURCE: SANDAG, 2014
Municipal Waterways Maintenance Plan
Cultural Resources Inventory Report



Tijuana River Watershed
Spring Canyon Creek - Cactus
Figure 2-144 - APE Map

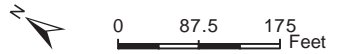
THIS PAGE INTENTIONALLY LEFT BLANK FOR DOUBLE-SIDED PRINTING



- Project Facility Maintenance Plans (FMPs)
- APE
- Maintenance Area
- Access/Loading/Staging/Stockpiling Area

Activity Area

Access/Loading/Staging/Stockpiling Area



SOURCE: SANDAG, 2014
Municipal Waterways Maintenance Plan
Cultural Resources Inventory Report

Tijuana River Watershed
Tijuana River - Siempre Viva
Figure 2-145 - APE Map

THIS PAGE INTENTIONALLY LEFT BLANK FOR DOUBLE-SIDED PRINTING



- Project Facility Maintenance Plans (FMPs)
- Maintenance Area
- APE
- Activity Area**
- Access/Loading/Staging/Stockpiling Area

DUDEK


The City of
SAN DIEGO

SOURCE: SANDAG, 2014
Municipal Waterways Maintenance Plan
Cultural Resources Inventory Report

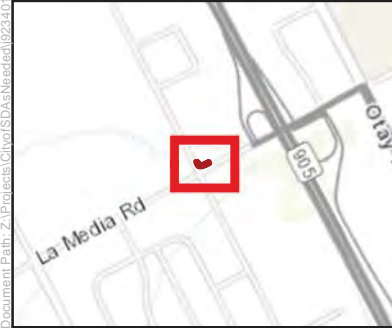
0 87.5 175
Feet

Tijuana River Watershed
Tijuana River - Siempre Viva
Figure 2-146 - APE Map

THIS PAGE INTENTIONALLY LEFT BLANK FOR DOUBLE-SIDED PRINTING



Document Path: Z:\Projects\City of SD\Cultural\Inventory\City of SD\Cultural\Inventory\Tech Report\Figure 2 APE Map.mxd



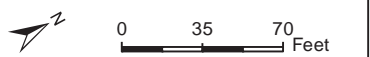
- Project Facility Maintenance Plans (FMPs)
- APE
- Maintenance Area
- Access/Loading/Staging/Stockpiling Area

Activity Area

DUDEK

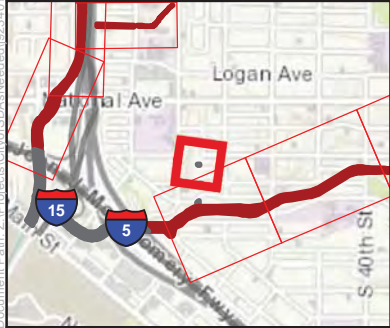
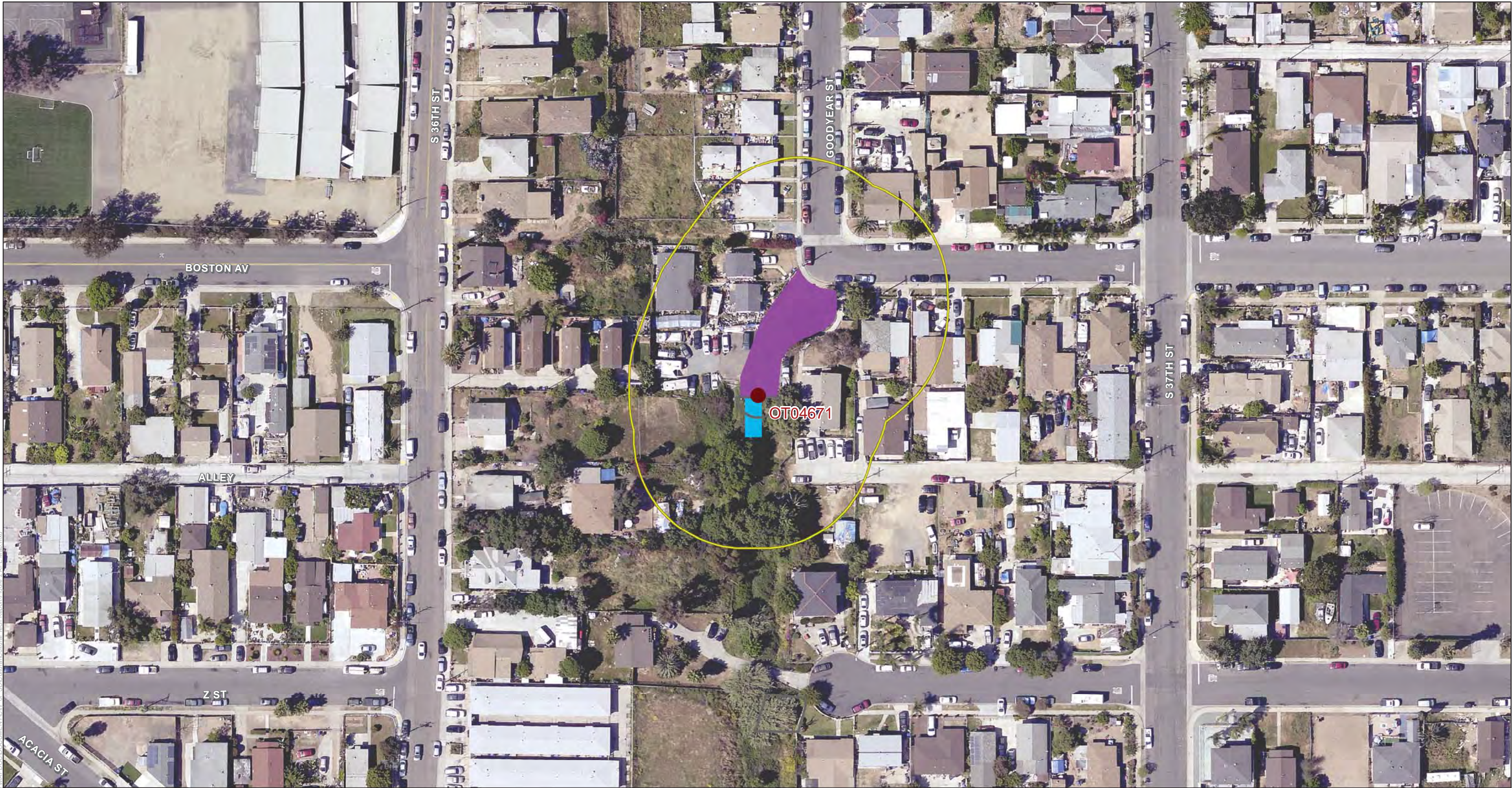
The City of
SAN DIEGO

SOURCE: SANDAG, 2014
Municipal Waterways Maintenance Plan
Cultural Resources Inventory Report



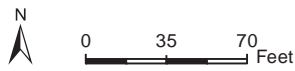
Tijuana River Watershed
Tijuana River - La Media
Figure 2-147 - APE Map

THIS PAGE INTENTIONALLY LEFT BLANK FOR DOUBLE-SIDED PRINTING



- Structure - IAMFLOC Number
- Additional Facilities (Limited Program-Level Activities)
- APE

- Activity Area**
- Access/Loading/Staging/Stockpiling Area
 - Maintenance Area



SOURCE: SANDAG, 2014

Municipal Waterways Maintenance Plan

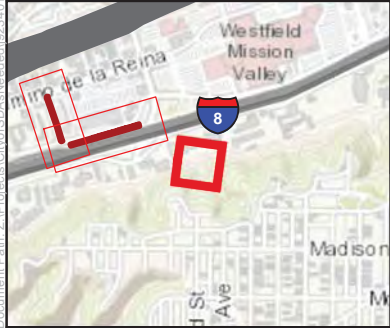
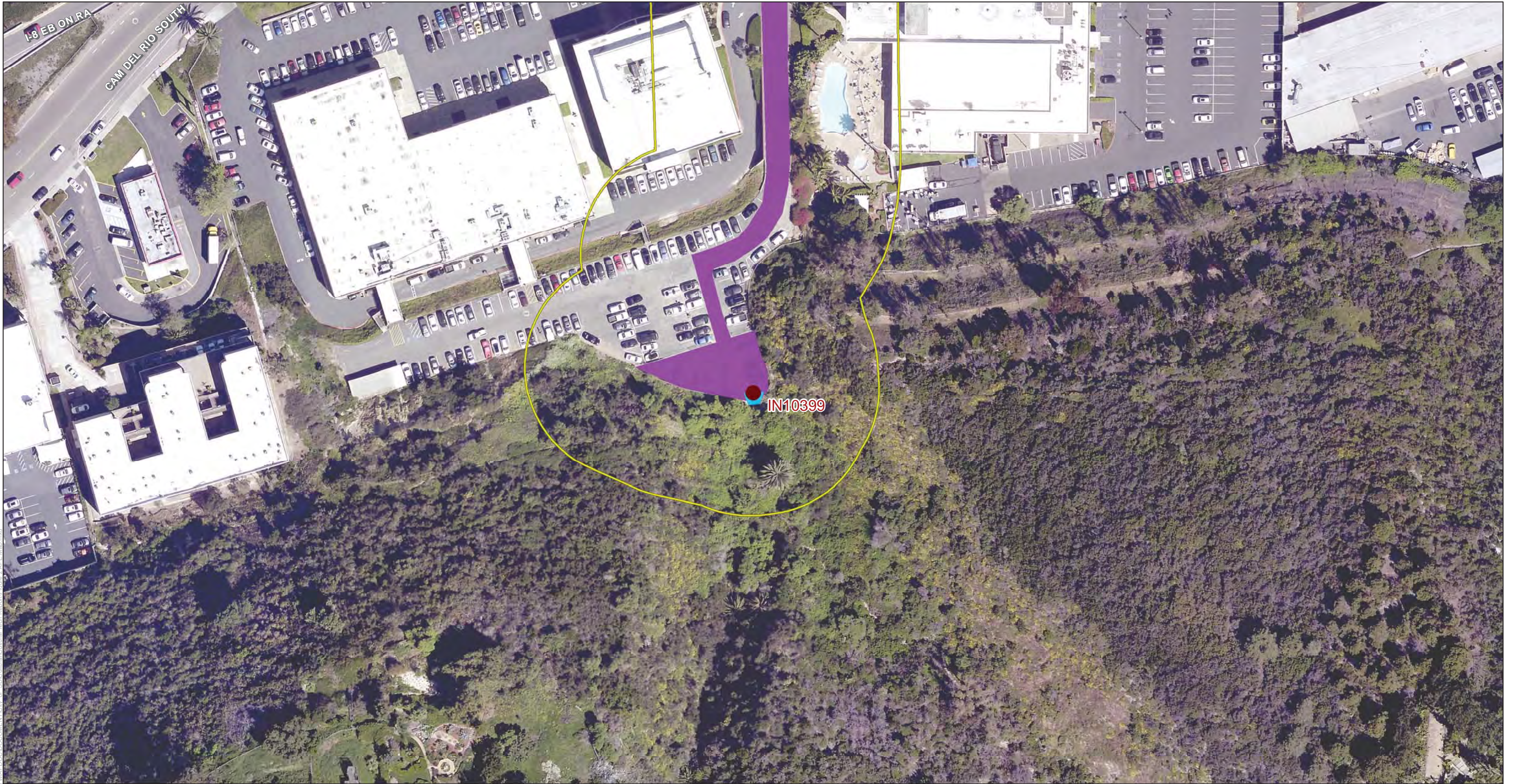
Cultural Resources Inventory Report

Pueblo San Diego Watershed

1206 Goodyear

Figure 2-148 - APE Map

THIS PAGE INTENTIONALLY LEFT BLANK FOR DOUBLE-SIDED PRINTING



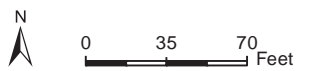
- Structure - IAMFLOC Number
- Maintenance Area
- APE
- Activity Area
- Access/Loading/Staging/Stockpiling Area



SOURCE: SANDAG, 2014

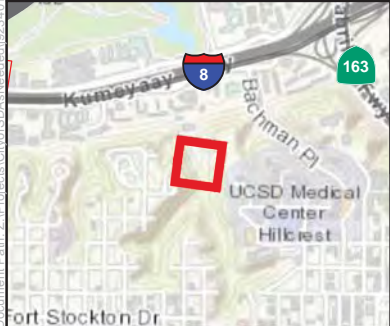
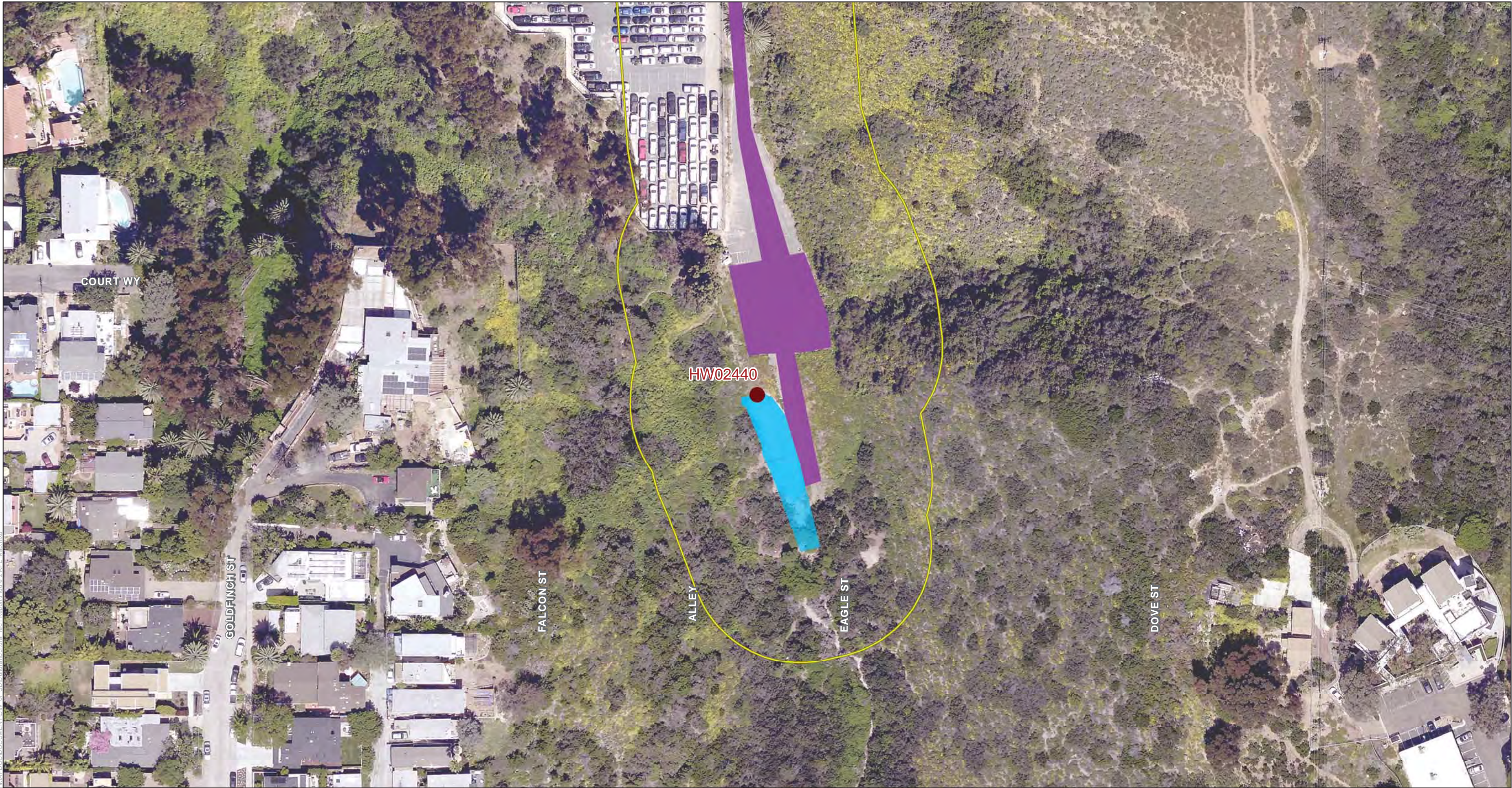
Municipal Waterways Maintenance Plan

Cultural Resources Inventory Report

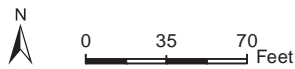


San Diego River Watershed
1277 Camino Del Rio South
Figure 2-149 - APE Map

THIS PAGE INTENTIONALLY LEFT BLANK FOR DOUBLE-SIDED PRINTING



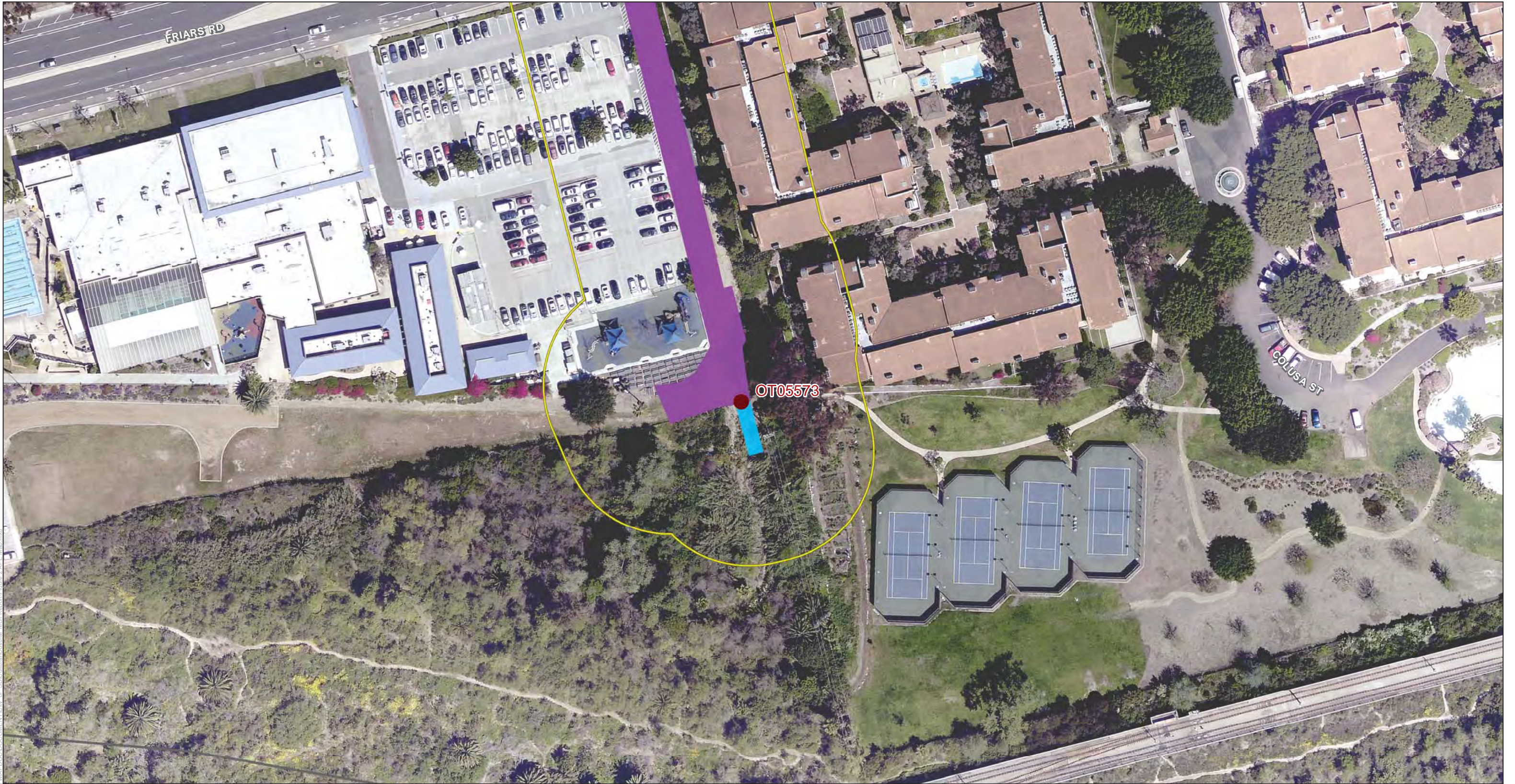
- Structure - IAMFLOC Number
- Maintenance Area
- Activity Area
- Access/Loading/Staging/Stockpiling Area



SOURCE: SANDAG, 2014
Municipal Waterways Maintenance Plan
Cultural Resources Inventory Report

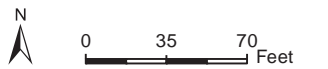
San Diego River Watershed
901 Hotel Circle South
Figure 2-150 - APE Map

THIS PAGE INTENTIONALLY LEFT BLANK FOR DOUBLE-SIDED PRINTING



- Structure - IAMFLOC Number
- Additional Facilities (Limited Program-Level Activities)
- APE

- Activity Area**
- Access/Loading/Staging/Stockpiling Area
 - Maintenance Area



SOURCE: SANDAG, 2014

Municipal Waterways Maintenance Plan

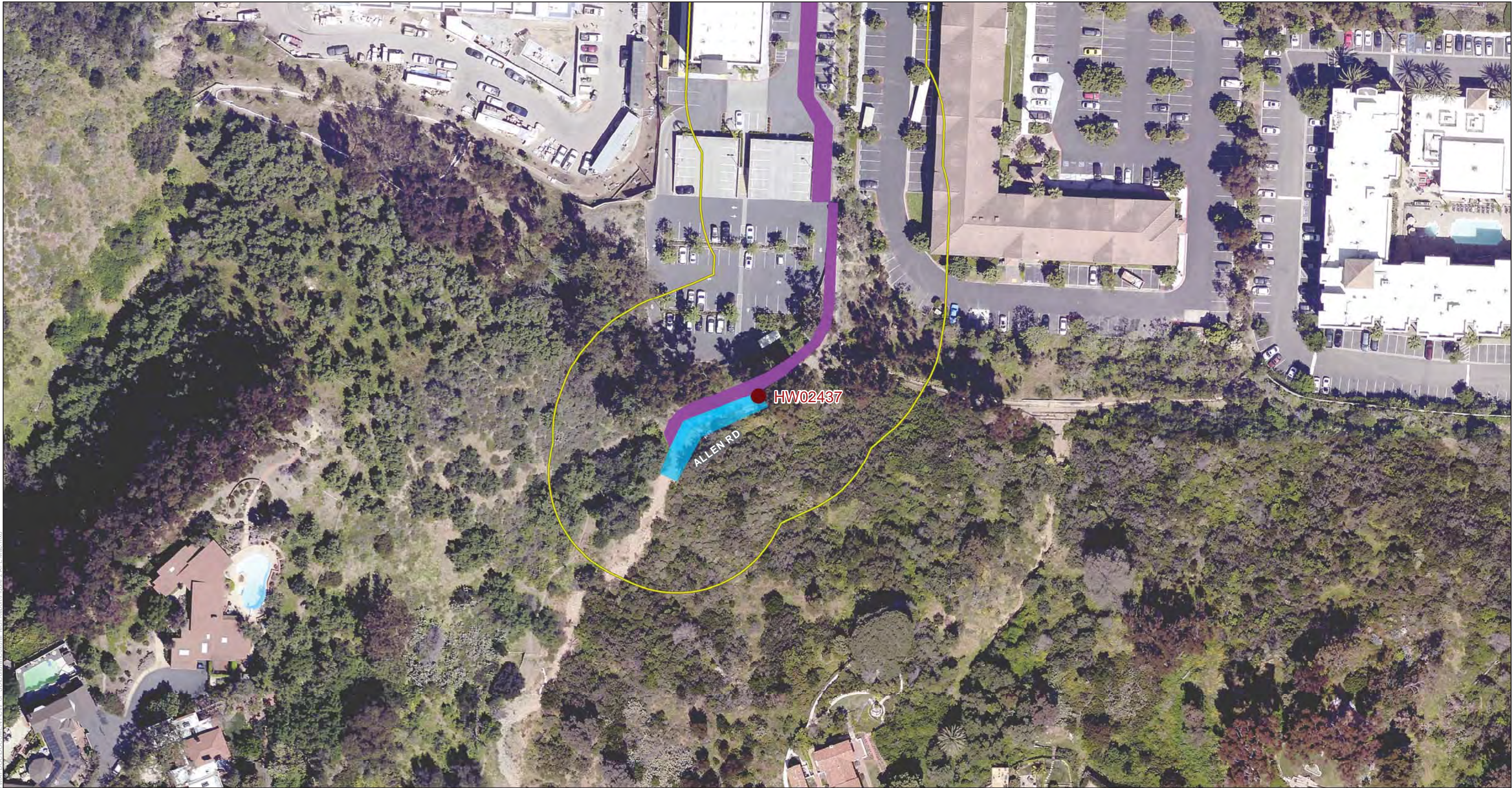
Cultural Resources Inventory Report

San Diego River Watershed

5505 Friars Road

Figure 2-151 - APE Map

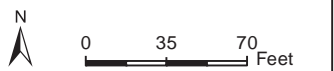
THIS PAGE INTENTIONALLY LEFT BLANK FOR DOUBLE-SIDED PRINTING



- Structure - IAMFLOC Number
- APE
- Maintenance Area
- Access/Loading/Staging/Stockpiling Area

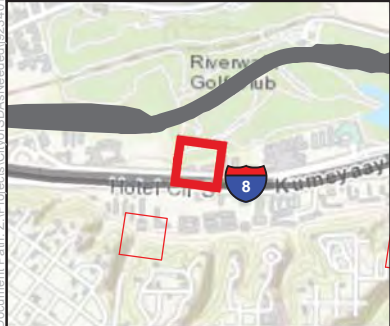
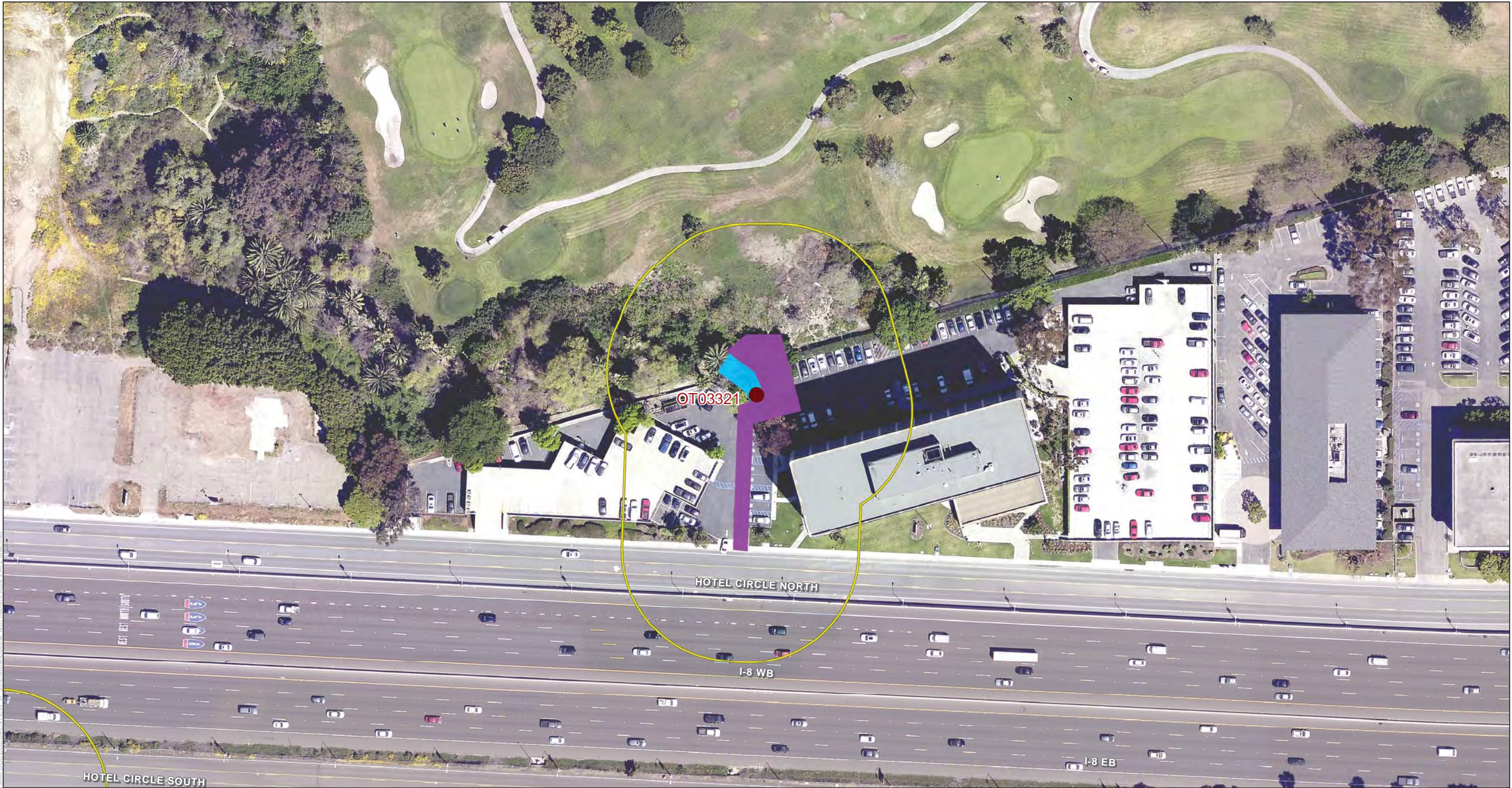


SOURCE: SANDAG, 2014
Municipal Waterways Maintenance Plan
Cultural Resources Inventory Report



San Diego River Watershed
2087 Hotel Circle South
Figure 2-152 - APE Map

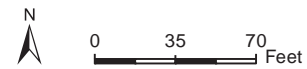
THIS PAGE INTENTIONALLY LEFT BLANK FOR DOUBLE-SIDED PRINTING



- Structure - IAMFLOC Number
- Maintenance Area
- Activity Area
- Access/Loading/Staging/Stockpiling Area

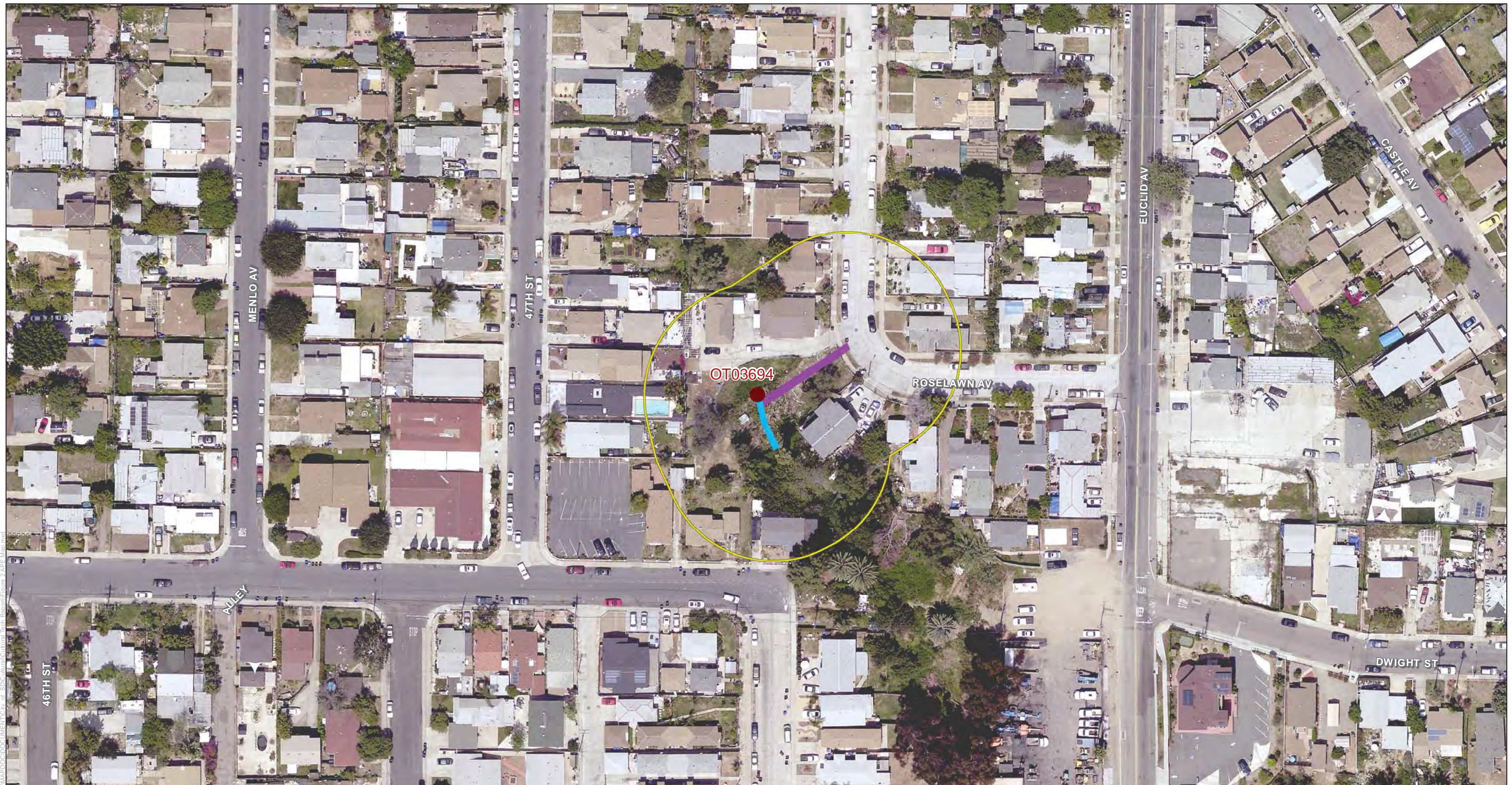





SOURCE: SANDAG, 2014
Municipal Waterways Maintenance Plan
Cultural Resources Inventory Report



San Diego River Watershed
1660 Hotel Circle North
Figure 2-153 - APE Map

THIS PAGE INTENTIONALLY LEFT BLANK FOR DOUBLE-SIDED PRINTING




-  Structure - IAMFLOC Number
 APE
Activity Area
 Access/Loading/Staging/Stockpiling Area



SOURCE: SANDAG, 2014

Municipal Waterways Maintenance Plan

Cultural Resources Inventory Report


Pueblo San Diego Watershed
3644 Roselawn
Figure 2-154 - APE Map

THIS PAGE INTENTIONALLY LEFT BLANK FOR DOUBLE-SIDED PRINTING



Document Path: Z:\Projects\City\SDA\Needle\022401\MAPDOC\DOCUMENT\City of SDC\Cultural\Tribal\Bioscience\2 APE Map.mxd



- Structure - IAMFLOC Number
- Project Facilities Evaluated (No FMP Proposed)
- APE

- Activity Area**
- Access/Loading/Staging/Stockpiling Area
 - Maintenance Area



SOURCE: SANDAG, 2014

Municipal Waterways Maintenance Plan

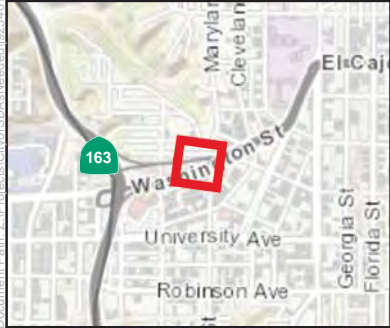
Cultural Resources Inventory Report

Los Peñasquitos Watershed

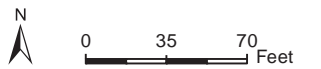
10405 Sorrento Valley Road

Figure 2-155 - APE Map

THIS PAGE INTENTIONALLY LEFT BLANK FOR DOUBLE-SIDED PRINTING



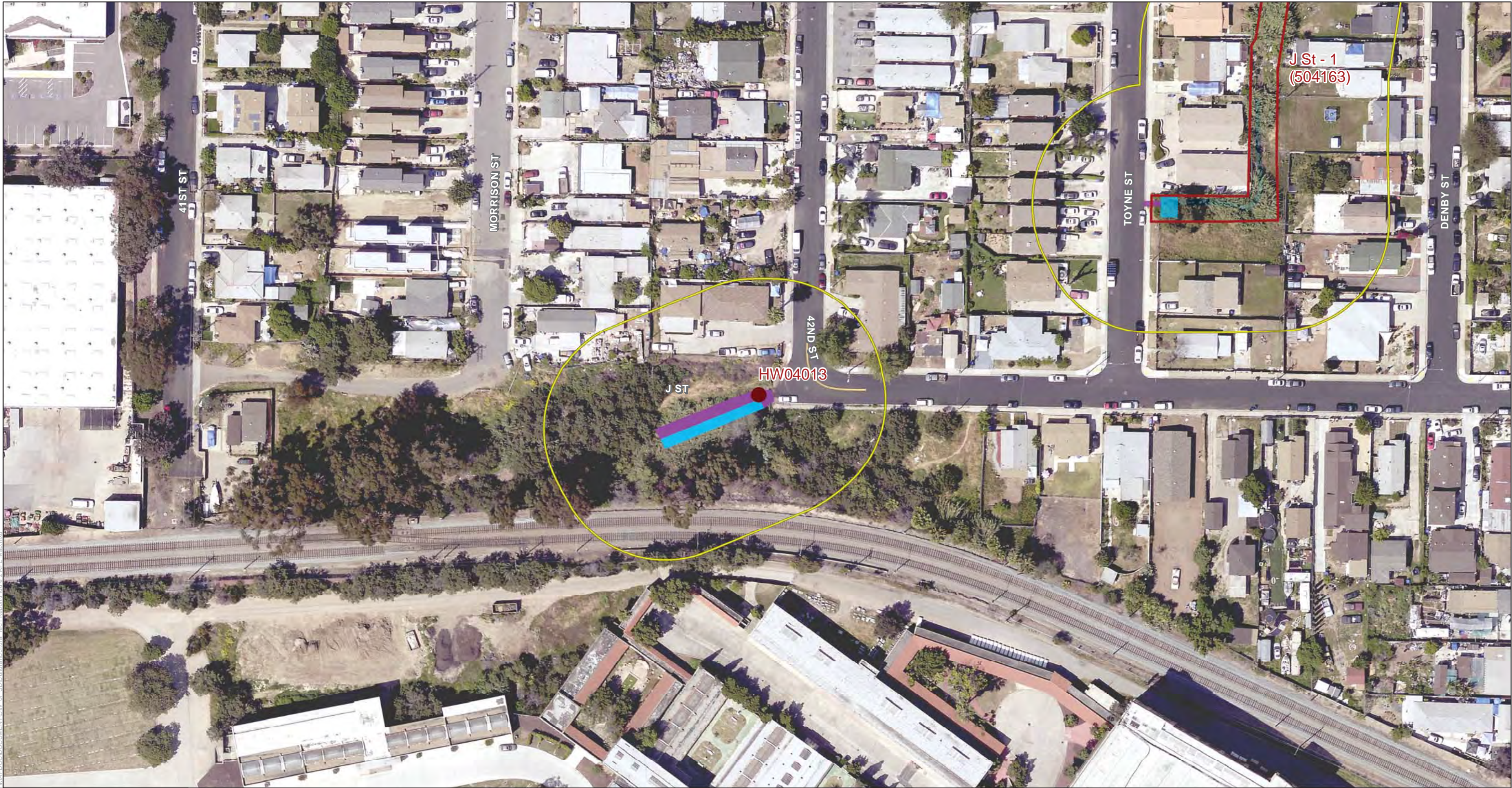
- Structure - IAMFLOC Number
- Maintenance Area
- Activity Area
- Access/Loading/Staging/Stockpiling Area



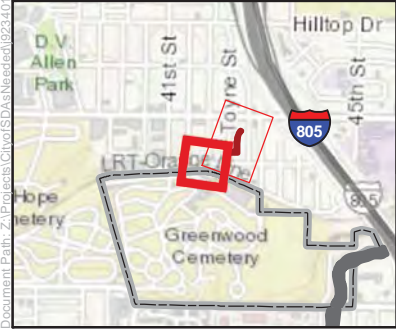
SOURCE: SANDAG, 2014
Municipal Waterways Maintenance Plan
Cultural Resources Inventory Report

San Diego River Watershed
1331 Washington
Figure 2-156 - APE Map

THIS PAGE INTENTIONALLY LEFT BLANK FOR DOUBLE-SIDED PRINTING

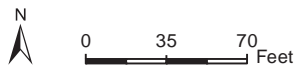


Document Path: Z:\Projects\City\SDA\Needle\0224101\MAPDOC\DOCUMENT\City of SDC\Urban\Cultural Tech Report\Figure 2 APE Map.mxd



- Structure - IAMFLOC Number
- Project Facility Maintenance Plans (FMPs)
- APE

- Activity Area**
- Access/Loading/Staging/Stockpiling Area
 - Maintenance Area



SOURCE: SANDAG, 2014
Municipal Waterways Maintenance Plan
Cultural Resources Inventory Report

Pueblo San Diego Watershed
4202 J Street
Figure 2-157 - APE Map

THIS PAGE INTENTIONALLY LEFT BLANK FOR DOUBLE-SIDED PRINTING