CITY OF SAN DIEGO

ENGINEERING AND DEVELOPMENT DEPARTMENT

MAP BOOK

1989

1"=800'

THE CITY OF SAN DIEGO • STATE OF CALIFORNIA • SEMPER VIGILANS •

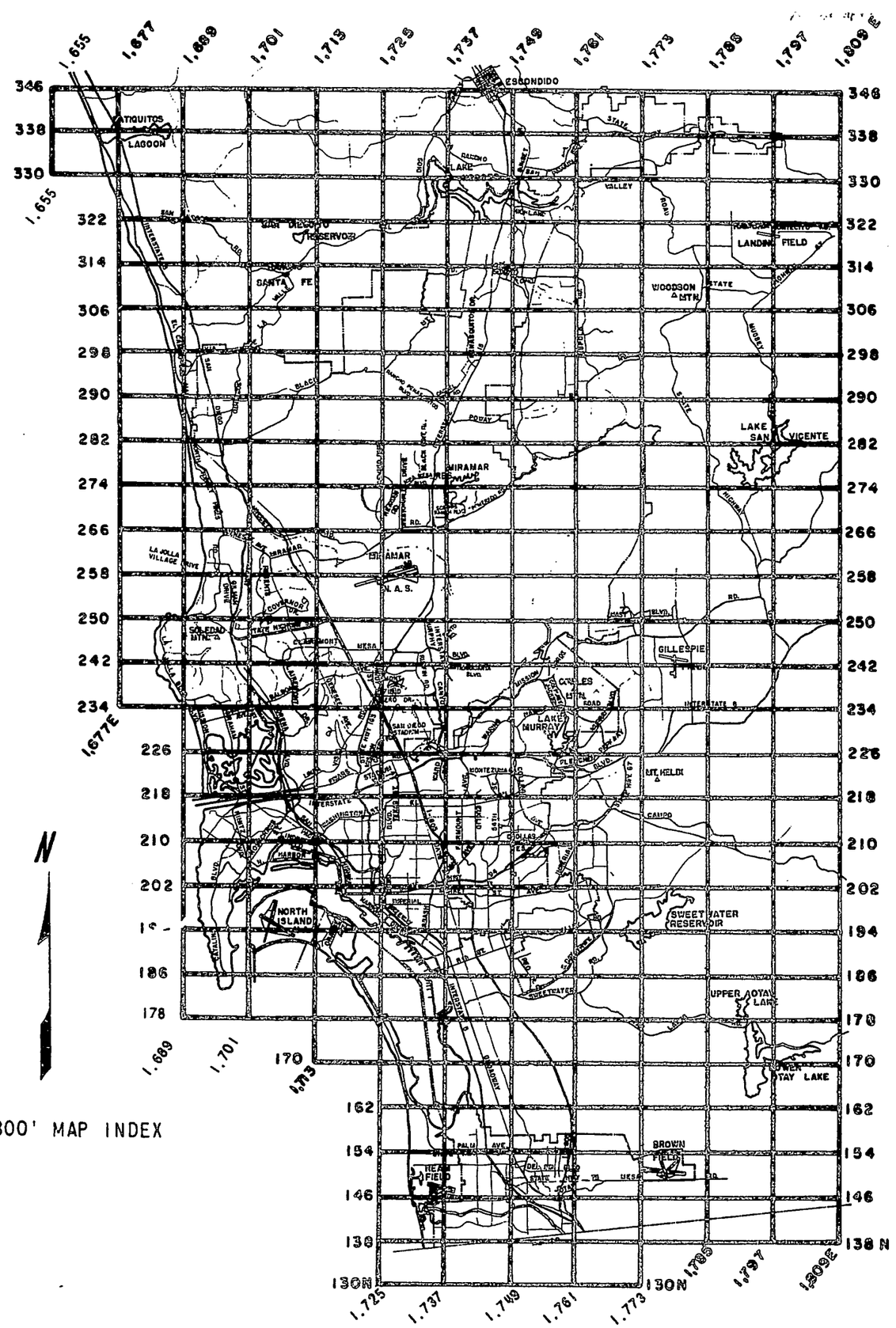

1"=800' MAP INDEX

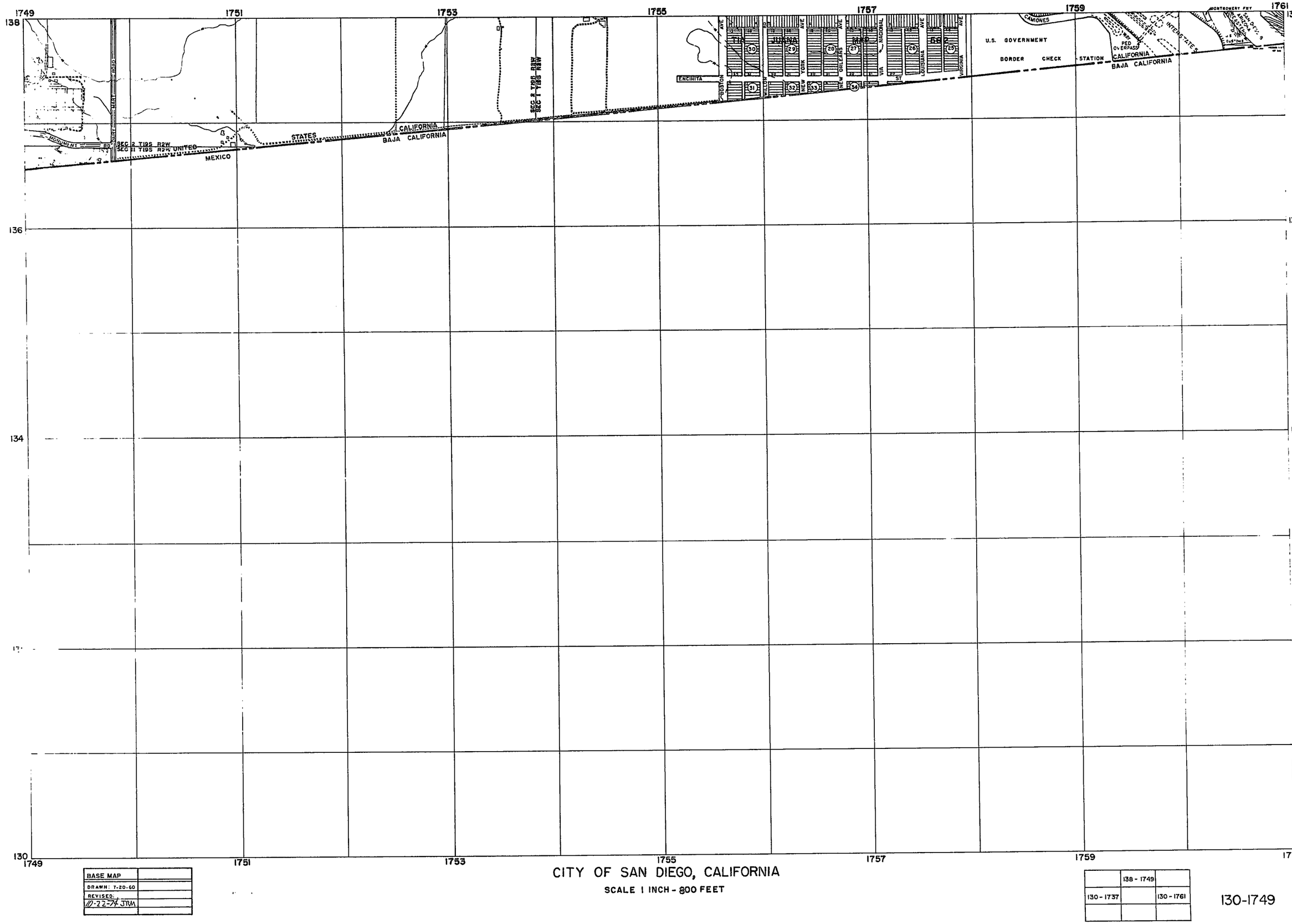

BASE MAP	
DRAWN: 7-20-60	
REVISED:	
11-22-74 JTM	

CITY OF SAN DIEGO, CALIFORNIA

SCALE 1 INCH - 800 FEET

	138 - 1749	
130 - 1737		130 - 1761

130-1749

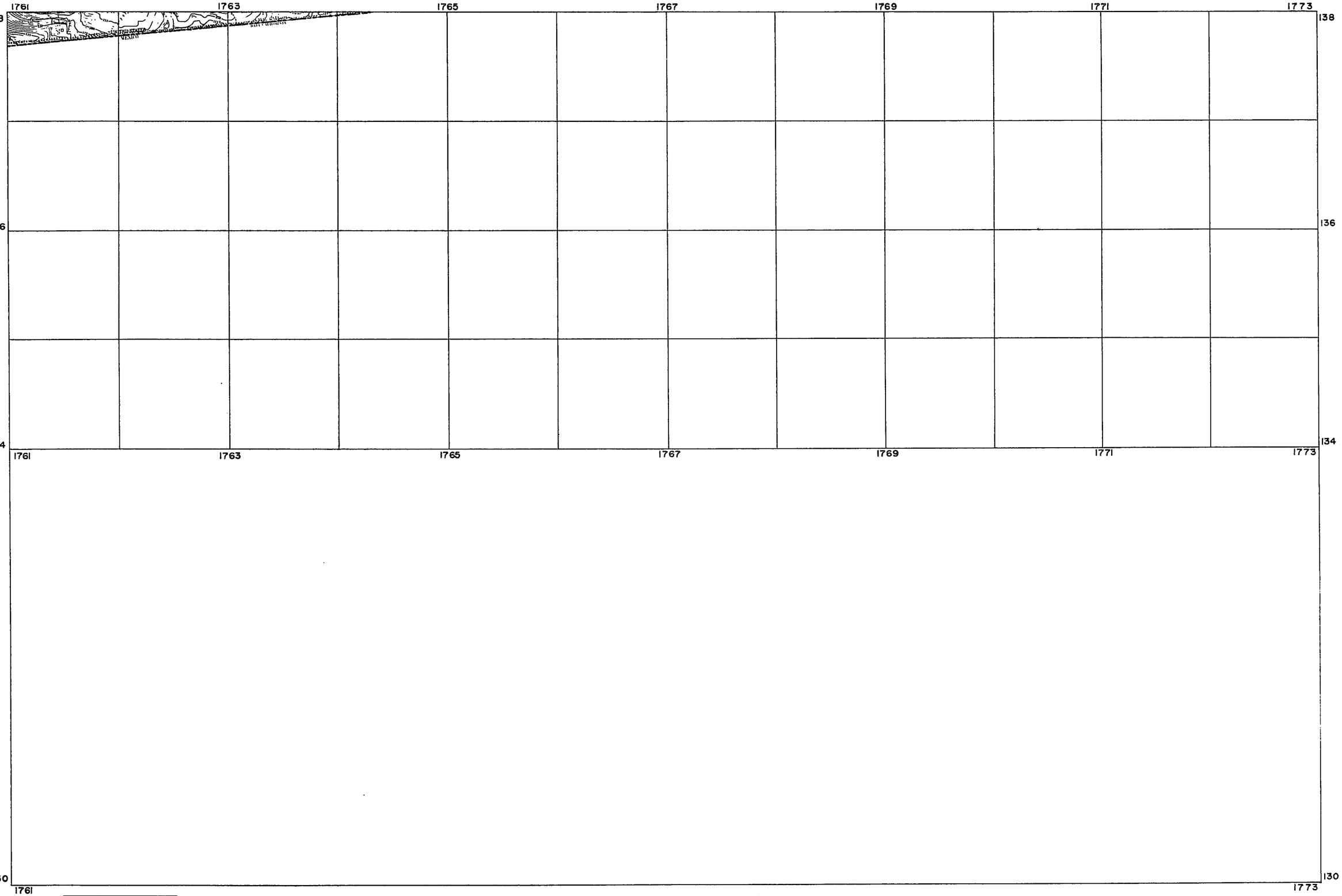

BASE MAP	
DRAWN: 3-6-74	
REVISED:	

CITY OF SAN DIEGO, CALIFORNIA

SCALE 1 INCH = 800 FEET

DATUM IS MEAN SEA LEVEL

	138-1761	
130-1749		

130-1761

1725 1727 1729 1731 1733 1735 1737

146 144 142 140 138

PACIFIC OCEAN

SEC. 31 T18S R2W
SEC. 32 T18S R2W
SEC. 6 T19S R2W
SEC. 5 T19S R2W

CITY OF SAN DIEGO

R. O. S. 905

R. O. S. 6537

R. O. S. 2590

R. O. S. 7621

R.O.S. 6535

R.O.S. 6536

R. O. S. 6535

SUNSET AVE.

BORDER FIELD

NAVAL RESERVATION

MONUMENT

POR. BORDER FIELD

BASE MAP	
DRAWN: L.E.C.	
REVISED:	

CITY OF SAN DIEGO, CALIFORNIA

SCALE 1 INCH = 800 FEET

DATUM IS MEAN SEA LEVEL

	146-1725	
		138-1737
	130-1725	

138-1725

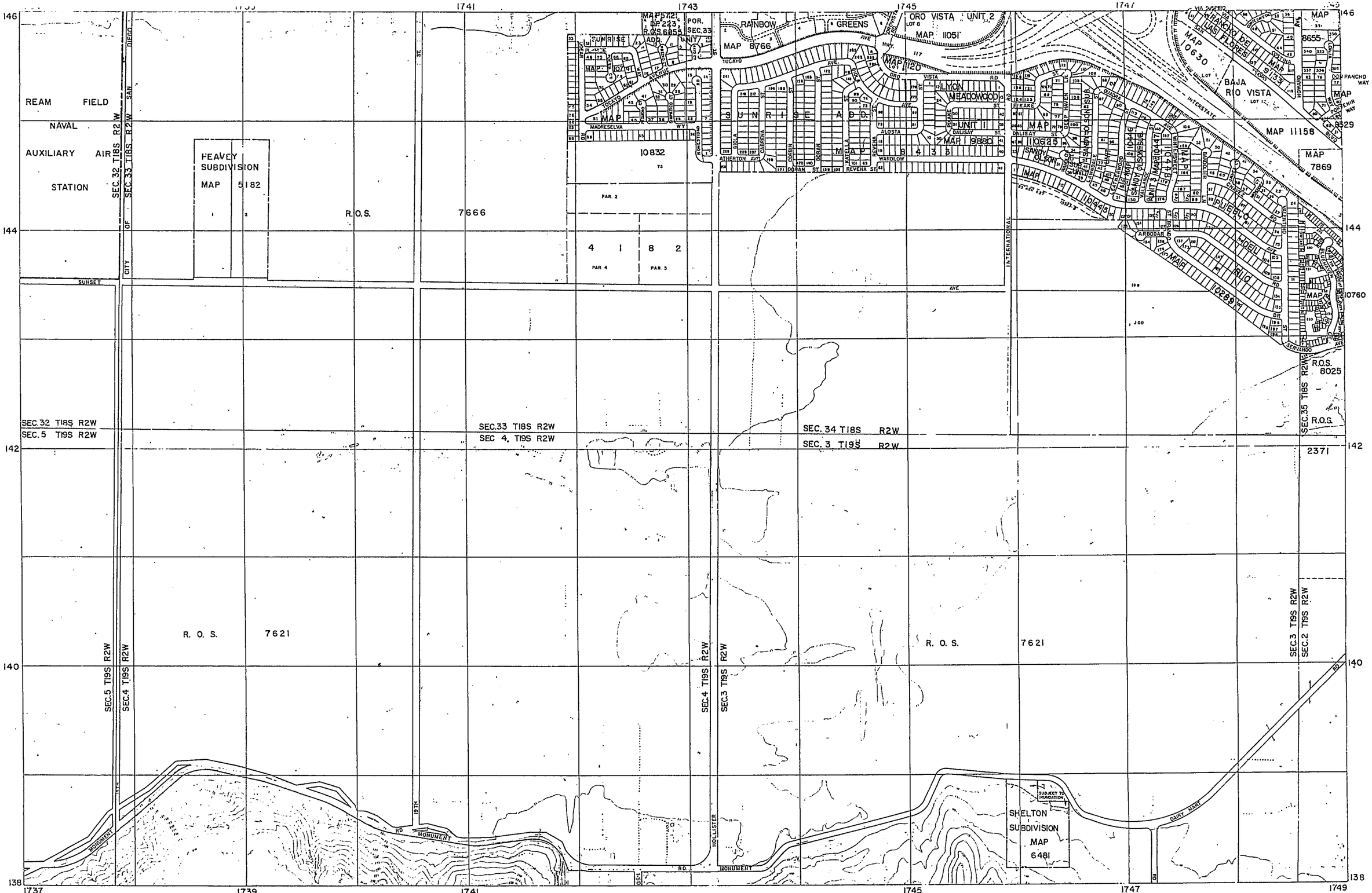

BASE MAP	
DRAWN 6-21-73 LEC	
REVISED 5-7-85 DM	

CITY OF SAN DIEGO, CALIFORNIA

SCALE 1 INCH - 800 FEET

DATUM IS MEAN SEA LEVEL

	146-1737	
138-1725		138-1749
	130-1737	

138-1737

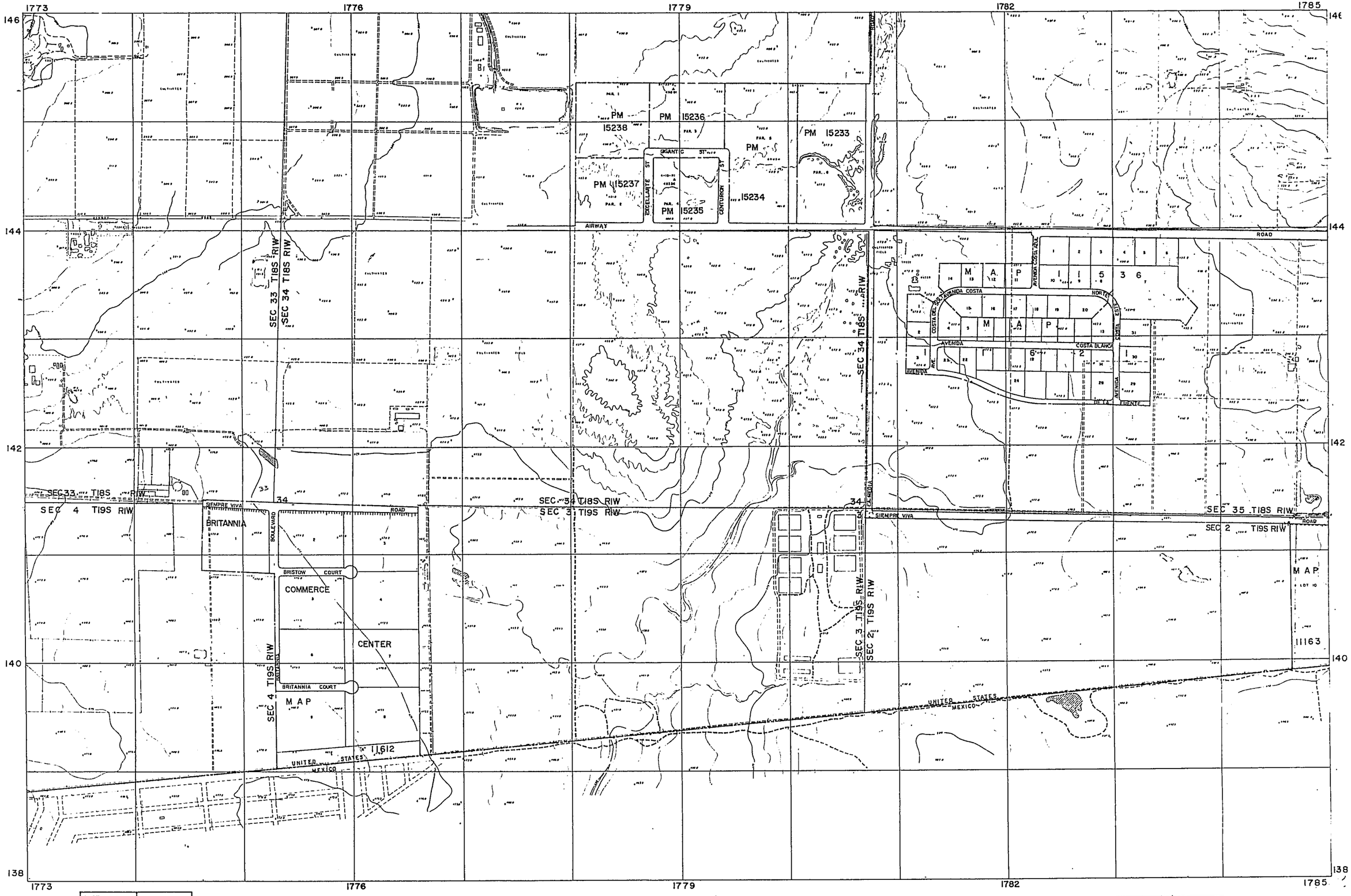

OVERLAYS AVAILABLE	
TOPO	
SEWER	
WATER	
ZONING	A
DRAIN	

BASE MAP	
DRAWN: 3-6-74 AKW	
REVISED:	

CITY OF SAN DIEGO, CALIFORNIA

SCALE 1 INCH = 400 FEET

	146-1773	
138-1761		138-1785

138-1773



OVERLAYS AVAILABLE

BASE MAP	
DRAWN 3-4-74 JTA	
REVISED DVT 4-27-88	

CITY OF SAN DIEGO, CALIFORNIA

SCALE 1 INCH = 400 FEET
DATUM IS MEAN SEA LEVEL

	146-1785	
138-1773	138-1785	

138-1785

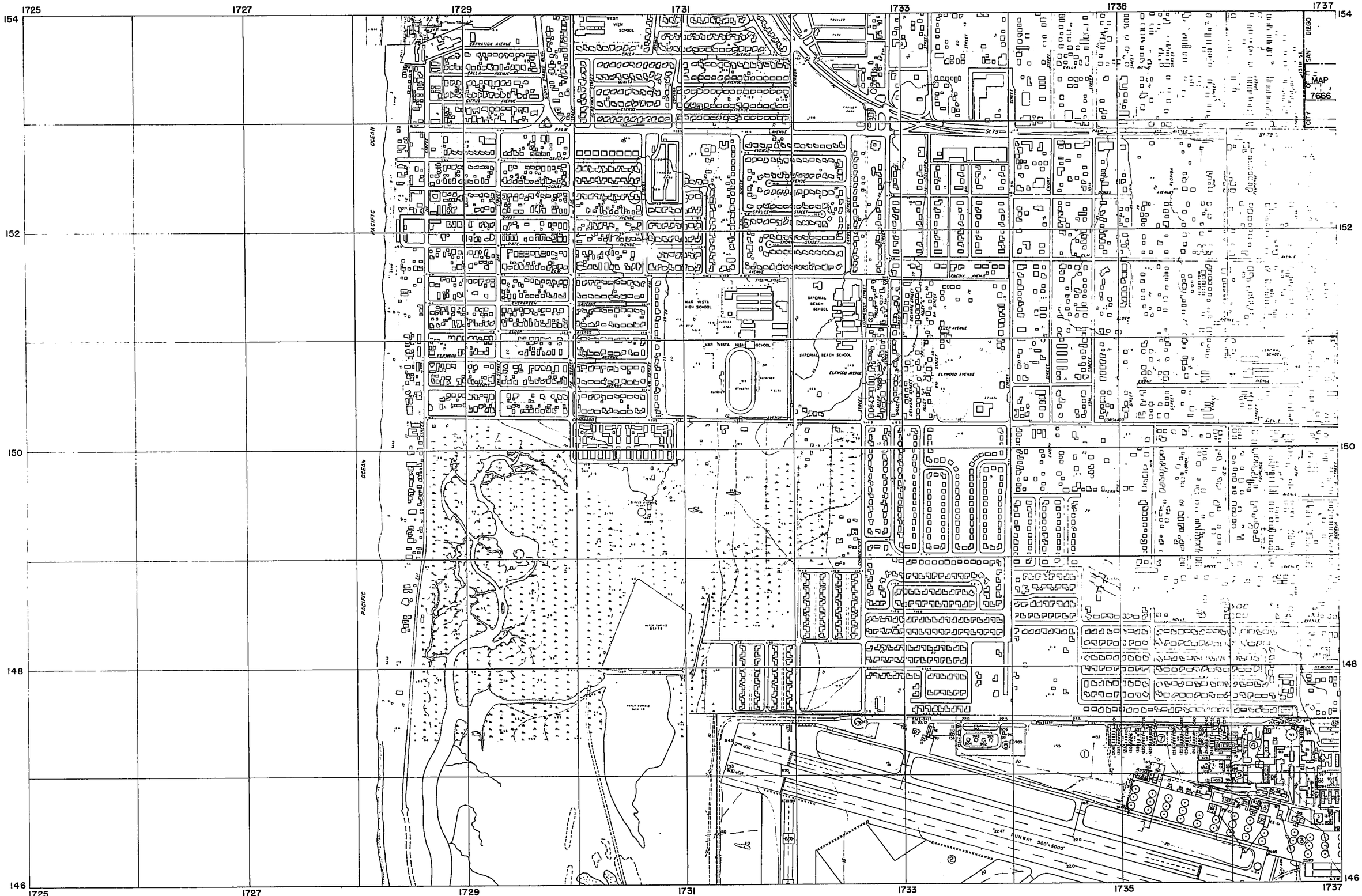

BASE MAP	
DRAWN: 10-5-73 RG	
REVISED:	

CITY OF SAN DIEGO, CALIFORNIA

SCALE 1 INCH 800 FEET

DATUM IS MEAN SEA LEVEL

	154-1725	
		146-1737
	138-1729	

146 - 1725

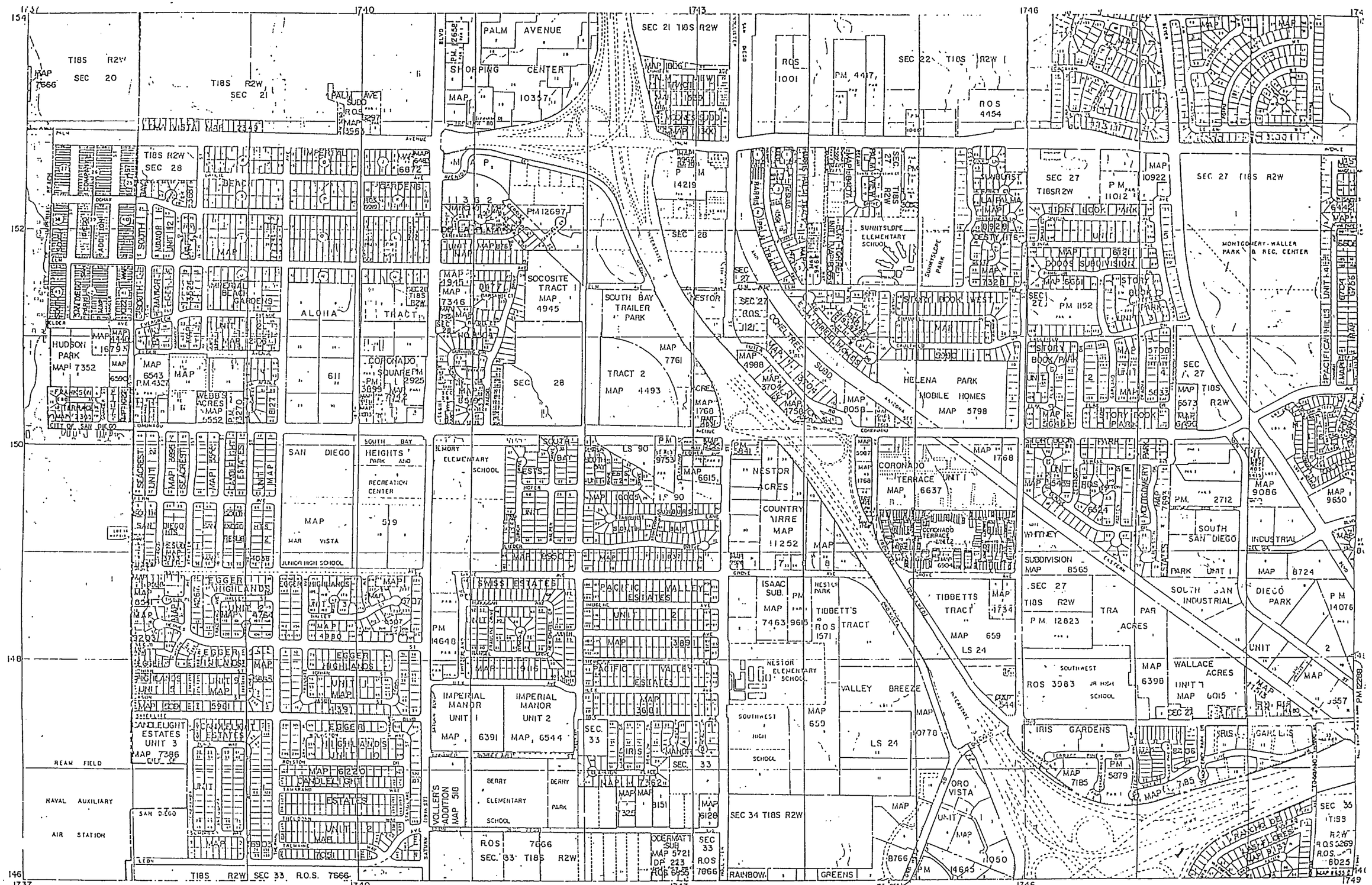

OVERLAYS AVAILABLE

BASE MAP

CITY OF SAN DIEGO, CALIFORNIA

SCALE INCH=400 FEET

	154-1737	
146-1725		146-1749

146—1737

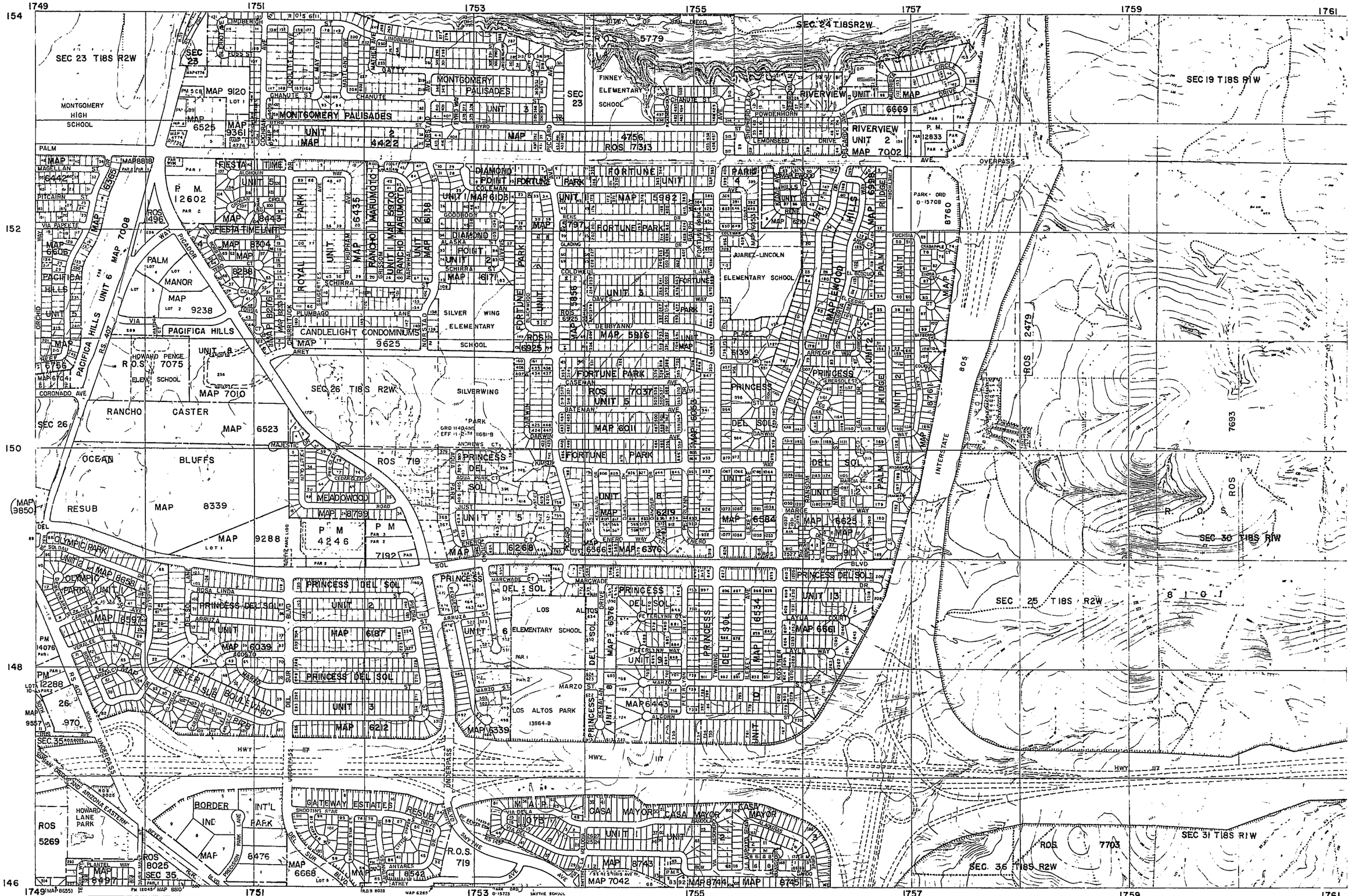

BASE MAP	
DRAWN 4-24-69 RW	
REVISED	

CITY OF SAN DIEGO, CALIFORNIA

SCALE 1 INCH - 800 FEET

DATUM IS MEAN SEA LEVEL

	154-1749	
146-1737		146-1761
	138-1749	

146-1749

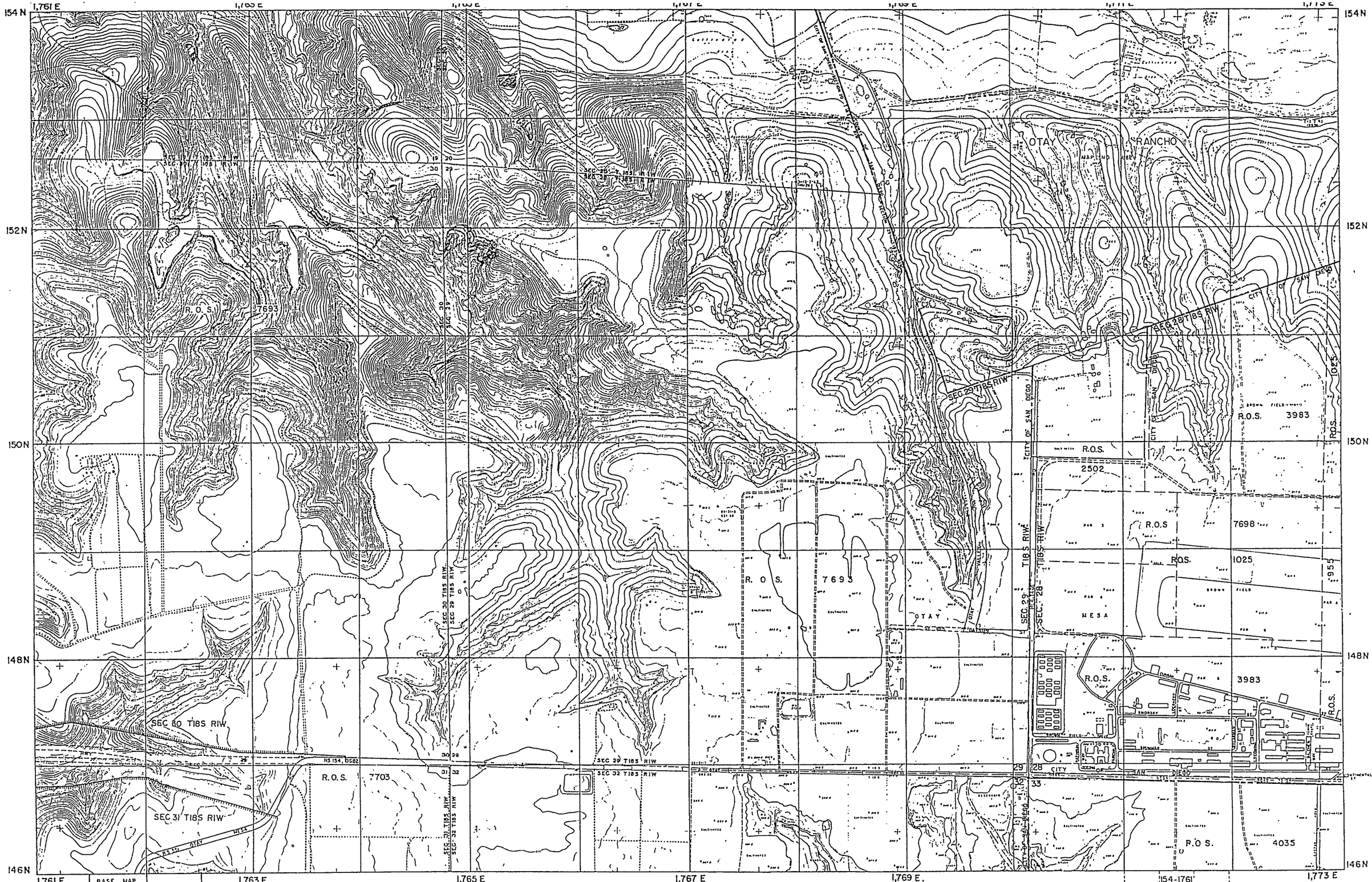

BASE MAP
DRAWN:
REVISED:

CITY OF SAN DIEGO, CALIFORNIA

SCALE 1 INCH = 800 FEET

DATUM IS MEAN SEA LEVEL

146-1761

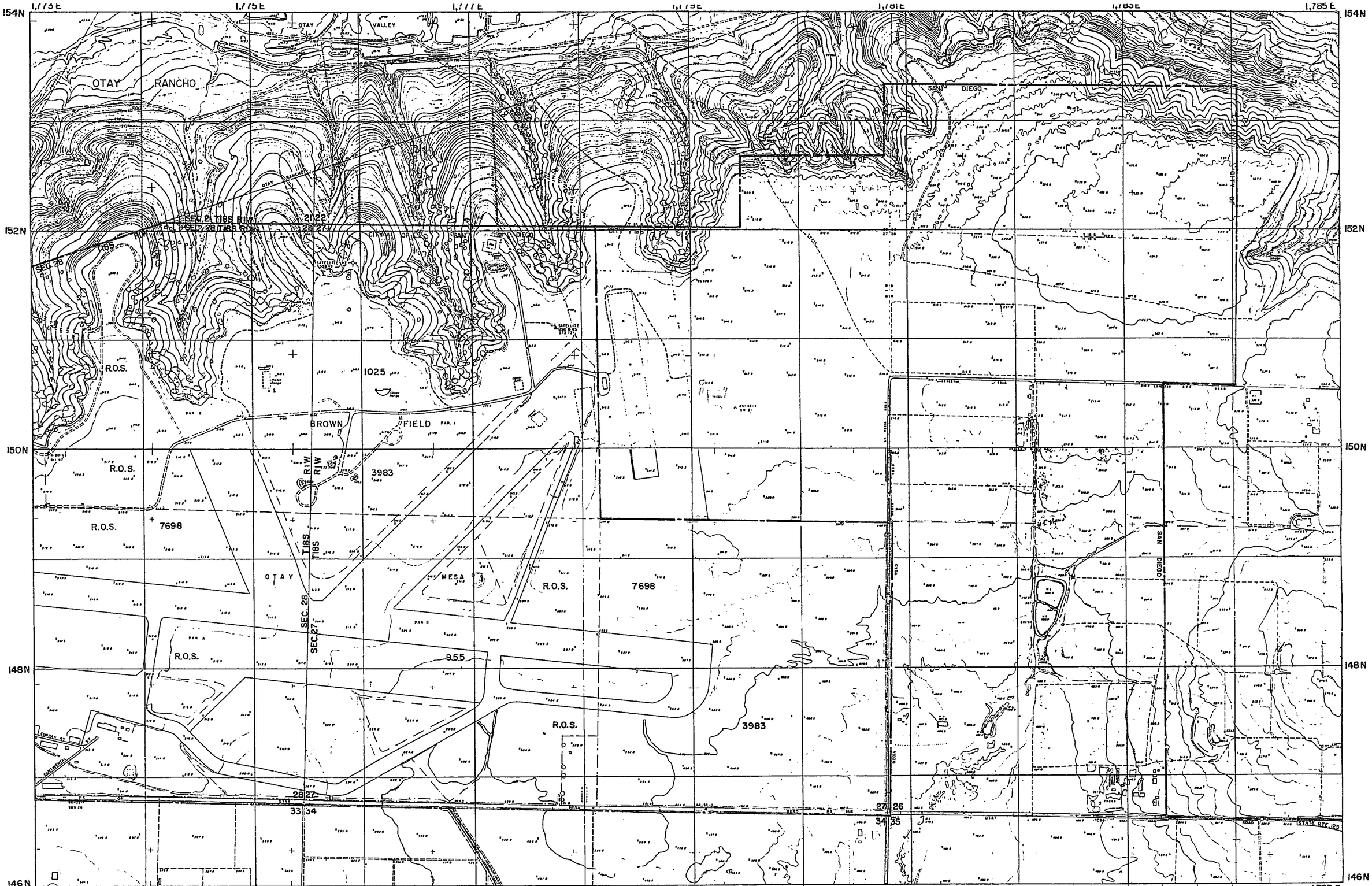

BASE MAP	
DRAWN:	
REVISED:	

CITY OF SAN DIEGO, CALIFORNIA

SCALE 1 INCH-800 FEET

DATUM IS MEAN SEA LEVEL

	154-1773	
146-1761		146-1785
	138-1773	

146-1773

1785 1788 1791 1794 1797

154 152 150 148 146

RICHARD L. DONOVAN CORRECTIONAL FACILITY "AT" ROCK MOUNTAIN (CALIFORNIA STATE PRISON)

BROWN FIELD BOMBING RANGE

PERIMETER ROAD

VISITOR PARKING

ACCESS ROAD

KUEBLER RANCH

LONESTAR ROAD

HARVEST ROAD

OTAY MESA ROAD

ALTA ROAD

OTAY RIVER

CITY OF SAN DIEGO

RES. FOR SAN DIEGO BUSINESS PARK UNIT 2 MAP 11667

BASE MAP	
DRAWN: 3-4-74 LCM	
REVISED: 1/17/87 SL	
10-6-87 RICK	

OVERLAYS AVAILABLE
TOPO
SEWER
WATER
ZONING
DRAIN

CITY OF SAN DIEGO, CALIFORNIA
SCALE 1 INCH = 400 FEET
DATUM IS MEAN SEA

	154-1785	
146-1773		146-1797
	138-1785	

146-1785



CITY OF SAN DIEGO, CALIFORNIA

SCALE 1 INCH = 800 FEET

DATUM IS MEAN SEA LEVEL

1737 1739 1741 1743 1745 1747 1749

162 160 158 156 154 N

1737 E 1739 1741 1743 1745 1747 1749

SEC. 17 T18S R2W
SEC. 20 T18S R2W
SEC. 16 T18S R2W
SEC. 21 T18S R2W
SEC. 20 T18S R2W
SEC. 21 T18S R2W
SEC. 21 T18S R2W
SEC. 22 T18S R2W
SEC. 22 T18S R2W
SEC. 23 T18S R2W
SEC 22 T 18 S R2W

SALT EVAPORATORS
SALT EVAPORATORS
SALT EVAPORATORS

SAN DIEGO & ARIZONA EASTERN
SAN DIEGO & ARIZONA EASTERN
SAN DIEGO & ARIZONA EASTERN

"ST" LINE HANGING GARDEN RADIO
CITY OF SAN DIEGO
CITY OF SAN DIEGO
CITY OF SAN DIEGO
CITY OF SAN DIEGO

INTERSTATE 5
INTERSTATE 5
INTERSTATE 5

LA PUNTA
MAP 635
SWISS PARK
TRACK
R.O.S. 3273
PM 13767
MAP 9993
BIG SKY
MANYA ST.
INDUSTRIAL PARK
MORLAN
MAP 1176
CHARLES AVE
MAP
MAP
MAP
LOT 5 LOT 6 LOT 7 10357 LOT 8
POR. SEC. 21 T18S R2W
GARDEN TRACT
VILLA TRACT
R.O.S. 7479
BRIMHALL'S ADDITION
MAP 598
R.O.S. 1830
MAP 11001
MAP 11001

ATSF
SANTA FE
SANTA FE
SANTA FE

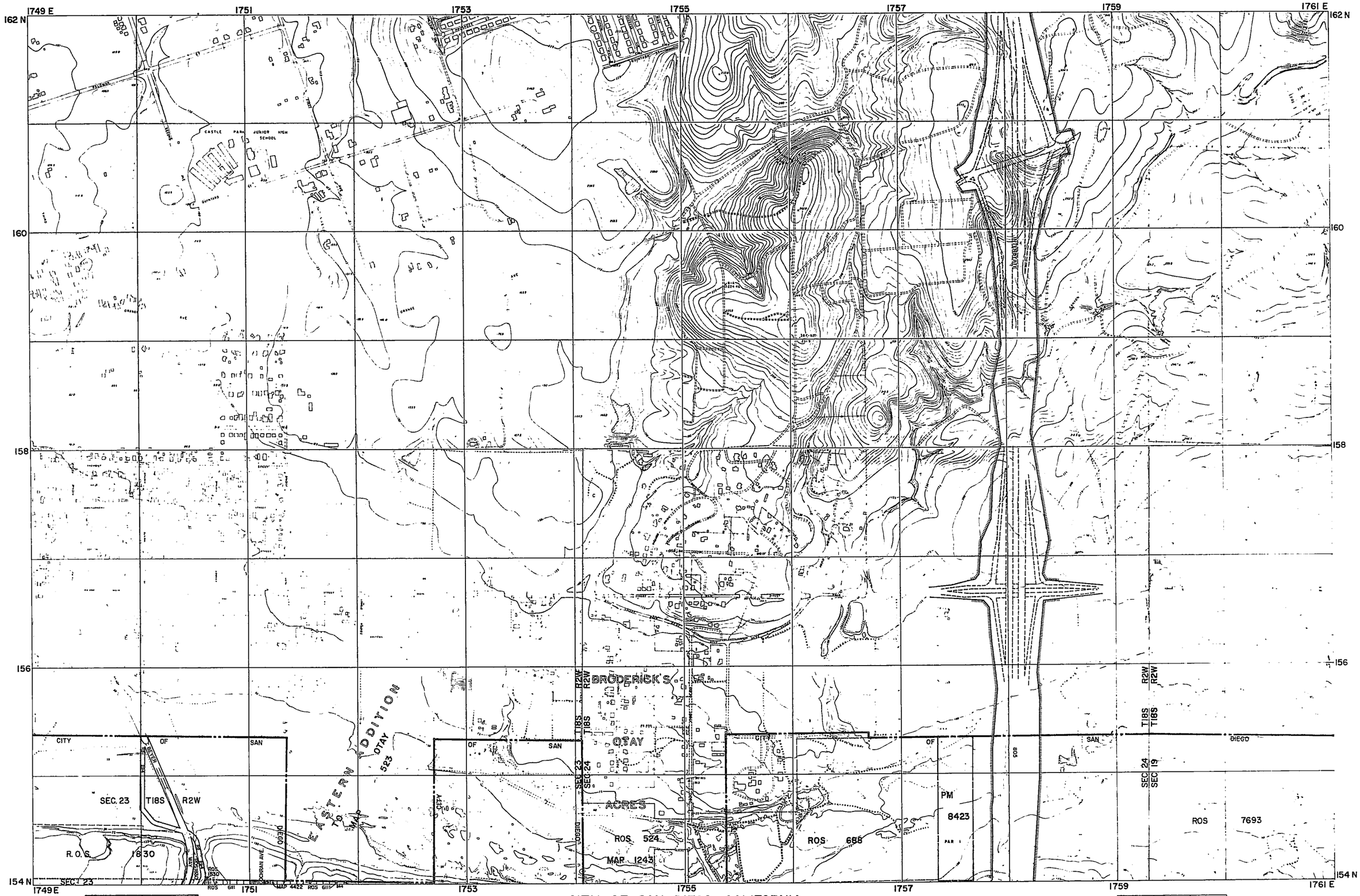

BASE MAP	
DRAWN: 8-1-73 LCA	
REVISED:	
[illegible]	

CITY OF SAN DIEGO, CALIFORNIA

SCALE 1/2 INCH = 400 FEET
DATUM IS MEAN SEA LEVEL

	162-1749	
154-1737		154-1761
	146-1749	

154-1749

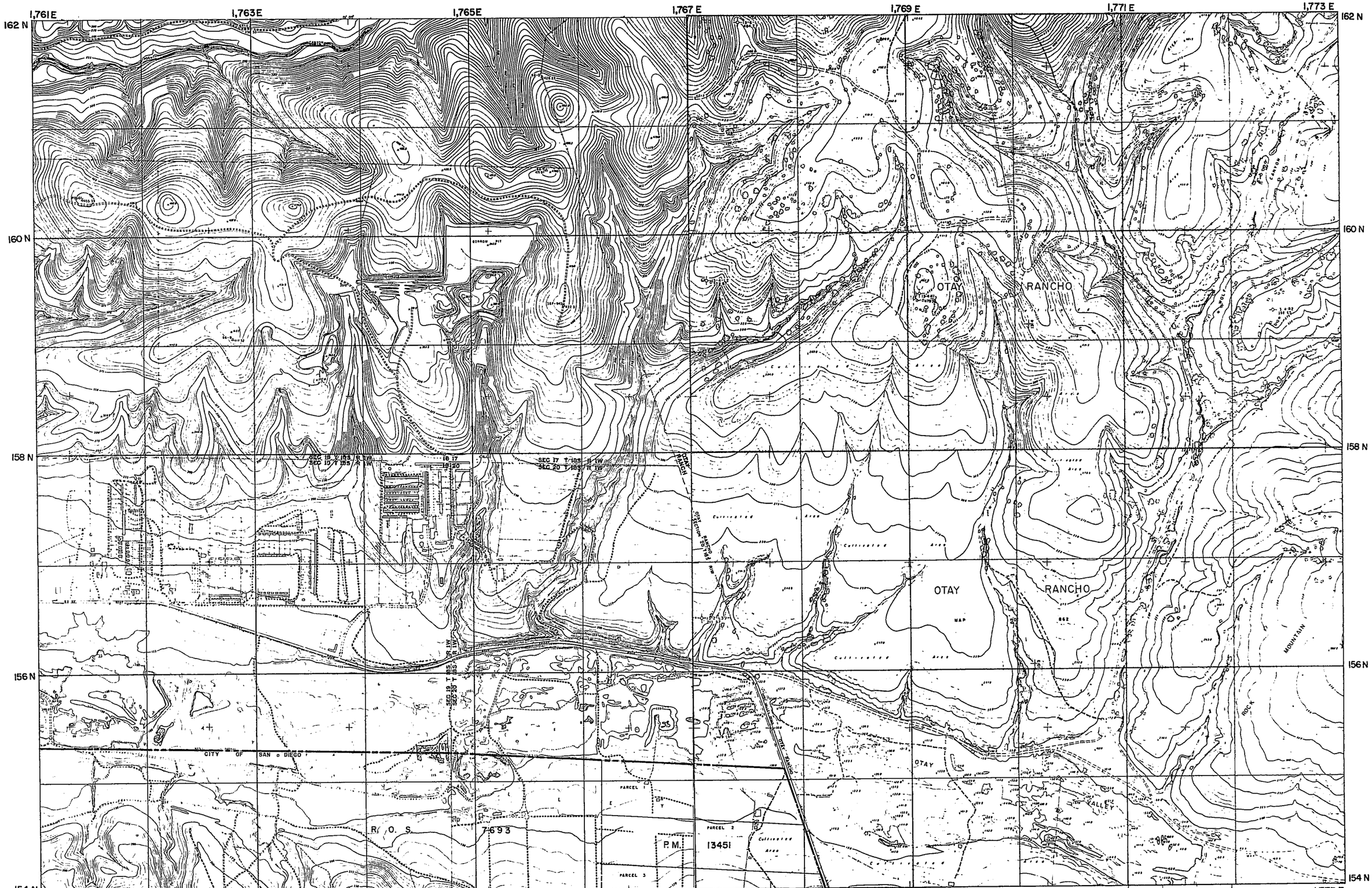

BASE MAP	
DRAWN:	
REVISED:	
5-8-85 TR	

CITY OF SAN DIEGO, CALIFORNIA

SCALE 1 INCH - 800 FEET

DATUM IS MEAN SEA LEVEL

154-1761

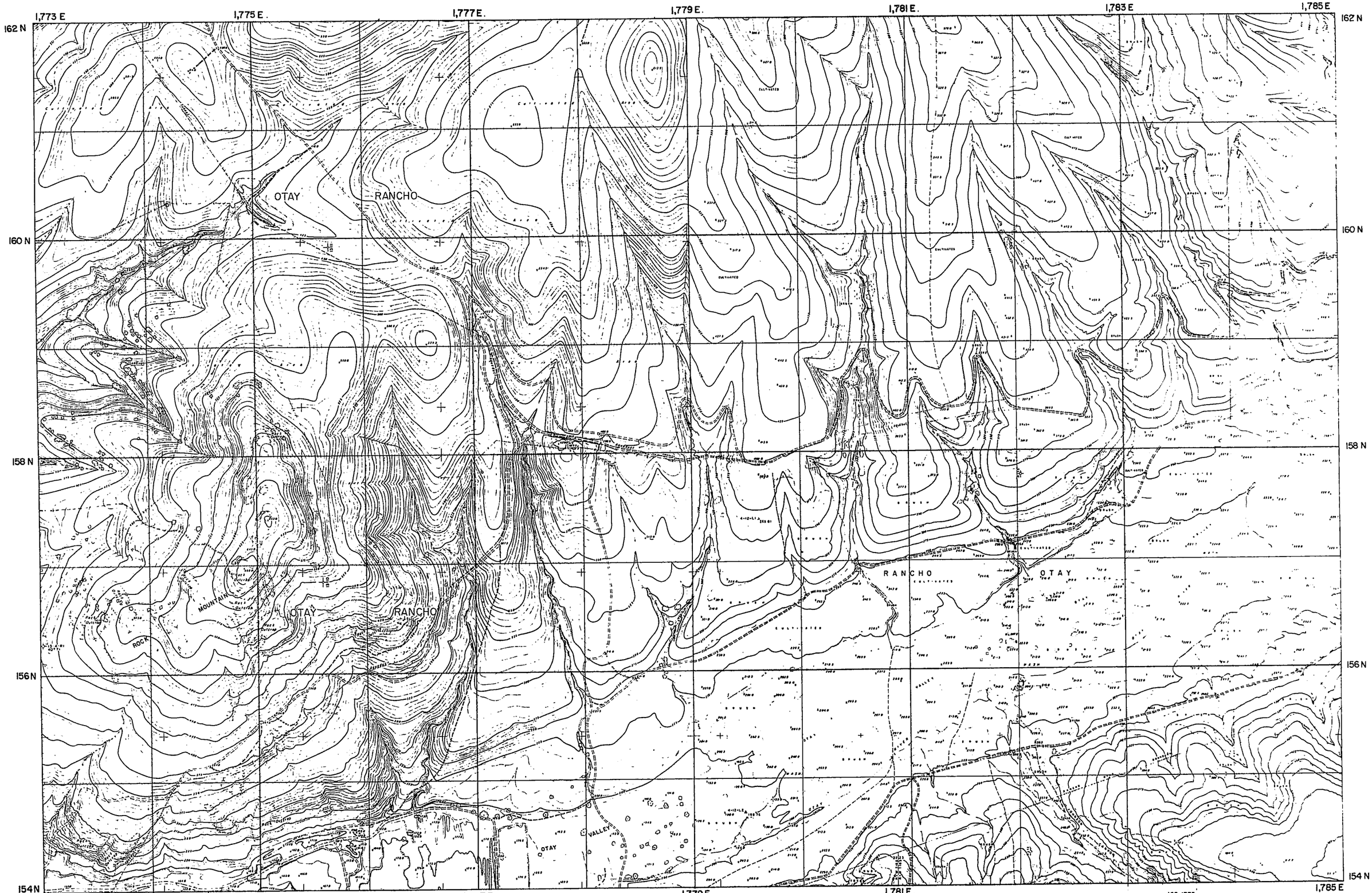

CITY OF SAN DIEGO, CALIFORNIA

SCALE 1 INCH-800 FEET

DATUM IS MEAN SEA LEVEL

154-1773

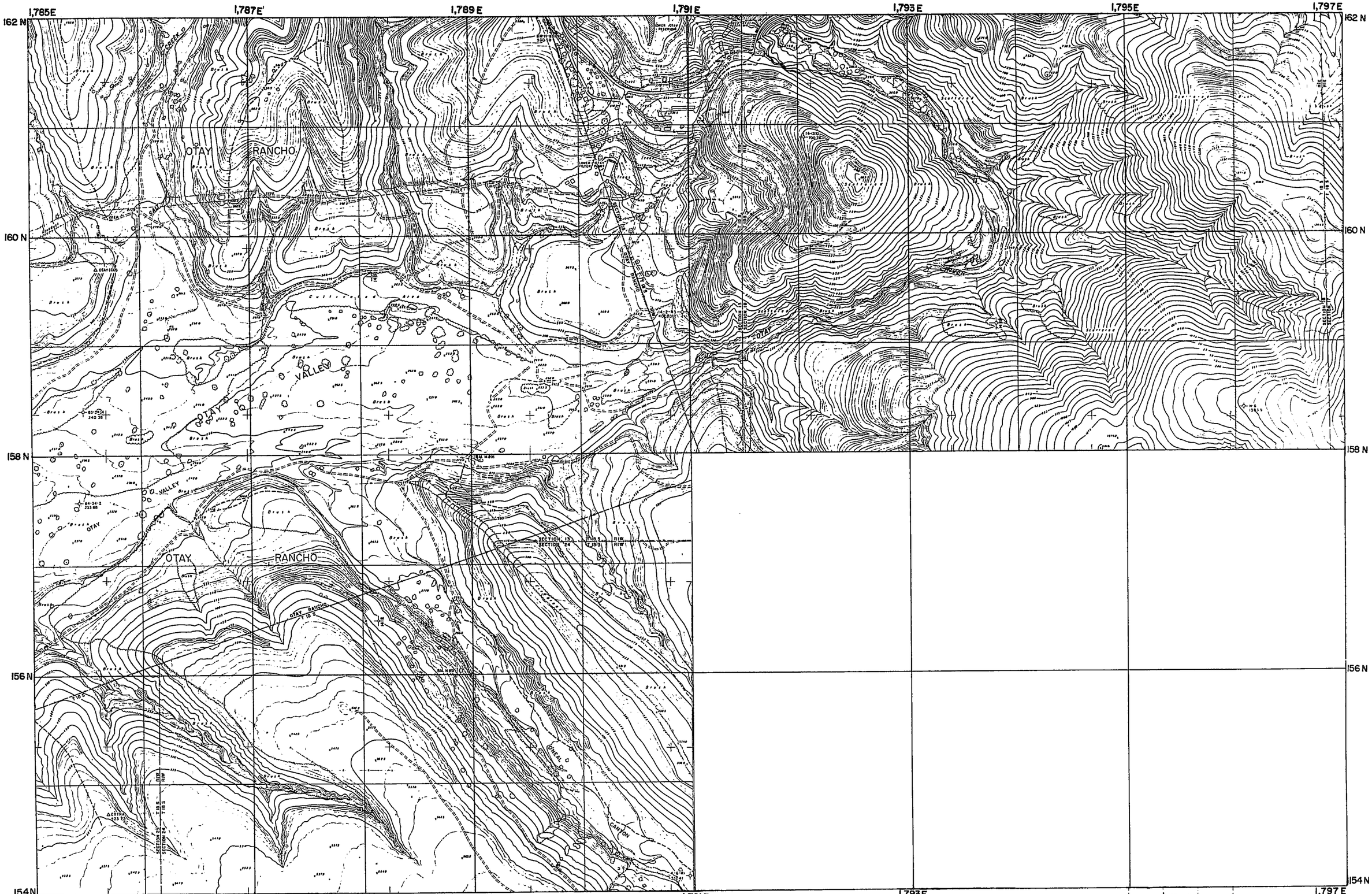

CITY OF SAN DIEGO, CALIFORNIA

SCALE 1 INCH-800 FEET

DATUM IS MEAN SEA LEVEL

154-1785



CITY OF SAN DIEGO, CALIFORNIA

SCALE 1 INCH = 800 FEET

DATUM IS MEAN SEA LEVEL

162-1737



BASE MAP	
DRAWN:	
REVISED:	

CITY OF SAN DIEGO, CALIFORNIA

SCALE 1 INCH = 800 FEET

DATUM IS MEAN SEA LEVEL

	170-1749	
162-1737		162-1761
	154-1749	

162-1749

1,761 E 1,763 E 1,765 E 1,767E 1,769E 1,771E 1,773E

170 N 168 N 166 N 164 N 162 N

RANCHO LA NACION MAP NO. 166

OTAY RANCHO MAP NO. 862

BASE MAP
DRAWN:
REVISED:

CITY OF SAN DIEGO, CALIFORNIA

SCALE 1 INCH = 800 FEET

DATUM IS MEAN SEA LEVEL

	170-1761	
162-1749		162-1773
	154-1761	

162-1761



CITY OF SAN DIEGO, CALIFORNIA

SCALE 1 INCH - 800 FEET

DATUM IS MEAN SEA LEVEL

162-1773

1,785E 1,787E 1,789E 1,791E 1,793E 1,795E 1,797E

170 N 168 N 166 N 164 N 162 N

RANCHO OTAY
RANCHO JANAL
OTAY
LOWER OTAY RESERVOIR
OTAY (DOMINGUEZ)
LOWER OTAY RESERVOIR
RANCHO JANAL
OTAY
RANCHO
JANAL
LOWER OTAY RESERVOIR
RANCHO JANAL
MIRROR
CREEK
SECTION 13 T18S R1W
SECTION 18 T18S R1E
SECTION 7 T18S R2E

BASE MAP	
DRAWN:	
REVISED:	

CITY OF SAN DIEGO, CALIFORNIA

SCALE 1 INCH = 800 FEET

DATUM IS MEAN SEA LEVEL

	170-1785	
162-1773		162-1797
	154-1785	

162-1785

1797E 1799E 1801E 1803E 1805E 1807E 1809E

170N 168N 166N 164N 162N

JAMUL CREEK

BASE MAP
DRAWN:
REVISED:

CITY OF SAN DIEGO, CALIFORNIA

SCALE 1 INCH-800 FEET

DATUM IS MEAN SEA LEVEL

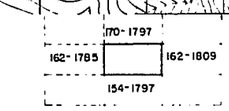

162-1797

1725E 1727E 1729E 1731E 1733E 1735E 1737E

178N 176N 174N 172N 170N

SAN DIEGO BAY

SAN DIEGO BAY

USC & GS △ COTTONSEED

USC & GS △ COTTONSEED No 2

BASE MAP	
DRAWN: 4-25-68	
REVISED:	

CITY OF SAN DIEGO, CALIFORNIA

SCALE 1 INCH = 800 FEET

DATUM IS MEAN SEA LEVEL

	174-1725	
170-1713		170-1737
	166-1725	

170-1725

1737E 1739E 1741E 1743E 1745E 1747E 1749E

178N 176N 174N 172N 170N

BASE MAP	
DRAWN: 4-25-68	
REVISED:	

CITY OF SAN DIEGO, CALIFORNIA

SCALE 1 INCH = 800 FEET

DATUM IS MEAN SEA LEVEL

	174-1737	
170-1725		170-1749
	166-1737	

170-1737

1,749 E 1,751 E 1,753 E 1,755 E 1,757 E 1,759 E 1,761 E

178 N 176 N 174 N 172 N 170 N

SWEETWATER

SUNNY VISTA

ORCHARD

CITY OF SAN DIEGO, CALIFORNIA

SCALE 1 INCH = 800 FEET

DATUM IS MEAN SEA LEVEL

BASE MAP	
DRAWN:	
REVISED:	

178-1749

170-1737 170-1761

162-1749

170-1749

1,761 E | 1,763 E | 1,765 E | 1,767 E | 1,769 E | 1,771 E | 1,773E

178 N | 176 N | 174 N | 172 N | 170 N

BASE MAP	
DRAWN:	
REVISED:	

CITY OF SAN DIEGO, CALIFORNIA

SCALE 1 INCH-800 FEET

DATUM IS MEAN SEA LEVEL

	178-1761	
170-1749		70-1773
	162-1761	

170-1761

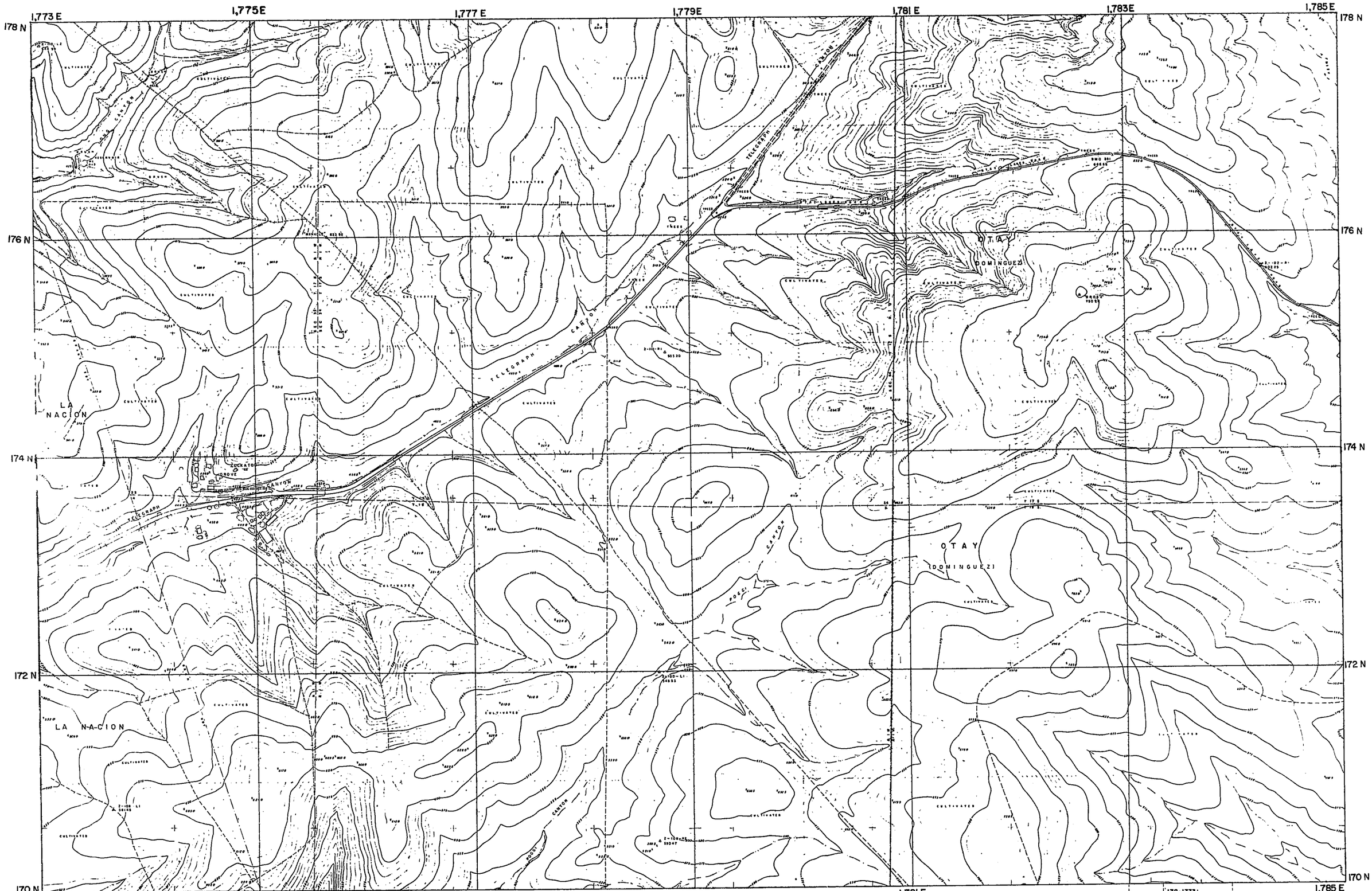

CITY OF SAN DIEGO, CALIFORNIA

SCALE 1 INCH - 800 FEET

DATUM IS MEAN SEA LEVEL

170-1773

1785E 1787 1789 1791 1793 1795 1797E

178N

176

174

172

170N

RANCHO JANAL

RANCHO DEL OTAY

OTAY

PENTU RANCH

RANCHO JANAL

OTAY

RANCHO JANAL

OTAY

RANCHO JANAL

OTAY

RANCHO OTAY

BASE MAP
DATE DRAWN 10-30-62
REVISED

178-1785

CITY OF SAN DIEGO, CALIFORNIA

SCALE 1 INCH = 800 FEET

DATUM IS MEAN SEA LEVEL

170-1785

1797E 1799E 1801E 1803E 1805E 1807E 1809E

178N 176N 174N 172N 170N

MOUNTAINS

JAMUL

RANCHO JAMUL

JAMUL CREEK

BASE MAP
DRAWN:
REVISED:

CITY OF SAN DIEGO, CALIFORNIA

SCALE 1 INCH = 800 FEET

DATUM IS MEAN SEA LEVEL

178-1797
170-1785 | 170-1809
162-1797

170-1797

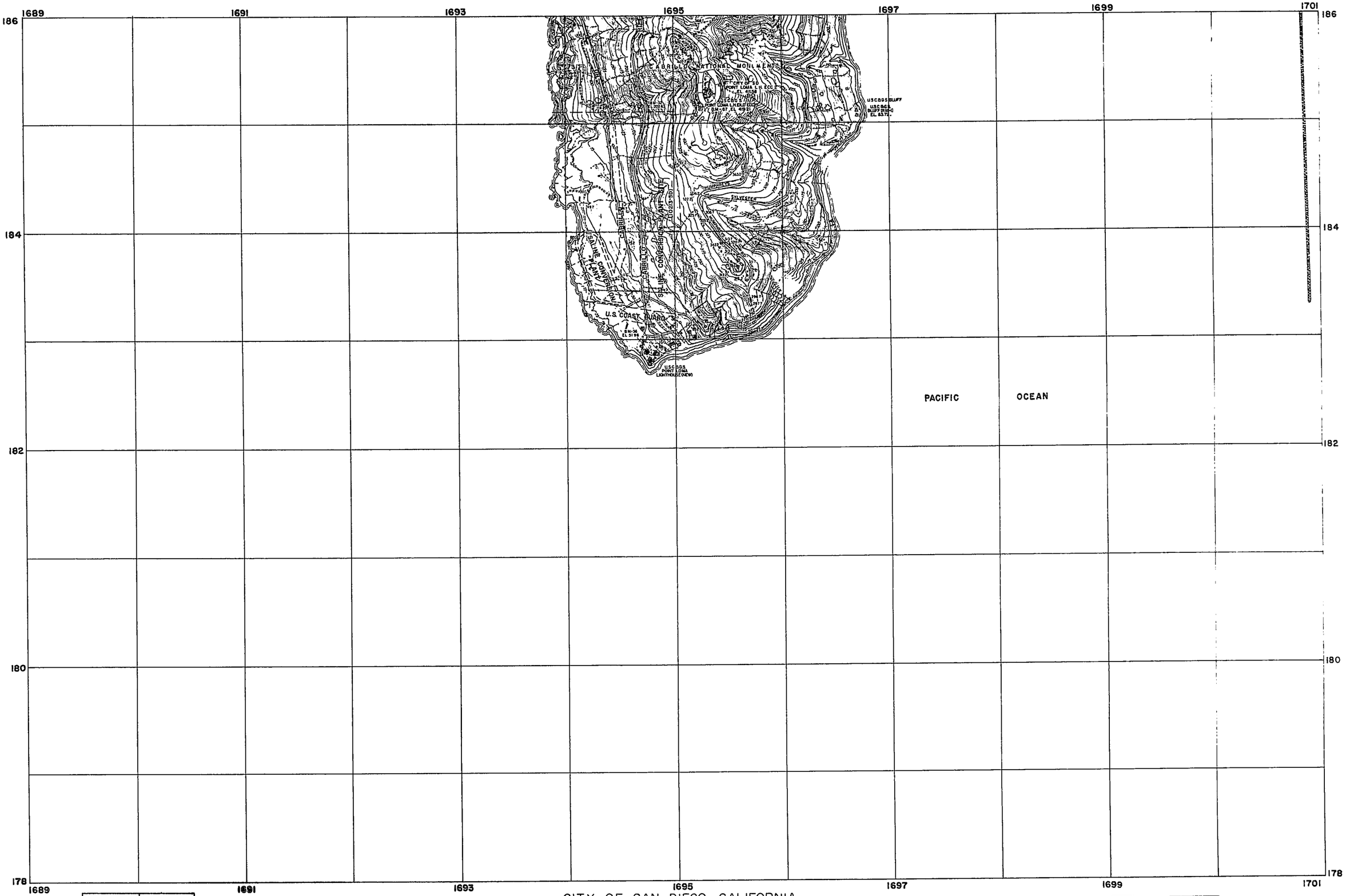

BASE MAP	
DRAWN: 9-2-70	
REVISED:	

CITY OF SAN DIEGO, CALIFORNIA

SCALE 1 INCH - 800 FEET

DATUM IS MEAN SEA LEVEL

	186-1689	
		178-1701
	170-1689	

178-1689

1725 1727 1729 1731 1733 1735 1737

186 184 182 180 178

SAN DIEGO BAY

BASE MAP	
DRAWN:	
REVISED:	

CITY OF SAN DIEGO, CALIFORNIA

SCALE 1 INCH-800 FEET

DATUM IS MEAN SEA LEVEL

186-1725

178-1737

170-1725

178-1725

1737 1739 1741 1743 1745 1747 1749

186 184 182 180 178 N

1737 E 1739 1741 1743 1745 1747 1749

CITY OF SAN DIEGO, CALIFORNIA

SCALE 1 INCH - 800 FEET

DATUM IS MEAN SEA LEVEL

BASE MAP	
DRAWN 5-7-81	
REVISED	
4-23-75 JLC	

	186-1737	
		178-1749

178-1737

BASE MAP	
DRAWN: 8-9-73 RKP	
REVISED:	

CITY OF SAN DIEGO, CALIFORNIA

SCALE 1 INCH - 800 FEET

DATUM IS MEAN SEA LEVEL

	186 - 1749	
178-1737		178-1761
	170-1749	

178-1749

1761E 1763 1765 1767 1769 1771 1773E

186N 184 182 180 178N

SUNNYSIDE

CITY OF SAN DIEGO, CALIFORNIA

SCALE 1 INCH = 800 FEET

DATUM IS MEAN SEA LEVEL

	186-1761	
178-1749		

178-1761



BASE MAP	
DRAWN:	
REVISED:	

CITY OF SAN DIEGO, CALIFORNIA

SCALE 1 INCH = 800 FEET

DATUM IS MEAN SEA LEVEL

	186-1773	
178-1761		178-1785
	170-1773	

178-1773



BASE MAP
DATE DRAWN 10-30-68
REVISED

CITY OF SAN DIEGO, CALIFORNIA

SCALE 1 INCH = 800 FEET
DATUM IS MEAN SEA LEVEL

170-1785

178-1785

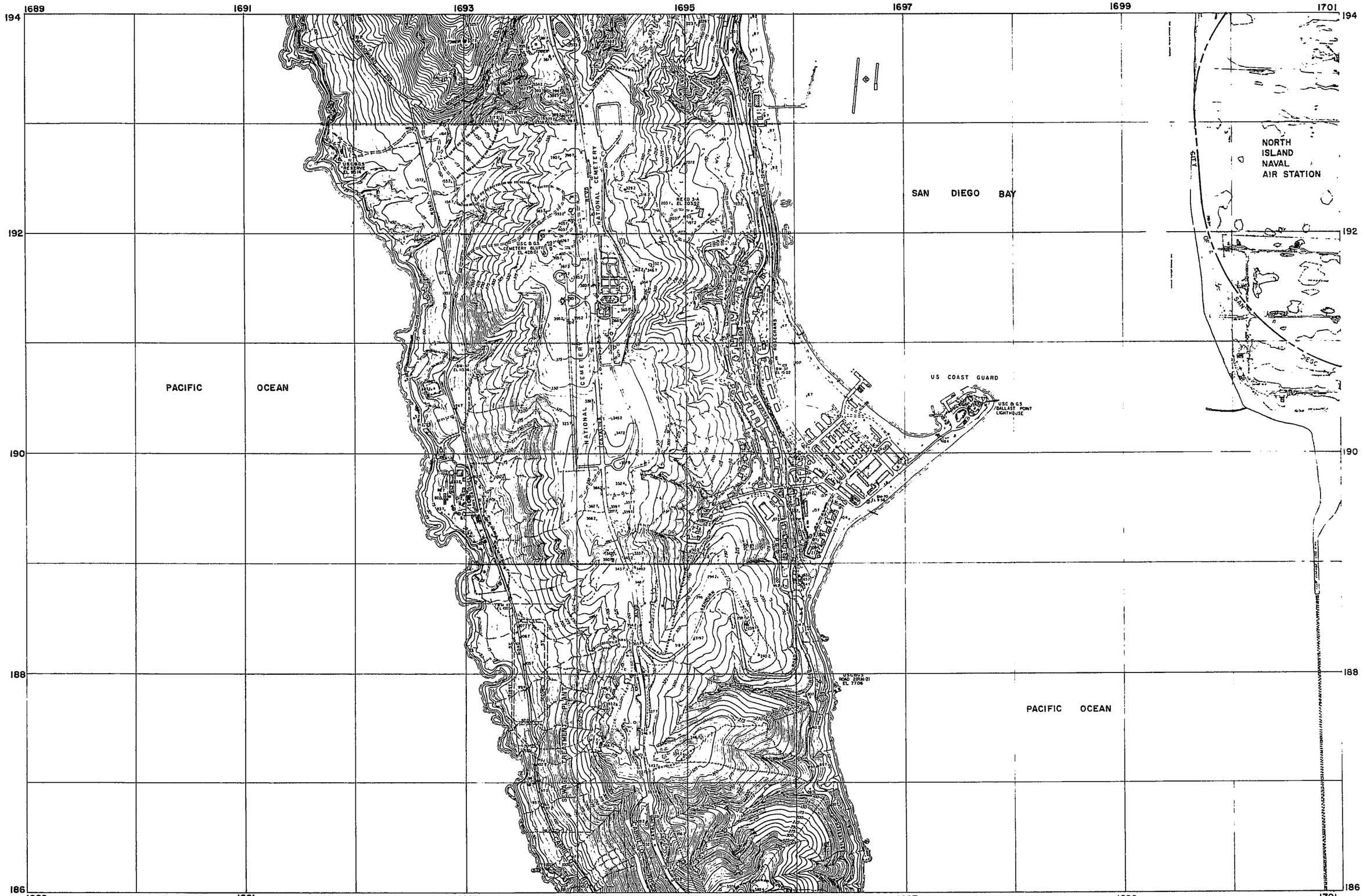

BASE MAP	
DRAWN	
REVISED	
1-2-70 LM	

CITY OF SAN DIEGO, CALIFORNIA

SCALE 1 INCH - 800 FEET

DATUM IS MEAN SEA LEVEL

	194-1689	
		186-1701
	178-1689	

186-1689

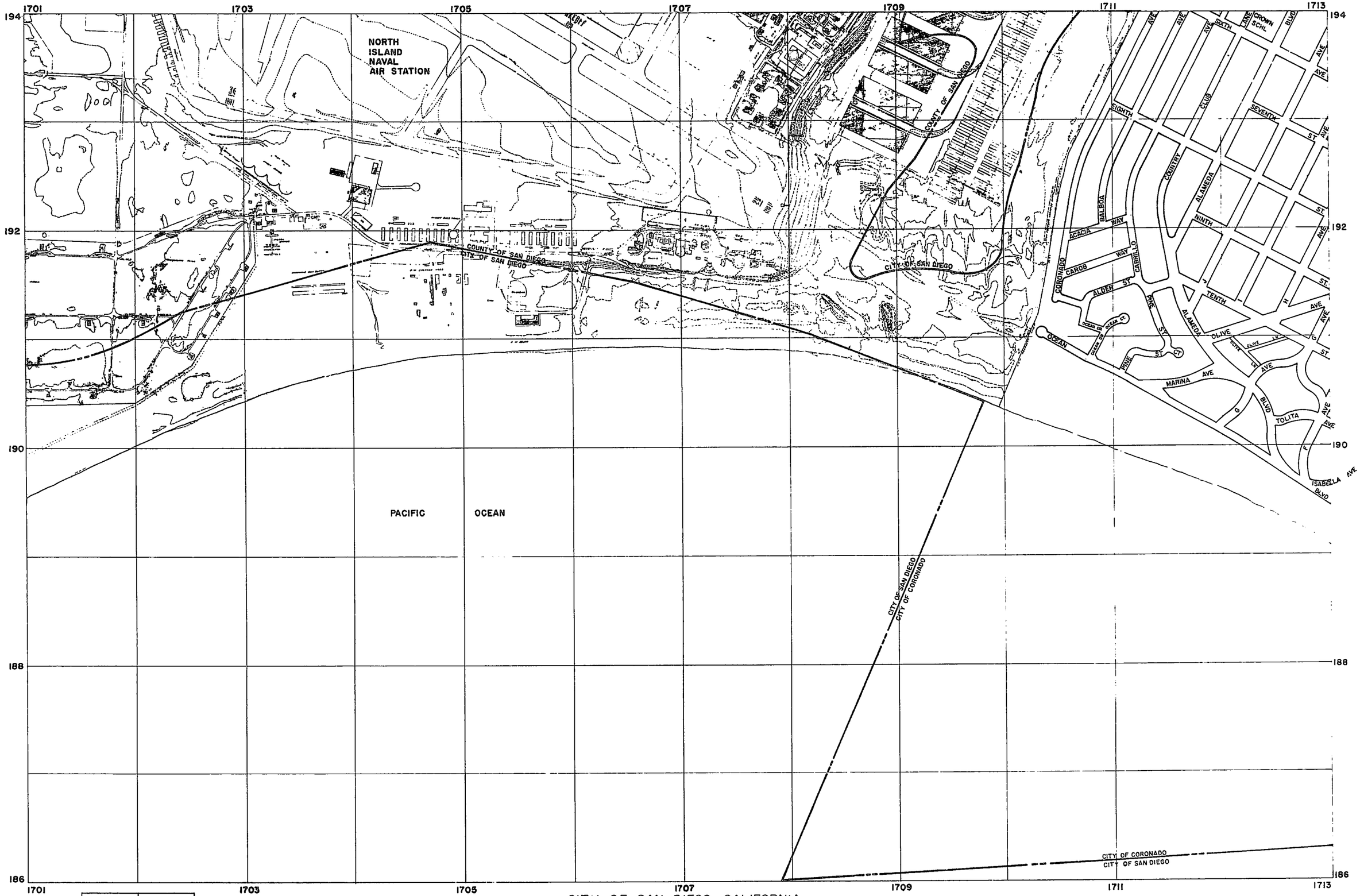

BASE MAP	
DRAWN 9-2-70	
REVISED	
7-10-72 RW	

CITY OF SAN DIEGO, CALIFORNIA

SCALE 1 INCH - 800 FEET

	194-1701	
186-1689		186-1713

186-1701

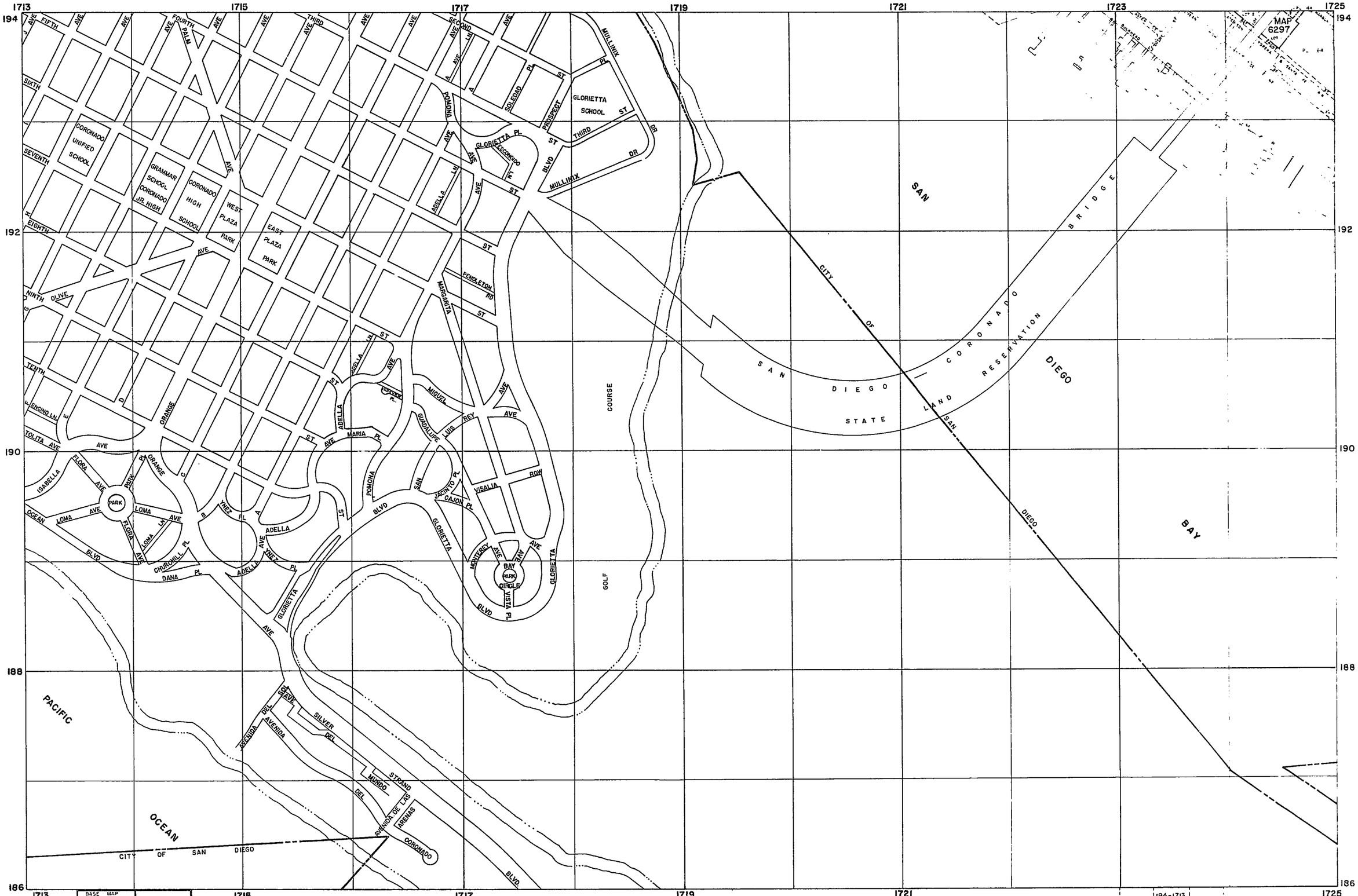

BASE MAP
DATE DRAWN 4-28-72
REVISED
7-12 72 RGW

1 INCH = 800 FT. — DATUM IS MEAN SEA LEVEL
CITY OF SAN DIEGO — CITY ENGINEER'S OFFICE

194-1713
186-1725

186-1713



BASE MAP
DATE DRAWN 4-28-72
REVISED
7-17-72 RGW

1 INCH = 800 FT. — DATUM IS MEAN SEA LEVEL
CITY OF SAN DIEGO — CITY ENGINEER'S OFFICE

194-1713
186-1725

186-1713

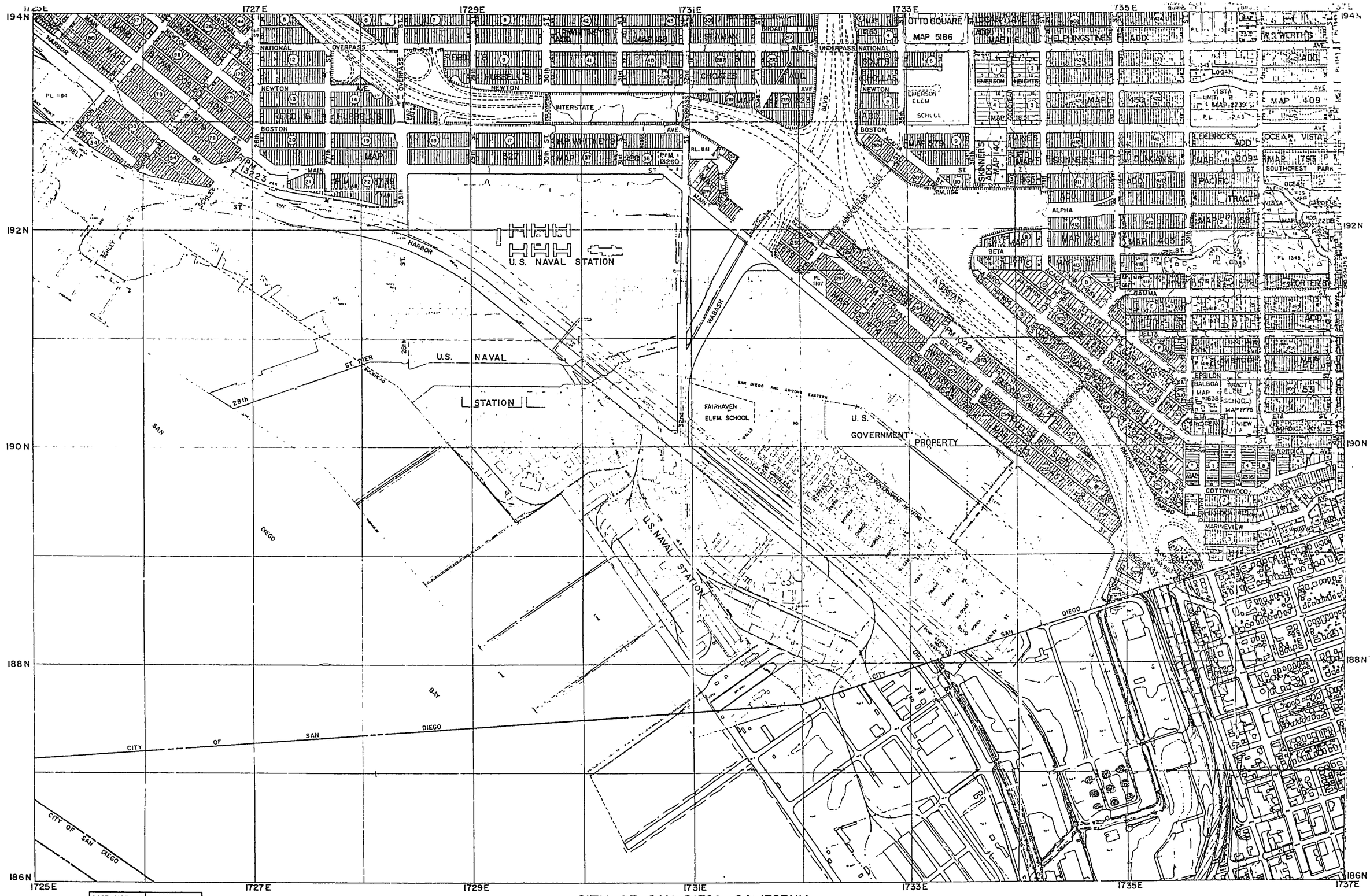

BASE MAP	
DRAWN 5-25-72 R.N.	
REVISED 7/24/81 at 12-9-86 MB	

CITY OF SAN DIEGO, CALIFORNIA

SCALE 1 INCH = 800 FEET
DATUM IS MEAN SEA LEVEL

	194-1725	
186-1713		198-1737
	178-1725	

186-1725

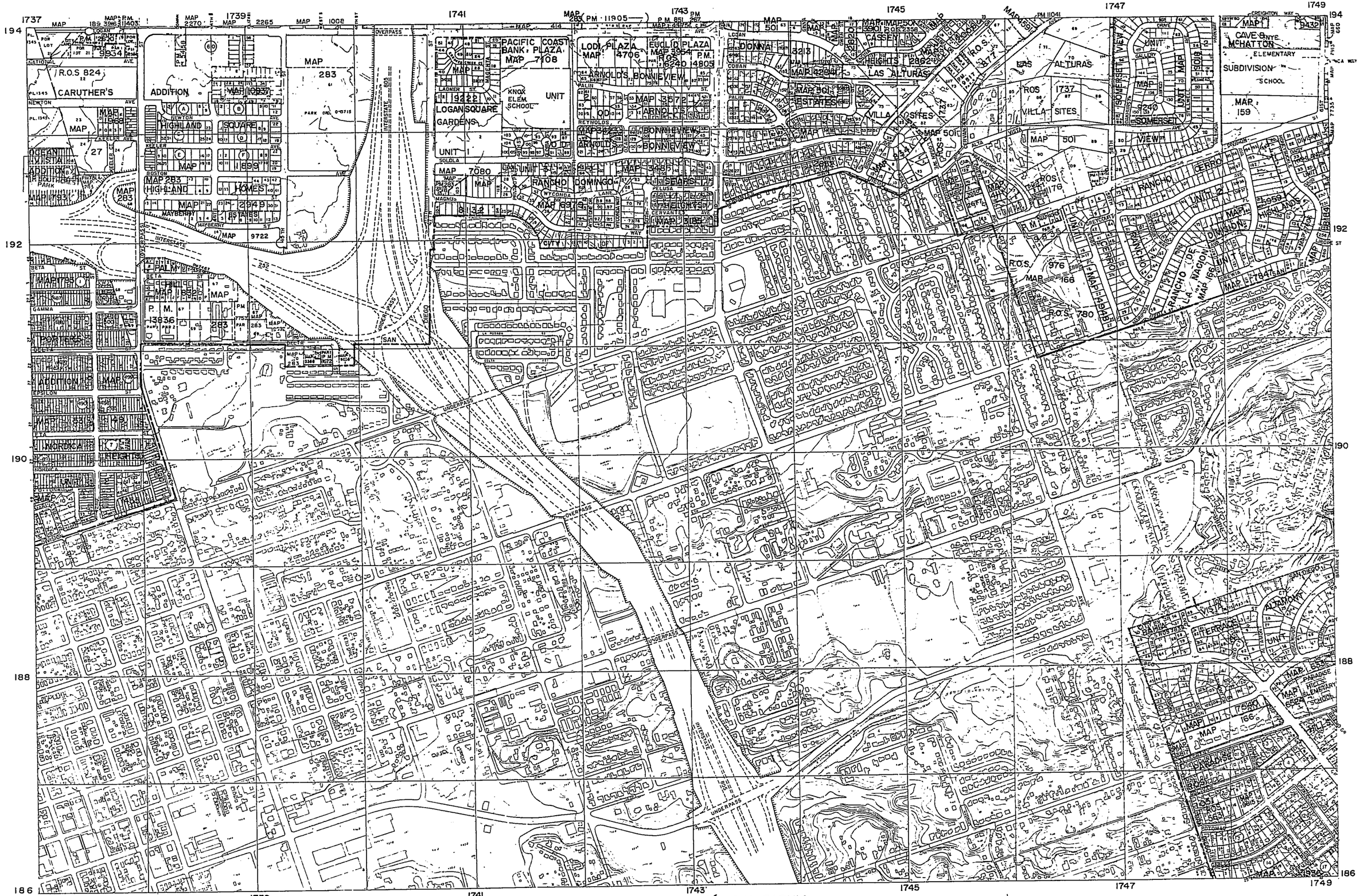

CITY OF SAN DIEGÓ, CALIFORNIA

SCALE 1 INCH - 800 FEET

DATUM IS MEAN SEA LEVEL

BASE MAP	
DRAWN 8-22-73 JA	
REVISED	

	194-1737	
186 1725		196-1749
	178-1737	

186-1737


1749
1751
1753
1755
1757
166
1759
1761
194
192
190
188
186 N
1749 E
MAP 660
MAP 7606
PARADISE HILLS
PARADISE GARDENS WEST
PARADISE GARDENS WEST UNIT 2
PARADISE GARDENS WEST UNIT 4
PARADISE GARDENS WEST UNIT 5
PARADISE GARDENS WEST UNIT 6
PARADISE GARDENS WEST UNIT 7
PARADISE GARDENS WEST UNIT 8
PARADISE GALLEGOS
PARADISE PLAZA
PARADISE RIDGE
PARADISE VALLEY
PARADISE HILLS ELEM SCHOOL
PERRY ELEM SCHOOL
EAST PARADISE HILLS ELEMENTARY SCHOOL
HOLLY HILLS VISTA
HOLLY HILLS VISTA UNIT 2
HOLLY HILLS VISTA UNIT 3
HOLLY HILLS VISTA UNIT 4
HOLLY HILLS VISTA UNIT 5
HOLLY HILLS VISTA UNIT 6
HOLLY HILLS VISTA UNIT 7
HOLLY HILLS VISTA UNIT 8
HOLLY HILLS VISTA UNIT 9
HOLLY HILLS VISTA UNIT

1761 1763 1765 1767 1769 1771 1773

194 192 190 188 186 N

1761 E 1763 1765 1767 1769 1771 1773

PARADISE VALLEY RD.

PARADISE VALLEY RD.

WARMWOOD AVE.

SWEETWATER

FREEWAY

UNIT

MAP 6721

LOT A

RD.

SWEETWATER RESERVOIR

WL 220 66

BOOK OF M. 1128

ROS 5938

MAP 5643

PARADISE VALLEY BAPTIST HEIGHTS MAP

MAP 10531

MAP 10660

HILLSBOROUGH UNIT

MAP 10803

MAP 10795

MAP 10794

MAP 10795

MAP 10795

MAP 10795

1,773 E 1,775E 1,777E 1,779 E 1,781 E 1,783 E 1,785 E

194 N 192 N 190 N 188 N 186 N

SWEETWATER RESERVOIR

WL 220.66

ORCHARD

Mother Miguel Mtn

BASE MAP	
DRAWN:	
REVISED:	

CITY OF SAN DIEGO, CALIFORNIA

SCALE 1 INCH = 800 FEET

DATUM IS MEAN SEA LEVEL

194-1773

186-1761 | 186-1785

178-1773

186-1773



BASE MAP	
DRAWN 9-2-70 LM	
REVISED 7-2-72 RHW	

CITY OF SAN DIEGO, CALIFORNIA

SCALE 1 INCH - 800 FEET

	202-1701	
194-1689		194-1713
	186-1701	

194-1701

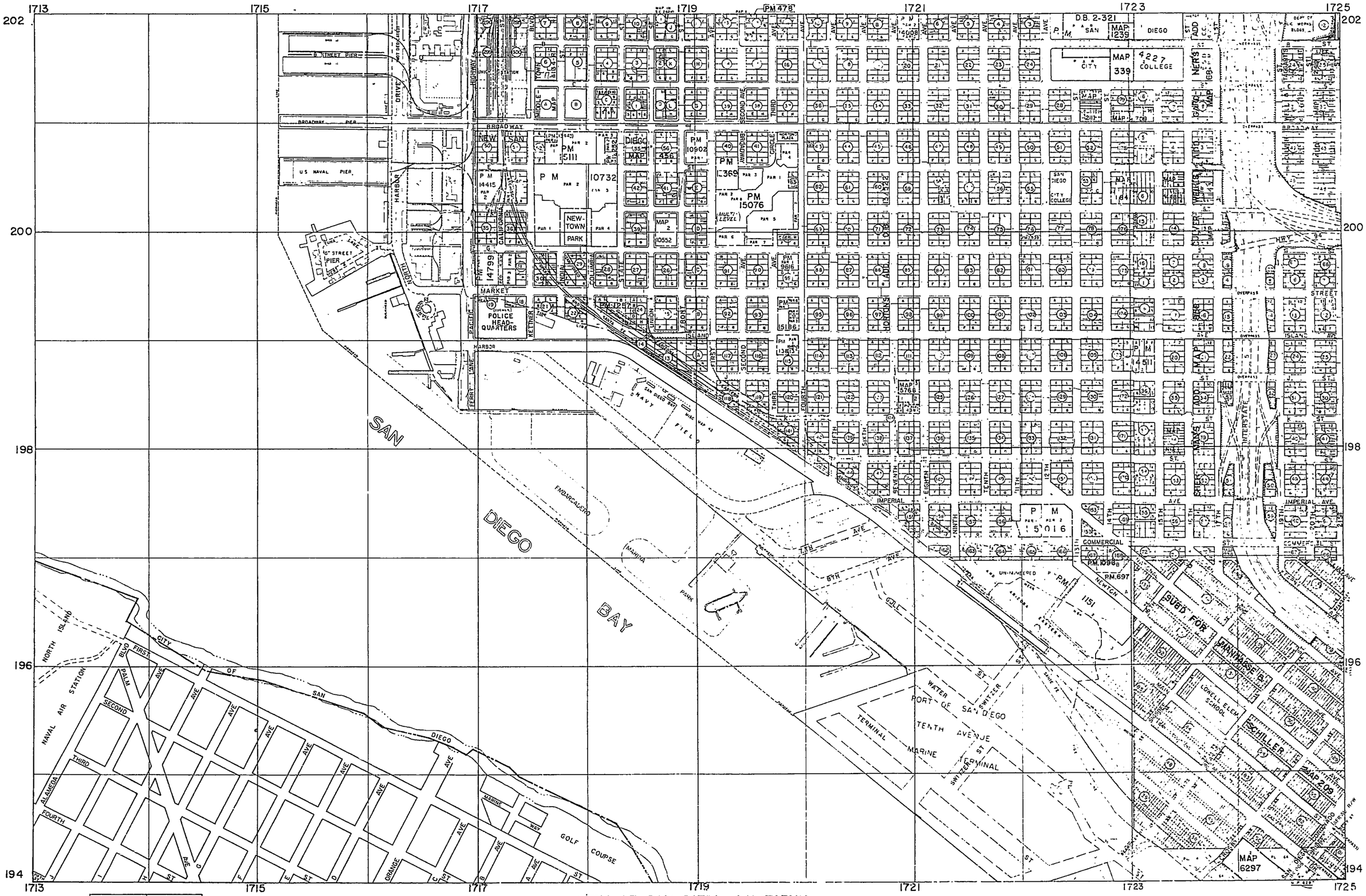

CITY OF SAN DIEGO, CALIFORNIA

BASE MAP	
DRAWN 7-20-60	
REVISED:	

	202-1713	
194-1701		194-1725

194-1713

1725 1727 1729 1731 1733 1735 1737

202 200 198 196 194

HWY 94 · PM 3920 · FEDERAL BLVD. · BROADWAY · MARKET ST · EAST LOPEZ DR · WEST LOPEZ DR · IMPERIAL AVE · LOGAN AVE · OCEAN VIEW BLVD · MARTIN LUTHER KING JR FREEWAY

DEN HEIGHTS ADDITION · MAP 7792 · MAP 8556 · MAP 8942 · MAP 8943 · MAP 8944 · MAP 8945 · MAP 8946 · MAP 8947 · MAP 8948 · MAP 8949 · MAP 8950 · MAP 8951 · MAP 8952 · MAP 8953 · MAP 8954 · MAP 8955 · MAP 8956 · MAP 8957 · MAP 8958 · MAP 8959 · MAP 8960 · MAP 8961 · MAP 8962 · MAP 8963 · MAP 8964 · MAP 8965 · MAP 8966 · MAP 8967 · MAP 8968 · MAP 8969 · MAP 8970 · MAP 8971 · MAP 8972 · MAP 8973 · MAP 8974 · MAP 8975 · MAP 8976 · MAP 8977 · MAP 8978 · MAP 8979 · MAP 8980 · MAP 8981 · MAP 8982 · MAP 8983 · MAP 8984 · MAP 8985 · MAP 8986 · MAP 8987 · MAP 8988 · MAP 8989 · MAP 8990 · MAP 8991 · MAP 8992 · MAP 8993 · MAP 8994 · MAP 8995 · MAP 8996 · MAP 8997 · MAP 8998 · MAP 8999 · MAP 9000 · MAP 9001 · MAP 9002 · MAP 9003 · MAP 9004 · MAP 9005 · MAP 9006 · MAP 9007 · MAP 9008 · MAP 9009 · MAP 9010 · MAP 9011 · MAP 9012 · MAP 9013 · MAP 9014 · MAP 9015 · MAP 9016 · MAP 9017 · MAP 9018 · MAP 9019 · MAP 9020 · MAP 9021 · MAP 9022 · MAP 9023 · MAP 9024 · MAP 9025 · MAP 9026 · MAP 9027 · MAP 9028 · MAP 9029 · MAP 9030 · MAP 9031 · MAP 9032 · MAP 9033 · MAP 9034 · MAP 9035 · MAP 9036 · MAP 9037 · MAP 9038 · MAP 9039 · MAP 9040 · MAP 9041 · MAP 9042 · MAP 9043 · MAP 9044 · MAP 9045 · MAP 9046 · MAP 9047 · MAP 9048 · MAP 9049 · MAP 9050 · MAP 9051 · MAP 9052 · MAP 9053 · MAP 9054 · MAP 9055 · MAP 9056 · MAP 9057 · MAP 9058 · MAP 9059 · MAP 9060 · MAP 9061 · MAP 9062 · MAP 9063 · MAP 9064 · MAP 9065 · MAP 9066 · MAP 9067 · MAP 9068 · MAP 9069 · MAP 9070 · MAP 9071 · MAP 9072 · MAP 9073 · MAP 9074 · MAP 9075 · MAP 9076 · MAP 9077 · MAP 9078 · MAP 9079 · MAP 9080 · MAP 9081 · MAP 9082 · MAP 9083 · MAP 9084 · MAP 9085 · MAP 9086 · MAP 9087 · MAP 9088 · MAP 9089 · MAP 9090 · MAP 9091 · MAP 9092 · MAP 9093 · MAP 9094 · MAP 9095 · MAP 9096 · MAP 9097 · MAP 9098 · MAP 9099 · MAP 9100 · MAP 9101 · MAP 9102 · MAP 9103 · MAP 9104 · MAP 9105 · MAP 9106 · MAP 9107 · MAP 9108 · MAP 9109 · MAP 9110 · MAP 9111 · MAP 9112 · MAP 9113 · MAP 9114 · MAP 9115 · MAP 9116 · MAP 9117 · MAP 9118 · MAP 9119 · MAP 9120 · MAP 9121 · MAP 9122 · MAP 9123 · MAP 9124 · MAP 9125 · MAP 9126 · MAP 9127 · MAP 9128 · MAP 9129 · MAP 9130 · MAP 9131 · MAP 9132 · MAP 9133 · MAP 9134 · MAP 9135 · MAP 9136 · MAP 9137 · MAP 9138 · MAP 9139 · MAP 9140 · MAP 9141 · MAP 9142 · MAP 9143 · MAP 9144 · MAP 9145 · MAP 9146 · MAP 9147 · MAP 9148 · MAP 9149 · MAP 9150 · MAP 9151 · MAP 9152 · MAP 9153 · MAP 9154 · MAP 9155 · MAP 9156 · MAP 9157 · MAP 9158 · MAP 9159 · MAP 9160 · MAP 9161 · MAP 9162 · MAP 9163 · MAP 9164 · MAP 9165 · MAP 9166 · MAP 9167 · MAP 9168 · MAP 9169 · MAP 9170 · MAP 9171 · MAP 9172 · MAP 9173 · MAP 9174 · MAP 9175 · MAP 9176 · MAP 9177 · MAP 9178 · MAP 9179 · MAP 9180 · MAP 9181 · MAP 9182 · MAP 9183 · MAP 9184 · MAP 9185 · MAP 9186 · MAP 9187 · MAP 9188 · MAP 9189 · MAP 9190 · MAP 9191 · MAP 9192 · MAP 9193 · MAP 9194 · MAP 9195 · MAP 9196 · MAP 9197 · MAP 9198 · MAP 9199 · MAP 9200 · MAP 9201 · MAP 9202 · MAP 9203 · MAP 9204 · MAP 9205 · MAP 9206 · MAP 9207 · MAP 9208 · MAP 9209 · MAP 9210 · MAP 9211 · MAP 9212 · MAP 9213 · MAP 9214 · MAP 9215 · MAP 9216 · MAP 9217 · MAP 9218 · MAP 9219 · MAP 9220 · MAP 9221 · MAP 9222 · MAP 9223 · MAP 9224 · MAP 9225 · MAP 9226 · MAP 9227 · MAP 9228 · MAP 9229 · MAP 9230 · MAP 9231 · MAP 9232 · MAP 9233 · MAP 9234 · MAP 9235 · MAP 9236 · MAP 9237 · MAP 9238 · MAP 9239 · MAP 9240 · MAP 9241 · MAP 9242 · MAP 9243 · MAP 9244 · MAP 9245 · MAP 9246 · MAP 9247 · MAP 9248 · MAP 9249 · MAP 9250 · MAP 9251 · MAP 9252 · MAP 9253 · MAP 9254 · MAP 9255 · MAP 9256 · MAP 9257 · MAP 9258 · MAP 9259 · MAP 9260 · MAP 9261 · MAP 9262 · MAP 9263 · MAP 9264 · MAP 9265 · MAP 9266 · MAP 9267 · MAP 9268 · MAP 9269 · MAP 9270 · MAP 9271 · MAP 9272 · MAP 9273 · MAP 9274 · MAP 9275 · MAP 9276 · MAP 9277 · MAP 9278 · MAP 9279 · MAP 9280 · MAP 9281 · MAP 9282 · MAP 9283 · MAP 9284 · MAP 9285 · MAP 9286 · MAP 9287 · MAP 9288 · MAP 9289 · MAP 9290 · MAP 9291 · MAP 9292 · MAP 9293 · MAP 9294 · MAP 9295 · MAP 9296 · MAP 9297 · MAP 9298 · MAP 9299 · MAP 9300 · MAP 9301 · MAP 9302 · MAP 9303 · MAP 9304 · MAP 9305 · MAP 9306 · MAP 9307 · MAP 9308 · MAP 9309 · MAP 9310 · MAP 9311 · MAP 9312 · MAP 9313 · MAP 9314 · MAP 9315 · MAP 9316 · MAP 9317 · MAP 9318 · MAP 9319 · MAP 9320 · MAP 9321 · MAP 9322 · MAP 9323 · MAP 9324 · MAP 9325 · MAP 9326 · MAP 9327 · MAP 9328 · MAP 9329 · MAP 9330 · MAP 9331 · MAP 9332 · MAP 9333 · MAP 9334 · MAP 9335 · MAP 9336 · MAP 9337 · MAP 9338 · MAP 9339 · MAP 9340 · MAP 9341 · MAP 9342 · MAP 9343 · MAP 9344 · MAP 9345 · MAP 9346 · MAP 9347 · MAP 9348 · MAP 9349 · MAP 9350 · MAP 9351 · MAP 9352 · MAP 9353 · MAP 9354 · MAP 9355 · MAP 9356 · MAP 9357 · MAP 9358 · MAP 9359 · MAP 9360 · MAP 9361 · MAP 9362 · MAP 9363 · MAP 9364 · MAP 9365 · MAP 9366 · MAP 9367 · MAP 9368 · MAP 9369 · MAP 9370 · MAP 9371 · MAP 9372 · MAP 9373 · MAP 9374 · MAP 9375 · MAP 9376 · MAP 9377 · MAP 9378 · MAP 9379 · MAP 9380 · MAP 9381 · MAP 9382 · MAP 9383 · MAP 9384 · MAP 9385 · MAP 9386 · MAP 9387 · MAP 9388 · MAP 9389 · MAP 9390 · MAP 9391 · MAP 9392 · MAP 9393 · MAP 9394 · MAP 9395 · MAP 9396 · MAP 9397 · MAP 9398 · MAP 9399 · MAP 9400 · MAP 9401 · MAP 9402 · MAP 9403 · MAP 9404 · MAP 9405 · MAP 9406 · MAP 9407 · MAP 9408 · MAP 9409 · MAP 9410 · MAP 9411 · MAP 9412 · MAP 9413 · MAP 9414 · MAP 9415 · MAP 9416 · MAP 9417 · MAP 9418 · MAP 9419 · MAP 9420 · MAP 9421 · MAP 9422 · MAP 9423 · MAP 9424 · MAP 9425 · MAP 9426 · MAP 9427 · MAP 9428 · MAP 9429 · MAP 9430 · MAP 9431 · MAP 9432 · MAP 9433 · MAP 9434 · MAP 9435 · MAP 9436 · MAP 9437 · MAP 9438 · MAP 9439 · MAP 9440 · MAP 9441 · MAP 9442 · MAP 9443 · MAP 9444 · MAP 9445 · MAP 9446 · MAP 9447 · MAP 9448 · MAP 9449 · MAP 9450 · MAP 9451 · MAP 9452 · MAP 9453 · MAP 9454 · MAP 9455 · MAP 9456 · MAP 9457 · MAP 9458 · MAP 9459 · MAP 9460 · MAP 9461 · MAP 9462 · MAP 9463 · MAP 9464 · MAP 9465 · MAP 9466 · MAP 9467 · MAP 9468 · MAP 9469 · MAP 9470 · MAP 9471 · MAP 9472 · MAP 9473 · MAP 9474 · MAP 9475 · MAP 9476 · MAP 9477 · MAP 9478 · MAP 9479 · MAP 9480 · MAP 9481 · MAP 9482 · MAP 9483 · MAP 9484 · MAP 9485 · MAP 9486 · MAP 9487 · MAP 9488 · MAP 9489 · MAP 9490 · MAP 9491 · MAP 9492 · MAP 9493 · MAP 9494 · MAP 9495 · MAP 9496 · MAP 9497 · MAP 9498 · MAP 9499 · MAP 9500 · MAP 9501 · MAP 9502 · MAP 9503 · MAP 9504 · MAP 9505 · MAP 9506 · MAP 9507 · MAP 9508 · MAP 9509 · MAP 9510 · MAP 9511 · MAP 9512 · MAP 9513 · MAP 9514 · MAP 9515 · MAP 9516 · MAP 9517 · MAP 9518 · MAP 9519 · MAP 9520 · MAP 9521 · MAP 9522 · MAP 9523 · MAP 9524 · MAP 9525 · MAP 9526 · MAP 9527 · MAP 9528 · MAP 9529 · MAP 9530 · MAP 9531 · MAP 9532 · MAP 9533 · MAP 9534 · MAP 9535 · MAP 9536 · MAP 9537 · MAP 9538 · MAP 9539 · MAP 9540 · MAP 9541 · MAP 9542 · MAP 9543 · MAP 9544 · MAP 9545 · MAP 9546 · MAP 9547 · MAP 9548 · MAP 9549 · MAP 9550 · MAP 9551 · MAP 9552 · MAP 9553 · MAP 9554 · MAP 9555 · MAP 9556 · MAP 9557 · MAP 9558 · MAP 9559 · MAP 9560 · MAP 9561 · MAP 9562 · MAP 9563 · MAP 9564 · MAP 9565 · MAP 9566 · MAP 9567 · MAP 9568 · MAP 9569 · MAP 9570 · MAP 9571 · MAP 9572 · MAP 9573 · MAP 9574 · MAP 9575 · MAP 9576 · MAP 9577 · MAP 9578 · MAP 9579 · MAP 9580 · MAP 9581 · MAP 9582 · MAP 9583 · MAP 9584 · MAP 9585 · MAP 9586 · MAP 9587 · MAP 9588 · MAP 9589 · MAP 9590 · MAP 9591 · MAP 9592 · MAP 9593 · MAP 9594 · MAP 9595 · MAP 9596 · MAP 9597 · MAP 9598 · MAP 9599 · MAP 9600 · MAP 9601 · MAP 9602 · MAP 9603 · MAP 9604 · MAP 9605 · MAP 9606 · MAP 9607 · MAP 9608 · MAP 9609 · MAP 9610 · MAP 9611 · MAP 9612 · MAP 9613 · MAP 9614 · MAP 9615 · MAP 9616 · MAP 9617 · MAP 9618 · MAP 9619 · MAP 9620 · MAP 9621 · MAP 9622 · MAP 9623 · MAP 9624 · MAP 9625 · MAP 9626 · MAP 9627 · MAP 9628 · MAP 9629 · MAP 9630 · MAP 9631 · MAP 9632 · MAP 9633 · MAP 9634 · MAP 9635 · MAP 9636 · MAP 9637 · MAP 9638 · MAP 9639 · MAP 9640 · MAP 9641 · MAP 9642 · MAP 9643 · MAP 9644 · MAP 9645 · MAP 9646 · MAP 9647 · MAP 9648 · MAP 9649 · MAP 9650 · MAP 9651 · MAP 9652 · MAP 9653 · MAP 9654 · MAP 9655 · MAP 9656 · MAP 9657 · MAP 9658 · MAP 9659 · MAP 9660 · MAP 9661 · MAP 9662 · MAP 9663 · MAP 9664 · MAP 9665 · MAP 9666 · MAP 9667 · MAP 9668 · MAP 9669 · MAP 9670 · MAP 9671 · MAP 9672 · MAP 9673 · MAP 9674 · MAP 9675 · MAP 9676 · MAP 9677 · MAP 9678 · MAP 9679 · MAP 9680 · MAP 9681 · MAP 9682 · MAP 9683 · MAP 9684 · MAP 9685 · MAP 9686 · MAP 9687 · MAP 9688 · MAP 9689 · MAP 9690 · MAP 9691 · MAP 9692 · MAP 9693 · MAP 9694 · MAP 9695 · MAP 9696 · MAP 9697 · MAP 9698 · MAP 9699 · MAP 9700 · MAP 9701 · MAP 9702 · MAP 9703 · MAP 9704 · MAP 9705 · MAP 9706 · MAP 9707 · MAP 9708 · MAP 9709 · MAP 9710 · MAP 9711 · MAP 9712 · MAP 9713 · MAP 9714 · MAP 9715 · MAP 9716 · MAP 9717 · MAP 9718 · MAP 9719 · MAP 9720 · MAP 9721 · MAP 9722 · MAP 9723 · MAP 9724 · MAP 9725 · MAP 9726 · MAP 9727 · MAP 9728 · MAP 9729 · MAP 9730 · MAP 9731 · MAP 9732 · MAP 9733 · MAP 9734 · MAP 9735 · MAP 9736 · MAP 9737 · MAP 9738 · MAP 9739 · MAP 9740 · MAP 9741 · MAP 9742 · MAP 9743 · MAP 9744 · MAP 9745 · MAP 9746 · MAP 9747 · MAP 9748 · MAP 9749 · MAP 9750 · MAP 9751 · MAP 9752 · MAP 9753 · MAP 9754 · MAP 9755 · MAP 9756 · MAP 9757 · MAP 9758 · MAP 9759 · MAP 9760 · MAP 9761 · MAP 9762 · MAP 9763 · MAP 9764 · MAP 9765 · MAP 9766 · MAP 9767 · MAP 9768 · MAP 9769 · MAP 9770 · MAP 9771 · MAP 9772 · MAP 9773 · MAP 9774 · MAP 9775 · MAP 9776 · MAP 9777 · MAP 9778 · MAP 9779 · MAP 9780 · MAP 9781 · MAP 9782 · MAP 9783 · MAP 9784 · MAP 9785 · MAP 9786 · MAP 9787 · MAP 9788 · MAP 9789 · MAP 9790 · MAP 9791 · MAP 9792 · MAP 9793 · MAP 9794 · MAP 9795 · MAP 9796 · MAP 9797 · MAP 9798 · MAP 9799 · MAP 9800 · MAP 9801 · MAP 9802 · MAP 9803 · MAP 9804 · MAP 9805 · MAP 9806 · MAP 9807 · MAP 9808 · MAP 9809 · MAP 9810 · MAP 9811 · MAP 9812 · MAP 9813 · MAP 9814 · MAP 9815 · MAP 9816 · MAP 9817 · MAP 9818 · MAP 9819 · MAP 9820 · MAP 9821 · MAP 9822 · MAP 9823 · MAP 9824 · MAP 9825 · MAP 9826 · MAP 9827 · MAP 9828 · MAP 9829 · MAP 9830 · MAP 9831 · MAP 9832 · MAP 9833 · MAP 9834 · MAP 9835 · MAP 9836 · MAP 9837 · MAP 9838 · MAP 9839 · MAP 9840 · MAP 9841 · MAP 9842 · MAP 9843 · MAP 9844 · MAP 9845 · MAP 9846 · MAP 9847 · MAP 9848 · MAP 9849 · MAP 9850 · MAP 9851 · MAP 9852 · MAP 9853 · MAP 9854 · MAP 9855 · MAP 9856 · MAP 9857 · MAP 9858 · MAP 9859 · MAP 9860 · MAP 9861 · MAP 9862 · MAP 9863 · MAP 9864 · MAP 9865 · MAP 9866 · MAP 9867 · MAP 9868 · MAP 9869 · MAP 9870 · MAP 9871 · MAP 9872 · MAP 9873 · MAP 9874 · MAP 9875 · MAP 9876 · MAP 9877 · MAP 9878 · MAP 9879 · MAP 9880 · MAP 9881 · MAP 9882 · MAP 9883 · MAP 9884 · MAP 9885 · MAP 9886 · MAP 9887 · MAP 9888 · MAP 9889 · MAP 9890 · MAP 9891 · MAP 9892 · MAP 9893 · MAP 9894 · MAP 9895 · MAP 9896 · MAP 9897 · MAP 9898 · MAP 9899 · MAP 9900 · MAP 9901 · MAP 9902 · MAP 9903 · MAP 9904 · MAP 9905 · MAP 9906 · MAP 9907 · MAP 9908 · MAP 9909 · MAP 9910 · MAP 9911 · MAP 9912 · MAP 9913 · MAP 9914 · MAP 9915 · MAP 9916 · MAP 9917 · MAP 9918 · MAP 9919 · MAP 9920 · MAP 9921 · MAP 9922 · MAP 9923 · MAP 9924 · MAP 9925 · MAP 9926 · MAP 9927 · MAP 9928 · MAP 9929 · MAP 9930 · MAP 9931 · MAP 9932 · MAP 9933 · MAP 9934 · MAP 9935 · MAP 9936 · MAP 9937 · MAP 9938 · MAP 9939 · MAP 9940 · MAP 9941 · MAP 9942 · MAP 9943 · MAP 9944 · MAP 9945 · MAP 9946 · MAP 9947 · MAP 9948 · MAP 9949 · MAP 9950 · MAP 9951 · MAP 9952 · MAP 9953 · MAP 9954 · MAP 9955 · MAP 9956 · MAP 9957 · MAP 9958 · MAP 9959 · MAP 9960 · MAP 9961 · MAP 9962 · MAP 9963 · MAP 9964 · MAP 9965 · MAP 9966 · MAP 9967 · MAP 9968 · MAP 9969 · MAP 9970 · MAP 9971 · MAP 9972 · MAP 9973 · MAP 9974 · MAP 9975 · MAP 9976 · MAP 9977 · MAP 9978 · MAP 9979 · MAP 9980 · MAP 9981 · MAP 9982 · MAP 9983 · MAP 9984 · MAP 9985 · MAP 9986 · MAP 9987 · MAP 9988 · MAP 9989 · MAP 9990 · MAP 9991 · MAP 9992 · MAP 9993 · MAP 9994 · MAP 9995 · MAP 9996 · MAP 9997 · MAP 9998 · MAP 9999 · MAP 10000

ADDITION · SUBDIVISION · PARK · HEIGHTS · TERRACE · HILL · HILLCREST · VALLEY · VIEW · GARDENS · ESTATES · HOMESTEAD · SQUARE · ISLAND · POINT · BEACH · MESA · CANYON · RIDGE · GLEN · GROVE · MANOR · COURT · PLACE · DRIVE · AVENUE · STREET · ROAD · BOULEVARD · FREEWAY · OVERPASS · UNDERPASS · INTERSTATE · CEMETERY · MEMORIAL · GOLF COURSE · COUNTRY CLUB · SCHOOL · ELEMENTARY SCHOOL · JUNIOR HIGH · HIGH SCHOOL · BOY'S CLUB · FIRE STATION · POLICE · HOSPITAL · CHURCH · LIBRARY · MUSEUM · ZOO · AIRPORT · HARBOR · PIER · WHARF · MARINA · BEACH · PARK · PLAYGROUND · RECREATION CENTER · SWIMMING POOL · TENNIS · GOLF · BASEBALL · FOOTBALL · SOCCER · TRACK · STADIUM · ARENA · AUDITORIUM · CONVENTION CENTER · EXHIBITION HALL · SHOPPING CENTER · MARKET · STORE · RESTAURANT · HOTEL · MOTEL · APARTMENT · CONDOMINIUM · TOWNHOUSE · MOBILE HOME · TRAILER · CAMPGROUND · PICNIC AREA · OVERLOOK · VISTA · SCENIC DRIVE · HISTORIC SITE · MONUMENT · STATUE · FOUNTAIN · CLOCK TOWER · WATER TOWER · RESERVOIR · PUMP STATION · POWER PLANT · SUBSTATION · TRANSFORMER · TOWER · ANTENNA · RADIO · TELEVISION · TRANSMITTER · STUDIO · OFFICE · FACTORY · WAREHOUSE · INDUSTRIAL PARK · BUSINESS PARK · SHOPPING CENTER · MARKET · STORE · RESTAURANT · HOTEL · MOTEL · APARTMENT · CONDOMINIUM · TOWNHOUSE · MOBILE HOME · TRAILER · CAMPGROUND · PICNIC AREA · OVERLOOK · VISTA · SCENIC DRIVE · HISTORIC SITE · MONUMENT · STATUE · FOUNTAIN · CLOCK TOWER · WATER TOWER · RESERVOIR · PUMP STATION · POWER PLANT · SUBSTATION · TRANSFORMER · TOWER · ANTENNA · RADIO · TELEVISION · TRANSMITTER · STUDIO · OFFICE · FACTORY · WAREHOUSE · INDUSTRIAL PARK · BUSINESS PARK

DENNIS V. ALLEN PARK 16086-D · SHERMAN ELEMENTARY SCHOOL · GRANT HILL PARK · STOCKTON ELEMENTARY SCHOOL · BURBANK ELEMENTARY SCHOOL · LOGAN ELEMENTARY SCHOOL · MEMORIAL PARK · L.A. BINDA JUNIOR HIGH · BOY'S CLUB · CROCKETT ELEMENTARY SCHOOL · SAN DIEGO HIGH SCHOOL · BARDIN ELEMENTARY SCHOOL · MT. HOPE CEMETERY · EVERGREEN CEMETERY · INDUSTRIAL PARK · GREENWOOD CEMETERY · BAKER ELEMENTARY SCHOOL

BASE MAP
DRAWN-2-8-73 RB
REVISED

APRIL 1978

CITY OF SAN DIEGO, CALIFORNIA

DATUM IS MEAN SEA LEVEL

	202-1725	
194-1713		194-1737
	186-1725	

194-1725

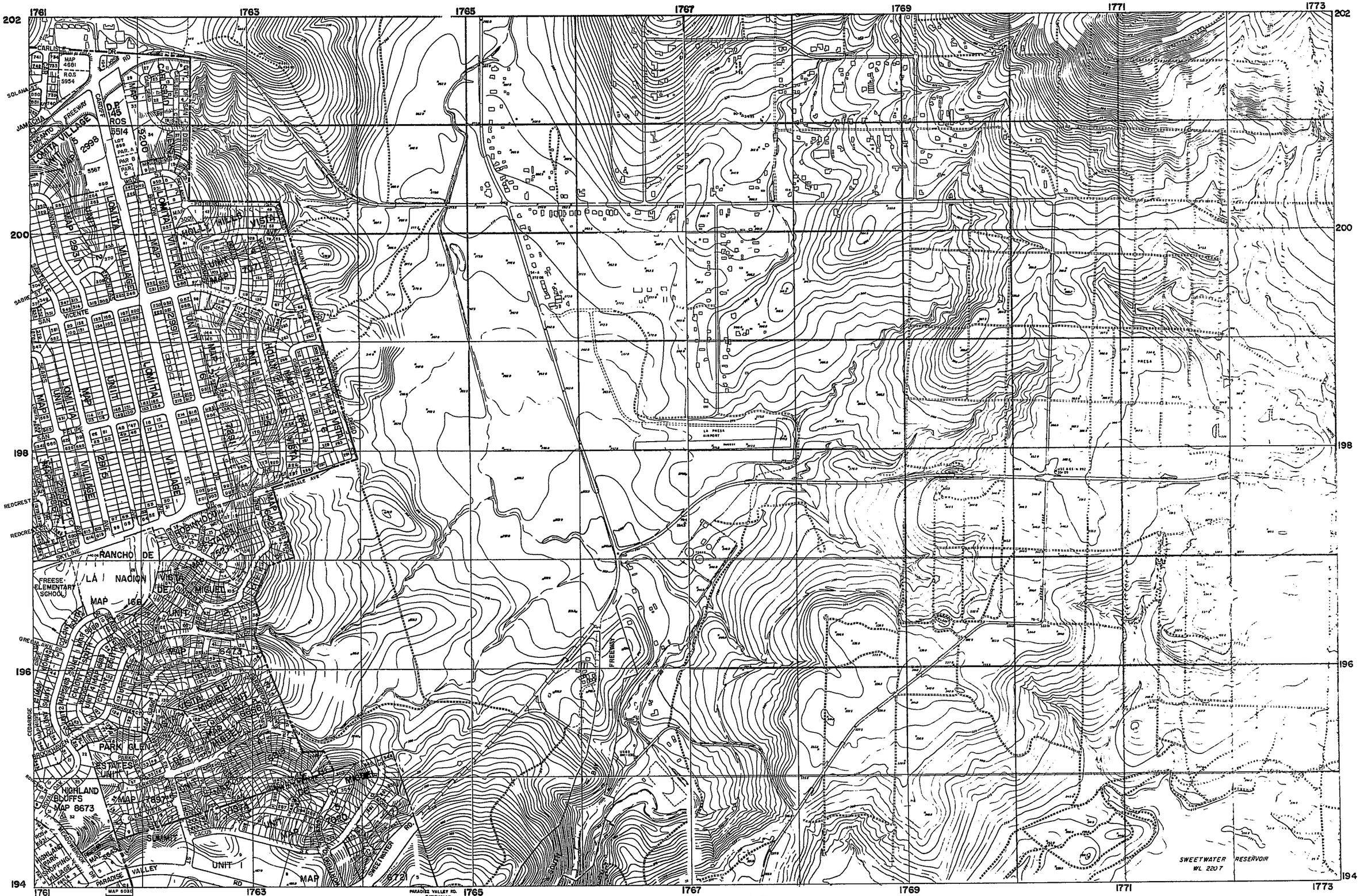
1761
1763
1765
1767
1769
1771
1773
202
200
198
196
194
CARLISLE DR
SOLANA
JAMACHA
FREEWAY
LOMITA VILLAGE UNIT 5 2998
MAP 4661
ROS 5954
DR 45 ROS 5514
9200
LOMITA VILLAGE MAP 5567
LOMITA VILLAGE MAP 6251
LOMITA VILLAGE MAP 6253
LOMITA VILLAGE MAP 6254
LOMITA VILLAGE MAP 6255
LOMITA VILLAGE MAP 6256
LOMITA VILLAGE MAP 6257
LOMITA VILLAGE MAP 6258
LOMITA VILLAGE MAP 6259
LOMITA VILLAGE MAP 6260
LOMITA VILLAGE MAP 6261
LOMITA VILLAGE MAP 6262
LOMITA VILLAGE MAP

1701E 1703 1705 1707 1709 1711 1713E

210N 208 206 204 202N

U.S. NAVAL TRAINING CENTER

US NAVAL TRAINING CENTER

CHANNEL

U.S. MARINE CORPS BASE

U.S. MARINE

SAN DIEGO INTERNATIONAL AIRPORT — LINDBERGH FIELD

WEST TERMINAL

PARKING LOT

NIMITZ BLVD

NORTH HARBOR DR.

SPANISH LANDING PARK

SEAPLANE BASE

HARBOR ISLAND

HARBOR ISLAND DRIVE

COMMERCIAL BASIN

SAN DIEGO BAY

BASE MAP	
DRAWN: 7-20-60	
REVISED:	

CITY OF SAN DIEGO, CALIFORNIA

SCALE 1 INCH = 800 FEET

DATUM IS MEAN SEA LEVEL

	210-1701	
202-1689		202-1713
	194-1701	

202-1701

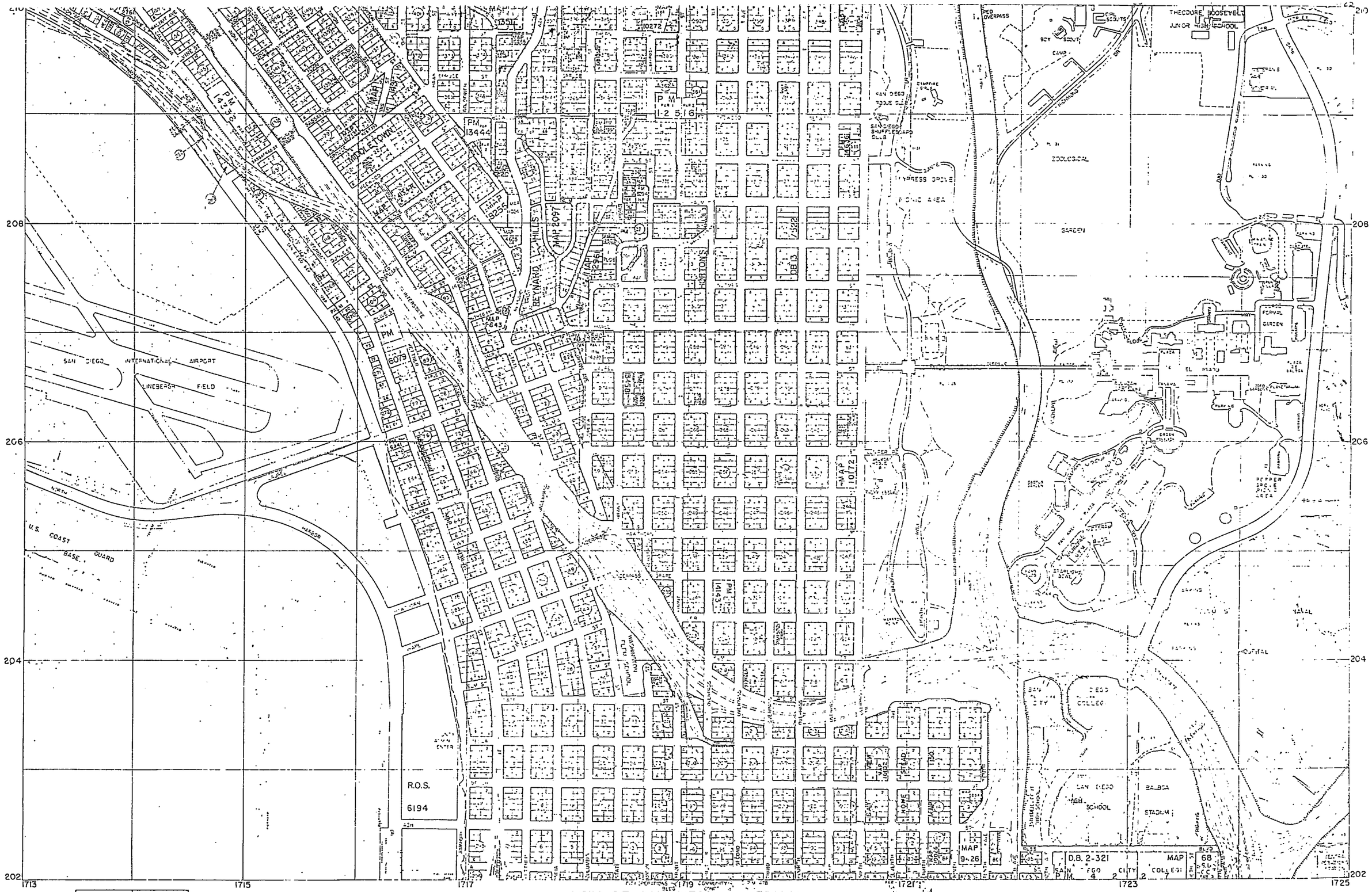

CITY OF SAN DIEGO, CALIFORNIA

BASE MAP	
DRAWN 2/28/73	
REVISED	

	210-1713	
202-1713		202-1725
	54-1713	

202-1713

1725 E 1727 1729 1731 1733 1735 1737

210 N

208

206

204

202 N

MORLEY FIELD

SANITARY LANDFILL

GOLF COURSE

PARK

BALBOA

NAVAL HOSPITAL

DEPT. OF PUBLIC WORKS

GOLDEN HILL RECREATION CENTER

BROOKLYN ELEMENTARY SCHOOL

MCKINLEY ELEMENTARY SCHOOL

ROWAN ELEMENTARY SCHOOL

HOME AVENUE INDUSTRIAL CENTER MAP 5473

D&P TRUCK CENTER MAP 5805

BRETHREN PARK MAP 5458

FLEA PARK

BASE MAP	
DRAWN: 2-13-73 RKC	
REVISED: 9/12/74 RKC	

CITY OF SAN DIEGO, CALIFORNIA

	210-1725	
202-1713		202-73
	194-1725	

202-1725

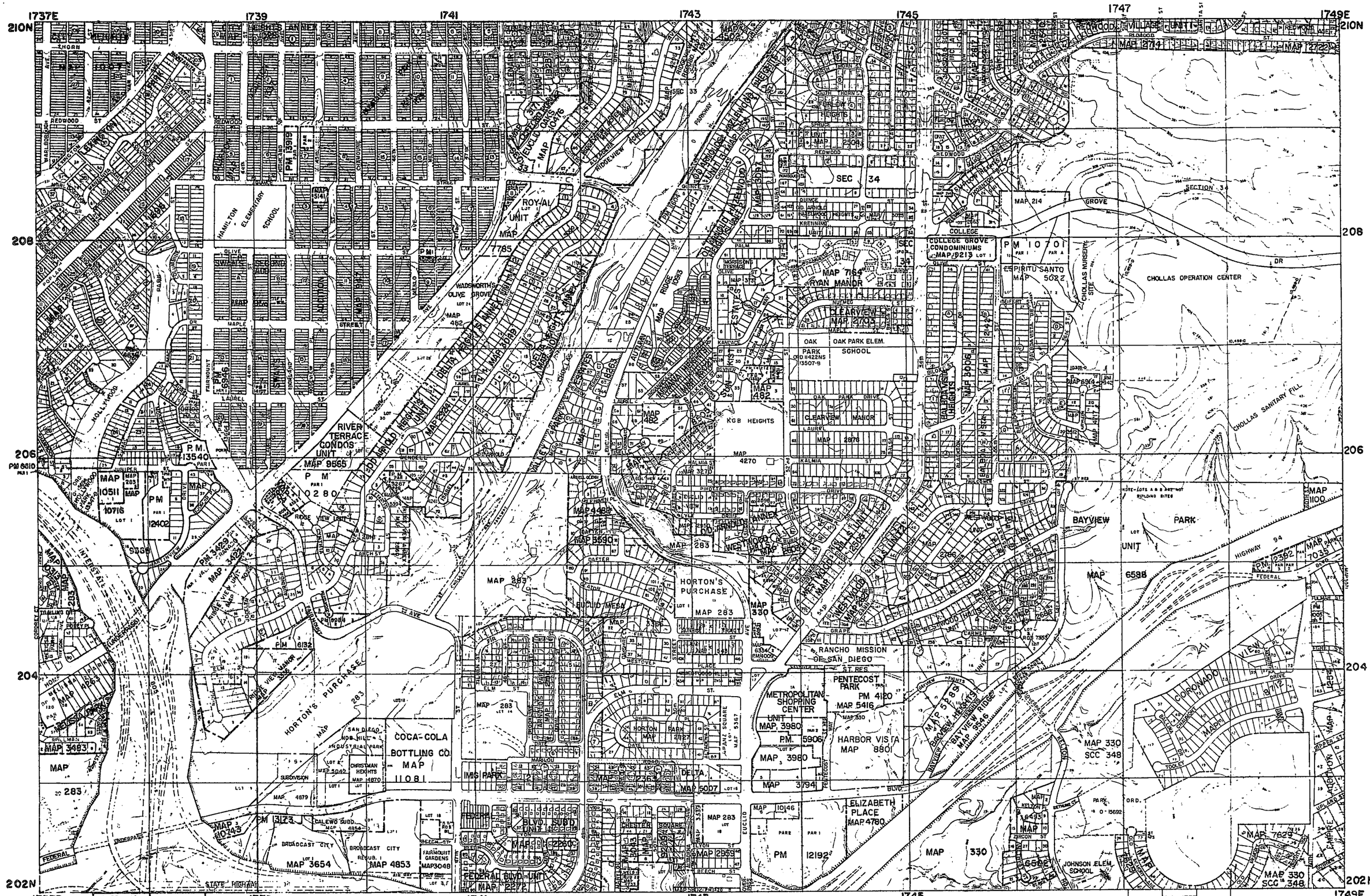
1737E
1739
1741
1743
1745
1747
1749E
210N
208
206
204
202N
HAMILTON ELEMENTARY SCHOOL
ROY-AL UNIT MAP 7785
WADSWORTH'S OLIVE GROVE MAP 482
RIVER TERRACE CONDOS UNIT 1 MAP 9565
P.M. 13540
HORTON'S PURCHASE MAP 283
COCA-COLA BOTTLING CO. MAP 11081
SAN DIEGO MOB HILL INDUSTRIAL PARK
CHRISTMAN HEIGHTS MAP 4870
BROADCAST CITY MAP 3654
BROADCAST CITY REVISED MAP 4853
FAIRMOUNT GARDENS MAP3048
FEDERAL BLVD. UNIT MAP 2272
BLVD. SUBD MAP 2260
IMG PARK MAP 5367
DELTA MAP 5007
KGB HEIGHTS MAP 4270
CLEARVIEW MAP 2705
OAK PARK ELEM. SCHOOL
RYAN MANOR MAP 7169
ESTATES MAP 5083
EUCLID MESA MAP 5390
WESTWOOD HILLS MAP 2686
HORTON'S PURCHASE MAP 283
RANCHO MISSION OF SAN DIEGO
PENTECOST PARK PM 4120 MAP 5416
METROPOLITAN SHOPPING CENTER UNIT MAP 3980 PM 5906
HARBOR VISTA MAP 8801
ELIZABETH PLACE MAP 4780
BAYVIEW HEIGHTS MAP 5546
BAYVIEW PARK UNIT MAP 2392
CORONADO MAP 3717
COLLEGE GROVE CONDOMINIUMS MAP 9213
ESPIRITU SANTO MAP 5027
CHOLLAS OPERATION CENTER
CHOLLAS NURSERY SITE
CHOLLAS SANITARY FILL
REDWOOD VILLAGE UNIT 1 MAP 2714
REDWOOD VILLAGE UNIT 2 MAP 2722
SECTION 34
SEC 34
SEC 33
PM 10701
PM 13915
PM 6946
PM 6810
PM 13429
PM 6132
PM 3173
PM 9280
PM 12402
PM 12192
PM 2392
PM 7035
MAP 10511
MAP 10716
MAP 10743
MAP 3483
MAP 3465
MAP 3429
MAP 3427
MAP 6534
MAP 6588
MAP 330 SCC 348
MAP 7629
MAP 6565
MAP 6943
MAP 1100
MAP 214
MAP 2878
MAP 3606
MAP 2880
MAP 2955
MAP 10146
MAP 5289
MAP 3794
MAP 3980
MAP 2366
MAP 2877
MAP 2826
MAP 2827
MAP 2836
MAP 2838
MAP 2839
MAP 2840
MAP 2841
MAP 2842
MAP 2843
MAP 2844
MAP 2845
MAP 2846
MAP 2847
MAP 2848
MAP 2849
MAP 2850
MAP 2851
MAP 2852
MAP 2853
MAP 2854
MAP 2855
MAP 2856
MAP 2857
MAP

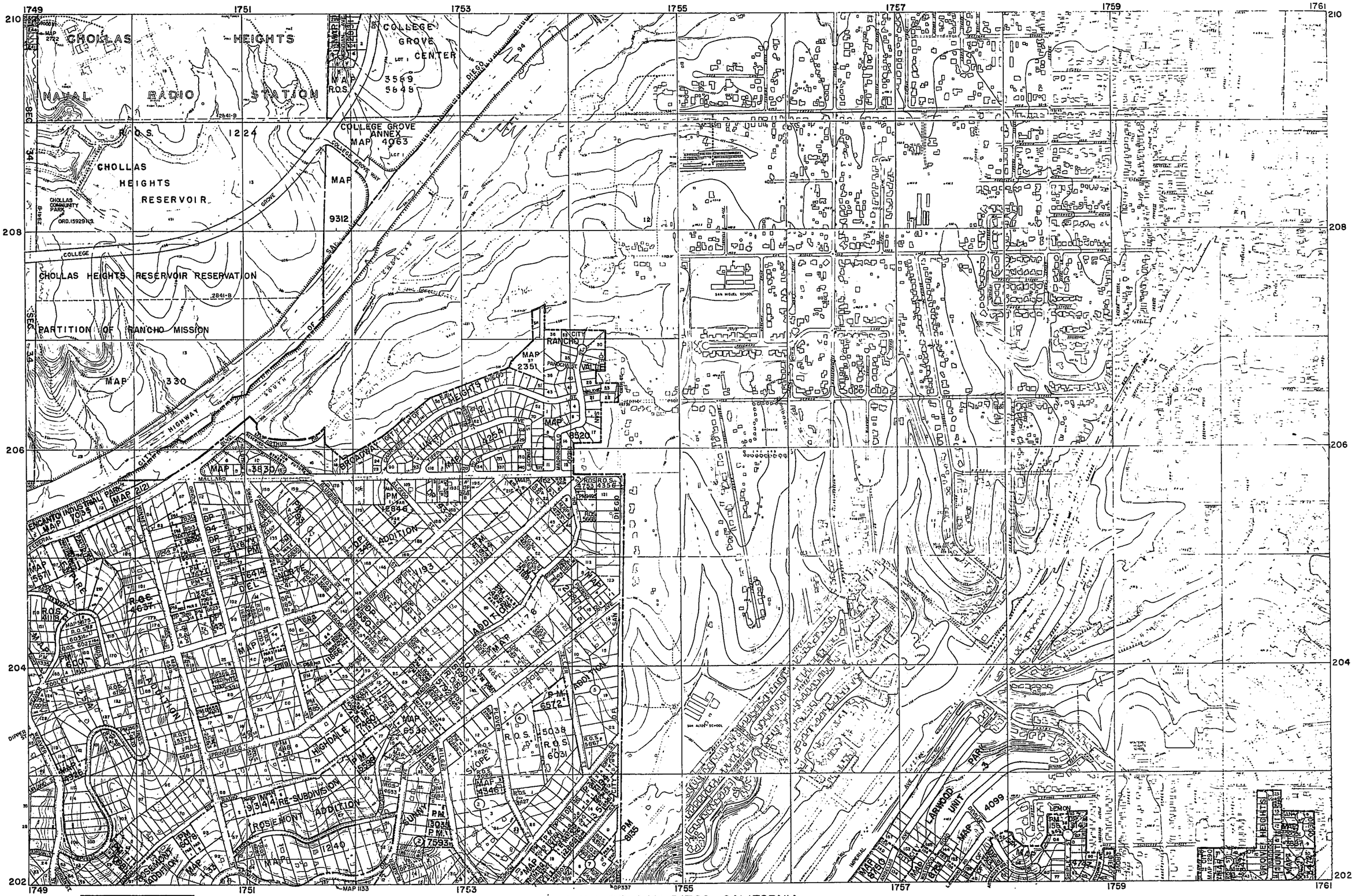

BASE MAP	
DRAWN 5-22-73 JQ	
REVISED: 5/13/85 DM	

CITY OF SAN DIEGO, CALIFORNIA

SCALE 1 INCH - 800 FEET

DATUM IS MEAN SEA LEVEL

	210-1749	
202-1737		
	194-1749	

202-1749


1749
1751
1753
1755
1757
1759
1761
210
208
206
204
202
CHOLLAS HEIGHTS
NAVAL RADIO STATION
COLLEGE GROVE CENTER
MAP 3569
MAP 5645
R.O.S. 1224
COLLEGE GROVE ANNEX
MAP 4063
CHOLLAS HEIGHTS RESERVOIR
CHOLLAS COMMUNITY PARK
ORD. 15929 N.S.
MAP 9312
CHOLLAS HEIGHTS RESERVOIR RESERVATION
PARTITION OF RANCHO MISSION
MAP 330
SAN DIEGO RIVER VALLEY
COLLEGE GROVE WAY
COLLEGE AVE
SOUTH
HIGHWAY
CITY
MAP 2351
MAP 3830
MAP 2121
MAP 5571
MAP 6538
MAP 7240
MAP 4346
MAP 6950
MAP 4099
R.O.S. 5038
R.O.S. 5031
R.O.S. 4753
R.O.S. 4637
R.O.S. 5572
R.O.S. 5527
R.O.S. 5564
R.O.S. 5567
R.O.S. 3826
R.O.S. 4356
R.O.S. 5027
R.O.S. 5028
R.O.S. 5029
R.O.S. 5030
R.O.S. 5032
R.O.S. 5033
R.O.S. 5034
R.O.S. 5035
R.O.S. 5036
R.O.S. 5037
R.O.S. 5039
R.O.S. 5040
R.O.S. 5041
R.O.S. 5042
R.O.S. 5043
R.O.S. 5044
R.O.S. 5045
R.O.S. 5046
R.O.S. 5047
R.O.S. 5048
R.O.S. 5049
R.O.S. 5050
R.O.S. 5051
R.O.S. 5052
R.O.S. 5053
R.O.S. 5054
R.O.S. 5055
R.O.S. 5056
R.O.S. 5057
R.O.S. 5058
R.O.S.

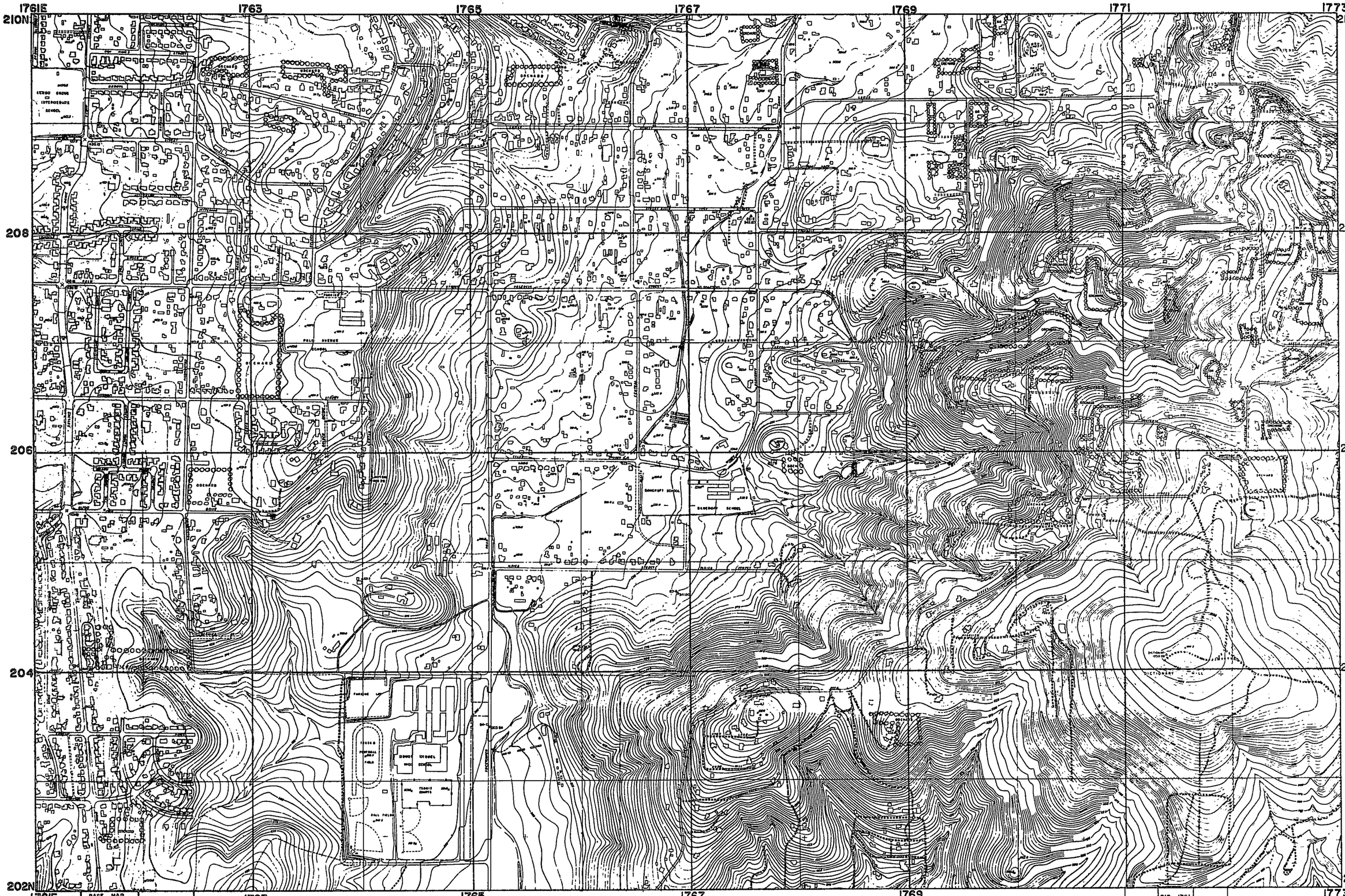

BASE MAP	
DATE DRAWN 8-22-61	
REVISED:	

	210-1761	
202-1749		
	194-1761	

CITY OF SAN DIEGO, CALIFORNIA

SCALE 1 INCH = 800 FEET

DATUM IS MEAN SEA LEVEL

202-1761

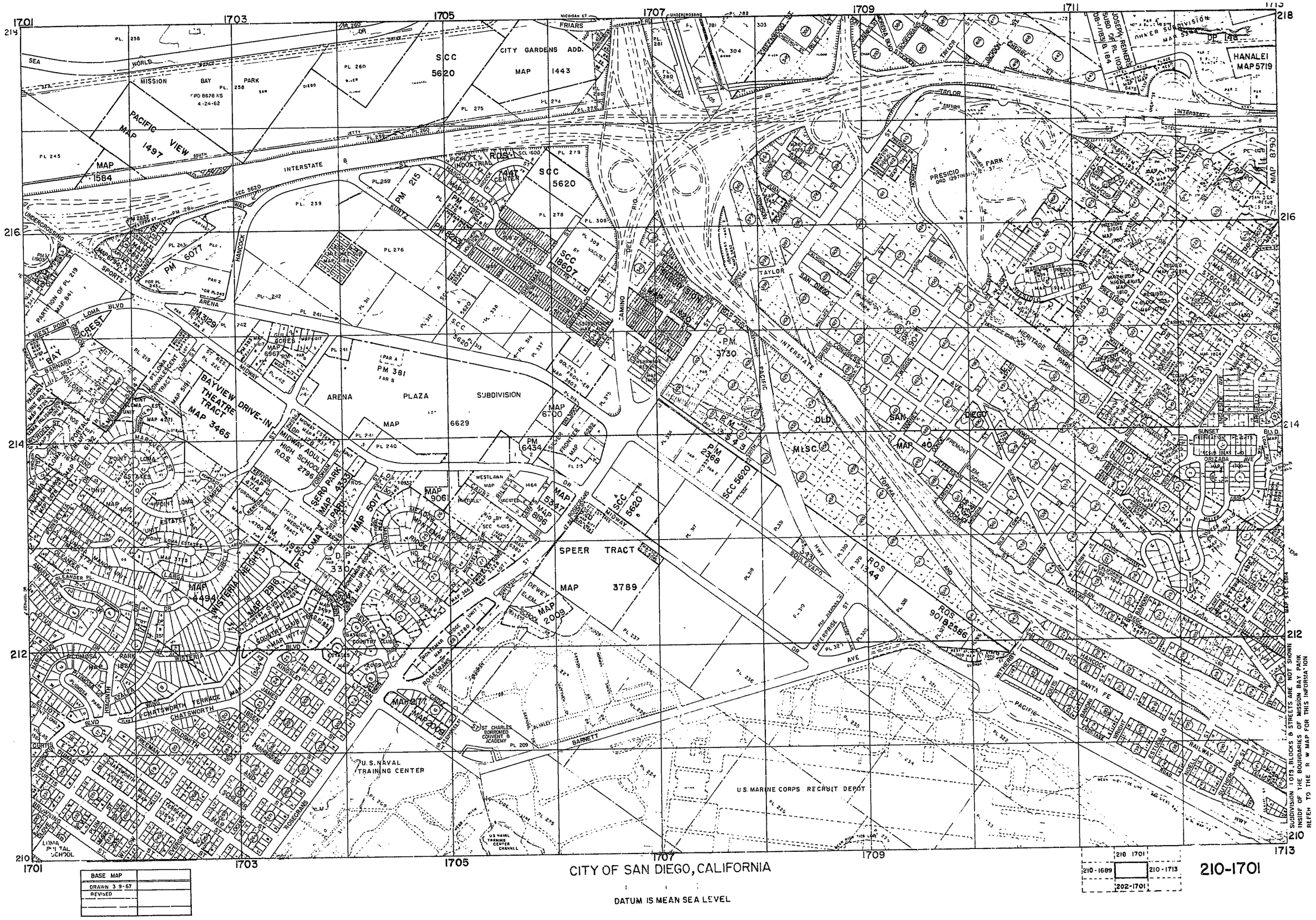
1701
1703
1705
1707
1709
1711
1713
214
216
212
210
SEA WORLD
MISSION BAY PARK
PACIFIC VIEW
MAP 1497
MAP 1584
INTERSTATE 8
FRIARS
CITY GARDENS ADD.
MAP 1443
SCC 5620
HANALEI
MAP 5719
DP 148
MAP 8790
PRESIDIO PARK
HANCOCK
KURTZ
PICKETT TRIAL
ROS 1447
CENTER
SCC 5620
SCC 1600
PM 215
PM 6077
SCC 18607
TAYLOR
CAMINO DEL RIO
SAN DIEGO
WEST POINT LOMA BLVD
SPORTS ARENA
PM 3129
PARTITION OF PL 219
MAP 841
BAYVIEW THEATRE TRACT
MAP 3465
BAYVIEW DRIVE-IN
ARENA PLAZA SUBDIVISION
MAP 6629
PM 381
PM 6434
PM 3730
PM 2368
SCC 5620
MISC.
OLD MISSION
MAP 40
JOSEPH REINERS SUBD OF PL 103 DB-1193 P 184
OWNER SUBDIVISION MAP 538
PRESIDIO RIDGE MAP
MARIPOSA
SUNSET
HERITAGE PARK
POINT LOMA
MAP 4271
MAP 4012
MAP 3775
MAP 4494
MAP 2316
MAP 1844
MAP 1814
MAP 5911
MAP 6967
MAP 6700
MAP 5017
SERO PARK MAP 4333
MIDWAY ADULT HIGH SCHOOL R.O.S. 2796
MAP 906
MAP 5196
MAP 5347
SPEER TRACT
MAP 3789
MAP 2009
MAP 2077
MAP 2008
ROSECRANS
DEWEY ELEM. SCHOOL
ST CHARLES BORROMEO CONVENT & ACADEMY
U.S. NAVAL TRAINING CENTER
U.S. NAVAL TRAINING CENTER CHANNEL
U.S. MARINE CORPS RECRUIT DEPOT
ROS 1344
ROS 9012
ROS 2586
CHATSWORTH TERRACE
CHATSWORTH BLVD
LOMA PORTAL SCHOOL
SANTA FE RAILWAY
PACIFIC HWY
BARNETT
CITY OF SAN DIEGO, CALIFORNIA
DATUM IS MEAN SEA LEVEL
SUBDIVISION 1013, BLOCKS & STREETS ARE NOT SHOWN INSIDE OF THE BOUNDARIES OF MISSION BAY PARK REFER TO THE R W MAP FOR THIS INFORMATION
210 1701
210-1689
210-1713
202-1701
210-1701
BASE MAP
DRAWN 3 9-67
REVISED

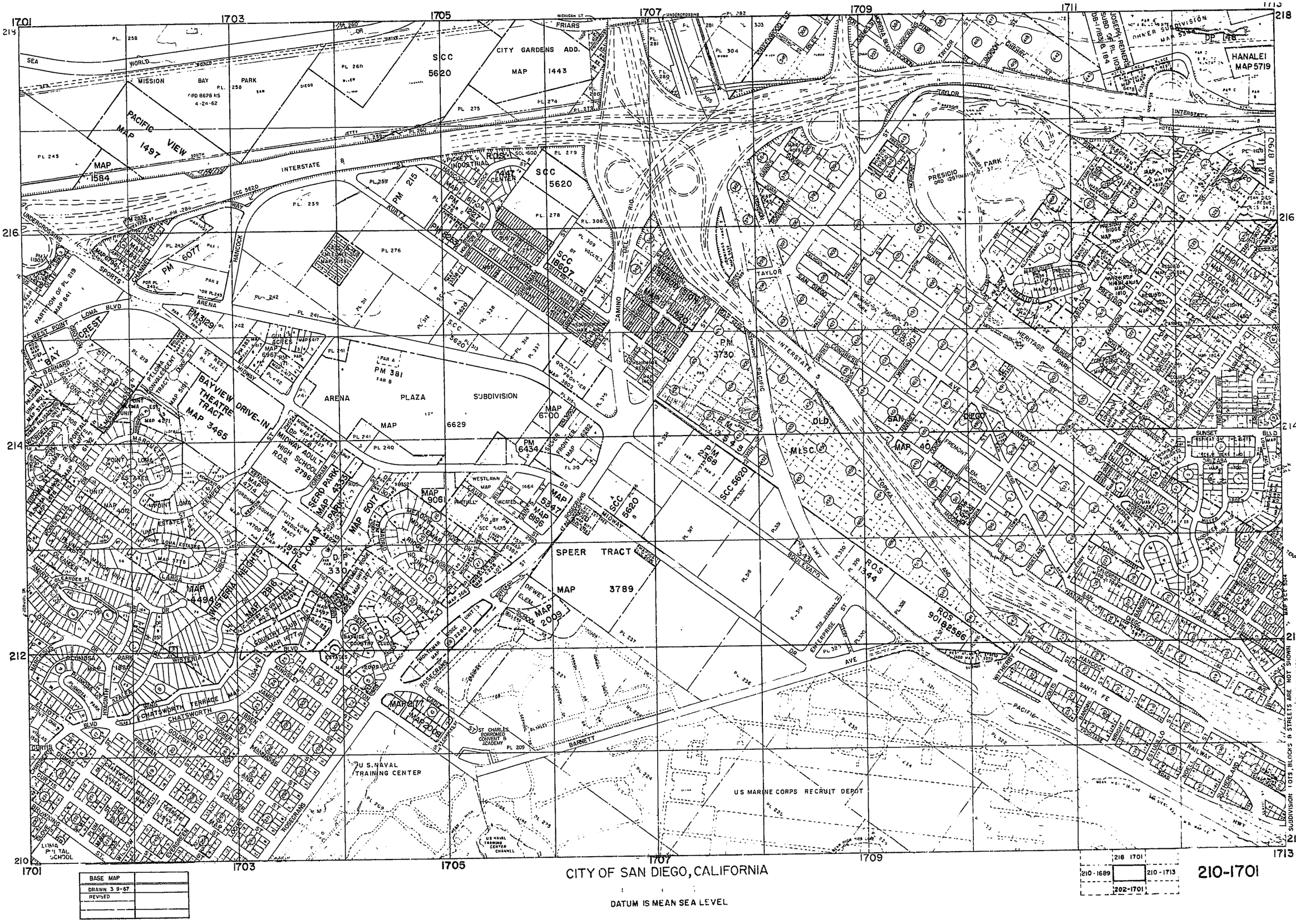
1701
1703
1705
1707
1709
1711
1713
214
216
218
212
210
SEA WORLD
MISSION BAY PARK
CRD 8628 NS 4-24-62
PACIFIC VIEW
MAP 1497
MAP 1584
INTERSTATE 8
SCC 5620
CITY GARDENS ADD.
MAP 1443
FRIARS
MICHIGAN ST
UNDERCROSSING
TEBEAU WOOD ST
TAYLOR
HANALEI MAP 5719
DP 146
JOSEPH REINERS SUBD OF PL 194
DB-1183
OWNER SUBDIVISION MAP 535
PICKETT INDUSTRIAL CENTER
ROS 1447
PM 215
KURTZ
HANCOCK
PM 6077
PM 2835
WESTERN ST
PM 2836
SPORTS ARENA
PARTITION OF PL 219 MAP 641
LOMA BLVD
WEST POINT
CREST
BAY
BARNARD
PM 3129
GULF ACRES MAP 6967
BAYVIEW THEATRE TRACT MAP 3465
DRIVE-IN
ARENA PLAZA SUBDIVISION MAP 6629
PM 381 FAR B
MIDWAY
MIDWAY ADULT HIGH SCHOOL ROS 2796
SERRA PARK MAP 4333
MAP 5017
MAP 6100
PM 6434
SUGAR
FRONTIER
WESTLAWN MAP 1664
MAP 5347
MAP 6156
MAP 906
SCC 5620
SPEER TRACT
MAP 3789
DEWEY ELEM. SCHOOL MAP 2009
ROSECRANS
MAP 2061
ST CHARLES BORROMEO CONVENT & ACADEMY PL 209
U.S. NAVAL TRAINING CENTER
US NAVAL TRAINING CENTER CHANNEL
US MARINE CORPS RECRUIT DEPOT
POINT LOMA ESTATES
MAP 4012
MAP 3715
MAP 4494
WISTERIA HEIGHTS
MAP 3816
MAP 3844
MAP 1850
PLUMOSA PARK
CHATSWORTH TERRACE MAP 1344
CHATSWORTH BLVD
COUNTRY CLUB
MAP 1677
MAP 1678
MAP 1679
MAP 1680
MAP 1681
MAP 1682
MAP 1683
MAP 1684
MAP 1685
MAP 1686
MAP 1687
MAP 1688
MAP 1689
MAP 1690
MAP 1691
MAP 1692
MAP 1693
MAP 1694
MAP 1695
MAP 1696
MAP

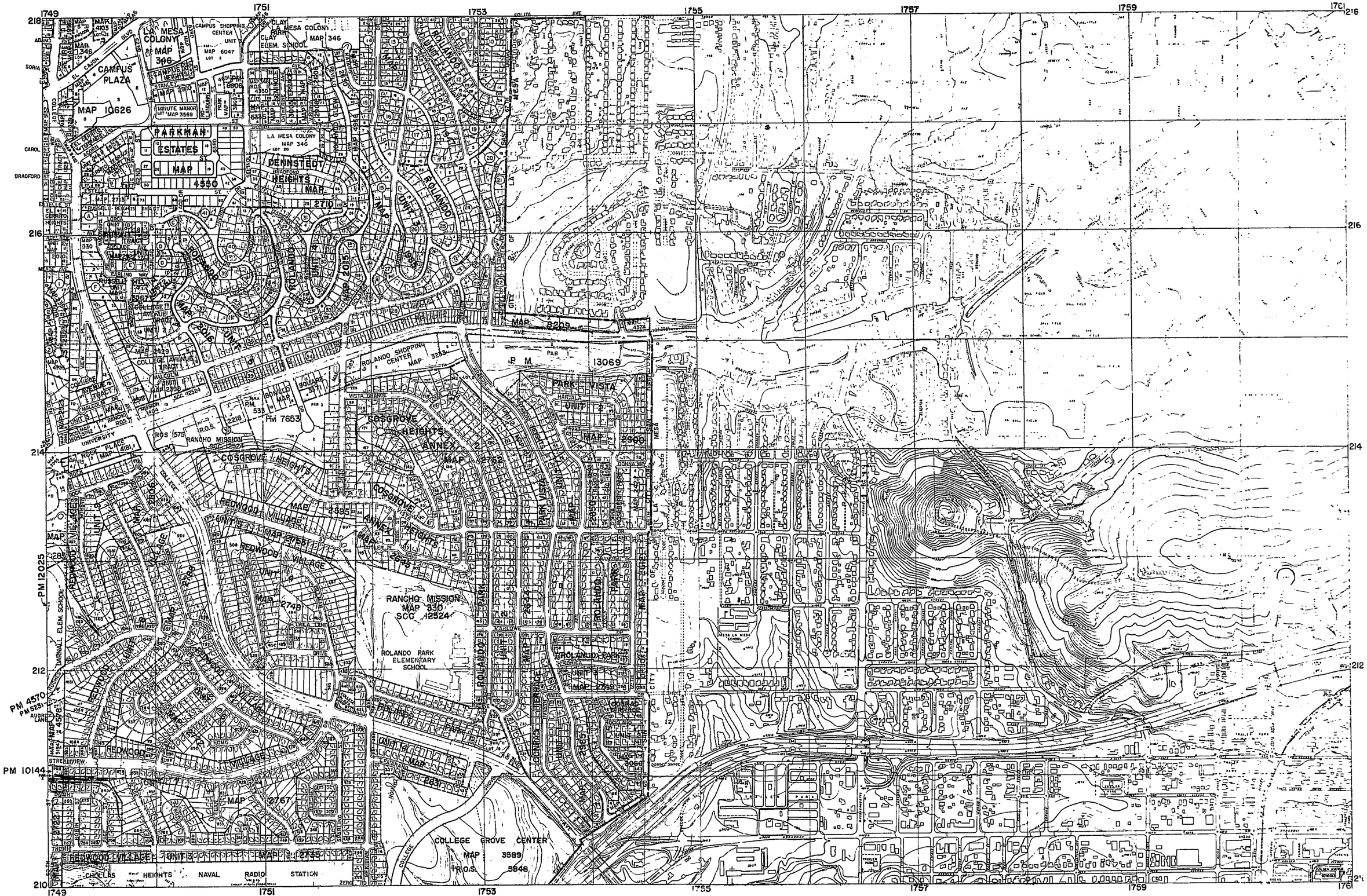

BASE MAP
DRAWN: 3-31-72
REVISED:

CITY OF SAN DIEGO, CALIFORNIA

SCALE 1 INCH - 800 FEET

DATUM IS MEAN SEA LEVEL

	218-1749	
210-1737		
	202-1749	

210-1749



CITY OF SAN DIEGO, CALIFORNIA

SCALE 1 INCH = 800 FEET

	218-1761	
210-1749		
	202-1761	

210-1761

1773E 1775 1777 1779 1781 1783 178

218 N

216

214

212

210 N
1773E 1775 1777 1779 1781 178

CASA DE ORO SCHOOL

HOMELANDS

BASE MAP

	218-1773	
210-1761		

CITY OF SAN DIEGO, CALIFORNIA

SCALE 1 INCH = 800 FEET

DATUM IS MEAN SEA LEVEL

210-177

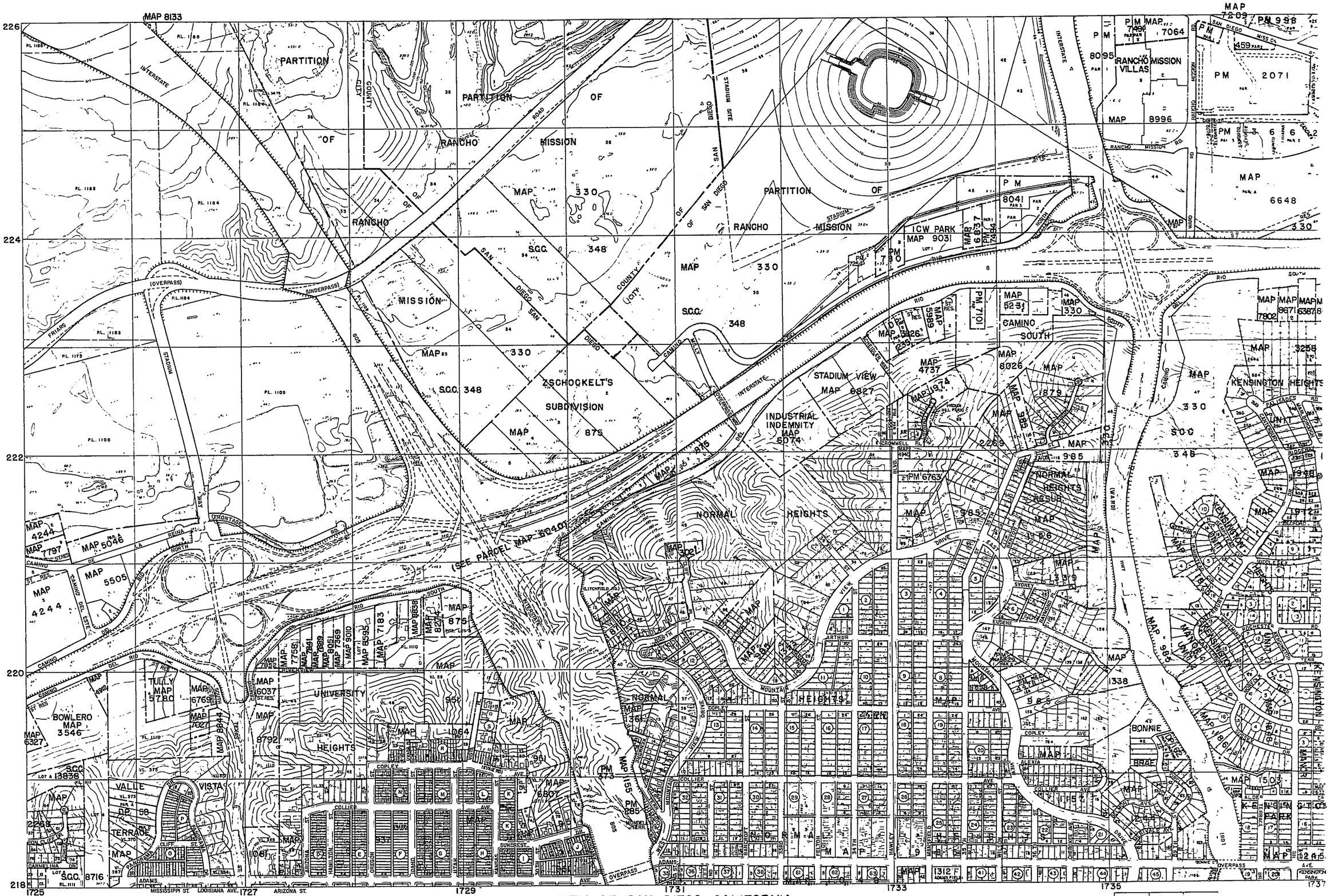
MAP 8133
MAP 7209
226
224
222
220
218
1725
1727
1729
1731
1733
1735
1737
INTERSTATE
PARTITION
OF
RANCHO
MISSION
MAP 330
SAN DIEGO COUNTY
STADIUM SITE
S.C.C. 348
ZSCHOCKELT'S SUBDIVISION
MAP 875
ICW PARK MAP 9031
STADIUM VIEW MAP 6827
INDUSTRIAL INDEMNITY MAP 6074
CAMINO SOUTH
RIO
MAP 3330
MAP 5989
MAP 4737
MAP 8026
MAP 1879
KENSINGTON HEIGHTS
MAP 3258
MAP 6648
PM 2071
PM 7064
PM 8041
PM 7801
PM 7780
PM 6763
NORMAL HEIGHTS
NORMAL HEIGHTS RESUB
MAP 985
MAP 1338
MAP 1503
MAP 1826
MAP 1912
MAP 1938
MAP 1939
MAP 2240
MAP 2241
MAP 2269
MAP 2284
MAP 2288
MAP 2289
MAP 2290
MAP 2291
MAP 2292
MAP 2293
MAP 2294
MAP 2295
MAP 2296
MAP 2297
MAP 2298
MAP 2299
MAP 2300
MAP 2301
MAP 2302
MAP 2303
MAP 2304
MAP 2305
MAP 2306
MAP 2307
MAP

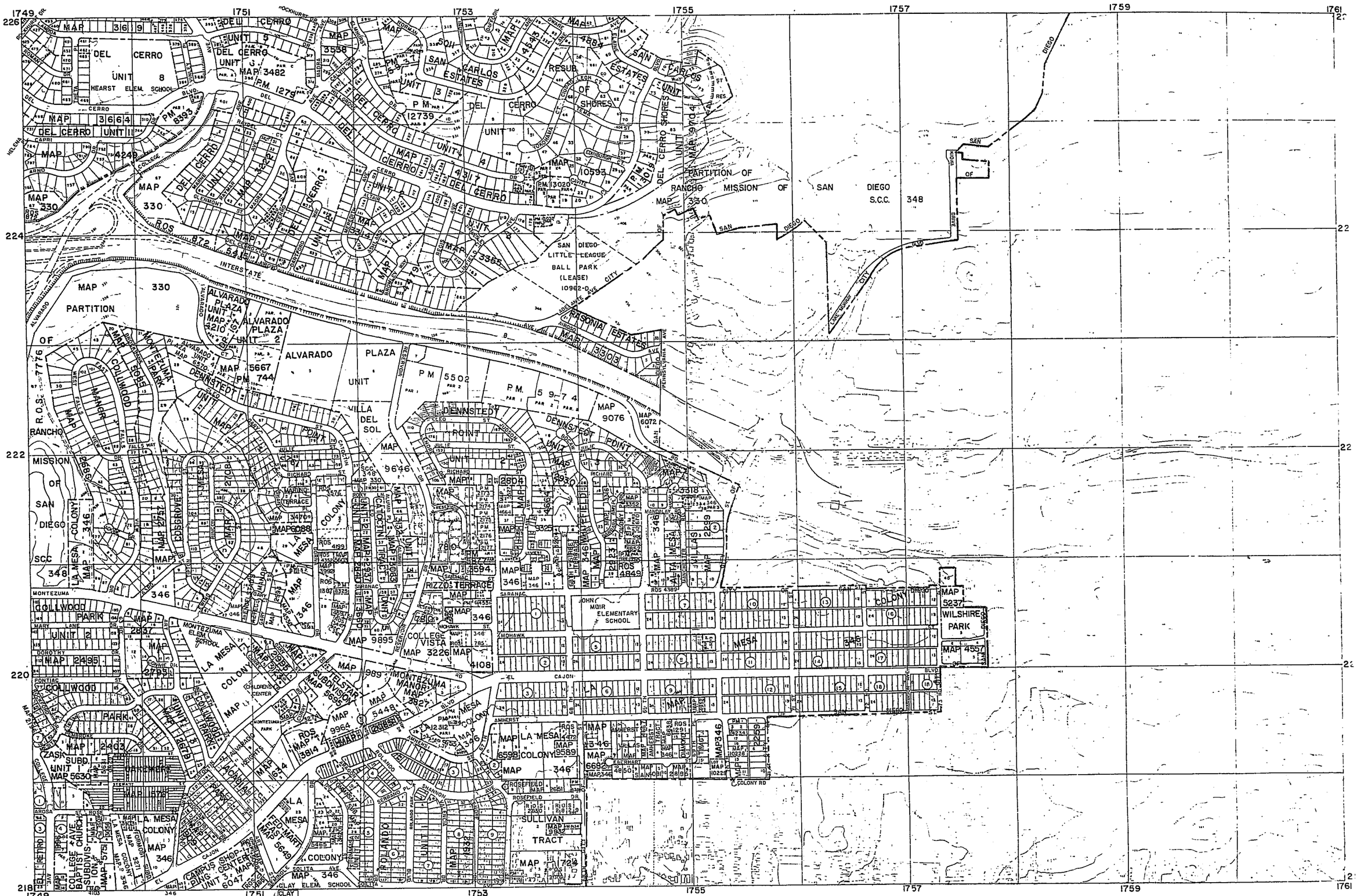
1749
1751
1753
1755
1757
1759
1761
226
224
222
220
218
DEL CERRO UNIT 1 MAP 3619
DEL CERRO UNIT 5 MAP 3482
DEL CERRO UNIT 8 MAP 3664
DEL CERRO UNIT 11
HEARST ELEM. SCHOOL
MAP 3558
MAP 4249
MAP 4292
MAP 4317
MAP 4344
MAP 4379
MAP 4584
MAP 4543
SAN CARLOS ESTATES UNIT 3
RESUB OF SHORES
DEL CERRO SHORES UNIT 1
MAP 3365
SAN DIEGO LITTLE LEAGUE BALL PARK (LEASE) 10962-D
PARTITION OF RANCHO MISSION OF SAN DIEGO S.C.C. 348 MAP 330
MAP 330 PARTITION OF
ALVARADO PLAZA UNIT 1 MAP 4210
ALVARADO PLAZA UNIT 2 MAP 5667
ALVARADO PLAZA UNIT 4 MAP 5570
ALVARADO PLAZA UNIT MAP 5502
VILLA DEL SOL MAP 9646
DENNSTEDT POINT MAP 9076
DENNSTEDT UNIT 2 MAP 6072
PASONIA ESTATES MAP 5303
MONTEZUMA PARK UNIT 2 MAP 2837
MONTEZUMA PARK UNIT 3 MAP 2795
COLLWOOD PARK MAP 2435
COLLWOOD PARK MAP 2463
ZASK SUBD UNIT 1 MAP 5630
MONTEZUMA MANOR MAP 3824
MONTEZUMA ELEM SCHOOL
CAMPUS SHOPPING CENTER UNIT 3 MAP 6047
COLLEGE AVE BAPTIST CHURCH SUBDIVISION MAP 5751
COLLEGE VISTA MAP 3226
RIZZO'S TERRACE MAP 3594
MAP 9895
MAP 9964
MAP 5448
MAP 5649
MAP 1634
MAP 1938
MAP 2804
MAP 3930
MAP 4108
MAP 4864
MAP 5237
MAP 4557
MAP 6692
MAP 9589
MAP 9932
MAP 7281
MAP 2708
MAP 3470
MAP 3088
MAP 2731
MAP 2759
MAP 2837
MAP 2795
MAP 2435
MAP 2463
MAP 5630
MAP 5751

1761 E 1763 1765 1767 1769 1771 1773 E

226 N

224

222

220

218 N

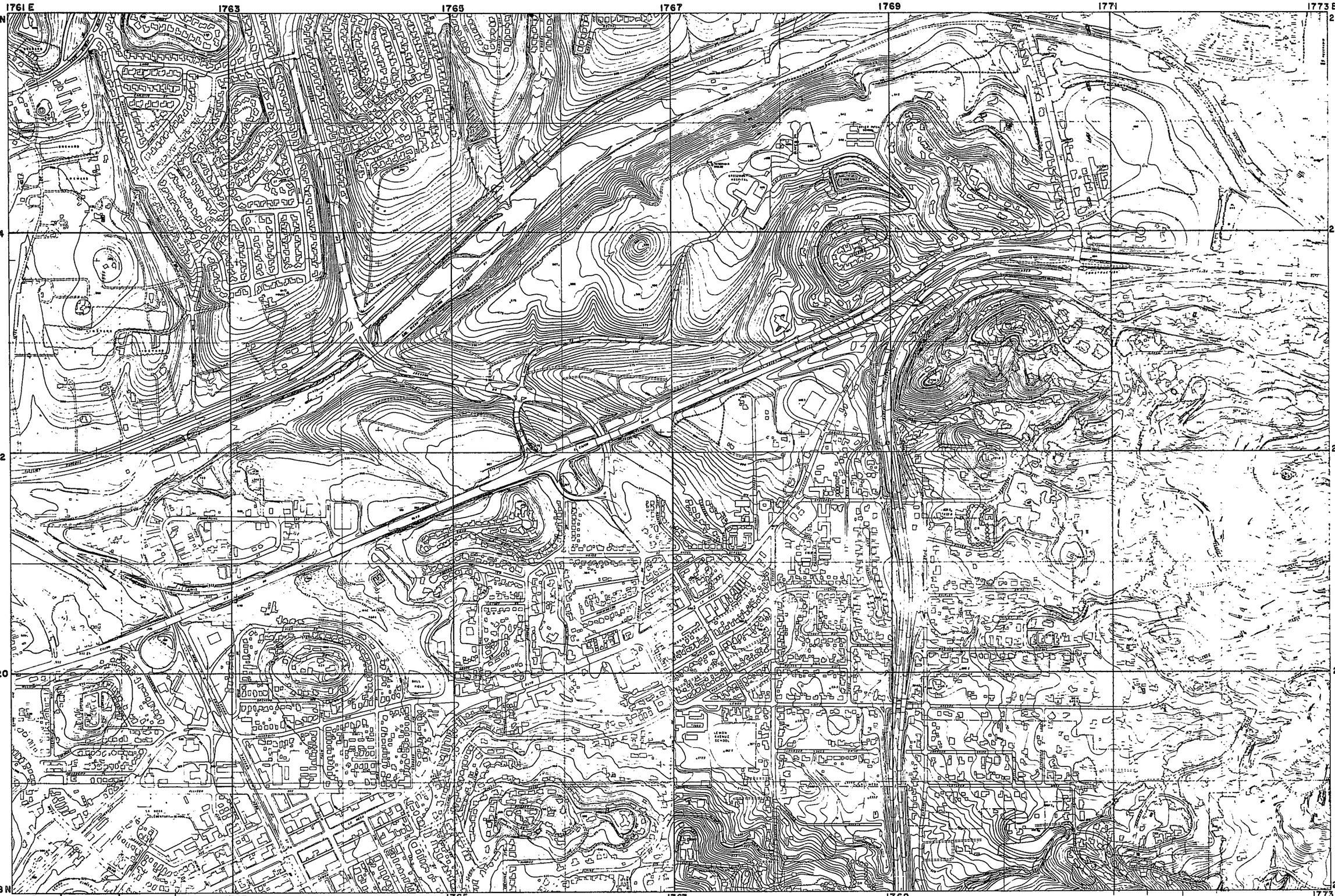

BASE MAP	
DATE DRAWN 2-19-81	
REVISED:	

CITY OF SAN DIEGO, CALIFORNIA

SCALE 1 INCH - 800 FEET

DATUM IS MEAN SEA LEVEL

	226-1761	
218-1749		
	210-1761	

218-1761

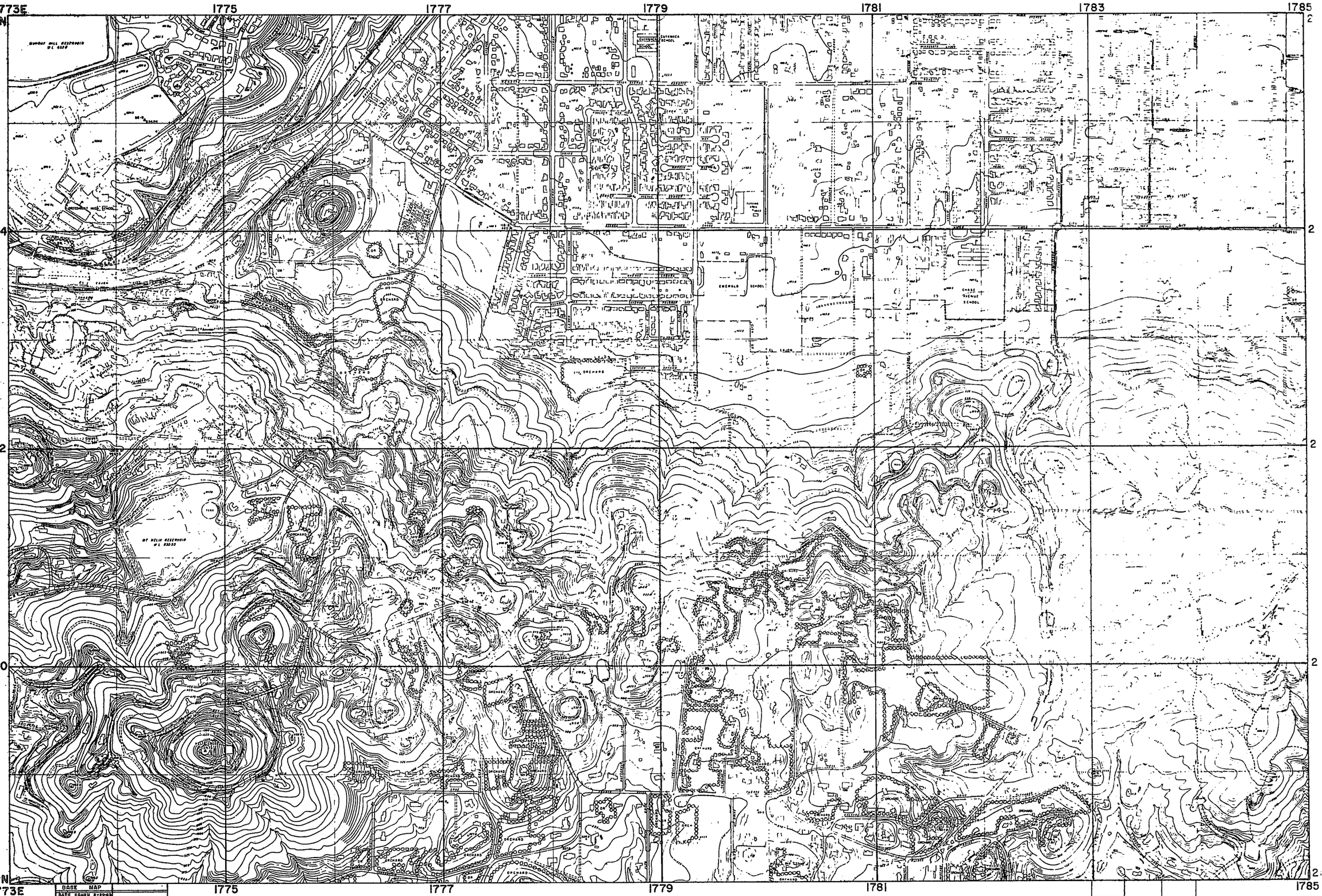

BASE MAP	
DATE DRAWN 3-20-63	
REVISED	

CITY OF SAN DIEGO, CALIFORNIA

SCALE 1 INCH = 800 FEET

DATUM IS MEAN SEA LEVEL

218-1761		
	210-1773	

218-1773

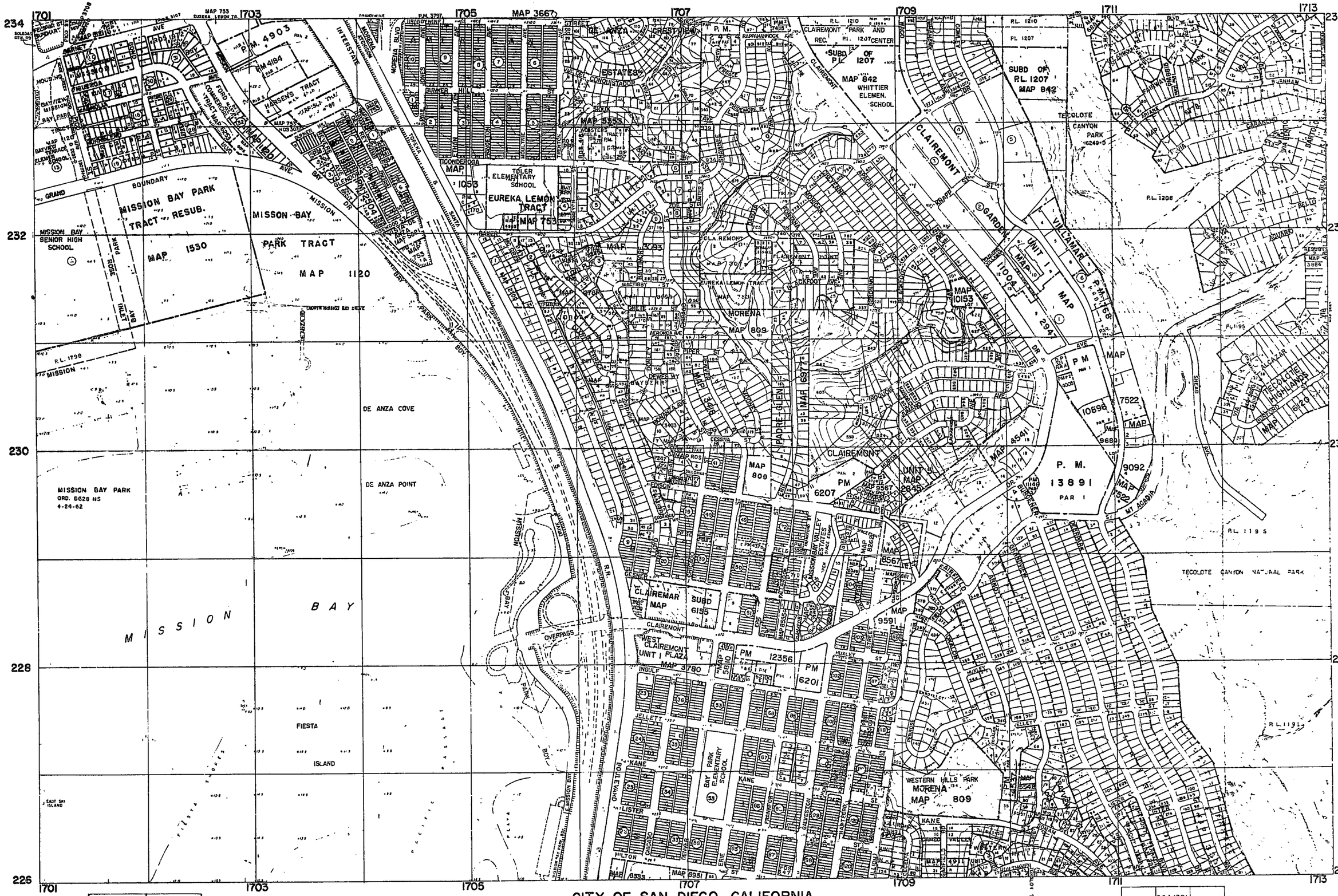

BASE MAP	
DRAWN: 7-7-63	
REVISED:	
2-6-85 DM	
12-12-85 TR	

CITY OF SAN DIEGO, CALIFORNIA

SCALE 1 INCH-800 FEET

DATUM IS MEAN SEA LEVEL

	234-1701	
226-1689		226-1713
	218-1701	

226-1701

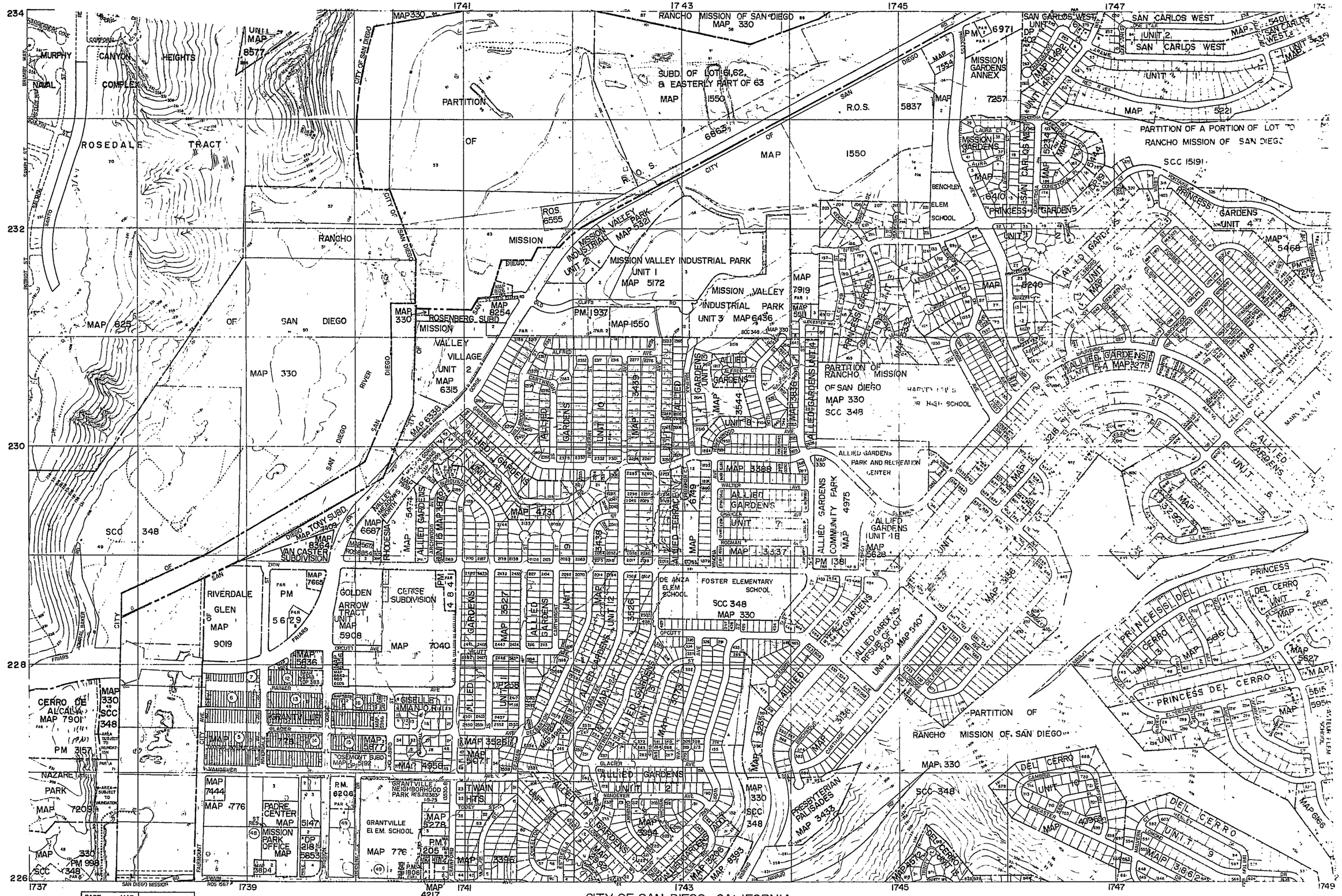
1741
1743
1745
1747
234
232
230
228
226
MAP 330
RANCHO MISSION OF SAN DIEGO MAP 330
SUBD. OF LOT 61, 62, & EASTERLY PART OF 63 MAP 1550
PARTITION OF RANCHO MISSION OF SAN DIEGO
MAP 1550
MAP 5837
MAP 7257
MAP 6971
SAN CARLOS WEST UNIT 1 MAP 5492
SAN CARLOS WEST UNIT 2 MAP 5401
SAN CARLOS WEST UNIT 3 MAP 5335
SAN CARLOS WEST MAP 5221
MISSION GARDENS ANNEX
MISSION GARDENS MAP 5234
PARTITION OF A PORTION OF LOT 70 RANCHO MISSION OF SAN DIEGO SCC 15191
PRINCESS GARDENS MAP 5410
PRINCESS GARDENS UNIT 4 MAP 5468
PRINCESS GARDENS UNIT 2 MAP 5240
PRINCESS GARDENS UNIT 3 MAP 5332
ROSEDALE TRACT MAP 825
MURPHY CANYON HEIGHTS UNIT MAP 8577
MURPHY CANYON NAVAL COMPLEX
ROS 6555
MISSION VALLEY INDUSTRIAL PARK UNIT 1 MAP 5172
MISSION VALLEY INDUSTRIAL PARK UNIT 2 MAP 5521
MISSION VALLEY INDUSTRIAL PARK UNIT 3 MAP 6436
MAP 7919
MAP 8254
PM 1937
MAP 1550
ROSENBERG SUBD
MISSION VALLEY VILLAGE UNIT 2 MAP 6315
MAP 330 SCC 348
PARTITION OF RANCHO MISSION OF SAN DIEGO MAP 330 SCC 348
ALLIED GARDENS UNIT 1 MAP 3439
ALLIED GARDENS UNIT 2 MAP 3544
ALLIED GARDENS UNIT 3 MAP 3586
ALLIED GARDENS UNIT 4 MAP 3337
ALLIED GARDENS UNIT 5 MAP 3438
ALLIED GARDENS UNIT 6 MAP 3626
ALLIED GARDENS UNIT 7 MAP 3627
ALLIED GARDENS UNIT 8 MAP 3628
ALLIED GARDENS UNIT 9 MAP 3629
ALLIED GARDENS UNIT 10 MAP 3630
ALLIED GARDENS UNIT 11 MAP 3631
ALLIED GARDENS UNIT 12 MAP 3632
ALLIED GARDENS UNIT 13 MAP 3633
ALLIED GARDENS UNIT 14 MAP 3634
ALLIED GARDENS UNIT 15 MAP 3635
ALLIED GARDENS UNIT 16 MAP 3636
ALLIED GARDENS UNIT 17 MAP 3637
ALLIED GARDENS UNIT 18 MAP 5628
ALLIED GARDENS PARK AND RECREATION CENTER
ALLIED GARDENS COMMUNITY PARK MAP 4975
ALLIED GARDENS UNIT 5-A MAP 3278
ALLIED GARDENS UNIT 6 MAP 3293
ALLIED GARDENS UNIT 7 MAP 3386
ALLIED GARDENS UNIT 8 MAP 3386
ALLIED GARDENS UNIT 9 MAP 3862
PM 1381
PM 1937
PM 1947
PM 1984
PM 2205
PM 2206
PM 3157
PM 3433
PM 3996
PM 4217
PM 4806
PM 5622
PM 5629
PM 5628
PM 5278
PM 5147
PM 5515
PM 5595
PM 5627
PM 5666
PM 5668
PM 5676
PM 5677
PM 5678
PM 5679
PM 5680
PM 5681
PM 5682
PM 5683
PM 5684
PM 5685
PM 5686
PM 5687
PM 5688
PM 5689
PM 5690
PM 5691
PM 5692
PM 5693
PM 5694
PM 5695
PM

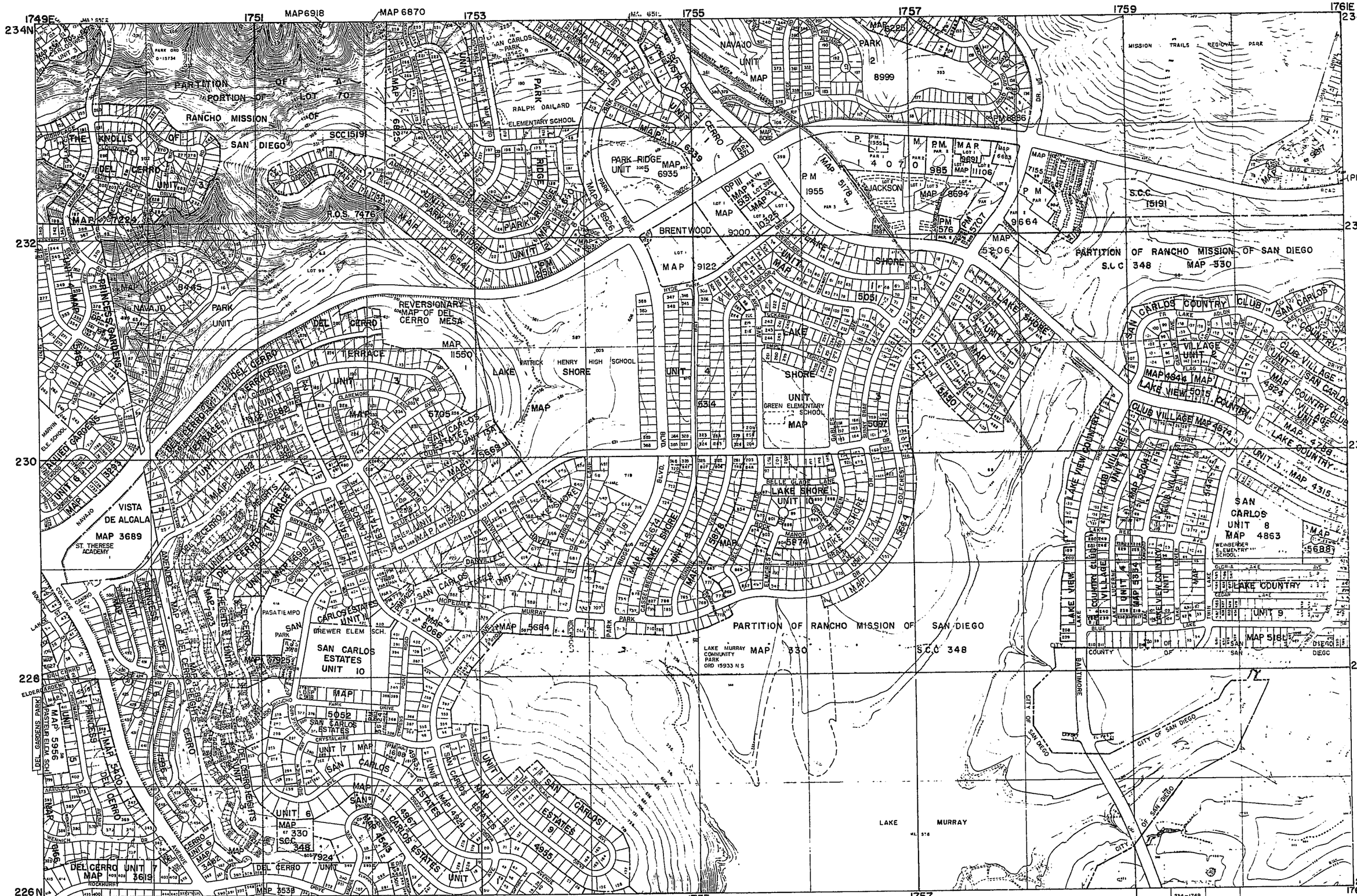
1749E
1751
1753
1755
1757
1759
1761E
234N
232
230
228
226N
MAP 6918
MAP 6870
PARTITION OF A PORTION OF LOT 70 OF RANCHO MISSION OF SAN DIEGO
THE KNOLLS
DEL CERRO UNIT 3
MAP 7224
R.O.S. 7476
RALPH DAILARD ELEMENTARY SCHOOL
SAN CARLOS PARK
PARK RIDGE UNIT 2 MAP 6541
PARK RIDGE UNIT 3 MAP 6939
PARK RIDGE MAP 6935
PARK RIDGE MAP 6926
NAVAJO UNIT MAP 6225
NAVAJO PARK 2 8999
PM 8886
PM 1955
PAR 1 1407
JACKSON
PM 1955
PAR 2 985
MAP 8694
MAP 6891
LOT 1 MAP 11106
PM 576
PM 5707
MAP 9664
S.C.C. 15191
MISSION TRAILS REGIONAL PARK
BRENTWOOD
MAP 9200
MAP 9122
LAKE SHORE UNIT MAP 5178
DPM II MAP 5931
LMAP 10525
LAKE SHORE UNIT MAP 5051
LAKE SHORE UNIT MAP 5340
LAKE SHORE UNIT GREEN ELEMENTARY SCHOOL MAP 5097
MAP 5206
PARTITION OF RANCHO MISSION OF SAN DIEGO S.C.C. 348 MAP 330
SAN CARLOS COUNTRY CLUB
CLUB VILLAGE UNIT 2 MAP 4848
LAKE VIEW COUNTRY MAP 5015
CLUB VILLAGE MAP 4874
CLUB VILLAGE UNIT 1 MAP 4824
COUNTRY CLUB VILLAGE UNIT 3 MAP 4256
LAKE COUNTRY UNIT 4 MAP 4315
SAN CARLOS UNIT 8 MAP 4863
WEINBERGER ELEMENTARY SCHOOL
MAP 5056B
LAKE COUNTRY UNIT 9 MAP 5161
COUNTRY CLUB VILLAGE UNIT 4 MAP 5354
LAKE VIEW COUNTRY UNIT MAP 5354
REVERSIONARY MAP OF DEL CERRO MESA
MAP 11550
DEL CERRO TERRACE UNIT 3 MAP 6592
DEL CERRO TERRACE UNIT 1 MAP 5482
DEL CERRO TERRACE UNIT 2 MAP 5669
PRINCESS GARDENS UNIT 4 MAP 5456
PRINCESS GARDENS UNIT 5 MAP 5456
PRINCESS GARDENS UNIT 6 MAP 5456
PRINCESS GARDENS UNIT 1 MAP 5400
DEL CERRO UNIT 7 MAP 3619
DEL CERRO UNIT 6 MAP 3538
DEL CERRO UNIT 5 MAP 3486
DEL CERRO HEIGHTS UNIT 1 MAP 7923
DEL CERRO HEIGHTS UNIT 2 MAP 8925
DEL CERRO HEIGHTS UNIT 3 MAP 8925
DEL CERRO HEIGHTS UNIT 4 MAP 8925
VISTA DE ALCALA MAP 3689
ST. THERESE ACADEMY
PASATIEMPO PARK
SAN CARLOS ESTATES UNIT 10
BREWER ELEM SCH.
MAP 7925
SAN CARLOS ESTATES UNIT 11 MAP 5066
SAN CARLOS ESTATES UNIT 7 MAP PM 4958
SAN CARLOS ESTATES UNIT 8 MAP 4967
SAN CARLOS ESTATES UNIT 9 MAP 4924
SAN CARLOS ESTATES UNIT 13A MAP 5669
SAN CARLOS ESTATES UNIT 13 MAP 5210
SAN CARLOS ESTATES MAP 4545
SAN CARLOS ESTATES 9 4955
MAP 5052
MAP 5684
MAP 5674
MAP 5687
MAP 5684
MAP 5687
MAP 5678
MAP 5674
MAP 5684
MAP 5687
MAP 5684
MAP 5687
MAP 5678
MAP 5674
MAP 5684
MAP 5687
MAP 5678
MAP 5674
MAP 5684
MAP 5687
MAP 5678
MAP 5674

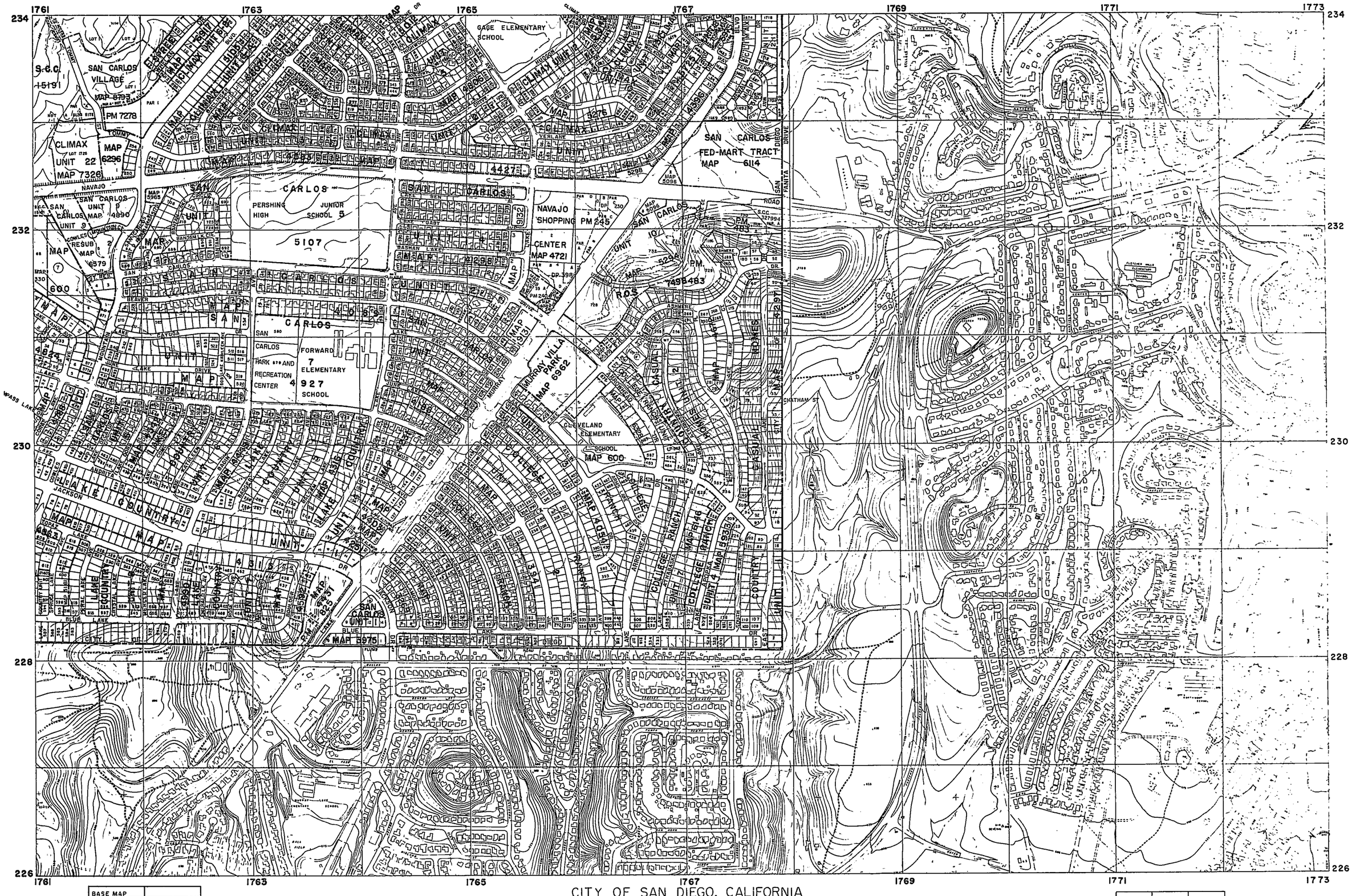

BASE MAP	
DRAWN 2-23-71	
REVISED	
2-24-79 MW	

CITY OF SAN DIEGO, CALIFORNIA

SCALE 1 INCH = 800 FEET

DATUM IS MEAN SEA LEVEL

	234-1761	
226-1749		226-1773
	218-1761	

226-1761

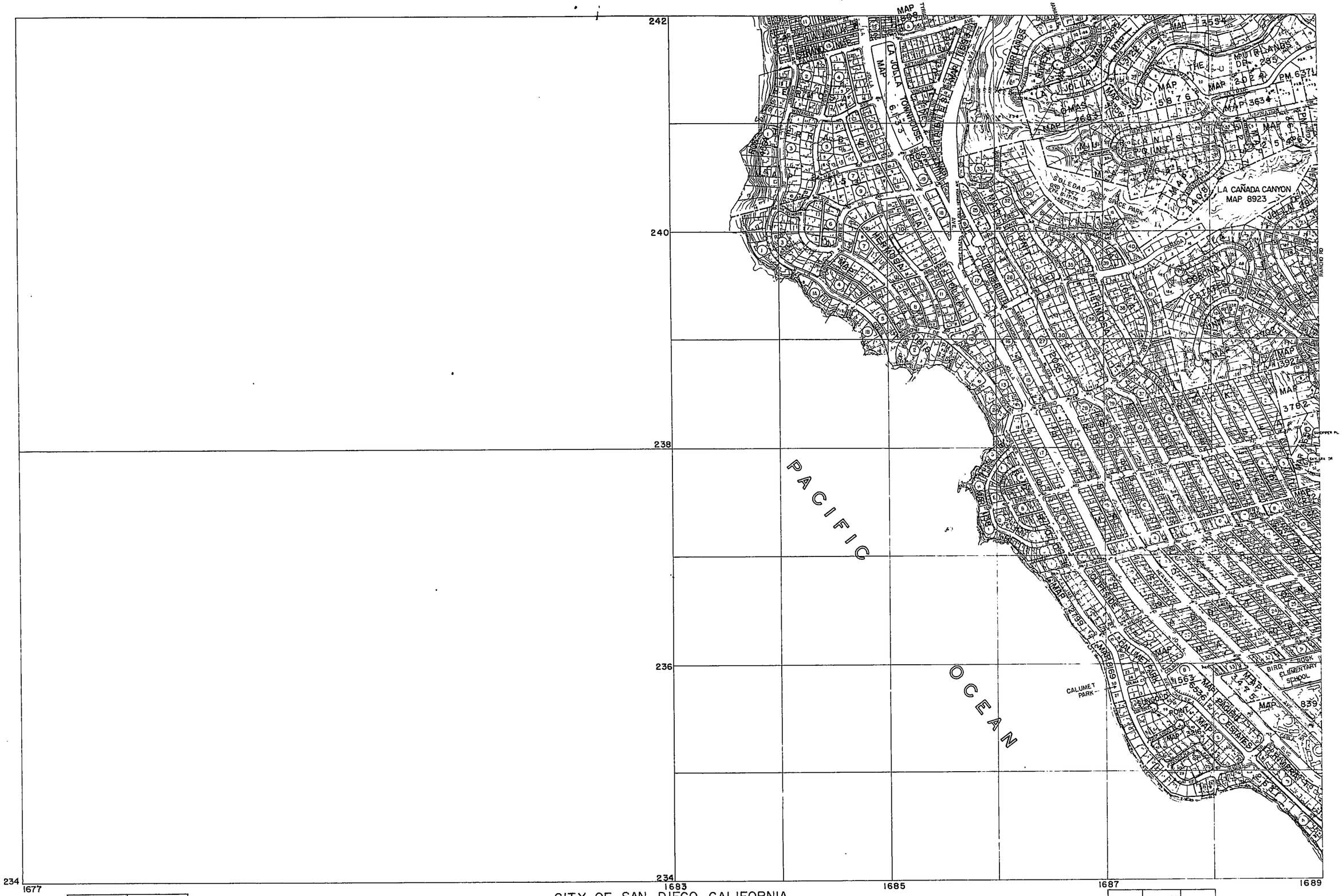

BASE MAP	
DRAWN: 10-9-75 JAZ	
REVISED: 1-25-[illegible]	

CITY OF SAN DIEGO, CALIFORNIA

[redacted]

DATUM IS MEAN SEA LEVEL

	242-1677	
		234-1689

234-1677


242N
240
238
236
234N
1689E
1692
1695
1698
1701
P.M. 11408
P.M. 15027
MAP 9223
MAP 7054
RICE SUBDIVISION
UNIT 1
MAP 5720
ROSE CANYON
WAREHOUSE
SUBDIVISION
MAP 3787
LA JOLLA
LA JOLLA ALTA
LA JOLLA ALTA PRD
UNIT 6
MURIALDS
MURIALDS VISTA
MURIALDS HEIGHTS
CORONA ESTATES
SOLEDAD
SOLEDAD TERRACE
VENTANA
MURIALDS GLEN
CORAL REEF ESTATES
UNIT 2 TERRACE
SANTA FE UNIT 1 MAP 7028
PACIFIC BEACH ELEMENTARY SCHOOL
SESSIONS ELEMENTARY SCHOOL
PACIFIC BEACH SUBDIVISION
MAP 8548
KATE O. SESSIONS MEMORIAL PARK
GRD 3813 NS.
DRD 7310 NS.
PACIFIC HOMES
MAP 5700
ROS. 4602
HARBOR
HARBOR CREST
HARBOR CREST UNIT 1
MAP 5471
MAP 5340
METHODIST
PACIFICA
MAP 4928
MAP 4652
MAP 9041
MAP 5044
MAP 5320
MAP 5568
MAP 6869
MAP 8498
MAP 8528
MAP 8560
MAP 8252
MAP 8258
MAP 11294
MAP 11333
MAP 11334
MAP 11335
MAP 11336
MAP 11337
MAP 11338
MAP 11339
MAP 11340
MAP 11341
MAP 11342
MAP 11343
MAP 11344
MAP 11345
MAP 11346
MAP 11347
MAP 11348
MAP 11349
MAP 11350
MAP 11351
MAP 11352
MAP

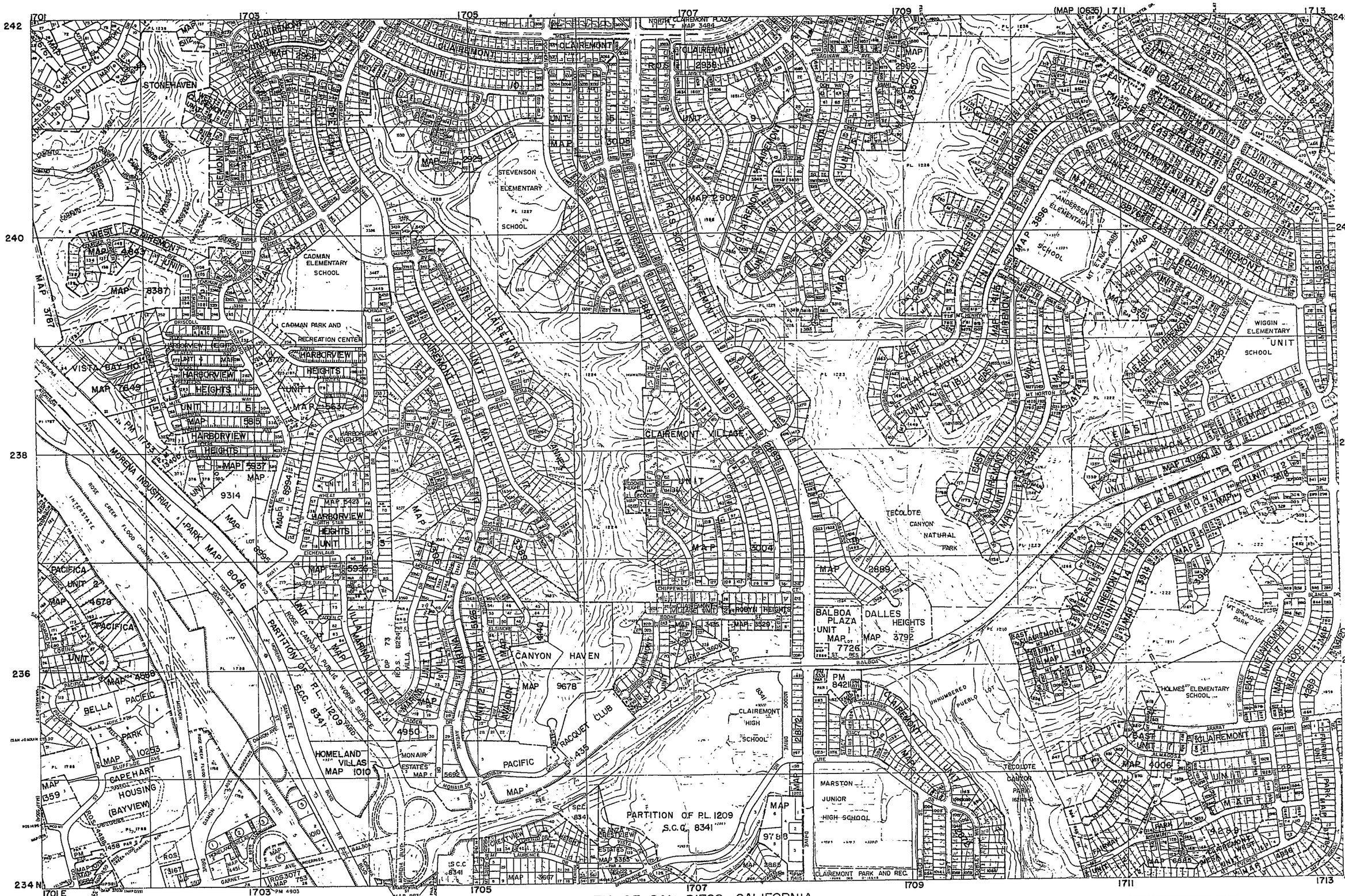

CITY OF SAN DIEGO, CALIFORNIA

SCALE 1 INCH - 800 FEET

DATUM IS MEAN SEA LEVEL

BASE MAP	
DRAWN: 5-10-73 C.T.	EH 4-11-85
REVISED:	
1-2-85	

	242-1701	
234-1689		234-1713
	226-1701	

234-1701

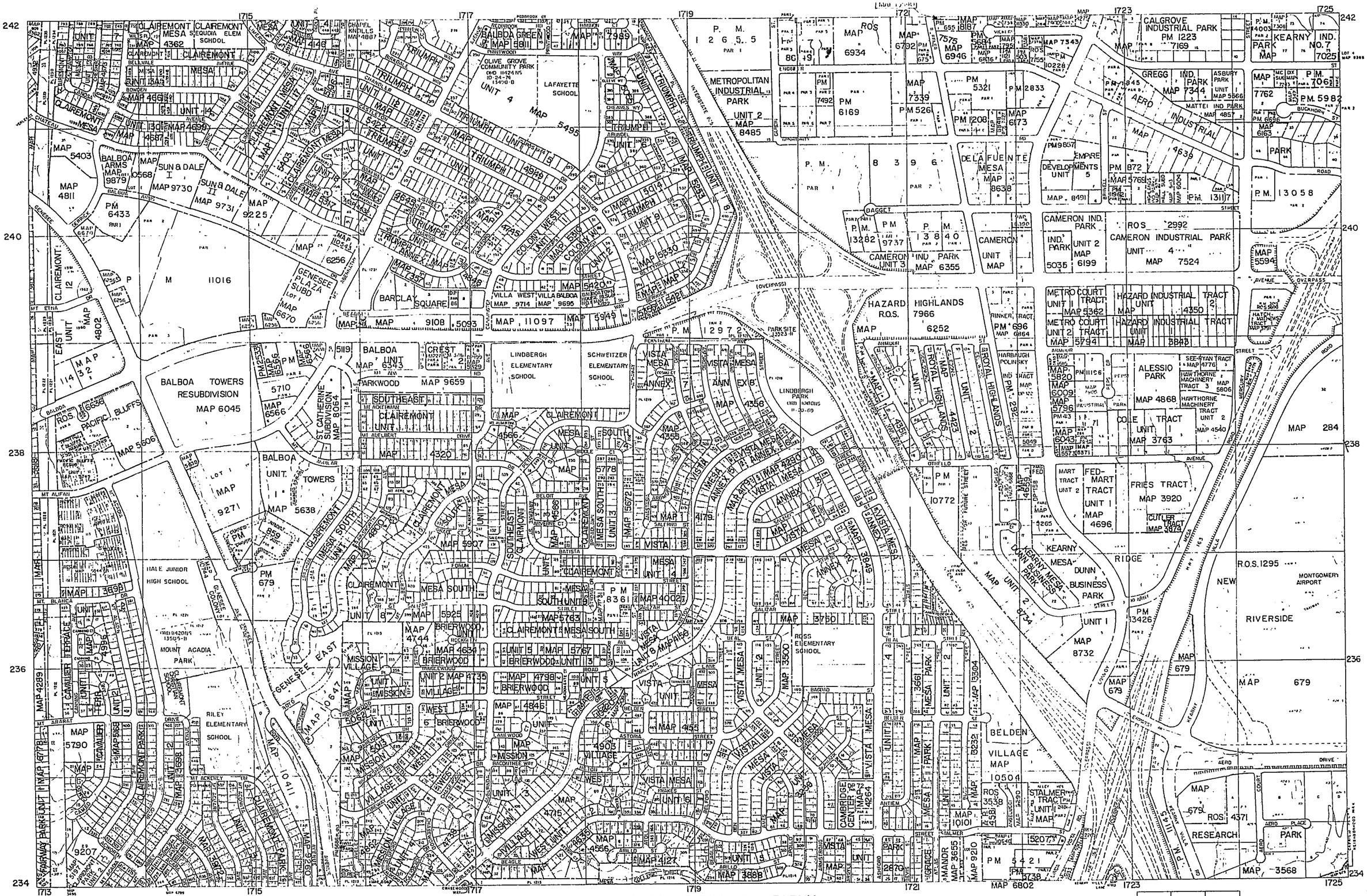
CLAIREMONT MESA
CLAIREMONT MESA SEQUOIA ELEM SCHOOL
MAP 4362
CLAIREMONT
BELLVALE AVENUE
MESA
MAP 4667
MAP 4587
MAP 5403
BALBOA ARMS MAP 9879
SUN & DALE I MAP 9730
SUN & DALE II MAP 9731
MAP 9225
PM 6433
MAP 4811
MAP 6670
CLAIREMONT MESA UNIT 4 MAP 4146
CHAPEL KNOLLS MAP 4807
BALBOA GREEN MAP 9811
OLIVE GROVE COMMUNITY PARK DED 11-24-76
LAFAYETTE SCHOOL
UNIT 4 MAP 5495
TRIUMPH
UNIT 17
UNIT 12
UNIT 13
UNIT 14
UNIT 15
UNIT 16
UNIT 8
UNIT 9
MAP 5403
MAP 5422
MAP 5014
MAP 5283
MAP 4948
MAP 5337
MAP 4639
MAP 4776
MAP 5330
MAP 5420
MAP 5421
MAP 7357
MAP 6256
MAP 10345
MAP 9108
MAP 5093
MAP 11097
MAP 5949
VILLA WEST MAP 9714
VILLA BALBOA MAP 9695
BARCLAY SQUARE
GENESEE PLAZA SUBD LOT 1 MAP 6670
P M 11016
EAST CLAIREMONT UNIT 12 MAP 4802
MAP 3214
MT ETNA
MT ALIFAN
MT ACKERLY
MT ARARAT
MT BLANCA
BALBOA TOWERS RESUBDIVISION MAP 6045
PACIFIC BLUFFS ROS 5636
MAP 5606
PM 6599
MAP 5638
MAP 9271
LOT 1 MAP 9271
PM 679
HALE JUNIOR HIGH SCHOOL
MAP 3698
MOUNT ACADIA PARK
MAP 4289
MAP 5790
MAP 6778
CAVALIER
CLAIREMONT PARK UNIT 1
CLAIREMONT PARK UNIT 2
MAP 9207
MAP 5397
MAP 3947
MAP 10411
RILEY ELEMENTARY SCHOOL
FAIRWAY PARK UNIT 1
MAP 5119
BALBOA UNIT MAP 6343
PM 6566
5710
ST CATHERINE SUBDIVISION MAP 8064
PARKWOOD MAP 9659
SOUTHEAST CLAIREMONT UNIT
MAP 4320
LINDBERGH ELEMENTARY SCHOOL
SCHWEITZER ELEMENTARY SCHOOL
CLAIREMONT MESA SOUTH
MAP 4566
MAP 5907
MAP 5672
MAP 4600
MAP 5763
MAP 5925
MAP 4744
MAP 4634
MAP 5767
MAP 4735
MAP 4798
MAP 4846
MAP 5062
MAP 5013
MAP 4715
MAP 4835
MAP 4556
MAP 4127
MAP 3888
MAP 4355
MAP 4356
MAP 4423
MAP 4351
MAP 4265
MAP 4659
MAP 3750
MAP 3500
MAP 4264
MAP 4266
MAP 4269
MAP 4179
MAP 4355
MAP 4351
MAP 4423
MAP 4356

1737E 1739 1741 1743 1745 1747 1749E

242N 240 238 236 234N

BASE MAP

DRAWN 3-21-71 PVT

REVISED! CH 4/26/84 AT

CITY OF SAN DIEGO, CALIFORNIA

SCALE 1 INCH 800 FEET

DATUM IS MEAN SEA LEVEL

	242-1737	
234-1725		234-1749
	226-1737	

234-1737

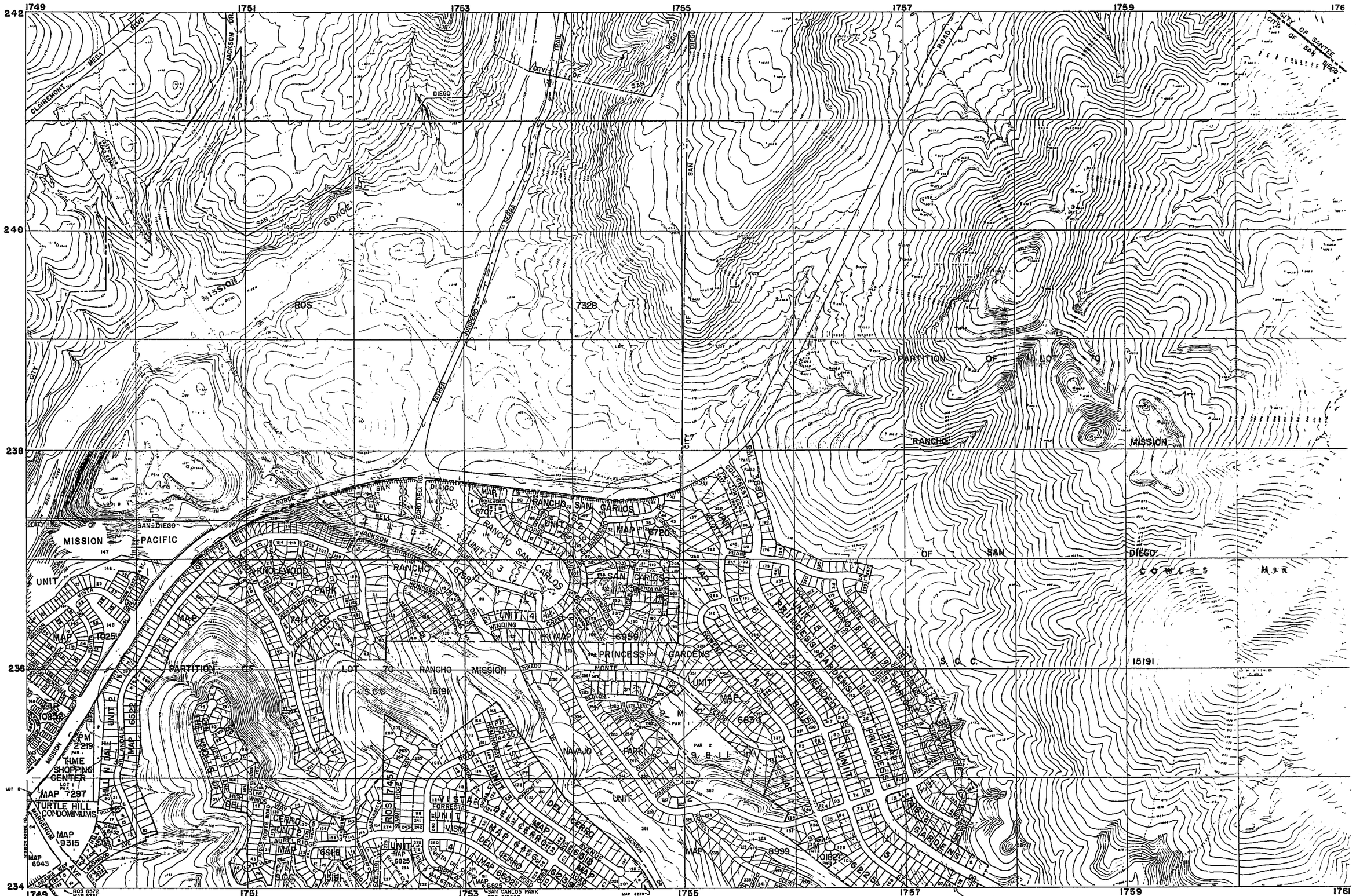
1749
1751
1753
1755
1757
1759
1761
176
242
240
238
236
234
CLAIREMONT MESA BLVD
JACKSON DR
SAN DIEGO GORGE
CITY OF SAN DIEGO TRAIL
SAN DIEGO
CITY OF SANTEE
SAN DIEGO
ROAD
SAN DIEGO
SIERRA JUNIPERO
FATHER
CITY OF SAN DIEGO
MISSION RANCHO
7328
PARTITION OF LOT 70
RANCHO MISSION
MISSION
CITY OF SAN DIEGO
MISSION PACIFIC
KNOLLWOOD PARK
MAP 6707
RANCHO SAN CARLOS UNIT 2
MAP 6720
RANCHO SAN CARLOS UNIT 3
MAP 6758
RANCHO SAN CARLOS UNIT 4
MAP 6959
PRINCESS GARDENS
MONTE VISTA
MAP 7417
MAP 10251
MAP 6522
MAP 10282
PM 2219
KIME SHOPPING CENTER
MAP 7297
TURTLE HILL CONDOMINIUMS
MAP 9315
MAP 6943
IRIS 1745
MAP 6916
MAP 5825
MAP 6606
MAP 6236
MAP 6239
MAP 6239
MAP 6239



BASE MAP	
DRAWN: 6-13-73 JA	
REVISED: 5-15-85 TR	

CITY OF SAN DIEGO, CALIFORNIA

SCALE 1 INCH = 800 FEET

	242-1761	
234-1749		234-1773
	226-1761	

234-1761

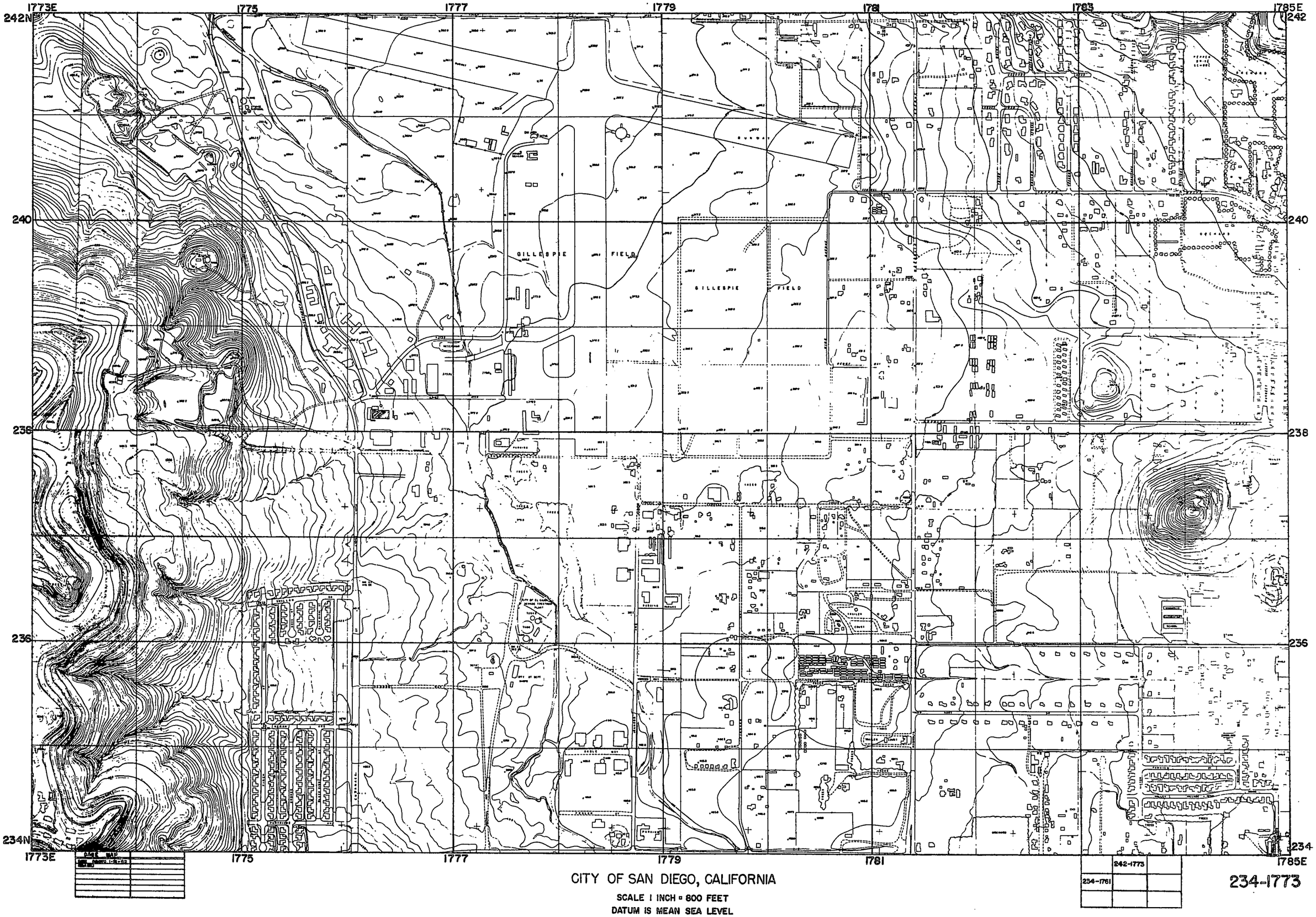

CITY OF SAN DIEGO, CALIFORNIA

SCALE 1 INCH = 800 FEET

DATUM IS MEAN SEA LEVEL

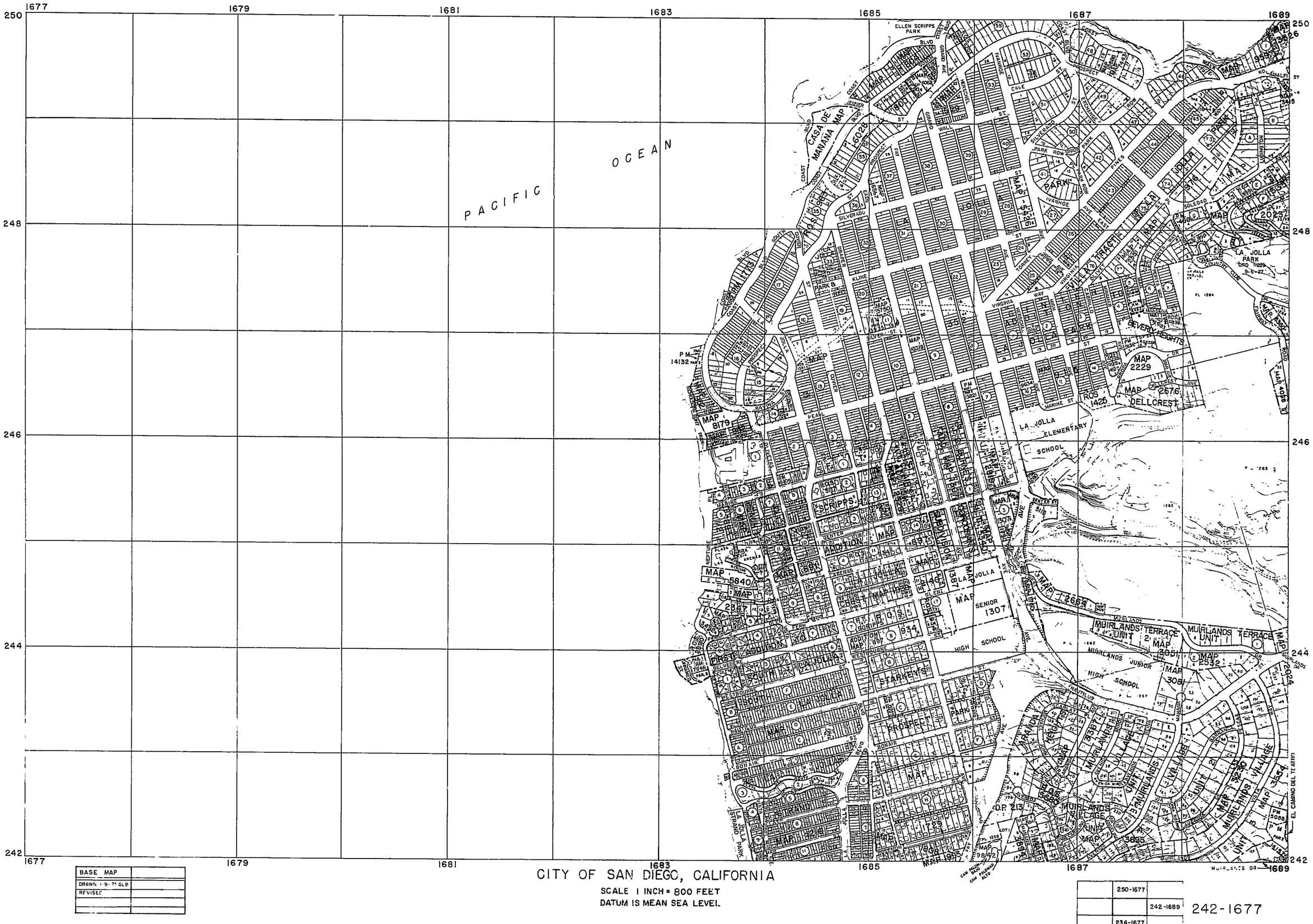

BASE MAP	
DRAWN 1-9-75 GLB	
REVISED	

CITY OF SAN DIEGO, CALIFORNIA

SCALE 1 INCH = 800 FEET

DATUM IS MEAN SEA LEVEL

	250-1677	
		242-1689
	234-1677	

242-1677

1713 P.M. 13907 1715 1717 1719 1721 1723 1725

250 248 246 244 242

WEST MIRAMAR SANITARY LANDFILL

MAP 9298

MAP 9783

STATE

MARION BEAR MEMORIAL PARK

R.O.S. 5789 R.O.S. 6079

UNIVERSITY VIEW ESTATES UNIT 1 MAP 9108

UNIVERSITY VIEW ESTATES UNIT 2 MAP 9310

UNIVERSITY VIEW ESTATES UNIT 3 MAP 9310

PEYTON PLACE

NORTH TERRACE

NINTH TERRACE

EINSTEIN JUNIOR HIGH SCHOOL

MAP 14104

CLAIREMONT MESA UNIT 3

CLAIREMONT MESA UNIT 2

CLAIREMONT MESA UNIT 4

CLAIREMONT MESA UNIT 6

MAC DOWELL ELEMENTARY SCHOOL

CLAIREMONT MESA UNIT 1

MAP 3987

MAP 3981

MAP 3882

MAP 12715

MAP 9979

MAP 10295

MAP 5991 PM 3664

CLAIREMONT MESA SPECIALTY MAP 5346

MAP 9867

MAP 5045

MAP 5945

MAP 4974

MAP 4610

MAP 4211

MAP 4146

BIG BEAR SUBD. MAP 6086

SEQUOIA ELEMENTARY SCHOOL

MADISON HIGH SCHOOL

UNLAND CENTER

ABERNATHY SQUARE

MAP 6321 ABERNATHY HIGHLANDS MAP 6840

BALBOA GREENS MAP 7989

THE HIGHLANDS MAP 284

MAP 5981

OVERPASS

805

OF RANCHO SAN DIEGO

MIRAMAR SANITARY FILL

R.O.S. 5669

330

KEARNY INDUSTRIAL PARK PM 698

KEARNY INDUSTRIAL PARK PM 454

KEARNY INDUSTRIAL UNIT 2 PARK PM 3954

KEARNY INDUSTRIAL PARK UNIT 5 MAP 6241 PM 6223

KEARNY INDUSTRIAL PARK UNIT 4 MAP 6803 PM 516

KEARNY INDUSTRIAL PARK UNIT 3 PM 412 MAP 6508 PM 685

KEARNY INDUSTRIAL PARK UNIT MAP 6090

KEARNY INDUSTRIAL PARK MAP 6964

PACIFIC INDUSTRIAL PARK MAP 7279 PM 1354

PM 526

PM 1392

PM 2187

PM 6717

MAP 5950 PM 726

MAP 6042 6241

MAP 5930

GRAVES TRACT MAP 37177

KEARNY INDUSTRIAL PARK UNIT 6

MAP 6970

MAP 6342

MAP 5950 P M D.P. 253

5538

9882

MAP 7304

KEARNY MESA INDUSTRIAL PARK MAP 7534

MAP 6405 R.O.S. 7276

CALGROVE INDUSTRIAL PARK MAP 7169

PM 7792

MAP 6934

MAP 5792

MAP 10540

MAP 8861

MAP 7528

MAP 8530

MAP 6092

MAP 8275

MAP 7956

MAP 7335

MAP 7275

MAP 7242

MAP 7243

MAP 7244

MAP 7245

MAP 7246

MAP 7247

MAP 7248

MAP 7249

MAP 7250

MAP 7251

MAP 7252

MAP 7253

MAP 7254

MAP 7255

MAP 7256

MAP 7257

MAP 7258

MAP 7259

MAP 7260

MAP 7261

MAP

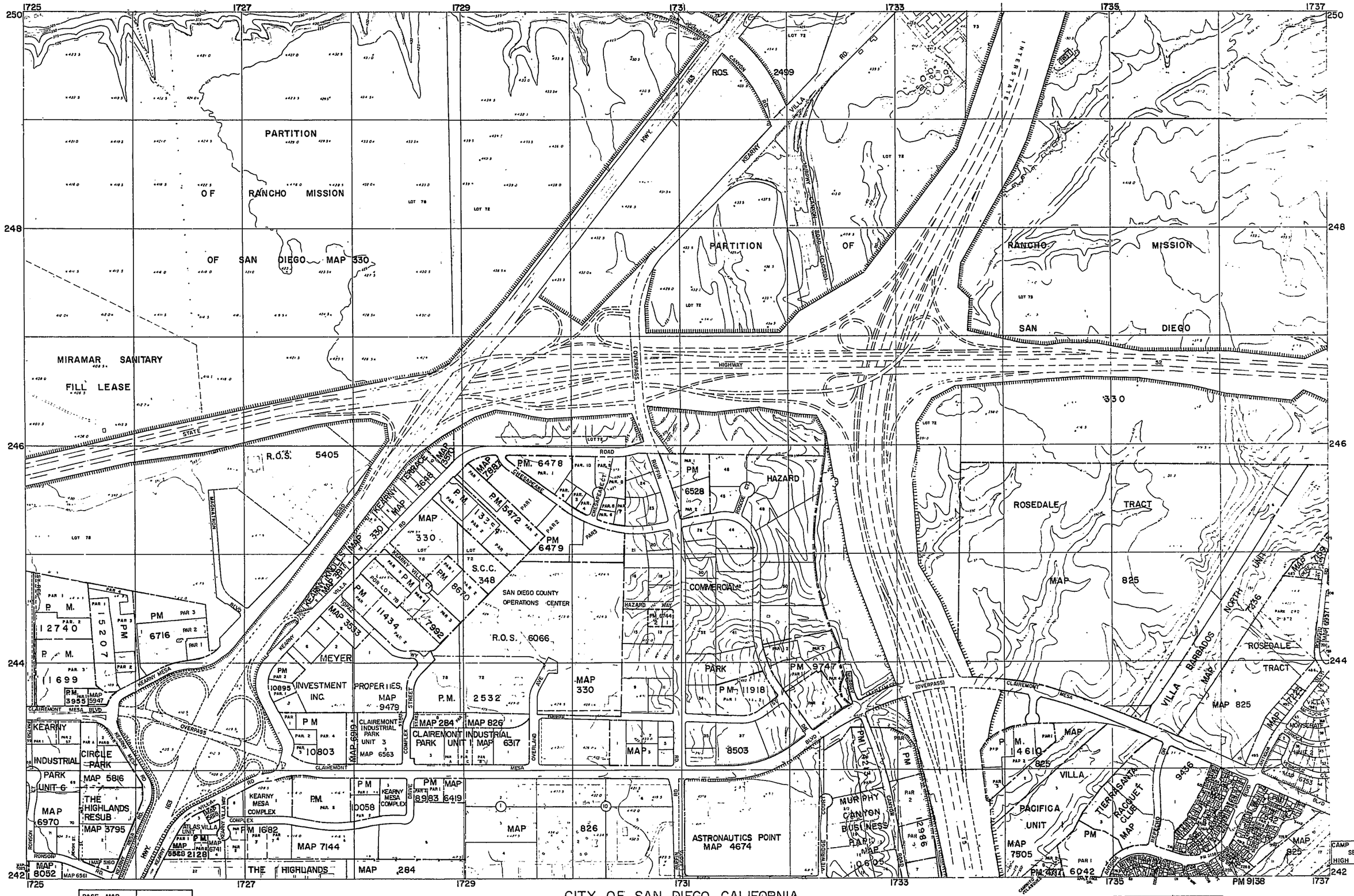

BASE MAP	
DRAWN: 4-11-73 R.N.	
REVISED:	

OVERLAYS AVAILABLE	
TOPO	
SEWER	
WATER	
ZONING	X
MAIN	

CITY OF SAN DIEGO, CALIFORNIA

SCALE - 1 INCH = 400 FEET

DATUM IS MEAN SEA LEVEL

	250-1725	
242-1713		242-1737
	234-1725	

242-1725

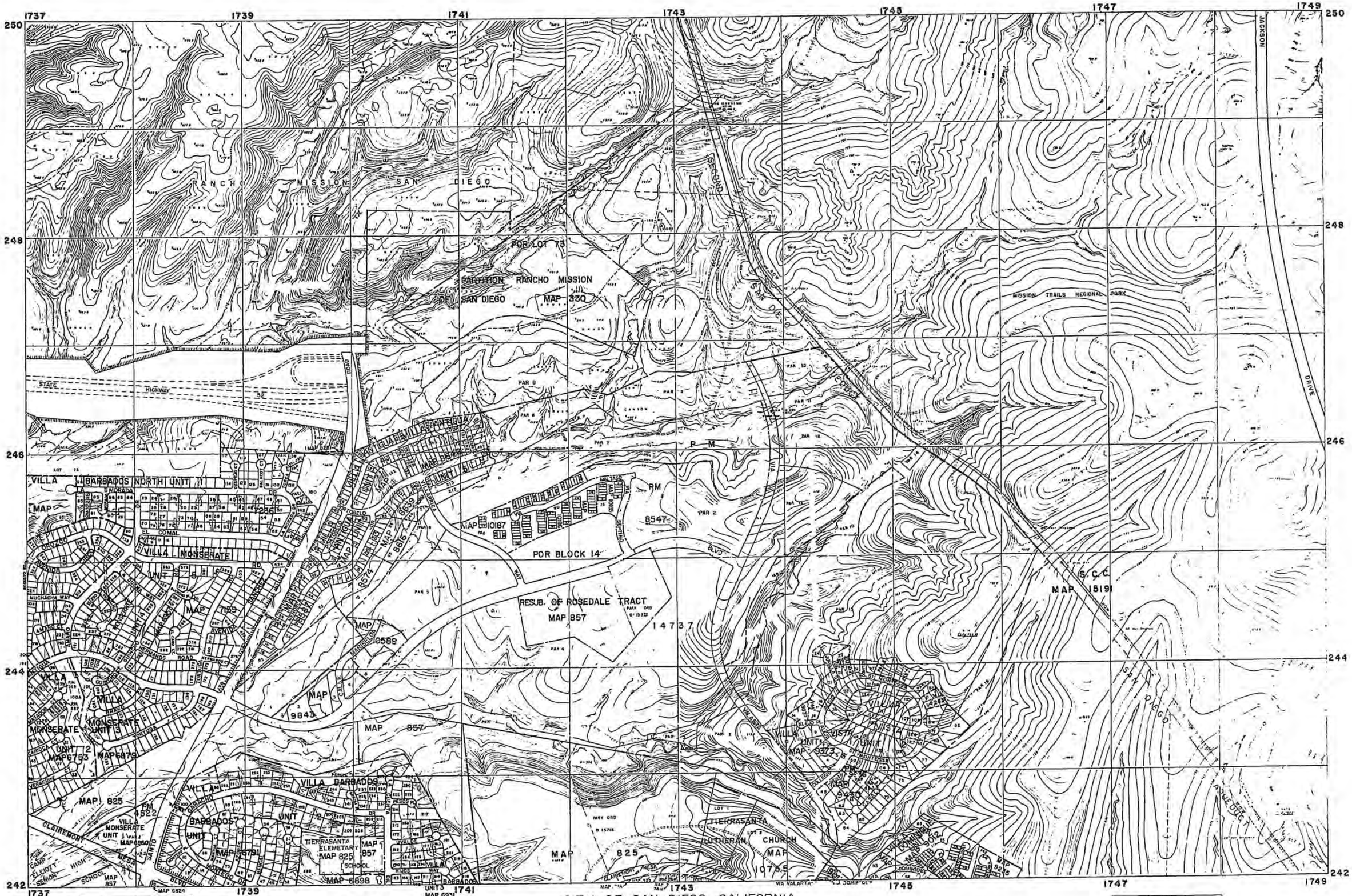
1737
1739
1741
1743
1745
1747
1749
250
248
246
244
242
RANCHO MISSION SAN DIEGO
POR LOT 73
PARTITION RANCHO MISSION OF SAN DIEGO MAP 330
STATE HIGHWAY 52
SECOND
MISSION TRAILS REGIONAL PARK
JACKSON DRIVE
VILLA BARBADOS NORTH UNIT 1
VILLA MONSERATE
VILLA BARBADOS
MAP 857
POR BLOCK 14
RESUB. OF ROSEDALE TRACT MAP 857
MAP 825
TIERRASANTA ELEMETARY MAP 825 SCHOOL
TIERRASANTA LUTHERAN CHURCH MAP 10755
S.C.C. MAP 1519
VILLA VISTA UNIT 1 MAP 9373
VILLA VISTA UNIT 2 MAP 9430
CLAIREMONT MESA BLVD
CAMP ELLIOTT SENIOR HIGH SCHOOL MAP 857
VIA VALARTA
VIA DOMINICO
VIA DONDINO
VIA ANGUILA
VIA MILLA
VIA MORADA
VIA CROZCO
VIA MUCHACHA
VIA HERMOSO
VIA HERMOSURA
VIA HERMANOS
VIA CARROZA
VIA VERSERON
VIA SANTO
VIA MONTEGO DR
VIA PESCADO
VIA LANTANA
VIA VALLECITO
VIA VISTA
VIA VILLA
VIA ENCANTO
VIA ENCINO
VIA ENCINA
VIA ENCANTADA
VIA ENCANTADO
VIA ENCANTADORA
VIA ENCANTADORES
VIA ENCANTADORAS
VIA ENCANTADORESS
VIA ENCANTADORASS
VIA ENCANTADORESSS
VIA ENCANTADORASSS
VIA ENCANTADORESSSS
VIA ENCANTADORASSSS
VIA ENCANTADORESSSSS
VIA ENCANTADORASSSSS
VIA ENCANTADORESSSSSS
VIA ENCANTADORASSSSSS
VIA ENCANTADORESSSSSSS
VIA ENCANTADORASSSSSSS
VIA ENCANTADORESSSSSSSS
VIA ENCANTADORASSSSSSSS
VIA ENCANTADORESSSSSSSSS
VIA ENCANTADORASSSSSSSSS
VIA ENCANTADORESSSSSSSSSS
VIA ENCANTADORASSSSSSSSSS
VIA ENCANTADORESSSSSSSSSSS
VIA ENCANTADORASSSSSSSSSSS
VIA ENCANTADORESSSSSSSSSSSS
VIA ENCANTADORASSSSSSSSSSSS
VIA ENCANTADORESSSSSSSSSSSSS
VIA ENCANTADORASSSSSSSSSSSSS
VIA ENCANTADORESSSSSSSSSSSSSS
VIA ENCANTADORASSSSSSSSSSSSSS
VIA ENCANTADORESSSSSSSSSSSSSSS
VIA ENCANTADORASSSSSSSSSSSSSSS
VIA ENCANTADORESSSSSSSSSSSSSSSS
VIA ENCANTADORASSSSSSSSSSSSSSSS
VIA ENCANTADORESSSSSSSSSSSSSSSSS
VIA ENCANTADORASSSSSSSSSSSSSSSSS
VIA ENCANTADORESSSSSSSSSSSSSSSSSS
VIA ENCANTADORASSSSSSSSSSSSSSSSSS
VIA ENCANTADORESSSSSSSSSSSSSSSSSSS
VIA ENCANTADORASSSSSSSSSSSSSSSSSSS
VIA ENCANTADORESSSSSSSSSSSSSSSSSSSS
VIA ENCANTADORASSSSSSSSSSSSSSSSSSSS
VIA ENCANTADORESSSSSSSSSSSSSSSSSSSSS
VIA ENCANTADORASSSSSSSSSSSSSSSSSSSSS
VIA ENCANTADORESSSSSSSSSSSSSSSSSSSSSS
VIA ENCANTADORASSSSSSSSSSSSSSSSSSSSSS
VIA ENCANTADORESSSSSSSSSSSSSSSSSSSSSSS
VIA ENCANTADORASSSSSSSSSSSSSSSSSSSSSSS
VIA ENCANTADORESSSSSSSSSSSSSSSSSSSSSSSS
VIA ENCANTADORASSSSSSSSSSSSSSSSSSSSSSSS
VIA ENCANTADORESSSSSSSSSSSSSSSSSSSSSSSSS
VIA ENCANTADORASSSSSSSSSSSSSSSSSSSSSSSSS
VIA ENCANTADORESSSSSSSSSSSSSSSSSSSSSSSSSS
VIA ENCANTADORASSSSSSSSSSSSSSSSSSSSSSSSSS
VIA ENCANTADORESSSSSSSSSSSSSSSSSSSSSSSSSSS
VIA ENCANTADORASSSSSSSSSSSSSSSSSSSSSSSSSSS
VIA ENCANTADORESSSSSSSSSSSSSSSSSSSSSSSSSSSS
VIA ENCANTADORASSSSSSSSSSSSSSSSSSSSSSSSSSSS
VIA ENCANTADORESSSSSSSSSSSSSSSSSSSSSSSSSSSSS
VIA ENCANTADORASSSSSSSSSSSSSSSSSSSSSSSSSSSSS
VIA ENCANTADORESSSSSSSSSSSSSSSSSSSSSSSSSSSSSS
VIA ENCANTADORASSSSSSSSSSSSSSSSSSSSSSSSSSSSSS
VIA ENCANTADORESSSSSSSSSSSSSSSSSSSSSSSSSSSSSSS
VIA ENCANTADORASSSSSSSSSSSSSSSSSSSSSSSSSSSSSSS
VIA ENCANTADORESSSSSSSSSSSSSSSSSSSSSSSSSSSSSSSS
VIA ENCANTADORASSSSSSSSSSSSSSSSSSSSSSSSSSSSSSSS
VIA ENCANTADORESSSSSSSSSSSSSSSSSSSSSSSSSSSSSSSSS
VIA ENCANTADORASSSSSSSSSSSSSSSSSSSSSSSSSSSSSSSSS
VIA ENCANTADORESSSSSSSSSSSSSSSSSSSSSSSSSSSSSSSSSS
VIA ENCANTADORASSSSSSSSSSSSSSSSSSSSSSSSSSSSSSSSSS
VIA ENCANTADORESSSSSSSSSSSSSSSSSSSSSSSSSSSSSSSSSSS
VIA ENCANTADORASSSSSSSSSSSSSSSSSSSSSSSSSSSSSSSSSSS
VIA ENCANTADORESSSSSSSSSSSSSSSSSSSSSSSSSSSSSSSSSSSS
VIA ENCANTADORASSSSSSSSSSSSSSSSSSSSSSSSSSSSSSSSSSSS
VIA ENCANTADORESSSSSSSSSSSSSSSSSSSSSSSSSSSSSSSSSSSSS
VIA ENCANTADORASSSSSSSSSSSSSSSSSSSSSSSSSSSSSSSSSSSSS
VIA ENCANTADORESSSSSSSSSSSSSSSSSSSSSSSSSSSSSSSSSSSSSS
VIA ENCANTADORASSSSSSSSSSSSSSSSSSSSSSSSSSSSSSSSSSSSSS
VIA ENCANTADORESSSSSSSSSSSSSSSSSSSSSSSSSSSSSSSSSSSSSSS
VIA ENCANTADORASSSSSSSSSSSSSSSSSSSSSSSSSSSSSSSSSSSSSSS
VIA ENCANTADORESSSSSSSSSSSSSSSSSSSSSSSSSSSSSSSSSSSSSSSS
VIA ENCANTADORASSSSSSSSSSSSSSSSSSSSSSSSSSSSSSSSSSSSSSSS
VIA ENCANTADORESSSSSSSSSSSSSSSSSSSSSSSSSSSSSSSSSSSSSSSSS
VIA ENCANTADORASSSSSSSSSSSSSSSSSSSSSSSSSSSSSSSSSSSSSSSSS
VIA ENCANTADORESSSSSSSSSSSSSSSSSSSSSSSSSSSSSSSSSSSSSSSSSS
VIA ENCANTADORASSSSSSSSSSSSSSSSSSSSSSSSSSSSSSSSSSSSSSSSSS
VIA ENCANTADORESSSSSSSSSSSSSSSSSSSSSSSSSSSSSSSSSSSSSSSSSSS
VIA ENCANTADORASSSSSSSSSSSSSSSSSSSSSSSSSSSSSSSSSSSSSSSSSSS
VIA ENCANTADORESSSSSSSSSSSSSSSSSSSSSSSSSSSSSSSSSSSSSSSSSSSS
VIA ENCANTADORASSSSSSSSSSSSSSSSSSSSSSSSSSSSSSSSSSSSSSSSSSSS
VIA ENCANTADORESSSSSSSSSSSSSSSSSSSSSSSSSSSSSSSSSSSSSSSSSSSSS
VIA ENCANTADORASSSSSSSSSSSSSSSSSSSSSSSSSSSSSSSSSSSSSSSSSSSSS
VIA ENCANTADORESSSSSSSSSSSSSSSSSSSSSSSSSSSSSSSSSSSSSSSSSSSSSS
VIA ENCANTADORASSSSSSSSSSSSSSSSSSSSSSSSSSSSSSSSSSSSSSSSSSSSSS
VIA ENCANTADORESSSSSSSSSSSSSSSSSSSSSSSSSSSSSSSSSSSSSSSSSSSSSSS
VIA ENCANTADORASSSSSSSSSSSSSSSSSSSSSSSSSSSSSSSSSSSSSSSSSSSSSSS
VIA ENCANTADORESSSSSSSSSSSSSSSSSSSSSSSSSSSSSSSSSSSSSSSSSSSSSSSS
VIA ENCANTADORASSSSSSSSSSSSSSSSSSSSSSSSSSSSSSSSSSSSSSSSSSSSSSSS
VIA ENCANTADORESSSSSSSSSSSSSSSSSSSSSSSSSSSSSSSSSSSSSSSSSSSSSSSSS
VIA ENCANTADORASSSSSSSSSSSSSSSSSSSSSSSSSSSSSSSSSSSSSSSSSSSSSSSSS
VIA ENCANTADORESSSSSSSSSSSSSSSSSSSSSSSSSSSSSSSSSSSSSSSSSSSSSSSSSS
VIA ENCANTADORASSSSSSSSSSSSSSSSSSSSSSSSSSSSSSSSSSSSSSSSSSSSSSSSSS
VIA ENCANTADORESSSSSSSSSSSSSSSSSSSSSSSSSSSSSSSSSSSSSSSSSSSSSSSSSSS
VIA ENCANTADORASSSSSSSSSSSSSSSSSSSSSSSSSSSSSSSSSSSSSSSSSSSSSSSSSSS
VIA ENCANTADORESSSSSSSSSSSSSSSSSSSSSSSSSSSSSSSSSSSSSSSSSSSSSSSSSSSS
VIA ENCANTADORASSSSSSSSSSSSSSSSSSSSSSSSSSSSSSSSSSSSSSSSSSSSSSSSSSSS
VIA ENCANTADORESSSSSSSSSSSSSSSSSSSSSSSSSSSSSSSSSSSSSSSSSSSSSSSSSSSSS
VIA ENCANTADORASSSSSSSSSSSSSSSSSSSSSSSSSSSSSSSSSSSSSSSSSSSSSSSSSSSSS
VIA ENCANTADORESSSSSSSSSSSSSSSSSSSSSSSSSSSSSSSSSSSSSSSSSSSSSSSSSSSSSS
VIA ENCANTADORASSSSSSSSSSSSSSSSSSSSSSSSSSSSSSSSSSSSSSSSSSSSSSSSSSSSSS
VIA ENCANTADORESSSSSSSSSSSSSSSSSSSSSSSSSSSSSSSSSSSSSSSSSSSSSSSSSSSSSSS
VIA ENCANTADORASSSSSSSSSSSSSSSSSSSSSSSSSSSSSSSSSSSSSSSSSSSSSSSSSSSSSSS
VIA ENCANTADORESSSSSSSSSSSSSSSSSSSSSSSSSSSSSSSSSSSSSSSSSSSSSSSSSSSSSSSS
VIA ENCANTADORASSSSSSSSSSSSSSSSSSSSSSSSSSSSSSSSSSSSSSSSSSSSSSSSSSSSSSSS
VIA ENCANTADORESSSSSSSSSSSSSSSSSSSSSSSSSSSSSSSSSSSSSSSSSSSSSSSSSSSSSSSSS
VIA ENCANTADORASSSSSSSSSSSSSSSSSSSSSSSSSSSSSSSSSSSSSSSSSSSSSSSSSSSSSSSSS
VIA ENCANTADORESSSSSSSSSSSSSSSSSSSSSSSSSSSSSSSSSSSSSSSSSSSSSSSSSSSSSSSSSS
VIA ENCANTADORASSSSSSSSSSSSSSSSSSSSSSSSSSSSSSSSSSSSSSSSSSSSSSSSSSSSSSSSSS
VIA ENCANTADORESSSSSSSSSSSSSSSSSSSSSSSSSSSSSSSSSSSSSSSSSSSSSSSSSSSSSSSSSSS
VIA ENCANTADORASSSSSSSSSSSSSSSSSSSSSSSSSSSSSSSSSSSSSSSSSSSSSSSSSSSSSSSSSSS
VIA ENCANTADORESSSSSSSSSSSSSSSSSSSSSSSSSSSSSSSSSSSSSSSSSSSSSSSSSSSSSSSSSSSS
VIA ENCANTADORASSSSSSSSSSSSSSSSSSSSSSSSSSSSSSSSSSSSSSSSSSSSSSSSSSSSSSSSSSSS
VIA ENCANTADORESSSSSSSSSSSSSSSSSSSSSSSSSSSSSSSSSSSSSSSSSSSSSSSSSSSSSSSSSSSSS
VIA ENCANTADORASSSSSSSSSSSSSSSSSSSSSSSSSSSSSSSSSSSSSSSSSSSSSSSSSSSSSSSSSSSSS
VIA ENCANTADORESSSSSSSSSSSSSSSSSSSSSSSSSSSSSSSSSSSSSSSSSSSSSSSSSSSSSSSSSSSSSS
VIA ENCANTADORASSSSSSSSSSSSSSSSSSSSSSSSSSSSSSSSSSSSSSSSSSSSSSSSSSSSSSSSSSSSSS
VIA ENCANTADORESSSSSSSSSSSSSSSSSSSSSSSSSSSSSSSSSSSSSSSSSSSSSSSSSSSSSSSSSSSSSSS
VIA ENCANTADORASSSSSSSSSSSSSSSSSSSSSSSSSSSSSSSSSSSSSSSSSSSSSSSSSSSSSSSSSSSSSSS
VIA ENCANTADORESSSSSSSSSSSSSSSSSSSSSSSSSSSSSSSSSSSSSSSSSSSSSSSSSSSSSSSSSSSSSSSS
VIA ENCANTADORASSSSSSSSSSSSSSSSSSSSSSSSSSSSSSSSSSSSSSSSSSSSSSSSSSSSSSSSSSSSSSSS
VIA ENCANTADORESSSSSSSSSSSSSSSSSSSSSSSSSSSSSSSSSSSSSSSSSSSSSSSSSSSSSSSSSSSSSSSSS
VIA ENCANTADORASSSSSSSSSSSSSSSSSSSSSSSSSSSSSSSSSSSSSSSSSSSSSSSSSSSSSSSSSSSSSSSSS
VIA ENCANTADORESSSSSSSSSSSSSSSSSSSSSSSSSSSSSSSSSSSSSSSSSSSSSSSSSSSSSSSSSSSSSSSSSS
VIA ENCANTADORASSSSSSSSSSSSSSSSSSSSSSSSSSSSSSSSSSSSSSSSSSSSSSSSSSSSSSSSSSSSSSSSSS
VIA ENCANTADORESSSSSSSSSSSSSSSSSSSSSSSSSSSSSSSSSSSSSSSSSSSSSSSSSSSSSSSSSSSSSSSSSSS
VIA ENCANTADORASSSSSSSSSSSSSSSSSSSSSSSSSSSSSSSSSSSSSSSSSSSSSSSSSSSSSSSSSSSSSSSSSSS
VIA ENCANTADORESSSSSSSSSSSSSSSSSSSSSSSSSSSSSSSSSSSSSSSSSSSSSSSSSSSSSSSSSSSSSSSSSSSS
VIA ENCANTADORASSSSSSSSSSSSSSSSSSSSSSSSSSSSSSSSSSSSSSSSSSSSSSSSSSSSSSSSSSSSSSSSSSSS
VIA ENCANTADORESSSSSSSSSSSSSSSSSSSSSSSSSSSSSSSSSSSSSSSSSSSSSSSSSSSSSSSSSSSSSSSSSSSSS
VIA ENCANTADORASSSSSSSSSSSSSSSSSSSSSSSSSSSSSSSSSSSSSSSSSSSSSSSSSSSSSSSSSSSSSSSSSSSSS
VIA ENCANTADORESSSSSSSSSSSSSSSSSSSSSSSSSSSSSSSSSSSSSSSSSSSSSSSSSSSSSSSSSSSSSSSSSSSSSS
VIA ENCANTADORASSSSSSSSSSSSSSSSSSSSSSSSSSSSSSSSSSSSSSSSSSSSSSSSSSSSSSSSSSSSSSSSSSSSSS
VIA ENCANTADORESSSSSSSSSSSSSSSSSSSSSSSSSSSSSSSSSSSSSSSSSSSSSSSSSSSSSSSSSSSSSSSSSSSSSSS
VIA ENCANTADORASSSSSSSSSSSSSSSSSSSSSSSSSSSSSSSSSSSSSSSSSSSSSSSSSSSSSSSSSSSSSSSSSSSSSSS
VIA ENCANTADORESSSSSSSSSSSSSSSSSSSSSSSSSSSSSSSSSSSSSSSSSSSSSSSSSSSSSSSSSSSSSSSSSSSSSSSS
VIA ENCANTADORASSSSSSSSSSSSSSSSSSSSSSSSSSSSSSSSSSSSSSSSSSSSSSSSSSSSSSSSSSSSSSSSSSSSSSSS
VIA ENCANTADORESSSSSSSSSSSSSSSSSSSSSSSSSSSSSSSSSSSSSSSSSSSSSSSSSSSSSSSSSSSSSSSSSSSSSSSSS
VIA ENCANTADORASSSSSSSSSSSSSSSSSSSSSSSSSSSSSSSSSSSSSSSSSSSSSSSSSSSSSSSSSSSSSSSSSSSSSSSSS
VIA ENCANTADORESSSSSSSSSSSSSSSSSSSSSSSSSSSSSSSSSSSSSSSSSSSSSSSSSSSSSSSSSSSSSSSSSSSSSSSSSS
VIA ENCANTADORASSSSSSSSSSSSSSSSSSSSSSSSSSSSSSSSSSSSSSSSSSSSSSSSSSSSSSSSSSSSSSSSSSSSSSSSSS
VIA ENCANTADORESSSSSSSSSSSSSSSSSSSSSSSSSSSSSSSSSSSSSSSSSSSSSSSSSSSSSSSSSSSSSSSSSSSSSSSSSSS
VIA ENCANTADORASSSSSSSSSSSSSSSSSSSSSSSSSSSSSSSSSSSSSSSSSSSSSSSSSSSSSSSSSSSSSSSSSSSSSSSSSSS
VIA ENCANTADORESSSSSSSSSSSSSSSSSSSSSSSSSSSSSSSSSSSSSSSSSSSSSSSSSSSSSSSSSSSSSSSSSSSSSSSSSSSS
VIA ENCANTADORASSSSSSSSSSSSSSSSSSSSSSSSSSSSSSSSSSSSSSSSSSSSSSSSSSSSSSSSSSSSSSSSSSSSSSSSSSSS
VIA ENCANTADORESSSSSSSSSSSSSSSSSSSSSSSSSSSSSSSSSSSSSSSSSSSSSSSSSSSSSSSSSSSSSSSSSSSSSSSSSSSSS
VIA ENCANTADORASSSSSSSSSSSSSSSSSSSSSSSSSSSSSSSSSSSSSSSSSSSSSSSSSSSSSSSSSSSSSSSSSSSSSSSSSSSSS
VIA ENCANTADORESSSSSSSSSSSSSSSSSSSSSSSSSSSSSSSSSSSSSSSSSSSSSSSSSSSSSSSSSSSSSSSSSSSSSSSSSSSSSS
VIA ENCANTADORASSSSSSSSSSSSSSSSSSSSSSSSSSSSSSSSSSSSSSSSSSSSSSSSSSSSSSSSSSSSSSSSSSSSSSSSSSSSSS
VIA ENCANTADORESSSSSSSSSSSSSSSSSSSSSSSSSSSSSSSSSSSSSSSSSSSSSSSSSSSSSSSSSSSSSSSSSSSSSSSSSSSSSSS
VIA ENCANTADORASSSSSSSSSSSSSSSSSSSSSSSSSSSSSSSSSSSSSSSSSSSSSSSSSSSSSSSSSSSSSSSSSSSSSSSSSSSSSSS
VIA ENCANTADORESSSSSSSSSSSSSSSSSSSSSSSSSSSSSSSSSSSSSSSSSSSSSSSSSSSSSSSSSSSSSSSSSSSSSSSSSSSSSSSS
VIA ENCANTADORASSSSSSSSSSSSSSSSSSSSSSSSSSSSSSSSSSSSSSSSSSSSSSSSSSSSSSSSSSSSSSSSSSSSSSSSSSSSSSSS
VIA ENCANTADORESSSSSSSSSSSSSSSSSSSSSSSSSSSSSSSSSSSSSSSSSSSSSSSSSSSSSSSSSSSSSSSSSSSSSSSSSSSSSSSSS
VIA ENCANTADORASSSSSSSSSSSSSSSSSSSSSSSSSSSSSSSSSSSSSSSSSSSSSSSSSSSSSSSSSSSSSSSSSSSSSSSSSSSSSSSSS
VIA ENCANTADORESSSSSSSSSSSSSSSSSSSSSSSSSSSSSSSSSSSSSSSSSSSSSSSSSSSSSSSSSSSSSSSSSSSSSSSSSSSSSSSSSS
VIA ENCANTADORASSSSSSSSSSSSSSSSSSSSSSSSSSSSSSSSSSSSSSSSSSSSSSSSSSSSSSSSSSSSSSSSSSSSSSSSSSSSSSSSSS
VIA ENCANTADORESSSSSSSSSSSSSSSSSSSSSSSSSSSSSSSSSSSSSSSSSSSSSSSSSSSSSSSSSSSSSSSSSSSSSSSSSSSSSSSSSSS
VIA ENCANTADORASSSSSSSSSSSSSSSSSSSSSSSSSSSSSSSSSSSSSSSSSSSSSSSSSSSSSSSSSSSSSSSSSSSSSSSSSSSSSSSSSSS
VIA ENCANTADORESSSSSSSSSSSSSSSSSSSSSSSSSSSSSSSSSSSSSSSSSSSSSSSSSSSSSSSSSSSSSSSSSSSSSSSSSSSSSSSSSSSS
VIA ENCANTADORASSSSSSSSSSSSSSSSSSSSSSSSSSSSSSSSSSSSSSSSSSSSSSSSSSSSSSSSSSSSSSSSSSSSSSSSSSSSSSSSSSSS
VIA ENCANTADORESSSSSSSSSSSSSSSSSSSSSSSSSSSSSSSSSSSSSSSSSSSSSSSSSSSSSSSSSSSSSSSSSSSSSSSSSSSSSSSSSSSSS
VIA ENCANTADORASSSSSSSSSSSSSSSSSSSSSSSSSSSSSSSSSSSSSSSSSSSSSSSSSSSSSSSSSSSSSSSSSSSSSSSSSSSSSSSSSSSSS
VIA ENCANTADORESSSSSSSSSSSSSSSSSSSSSSSSSSSSSSSSSSSSSSSSSSSSSSSSSSSSSSSSSSSSSSSSSSSSSSSSSSSSSSSSSSSSSS
VIA ENCANTADORASSSSSSSSSSSSSSSSSSSSSSSSSSSSSSSSSSSSSSSSSSSSSSSSSSSSSSSSSSSSSSSSSSSSSSSSSSSSSSSSSSSSSS
VIA ENCANTADORESSSSSSSSSSSSSSSSSSSSSSSSSSSSSSSSSSSSSSSSSSSSSSSSSSSSSSSSSSSSSSSSSSSSSSSSSSSSSSSSSSSSSSS
VIA ENCANTADORASSSSSSSSSSSSSSSSSSSSSSSSSSSSSSSSSSSSSSSSSSSSSSSSSSSSSSSSSSSSSSSSSSSSSSSSSSSSSSSSSSSSSSS
VIA ENCANTADORESSSSSSSSSSSSSSSSSSSSSSSSSSSSSSSSSSSSSSSSSSSSSSSSSSSSSSSSSSSSSSSSSSSSSSSSSSSSSSSSSSSSSSSS
VIA ENCANTADORASSSSSSSSSSSSSSSSSSSSSSSSSSSSSSSSSSSSSSSSSSSSSSSSSSSSSSSSSSSSSSSSSSSSSSSSSSSSSSSSSSSSSSSS
VIA ENCANTADORESSSSSSSSSSSSSSSSSSSSSSSSSSSSSSSSSSSSSSSSSSSSSSSSSSSSSSSSSSSSSSSSSSSSSSSSSSSSSSSSSSSSSSSSS
VIA ENCANTADORASSSSSSSSSSSSSSSSSSSSSSSSSSSSSSSSSSSSSSSSSSSSSSSSSSSSSSSSSSSSSSSSSSSSSSSSSSSSSSSSSSSSSSSSS
VIA ENCANTADORESSSSSSSSSSSSSSSSSSSSSSSSSSSSSSSSSSSSSSSSSSSSSSSSSSSSSSSSSSSSSSSSSSSSSSSSSSSSSSSSSSSSSSSSSS
VIA ENCANTADORASSSSSSSSSSSSSSSSSSSSSSSSSSSSSSSSSSSSSSSSSSSSSSSSSSSSSSSSSSSSSSSSSSSSSSSSSSSSSSSSSSSSSSSSSS
VIA ENCANTADORESSSSSSSSSSSSSSSSSSSSSSSSSSSSSSSSSSSSSSSSSSSSSSSSSSSSSSSSSSSSSSSSSSSSSSSSSSSSSSSSSSSSSSSSSSS
VIA ENCANTADORASSSSSSSSSSSSSSSSSSSSSSSSSSSSSSSSSSSSSSSSSSSSSSSSSSSSSSSSSSSSSSSSSSSSSSSSSSSSSSSSSSSSSSSSSSS
VIA ENCANTADORESSSSSSSSSSSSSSSSSSSSSSSSSSSSSSSSSSSSSSSSSSSSSSSSSSSSSSSSSSSSSSSSSSSSSSSSSSSSSSSSSSSSSSSSSSSS
VIA ENCANTADORASSSSSSSSSSSSSSSSSSSSSSSSSSSSSSSSSSSSSSSSSSSSSSSSSSSSSSSSSSSSSSSSSSSSSSSSSSSSSSSSSSSSSSSSSSSS
VIA ENCANTADORESSSSSSSSSSSSSSSSSSSSSSSSSSSSSSSSSSSSSSSSSSSSSSSSSSSSSSSSSSSSSSSSSSSSSSSSSSSSSSSSSSSSSSSSSSSSS
VIA ENCANTADORASSSSSSSSSSSSSSSSSSSSSSSSSSSSSSSSSSSSSSSSSSSSSSSSSSSSSSSSSSSSSSSSSSSSSSSSSSSSSSSSSSSSSSSSSSSSS
VIA ENCANTADORESSSSSSSSSSSSSSSSSSSSSSSSSSSSSSSSSSSSSSSSSSSSSSSSSSSSSSSSSSSSSSSSSSSSSSSSSSSSSSSSSSSSSSSSSSSSSS
VIA ENCANTADORASSSSSSSSSSSSSSSSSSSSSSSSSSSSSSSSSSSSSSSSSSSSSSSSSSSSSSSSSSSSSSSSSSSSSSSSSSSSSSSSSSSSSSSSSSSSSS
VIA ENCANTADORESSSSSSSSSSSSSSSSSSSSSSSSSSSSSSSSSSSSSSSSSSSSSSSSSSSSSSSSSSSSSSSSSSSSSSSSSSSSSSSSSSSSSSSSSSSSSSS
VIA ENCANTADORASSSSSSSSSSSSSSSSSSSSSSSSSSSSSSSSSSSSSSSSSSSSSSSSSSSSSSSSSSSSSSSSSSSSSSSSSSSSSSSSSSSSSSSSSSSSSSS
VIA ENCANTADORESSSSSSSSSSSSSSSSSSSSSSSSSSSSSSSSSSSSSSSSSSSSSSSSSSSSSSSSSSSSSSSSSSSSSSSSSSSSSSSSSSSSSSSSSSSSSSSS
VIA ENCANTADORASSSSSSSSSSSSSSSSSSSSSSSSSSSSSSSSSSSSSSSSSSSSSSSSSSSSSSSSSSSSSSSSSSSSSSSSSSSSSSSSSSSSSSSSSSSSSSSS
VIA ENCANTADORESSSSSSSSSSSSSSSSSSSSSSSSSSSSSSSSSSSSSSSSSSSSSSSSSSSSSSSSSSSSSSSSSSSSSSSSSSSSSSSSSSSSSSSSSSSSSSSSS
VIA ENCANTADORASSSSSSSSSSSSSSSSSSSSSSSSSSSSSSSSSSSSSSSSSSSSSSSSSSSSSSSSSSSSSSSSSSSSSSSSSSSSSSSSSSSSSSSSSSSSSSSSS
VIA ENCANTADORESSSSSSSSSSSSSSSSSSSSSSSSSSSSSSSSSSSSSSSSSSSSSSSSSSSSSSSSSSSSSSSSSSSSSSSSSSSSSSSSSSSSSSSSSSSSSSSSSS
VIA ENCANTADORASS

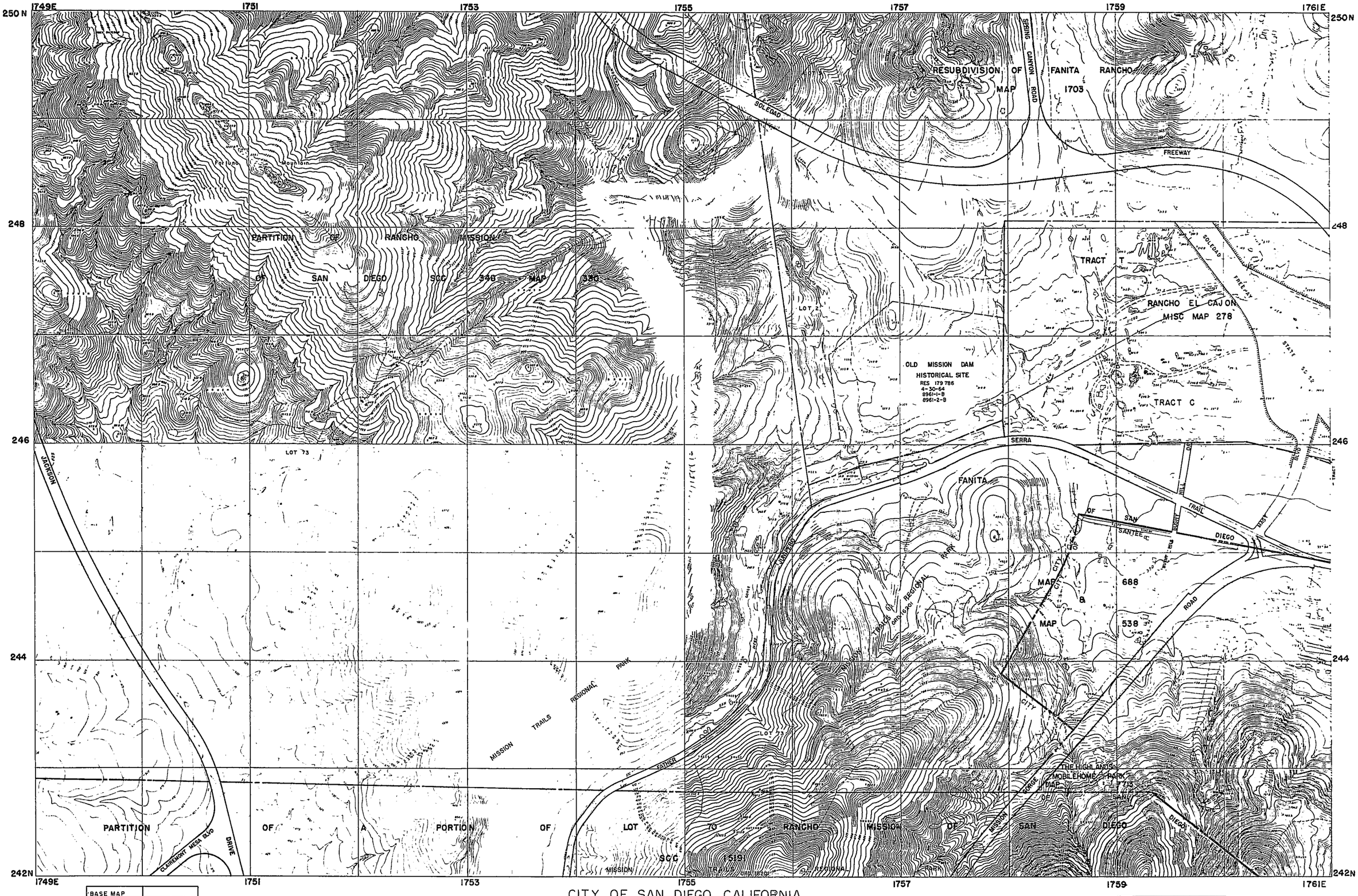

BASE MAP	
DRAWN 6-22-70 DD	
REVISED	
D.K.C.	

CITY OF SAN DIEGO, CALIFORNIA

SCALE 1 INCH - 800 FEET

DATUM IS MEAN SEA LEVEL

	250-1749	
242-1737		242-1761
	234-1749	

242-1749



CITY OF SAN DIEGO, CALIFORNIA

SCALE 1 INCH-800 FEET

DATUM IS MEAN SEA LEVEL

242-1761

1773E 1775 1777 1779 1781 1783 1785E

250N 248 246 244 242N

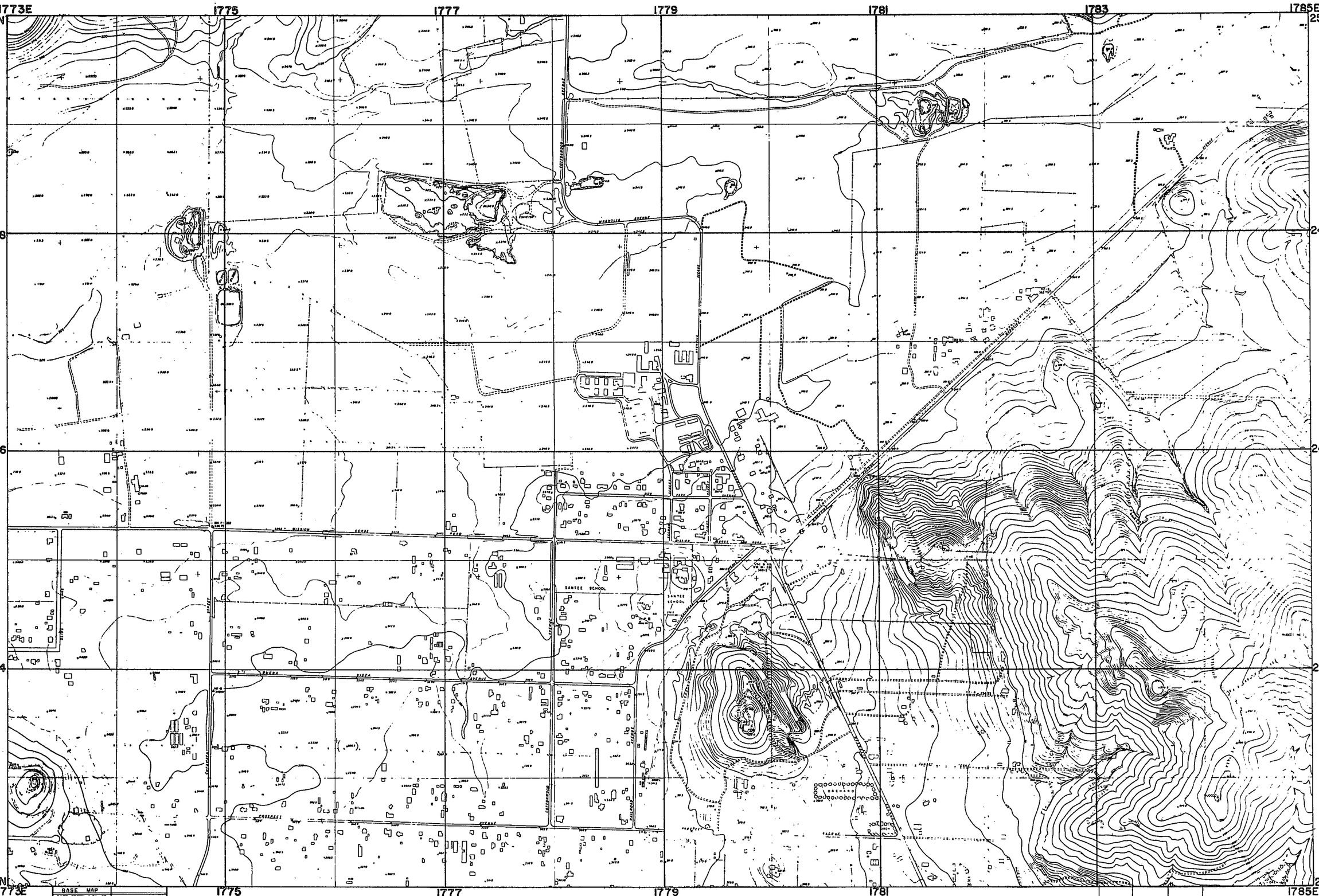

BASE MAP	
DATE DRAWN 1-31-69	
REVISED	

242-1781		
	234-1773	

CITY OF SAN DIEGO, CALIFORNIA

SCALE 1 INCH = 800 FEET

DATUM IS MEAN SEA LEVEL

242-1773

258N

254N

252 N

250N

1677E

1683E

1685 E

1687E

1689E

PACIFIC OCEAN

LA JOLLA BAY

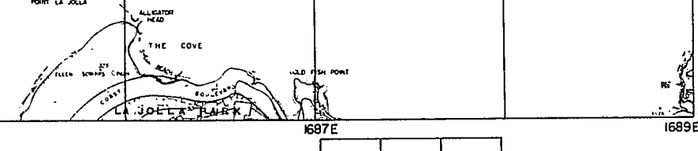

BASE MAP	
DRAWN 3-2-72 DSM	
REVISED:	

CITY OF SAN DIEGO, CALIFORNIA

SCALE 1 INCH = 800 FEET
DATUM IS MEAN SEA LEVEL

		250 - 1689
	242 - 1677	

250 - 1677

1689 E | 1691 | 1693 | 1695 | 1697 | 1699 | 1701 E

258 N | 256 | 254 | 252 | 250 N

PACIFIC OCEAN

LA JOLLA BAY

SCRIPPS ESTATES 1ST ASSC SUB MAP

SCRIPPS INSTITUTE OF OCEANOGRAPHY

UNIVERSITY OF CALIF SUBD. I MAP 5214

LA JOLLA HIGHLANDS UNIT 2 MAP 3336

LA JOLLA HIGHLANDS UNIT 3 MAP 3528

MAP 3720

MAP 6932

MAP 7255

MAP 3683

MIRA VISTA MAP 4855

MONTORO PM 13726

LA JOLLA SHORES HEIGHTS MAP 5931

LA JOLLA SHORES HTS UNIT 2 MAP 6066

LA JOLLA SHORES HEIGHTS UNIT 3 MAP 6279

MAP 6788

LA JOLLA SCENIC HEIGHTS MAP 4362

MAP 3946 DR 89

MAP 4424

MAP 4250

MAP 3098

MAP 3249

MAP 5183

MAP 3718

MAP 6032

LA JOLLA SCENIC HEIGHTS UNIT 3 MAP 6731

PARK ORD 0-15696

ROS 921 ROS 2221

ROS 2814 ROS 2123

ROS 3060 ROS 2623

ROS 1312

MAP 6087

MAP 2695

MAP 4699

CERCA DE LA PLAYA MAP 7857

PM 13452

LA JOLLA DEL NORTE MAP 5090 DP 147

MAP 2701

MAP 3469

MAP 528

MAP 4535

ROS 5017

ROS 3436

ROS 922

MAP 3584

DORADO TERRACE MAP 4022

MAP 4283

LA JOLLA BEACH AND TENNIS CLUB

MAP 3386

MAP 3168

MAP 3377

MAP 4018

TORREY PINES ARROYA MAP 5910 DP 326

MISC. MAP 36

DEL CHARRO WOODS MAP 5076

MAP 6914

MAP 7315

TORREY PINES CONDOMINIUM

ROS 638

SCRIPPS ELEMENTARY SCHOOL

TARDATH LA JOLLA MAP 8318

TORREY PINES ELEMENTARY SCHOOL

CLIFFRIDGE CITY PARK

TORREY PINES CHRISTIAN CHURCH MAP 4969

LA JOLLA SHORES UNIT 5 MAP 4768

LA JOLLA SHORES UNIT 6 MAP 5078

TORREY CANYON

RANCHOS CONDOVISTAS MAP 6623

ROS 172

ROS 273

STARLIGHT SUBDIVISION

MAP 8908

PM 9618

PM 5978

PM 394

PM 11386

MAP 9153

MAP 8192

MAP 6048

MAP 8273

MAP 8020

MAP 7174

MAP 5570

MAP 6069

MAP 5678

MAP 5576

MAP 5403

MAP 4690

MAP 4163

MAP 3478

MAP 3241

MAP 1595

PM 15181

PM 2917

PM 14037

PM 13620

PM 11869

PM 11669

PM 11190

PM 10997

PM 10788

PM 10648

PM 10938

PM 11006

PM 11266

PM 13666

PM 13999

PM 8363

PM 7003

PM 6810

PM 8925

PM 8931

PM 8841

MAP 9259

MAP 6234 UNIT I MAP 6358

VILLA LA JOLLA UNIT 3 MAP 6694

VILLA LA JOLLA UNIT I RESUB I MAP 9693

VILLA LA JOLLA CONDOMINIUM UNIT I MAP 9693

VILLA LA JOLLA UNIT 4 MAP 6985

LA JOLLA VILLAGE CONDOMINIUM UNIT I MAP 9327

LA JOLLA TOWNHOMES MAP 8841

BOARDWALK LA JOLLA

BROADMOOR-LA JOLLA VILLAGE

CAMBRIDGE

UNIVERSITY CENTER

LA JOLLA COLONY UNIT 6 MAP 10938

LA JOLLA COLONY UNIT 5 MAP 10938

LA JOLLA COLONY

LAS PALMAS II MAP 11266

LA PAZ MAP 10648

UNIVERSITY CITY MANOR

CAPE LA JOLLA MAP 11190

BASE MAP	
DRAWN 10-6-74 CD	
REVISED 10-25-88 TO	

AERIAL PHOTO AVAILABLE

CITY OF SAN DIEGO, CALIFORNIA

SCALE 1 INCH - 400 FEET

DATUM IS MEAN SEA LEVEL

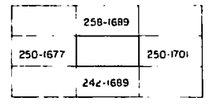

250-1689

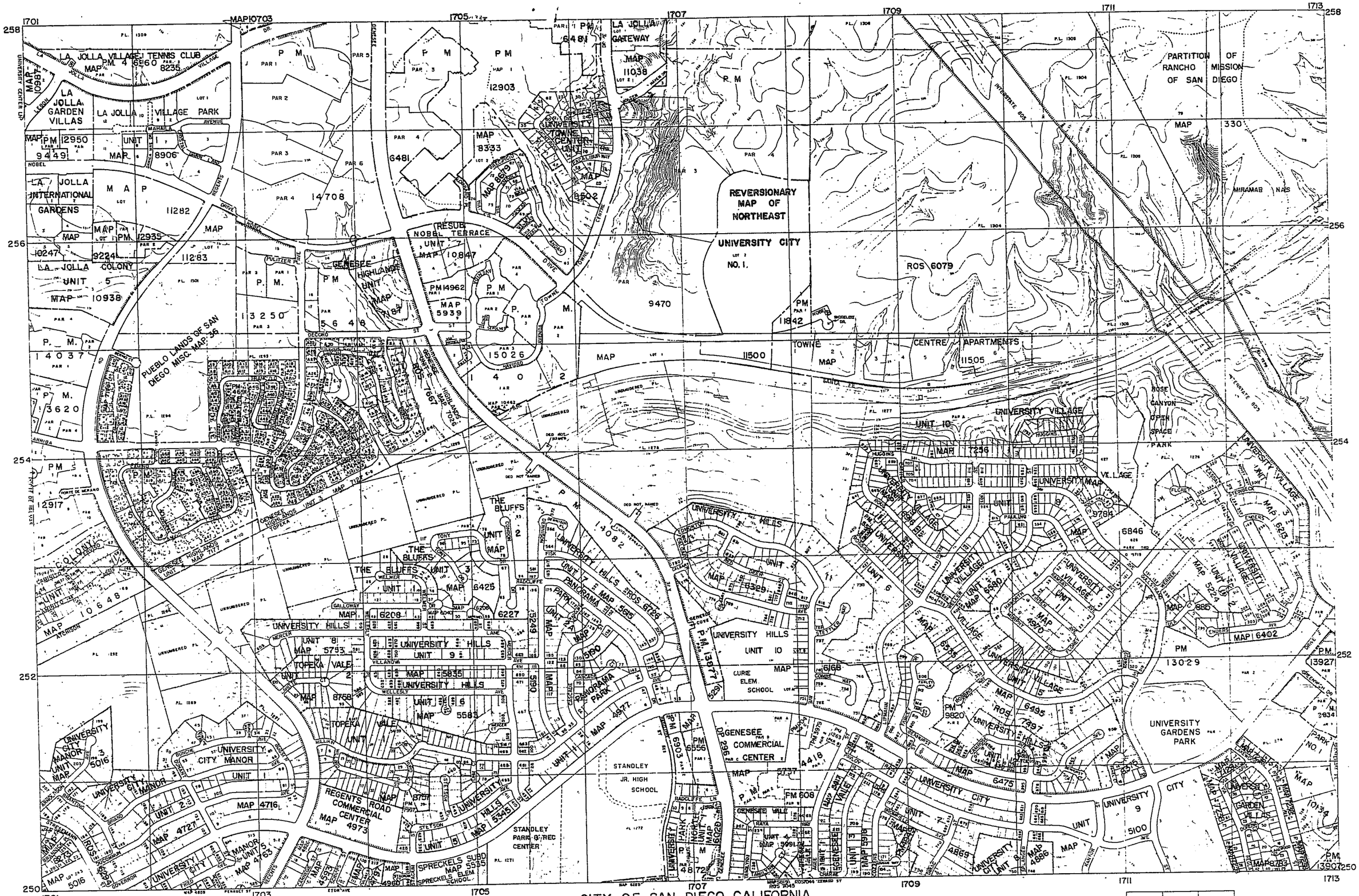

CITY OF SAN DIEGO, CALIFORNIA

SCALE 1 INCH - 400 FEET
DATUM IS MEAN SEA LEVEL

BASE MAP	
DRAWN 4-27-78 RKC	
REVISED DVT	
4/14/88	

	258-1701	
250-1689		250-1713
	242-1701	

250-1701

OVERLAYS AVAILABLE
FIRE
SEWER
WATER
ZONING

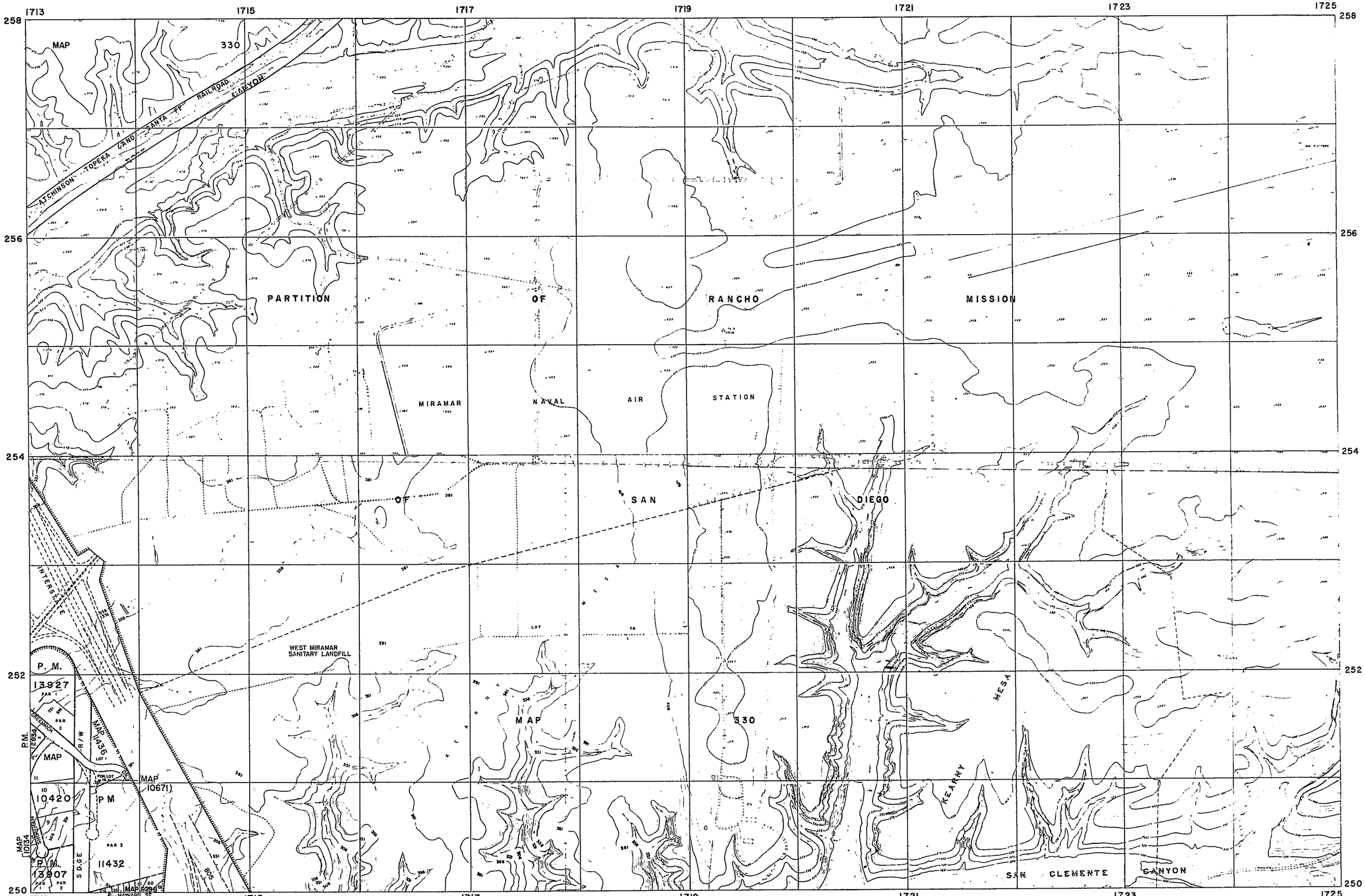

BASE MAP	
DRAWN 11-6-70 ET	
REVISED	
4-18-76 JL	

CITY OF SAN DIEGO, CALIFORNIA

SCALE 1 INCH - 800 FEET

DATUM IS MEAN SEA LEVEL

	258-1713	
250-1701		250-1725
	242-1713	

250-1713

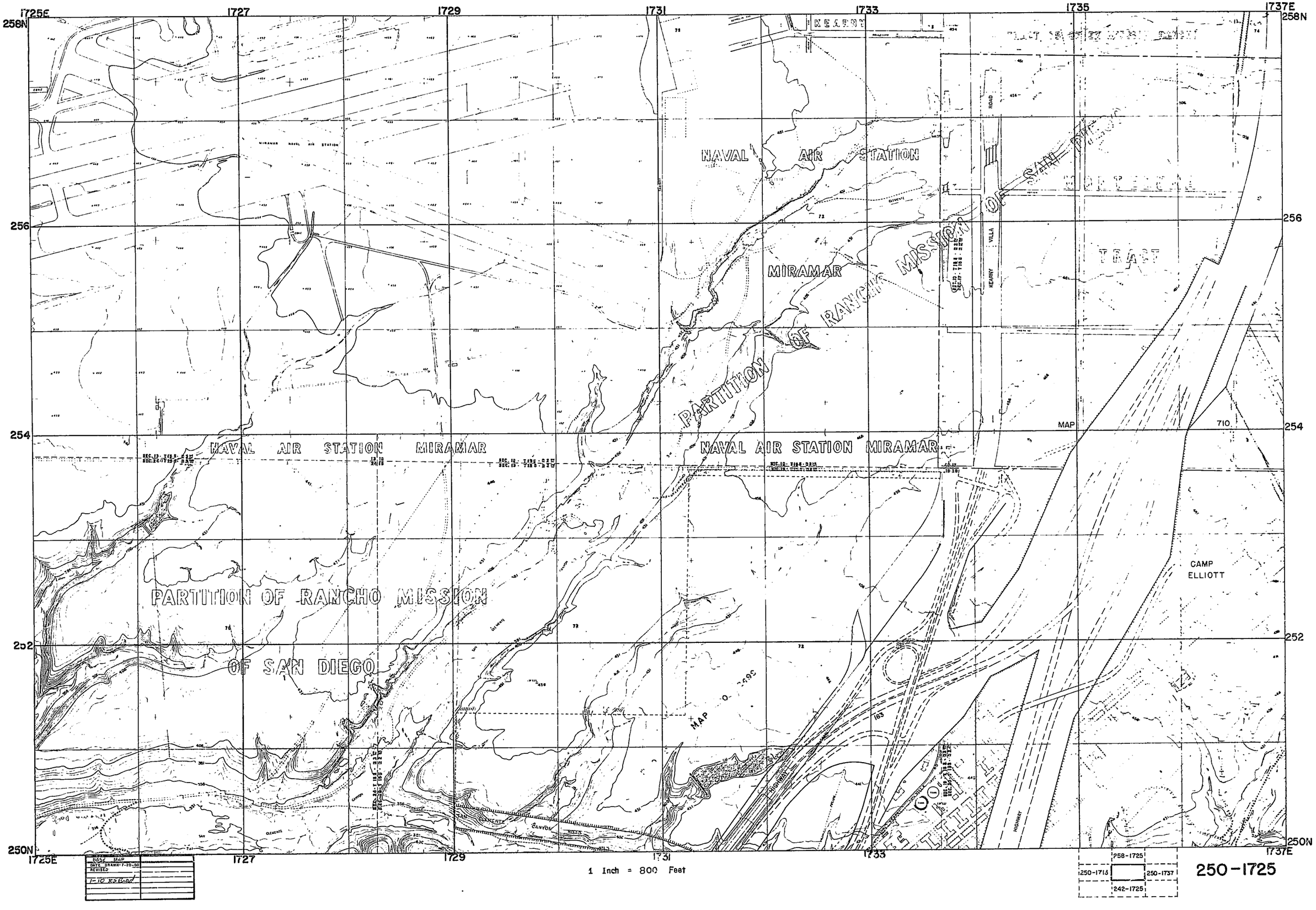
1725E
1727
1729
1731
1733
1735
1737E
258N
256
254
252
250N
KEARNY
NAVAL AIR STATION
MIRAMAR
PARTITION OF RANCHO MISSION OF SAN DIEGO
NAVAL AIR STATION MIRAMAR
NAVAL AIR STATION MIRAMAR
PARTITION OF RANCHO MISSION
OF SAN DIEGO
CAMP ELLIOTT
MAP
710
KEARNY VILLA ROAD
HIGHWAY
CANYON ROAD
BASE MAP
DATE DRAWN 7-20-60
REVISED
1-10 83 Bond
1 Inch = 800 Feet
258-1725
250-1713
250-1737
242-1725
250-1725

1737E 1739 1741 1743 1745 1747 1749E

258N 258N

256 256

254 254

252 252

250N 250N

1737E 1739 1741 1745 1747 1749E

SAN CLEMENTE CANYON

MONTEZUMA TRACT

FOSTER AVENUE

JOSEPHINE AVENUE

MAP Nº 710

GEORGIA AVENUE

SECOND AVENUE

SAN DIEGO AQUEDUCT

MURRAY CANYON

RANCHO MISSION SAN DIEGO

CAMP ELLIOTT NAVAL RESERVATION

RANCHO MISSION SAN DIEGO

CAMP ELLIOTT NAVAL RESERVATION

BASE MAP
DATE DRAWN 6-18-68
REVISED: 5-7-7-6

CITY OF SAN DIEGO, CALIFORNIA

SCALE 1 INCH = 800 FEET

DATUM IS MEAN SEA LEVEL

	258-1,737	
250-1,725		250-1,749
	242-1,737	

250-1737

1749E 1751 1753 1755 1757 1759 1761E

258 N

256

254

252

250 N

OAK CANYON

SPRING CANYON

RANCHO MISSION SAN DIEGO

CAMP ELLIOTT NAVAL RESERVATION

RANCHO MISSION SAN DIEGO

CAMP ELLIOTT NAVAL RESERVATION

BASE MAP
DATE DRAWN 6-18-62
REVISED: 3-10-64

CITY OF SAN DIEGO, CALIFORNIA

SCALE 1 INCH = 800 FEET

DATUM IS MEAN SEA LEVEL

	258-1,749	
250-1,737		250-1,761
	242-1,749	

250 - 1749

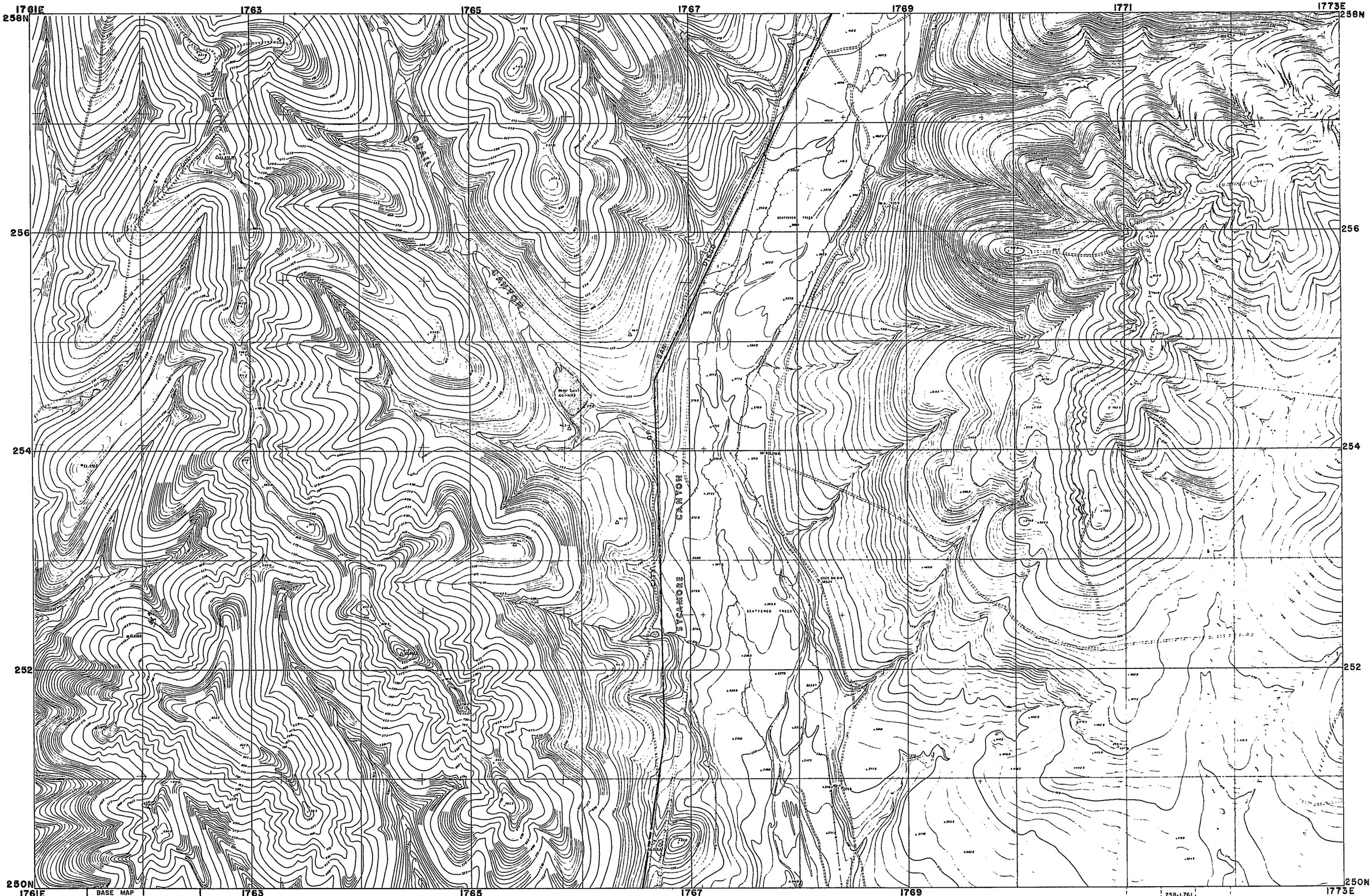

BASE MAP	
DATE DRAWN 6-13-62	
REVISED:	
9-25-70	

CITY OF SAN DIEGO, CALIFORNIA

SCALE 1 INCH - 800 FEET

DATUM IS MEAN SEA LEVEL

250-1761

1797E 1799E 1801E 1803E 1805E 1807E 1809E

258N 256N 254N 252N 250N

BASE MAP
DRAWN:
REVISED:

CITY OF SAN DIEGO, CALIFORNIA

SCALE 1 INCH = 800 FEET

DATUM IS MEAN SEA LEVEL

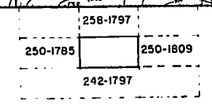

250-1797

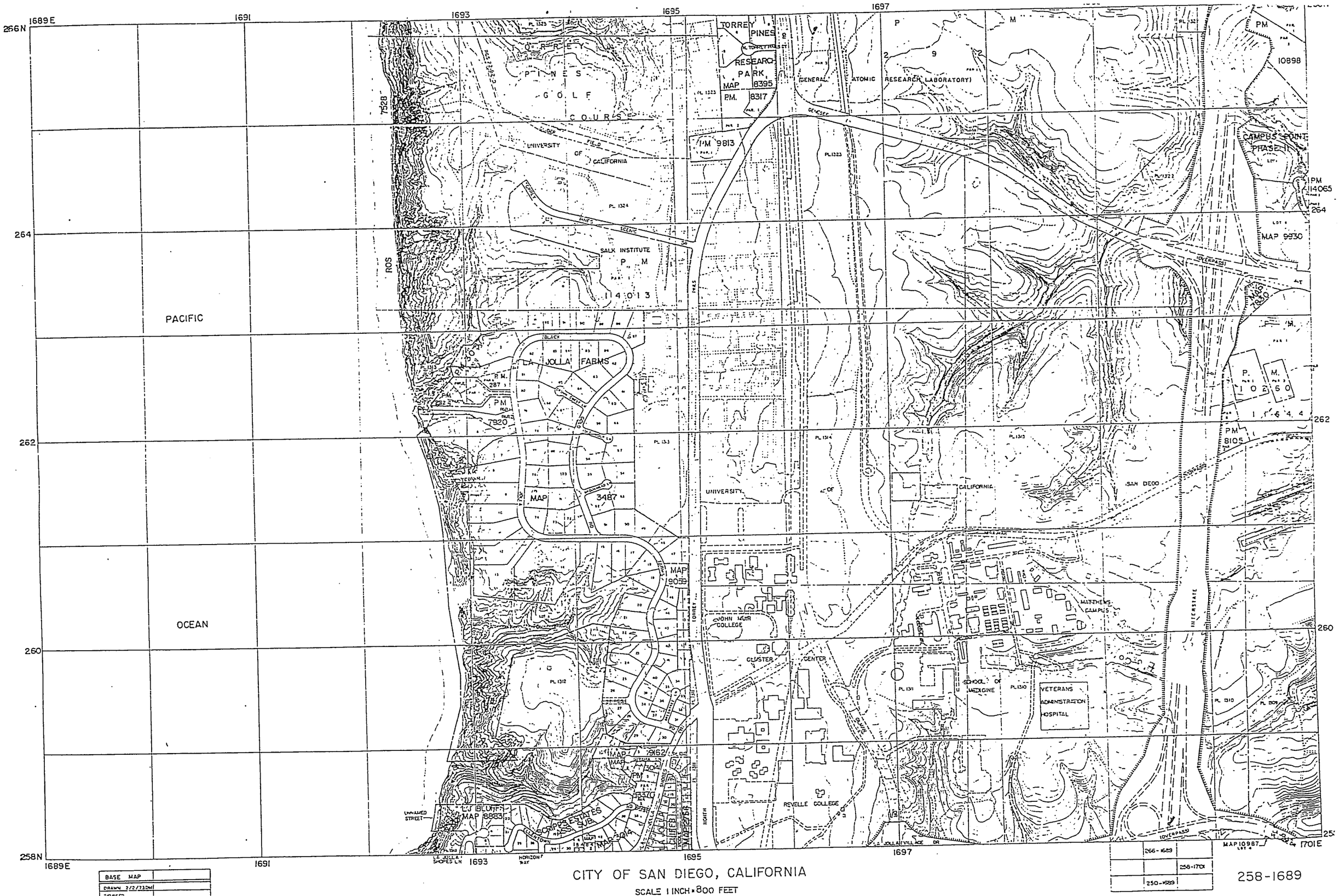

CITY OF SAN DIEGO, CALIFORNIA

SCALE 1 INCH = 800 FEET

258-1689

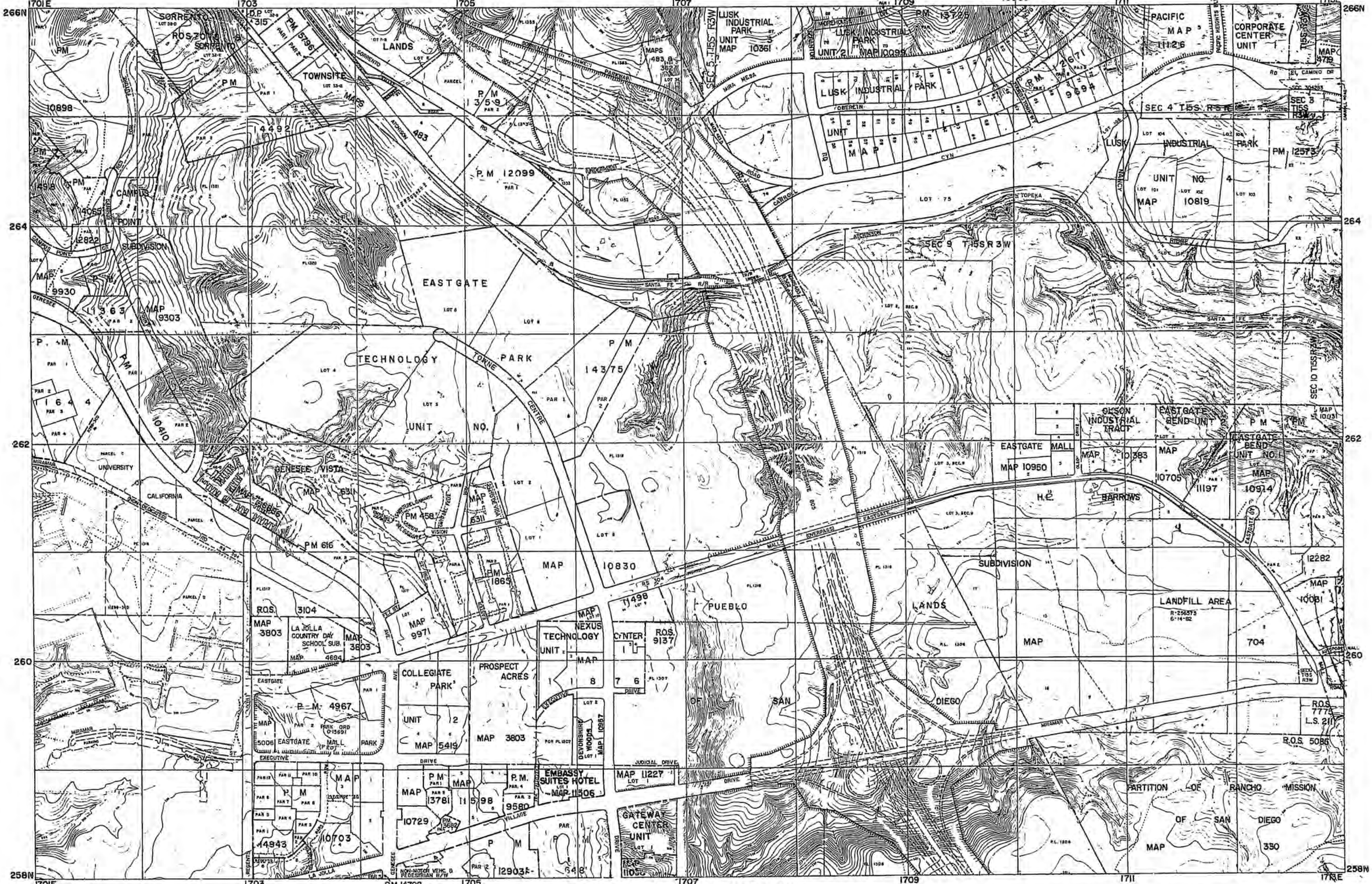

CITY OF SAN DIEGO, CALIFORNIA

SCALE 1 INCH=400 FEET

DATUM IS MEAN SEA LEVEL

BASE MAP	
DRAWN 5-10-73 BRJ	
REVISED	

	266-1701	
258-1689		258-1713
	250-1701	

258-1701

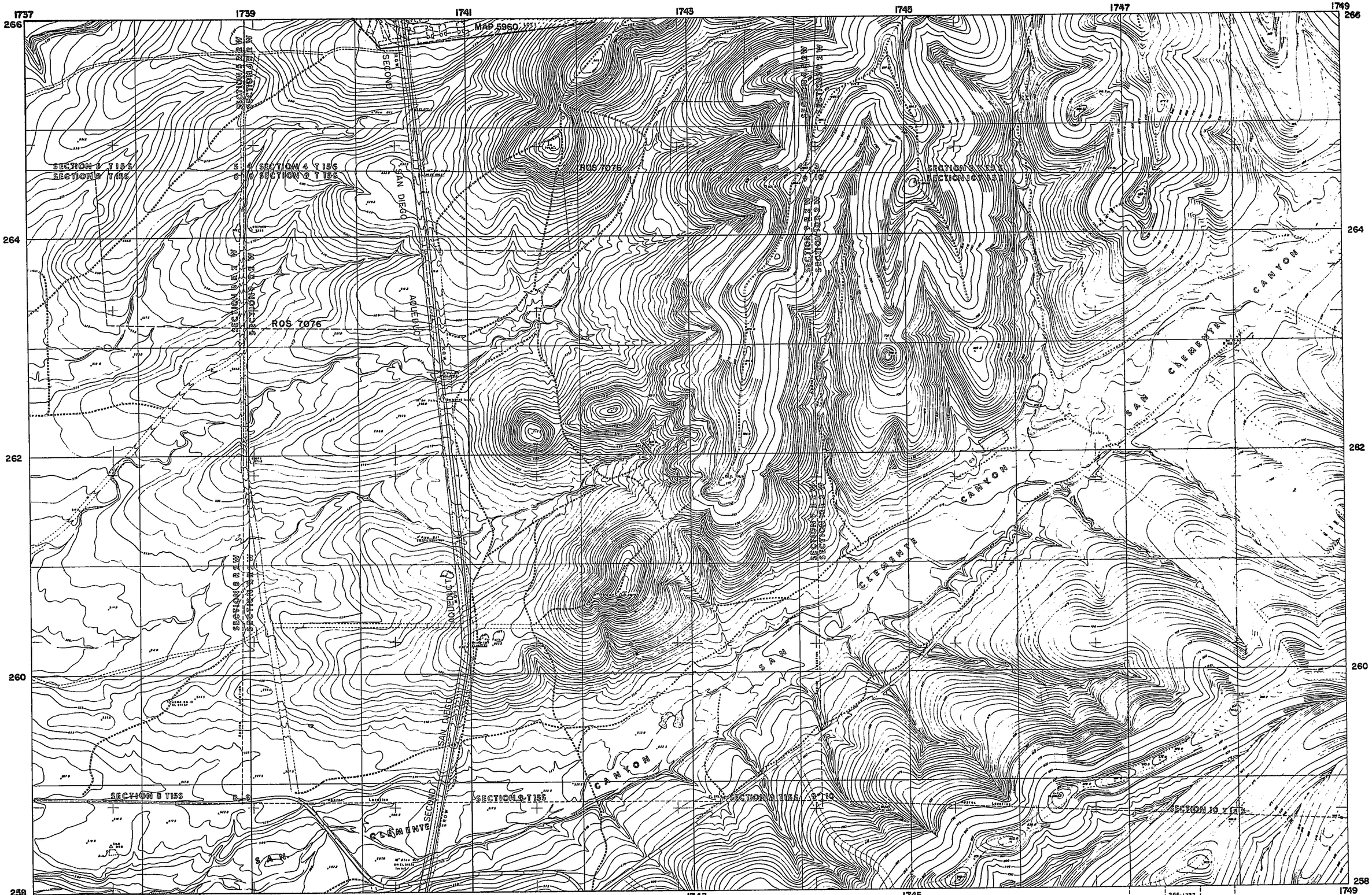
1737
1739
1741
1743
1745
1747
1749
266
264
262
260
258
MAP 5960
ROS 7076
SECTION 8 T15S
SECTIONS T15S
SECTION 4 T15S
SECTION 9 T15S
SECTIONS T15S
SECTION 10 T15S
SECTION 8 R1W
SECTION 8 R2W
SECTION 9 R1W
SECTION 9 R2W
SECTION 10 R1W
SECTION 10 R2W
SECOND AQUEDUCT
SAN DIEGO AQUEDUCT
SAN CLEMENTE CANYON
SAN CLEMENTE CANYON
SAN CLEMENTE CANYON
SAN CLEMENTE SECOND AQUEDUCT
SECTION 8 T15S
SECTION 9 T15S
SECTION 9 T15S
SECTION 10 T15S
BASE MAP
DATE DRAWN 6-13-72
REVISED:
6-29-72 JH
CITY OF SAN DIEGO, CALIFORNIA
SCALE 1 INCH - 800 FEET
DATUM IS MEAN SEA LEVEL
266-1,737
259-1,725
258-1,749
250-1,737
258-1737

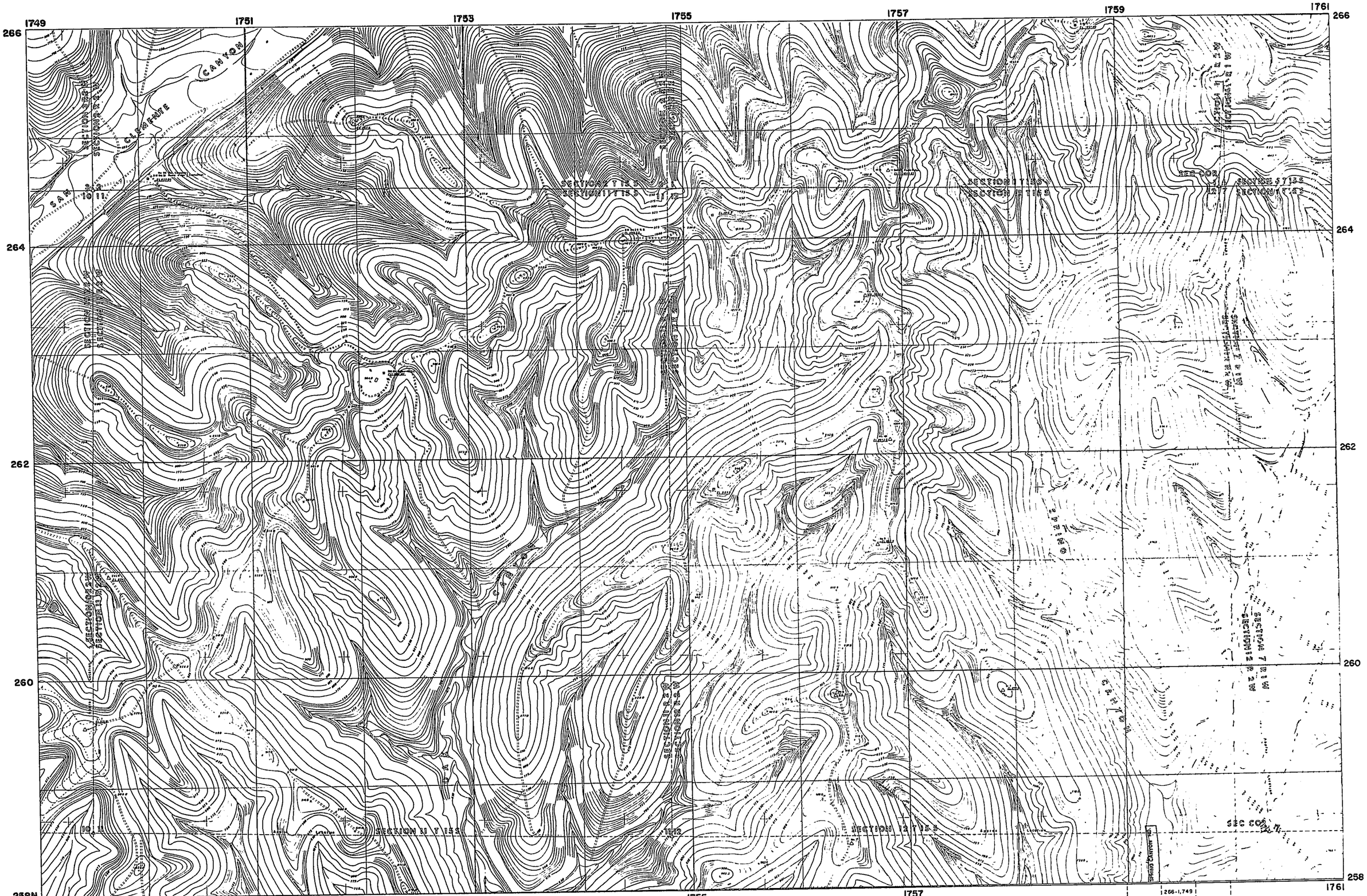

BASE MAP	
DATE DRAWN 6-13-62	
REVISED:	
4-29-70	

CITY OF SAN DIEGO, CALIFORNIA

SCALE 1 INCH-800 FEET

DATUM IS MEAN SEA LEVEL

258-1749

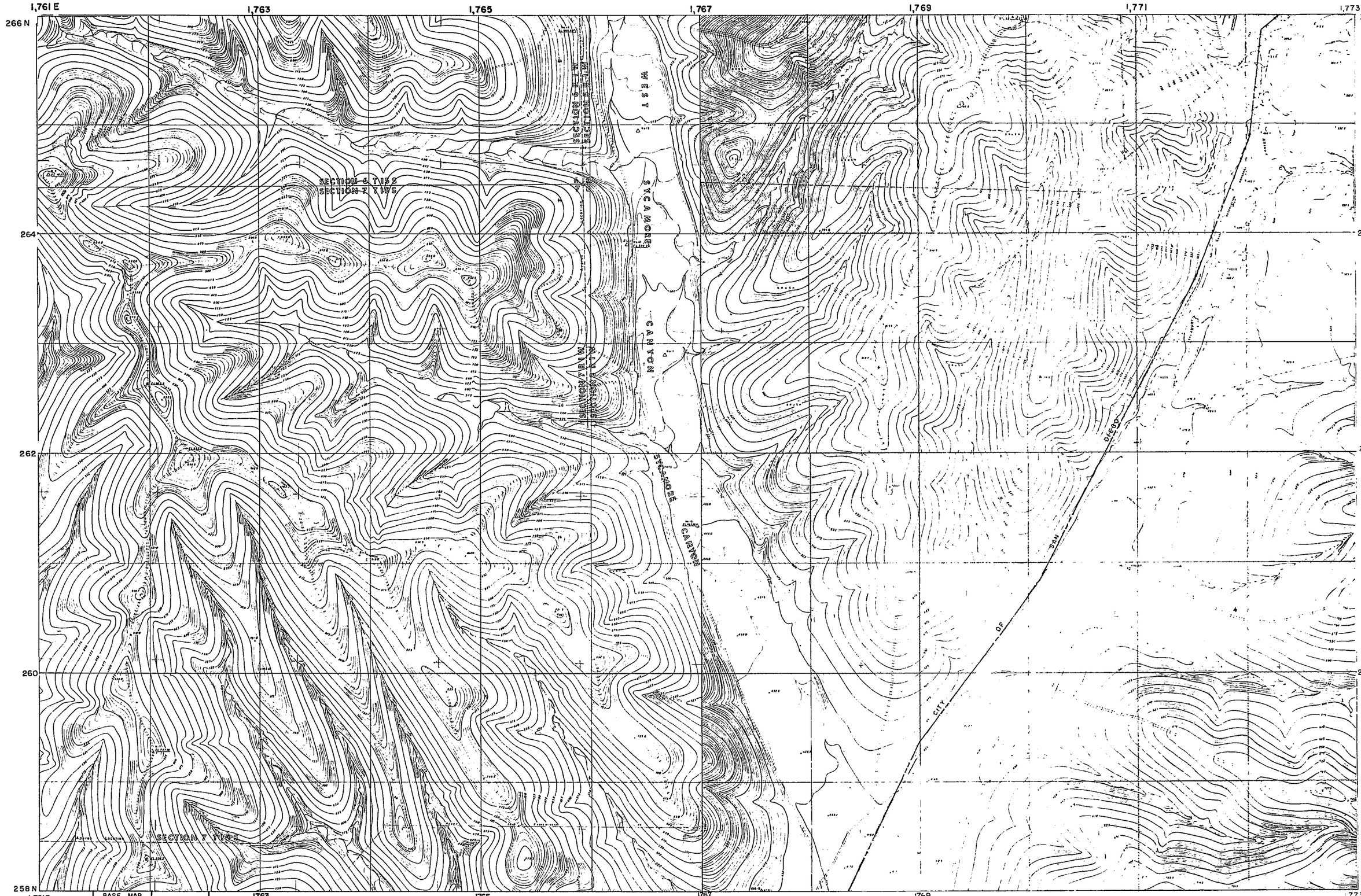

BASE MAP	
DATE DRAWN 6-13-62	
REVISED:	
/ /	

CITY OF SAN DIEGO, CALIFORNIA

SCALE 1 INCH-800 FEET

DATUM IS MEAN SEA LEVEL

258 - 1,761

1701 1703 1705 1707 1709 1711 1713

274 272 270 268 266

SEC.31 T14S R3W
SEC 32 T14S R3W
SEC 32 T14S R3W
SEC 32 T14S R3W
SEC 33 T14S R3W
SEC 5 T15S R3W

LOS PENASQUITOS CANYON
LOS PENASQUITOS
LOS PENASQUITOS
RANCHO DEL
ROS 7895

MAPS 362 & 483
SUBDIVISION OF LOTS 12 & 13 OF THE TOWN OF SORRENTO
MAPS 362 & 483
VACATED 67450
MAPS 362 & 493
PM 10898
PM 4477
MAP 6218
PM 6227
MAP 6618
PM 5340
MAP 6618
PM 6427
PM 5635
PM 5495
MAPS 362 & 493
MAPS RAS 3840
DP 315
SORRENTO & LANDS TOWNSITE
ROS 3658
362 & 493
MAP 10607
12736
PM 12377
MAP 6922
VIA SORRENTO VALLEY INDUSTRIAL PARK
PM 1203
MAP 6922
VIA SORRENTO VALLEY INDUSTRIAL PARK
UNIT 4 PM MAP 8101
SEAVIEW BUSINESS PARK MAP 10920
WATERIDGE ONE
MAP 10361
MAP 10361
MAP 10361
PM 15065
PM 13652 PARCEL 1
PM 14313
PM 13725
MAP 10099
MCKELLAR CORPORATE CENTER
PACIFIC 40
PM 14876
PM UNIT 2 MAP 11655
PM 14893
10700
LUSK INDUSTRIAL PARK
PM 14097
LUSK INDUST. PARK UNIT 3
PACIFIC CORPORATE CENTER
PACIFIC CORPORATE CENTER NO. 10 MAP 11954
PACIFIC CORPORATE CENTER NO. 6 MAP 11651
11651
PACIFIC MESA COURT
PACIFIC MESA BLVD
PACIFIC CORPORATE CENTER UNIT 3 MAP 11560
MAP 11561
PM 15064
PACIFIC CORPORATE CENTER
MIRA MESA BUSINESS PARK MAP 11561
MIRA MESA BUSINESS PARK UNIT 1 MAP 11800
PM 13800
MAP 9954
MAP 11261
MAP 11261
LUSK MIRA MESA BUS PARK EAST UNIT 1 MAP 11025
EL CAMINO MEMORIAL PARK MAP 4719
SLT RES.
PM 13866
PM 14207
PM 13071
MAP 11650
UNIT 1
UNIT 6
UNIT 6
CENTER
CENTER
CENTER


1737
1740
1743
1746
1749
274
272
270
268
266N
266
MIRAMAR RESERVOIR SITE
B338-D
THE PROMONTORY AT
MC MILLIN
SCRIPPS LAKE
MAP 10550
SEC. 33
T14S., R2W
MAP 8763
MIRAMAR RANCH
NORTH MIRAMAR RANCH
SCHOOL
SEC. 32 T14S R2W
MAP 9504
MAP 8488
MAP 7387
MAP 6512
MAP 6975
ROS 6516
MAP 6451
MAP 7603
MAP 6450
MAP 7688
MAP 7538
MAP 7085
MAP 8055
MAP 6956
MAP 9563
MAP 7419
MAP 8887
MAP 7960
MAP 5960
MAP 7724
MAP 10195
MAP 9587
MAP 9953
MAP 9841G
MAP 9466
MAP 8018
MAP 10256
MAP 10036
MAP 10923
MAP 11300
MAP 11299
MAP 12079
MAP 13695
MAP 15135
MAP 9085
SCRIPPS RANCH
SCRIPPS VILLAGE CENTER
SCRIPPS HILLS
THE WOODS AT SCRIPPS RANCH
MCMILLIN SCRIPPS TWO
MCMILLIN SCRIPPS THREE
U.S. NAVY FIREFIGHTER'S SCHOOL
UNITED STATES INTERNATIONAL UNIVERSITY
SEC. 4 T15S R2W
SEC. 5 T15S R2W
ROS 7076
ROS 6529
PM 5086
PM 5232
PM 3156
PM 3218
PM 1876
PM 5941
PM 14456
PM 7419
PM 5542
PM 15135
PM 5802
PM 8802
PM 1917
PM CARROLL
ESTATES
CAMINO RUIZ
CAMINO DEL SUR
CAMINO DE LA COSTA
CAMINO DEL SOL
CAMINO DE LA CALMA
CAMINO ISOMA
CAMINO VISTA SERENA
CAMINO VISTA SOLEDAD
CAMINO VISTA DEL LAGO
MIRA LAGO TERRACE
SCRIPPS RANCH BLVD.
POMERADO ROAD
SCRIPPS LAKE DRIVE
SCRIPPS RANCH DRIVE
SCRIPPS POWAY PARKWAY
SCRIPPS MIRAMAR RANCH
SCRIPPS VILLAGE CENTER
SCRIPPS VILLAGE UNIT 5
SCRIPPS RANCH UNIT 2
SCRIPPS RANCH UNIT 3
SCRIPPS RANCH UNIT 4
SCRIPPS RANCH UNIT 5
SCRIPPS RANCH UNIT 6
SCRIPPS RANCH UNIT 7
SCRIPPS RANCH UNIT 8
SCRIPPS RANCH UNIT 9
SCRIPPS RANCH UNIT 10
SCRIPPS RANCH UNIT 11
SCRIPPS RANCH UNIT

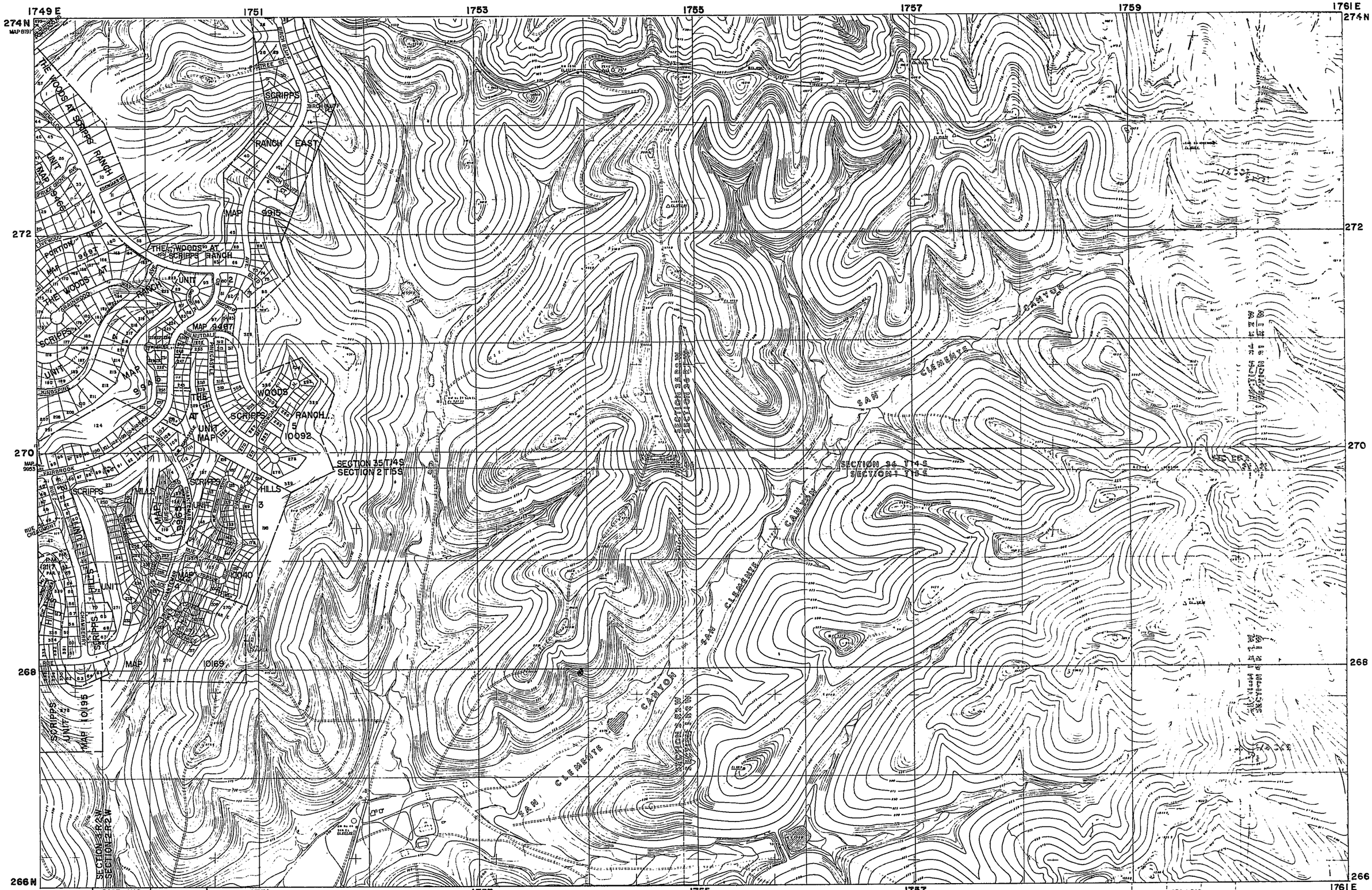
1749 E
1751
1753
1755
1757
1759
1761 E
274 N
272
270
268
266 N
SCRIPPS RANCH EAST
THE WOODS AT SCRIPPS RANCH UNIT MAP 9915
THE WOODS AT SCRIPPS RANCH UNIT 2 MAP 9997
THE WOODS AT SCRIPPS RANCH UNIT 3 MAP 9994
THE WOODS AT SCRIPPS RANCH UNIT 5 MAP 10092
SCRIPPS HILLS UNIT 1 MAP 9963
SCRIPPS HILLS UNIT 2 MAP 9965
SCRIPPS HILLS UNIT 3 MAP 10040
SCRIPPS HILLS UNIT 4 MAP 10169
SCRIPPS UNIT 2 MAP 10196
SECTION 35 T14S R2W
SECTION 2 T15S R2W
SECTION 36 T14S R1W
SECTION 1 T15S R1W
SECTION 3 R2W R1W
SECTION 2 R2W R1W
SAN CLEMENTE CANYON
BIRCH BLUFF
SPRUCE GROVE AVE
LIVEWOOD WAY
GREENWOOD
KINGSPIKE
FAIRBROOK
RUE CHEVONNEY
RUE PLAISANCE
RUE PARISIEN
CHAMBERRY
MEADOWDALE
WINDSOR
CHESTERFIELD
BRIDGEHAMPTON
CHARTERWOOD
CHESHIRE
CHARTERWOOD
CHARTERWOOD
CHARTERWOOD

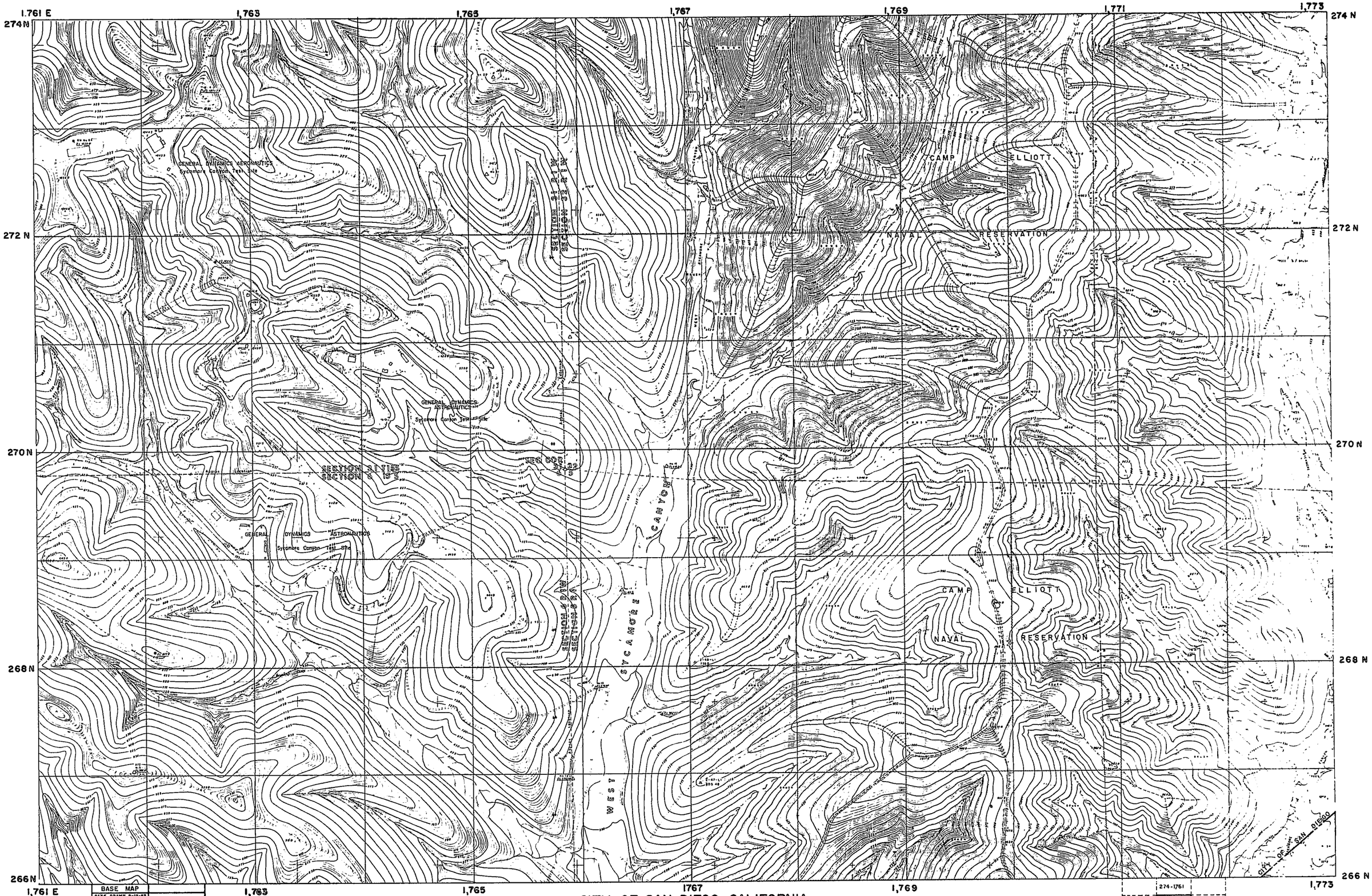

BASE MAP	
DATE DRAWN 8-13-62	
REVISED:	

CITY OF SAN DIEGO, CALIFORNIA

SCALE 1 INCH - 800 FEET

DATUM IS MEAN SEA LEVEL

	274-1761	
266-1,749		266-1,773
	258-1,761	

266-1761

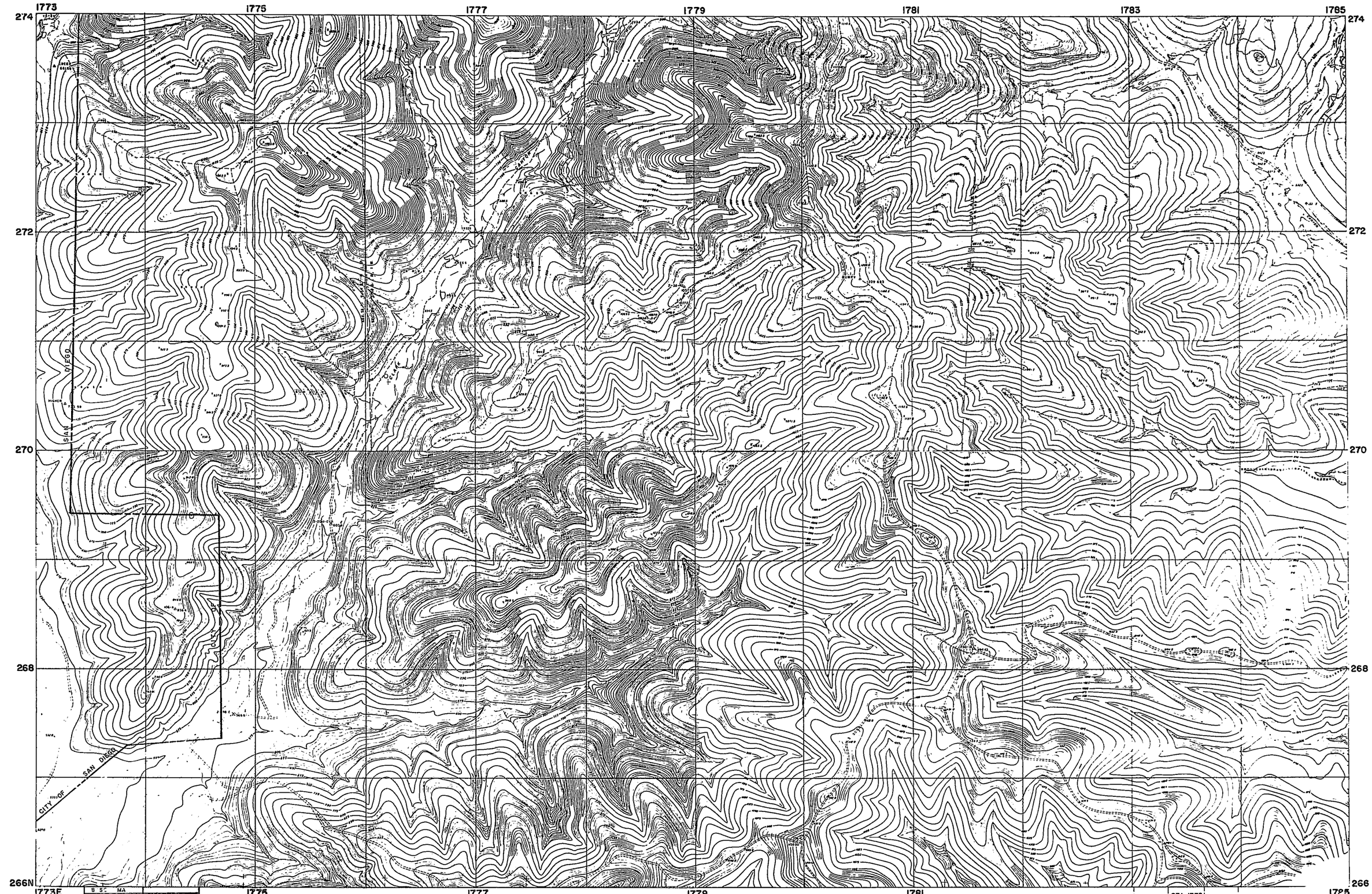

CITY OF SAN DIEGO, CALIFORNIA

SCALE 1 INCH-800 FEET

DATUM IS MEAN SEA LEVEL

266-1773

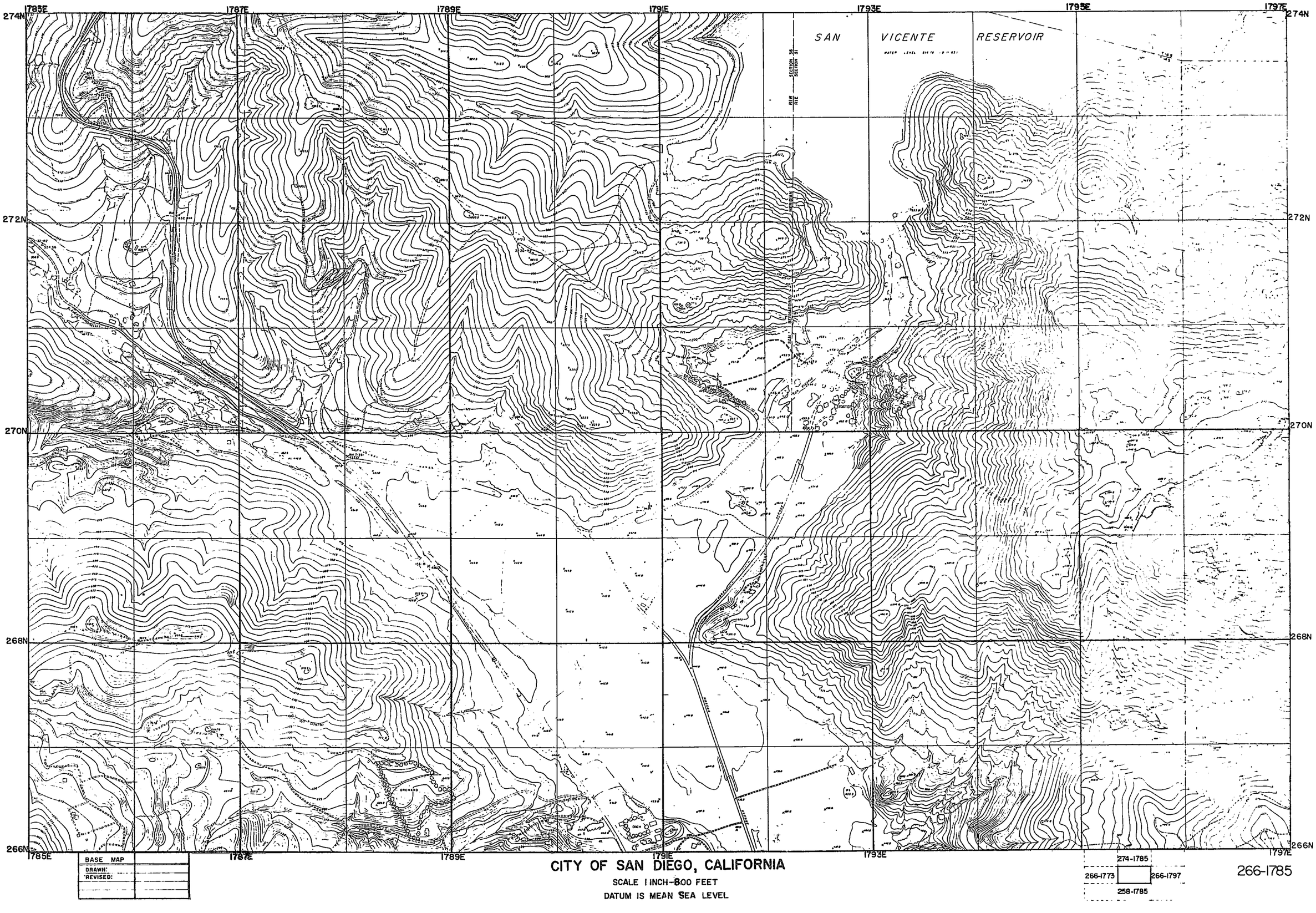

BASE MAP	
DRAWN:	
REVISED:	

CITY OF SAN DIEGO, CALIFORNIA

SCALE 1 INCH-800 FEET

DATUM IS MEAN SEA LEVEL

274-1785
266-1773 266-1797
258-1785

266-1785

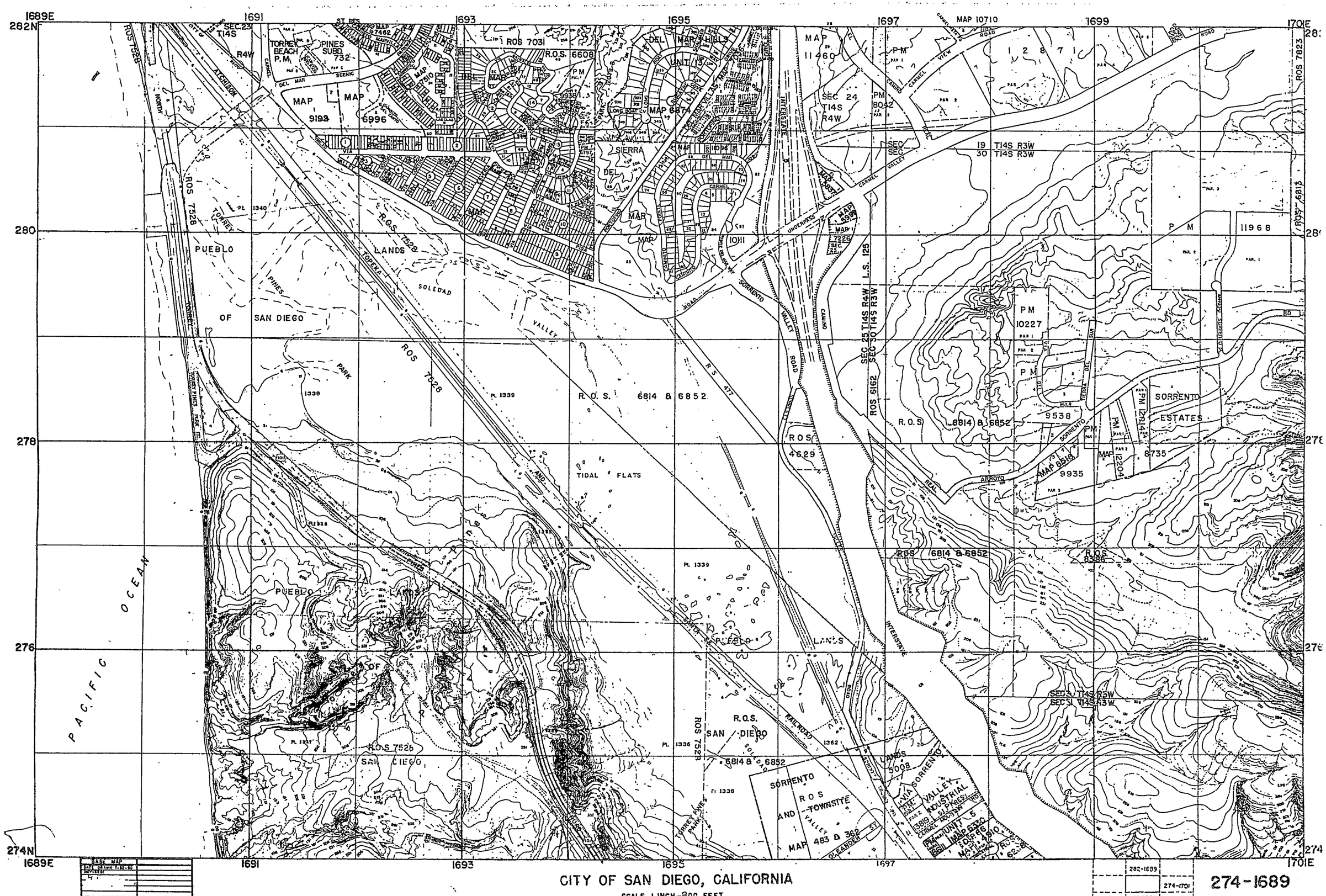
1689E
1691
1693
1695
1697
1699
1701E
282N
280
278
276
274N
SEC 23 T14S R4W
TORREY PINES SUBD 732
MAP 7462
MAP 9193
MAP 6996
R.O.S. 6608
ROS 7031
MAP 7310
MAP 6874
MAP 10710
MAP 11460
SEC 24 T14S R4W
PM 8052
19 T14S R3W
30 T14S R3W
PM 11968
PM 10227
SEC 25 T14S R4W
SEC 30 T14S R3W
L.S. 129
ROS 5162
R.O.S. 6814 & 6852
ROS 4629
MAP 9538
MAP 9935
MAP 12204
ROS 7823
ROS 6818
ROS 7528
PUEBLO LANDS OF SAN DIEGO
TORREY PINES PARK
TIDAL FLATS
PACIFIC OCEAN
SORRENTO VALLEY
SORRENTO ESTATES
SORRENTO VALLEY INDUSTRIAL PARK UNIT 5
MAP 8330
MAP 4810
MAP 483 & 362
ROS 6218
ROS 8326
SEC 24 T14S R3W
SEC 31 T14S R3W
INTERSTATE 5
CARMEL VALLEY ROAD
SORRENTO VALLEY ROAD
CAMINO DEL MAR
CAMINO DEL SUR
CARMEL VIEW ROAD
SANTA FE RAILROAD
TASK MAP
DATE DRAWN 7-20-60
REVISED:
CITY OF SAN DIEGO, CALIFORNIA
SCALE 1 INCH = 800 FEET
282-1689
274-1701
266-1639
274-1689

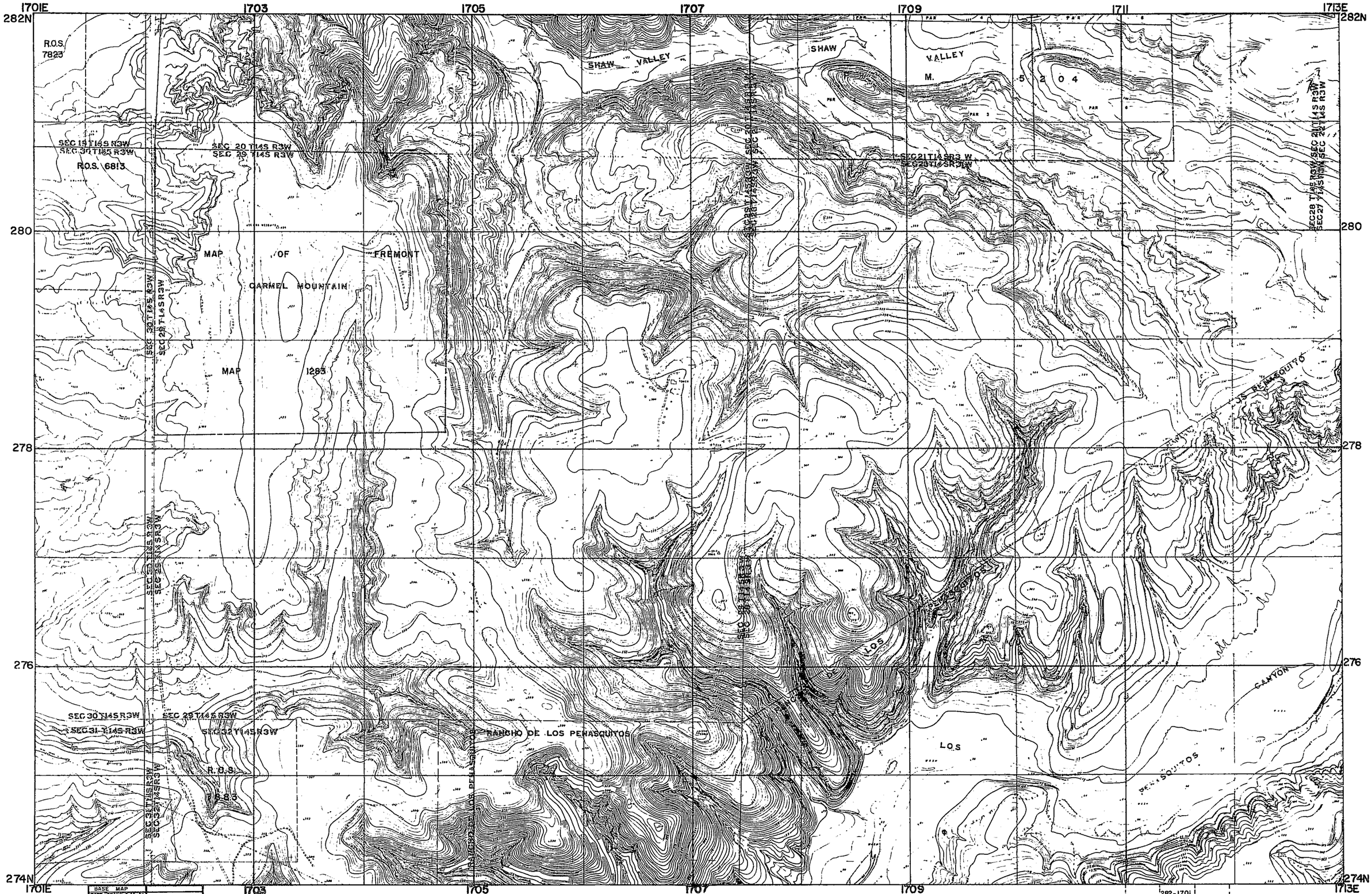

CITY OF SAN DIEGO, CALIFORNIA

SCALE 1 INCH = 800 FEET

DATUM IS MEAN SEA LEVEL

274-1701

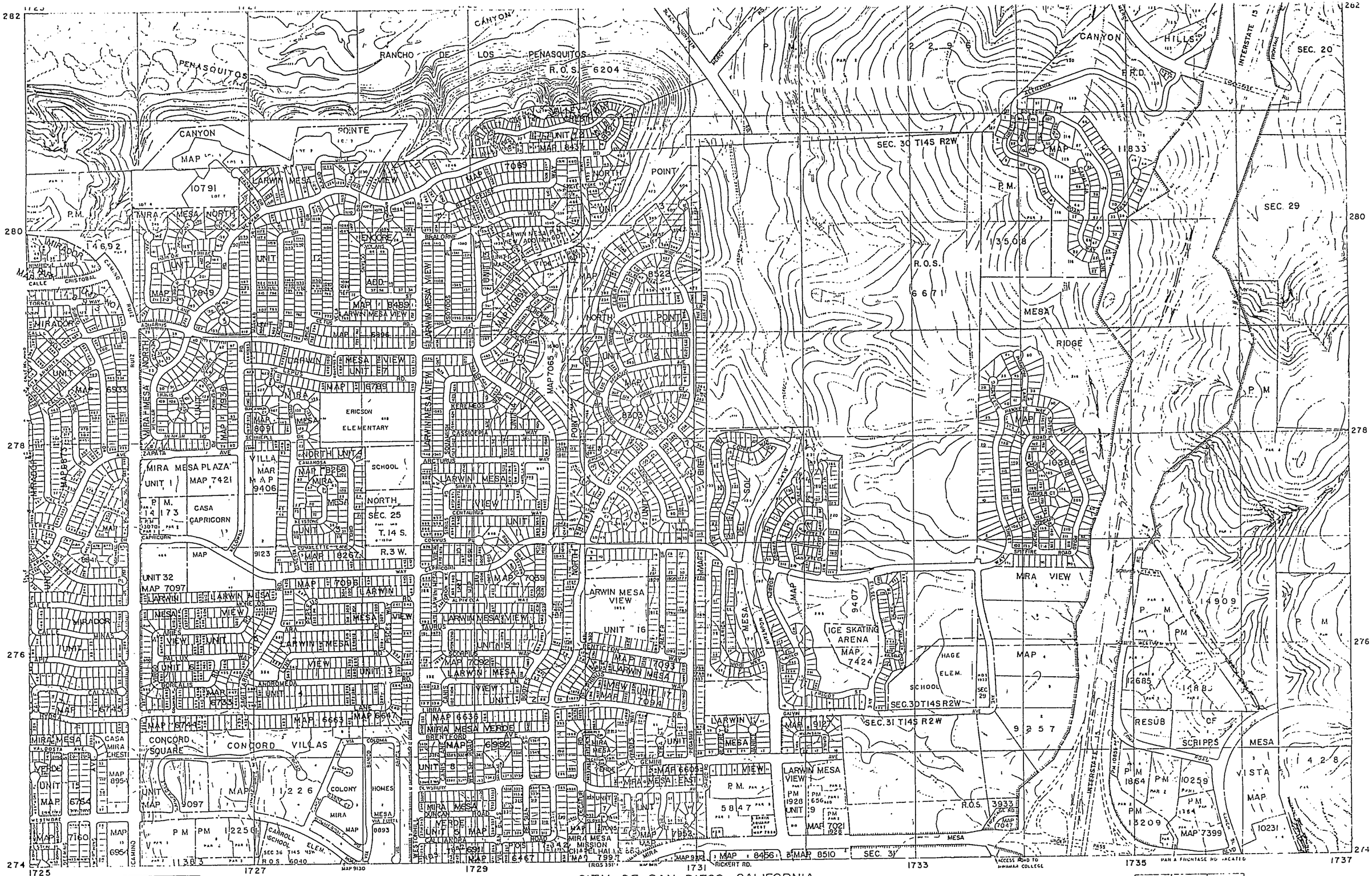
RANCHO DE LOS PENASQUITOS
PENASQUITOS CANYON
R.O.S. 6204
CANYON POINTE
MAP 10791
MIRA MESA NORTH
LARWIN MESA VIEW
MAP 7089
NORTH POINTE UNIT 15
MAP 8522
MAP 8203
MAP 8489
MAP 6826
MAP 6789
ERICSON ELEMENTARY
MIRA MESA PLAZA UNIT 1 MAP 7421
CASA CAPRICORN
NORTH SEC. 25 T. 14 S. R. 3 W.
UNIT 32 MAP 7097
CONCORD SQUARE
CONCORD VILLAS
MAP 11226
MAP 6663
MAP 6635
MAP 6992
MAP 7092
MAP 7093
MAP 7094
MAP 6647
MAP 6791
MAP 7952
MAP 8456
MAP 8510
SEC. 30
SEC. 31
SEC. 32
SEC. 33
SEC. 34
SEC. 35
SEC. 36
SEC. 20
SEC. 29
SEC. 30 T14S R2W
SEC. 31 T14S R2W
SEC. 32 T14S R2W
SEC. 33 T14S R2W
R.O.S. 6671
R.O.S. 3933
R.O.S. 6040
R.O.S. 9130
MESA RIDGE
MIRA VIEW
ICE SKATING ARENA MAP 7424
HAGE ELEM. SCHOOL
MAP 9407
MAP 9257
MAP 7399
MAP 7047
MAP 10231
MAP 10259
MAP 14909
MAP 12685
MAP 14885
MAP 14288
MAP 11833
MAP 13209
MAP 11864
MAP 10258
MAP 35018
MAP 14692
MAP 10791
MAP 7949
MAP 8933
MAP 7934
MAP 8091
MAP 9406
MAP 7421
MAP 9123
MAP 9267
MAP 7095
MAP 7097
MAP 6793
MAP 6773
MAP 8954
MAP 6764
MAP 8955
MAP 7160
MAP 6954
MAP 8893
MAP 9097
MAP 9127
MAP 7021
MAP 7028
MAP 7799
MAP 9130
MAP 9131
MAP 9132
MAP 9133
MAP 9134
MAP 9135
MAP 9136
MAP 9137
MAP 9138
MAP 9139
MAP 9140
MAP 9141
MAP 9142
MAP 9143
MAP 9144
MAP 9145
MAP 9146
MAP 9147
MAP 9148
MAP 9149
MAP

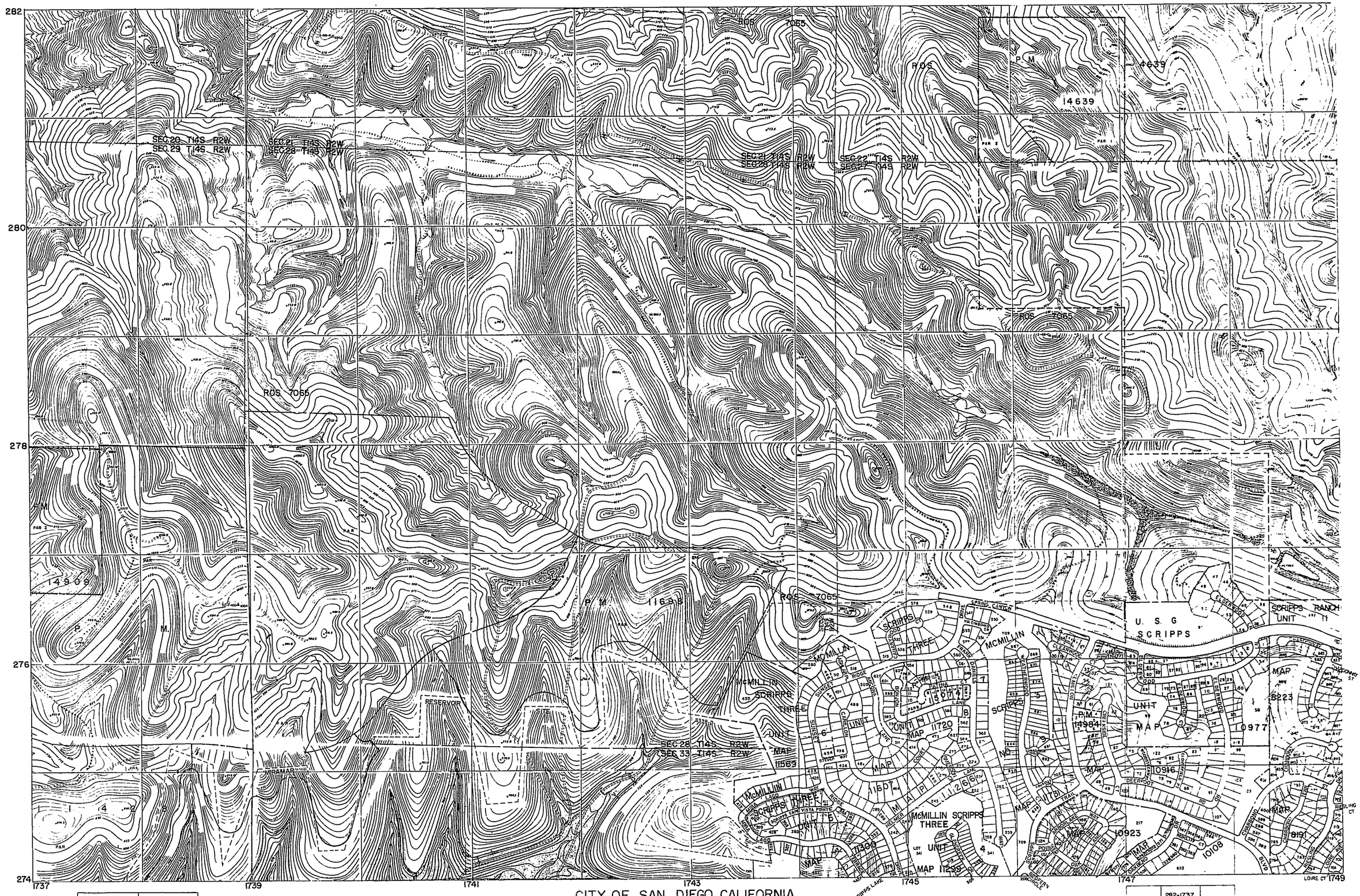
282
280
278
276
274
1737
1739
1741
1743
1745
1747
1749
SEC.20 T14S R2W
SEC. 29 T14S R2W
SEC.21 T14S R2W
SEC.28 T14S R2W
SEC.22 T14S R2W
SEC.27 T14S R2W
SEC 28 T14S R2W
SEC 33 T14S R2W
ROS 7065
P M 14639
P M 14909
P M 11698
P M 14984
MIRAMAR
RESERVOIR
SITE
McMILLIN SCRIPPS THREE UNIT 6 MAP 11565
McMILLIN SCRIPPS THREE UNIT 5 MAP 11720
McMILLIN SCRIPPS THREE UNIT 4 MAP 11239
SCRIPPS RANCH UNIT 11
U. S. G SCRIPPS
MAP 8223
MAP 10977
MAP 10916
MAP 10923
MAP 8191
MAP 10108
MAP 11266
MAP 11781
MAP 11300
SCRIPPS LAKE DR
SCRIPPS RANCH BLVD
SCRIPPS POWAY PKWY
SPRING CANYON RD
CAMERON RIDGE PL
CAMERON RIDGE PT
CAMERON RIDGE VIEW
CAMERON RIDGE WAY
SUNSET CREST
SUNSET RIDGE
SUNSET VISTA
SUNSET VISTA POINTE
DEERPOST
DEERWOOD
DEERWOOD LANE
DEERWOOD PL
DEERWOOD WAY
DEERWOOD CT
DEERWOOD DR
DEERWOOD PT
DEERWOOD RD
DEERWOOD ST
DEERWOOD TER
DEERWOOD VIEW

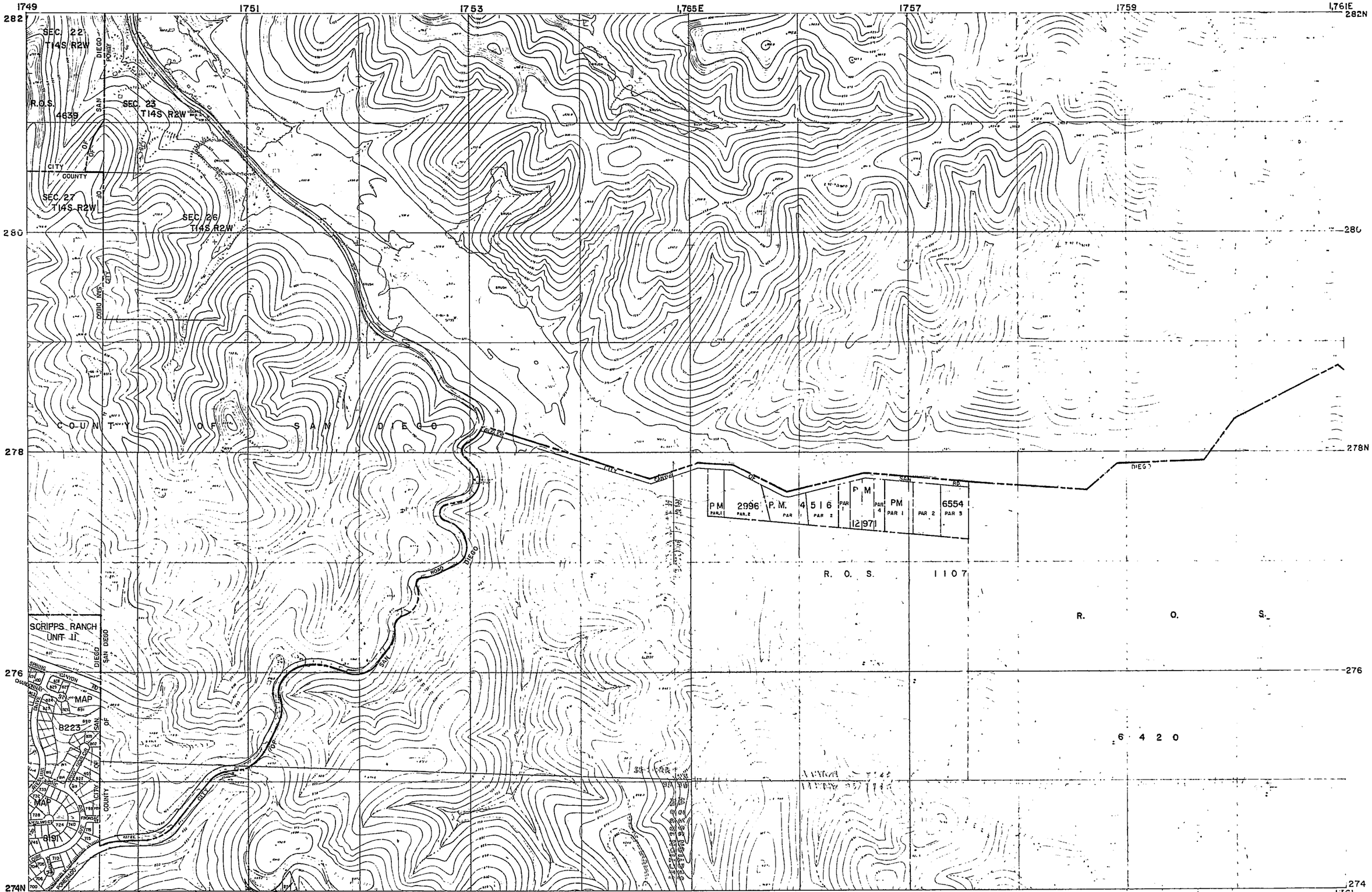

CITY OF SAN DIEGO, CALIFORNIA

SCALE 1 INCH - 800 FEET

274 - 1749

1,761E 1763 1765 1,767E 1769 1771 1,773E

282N 280 278N 276 274N

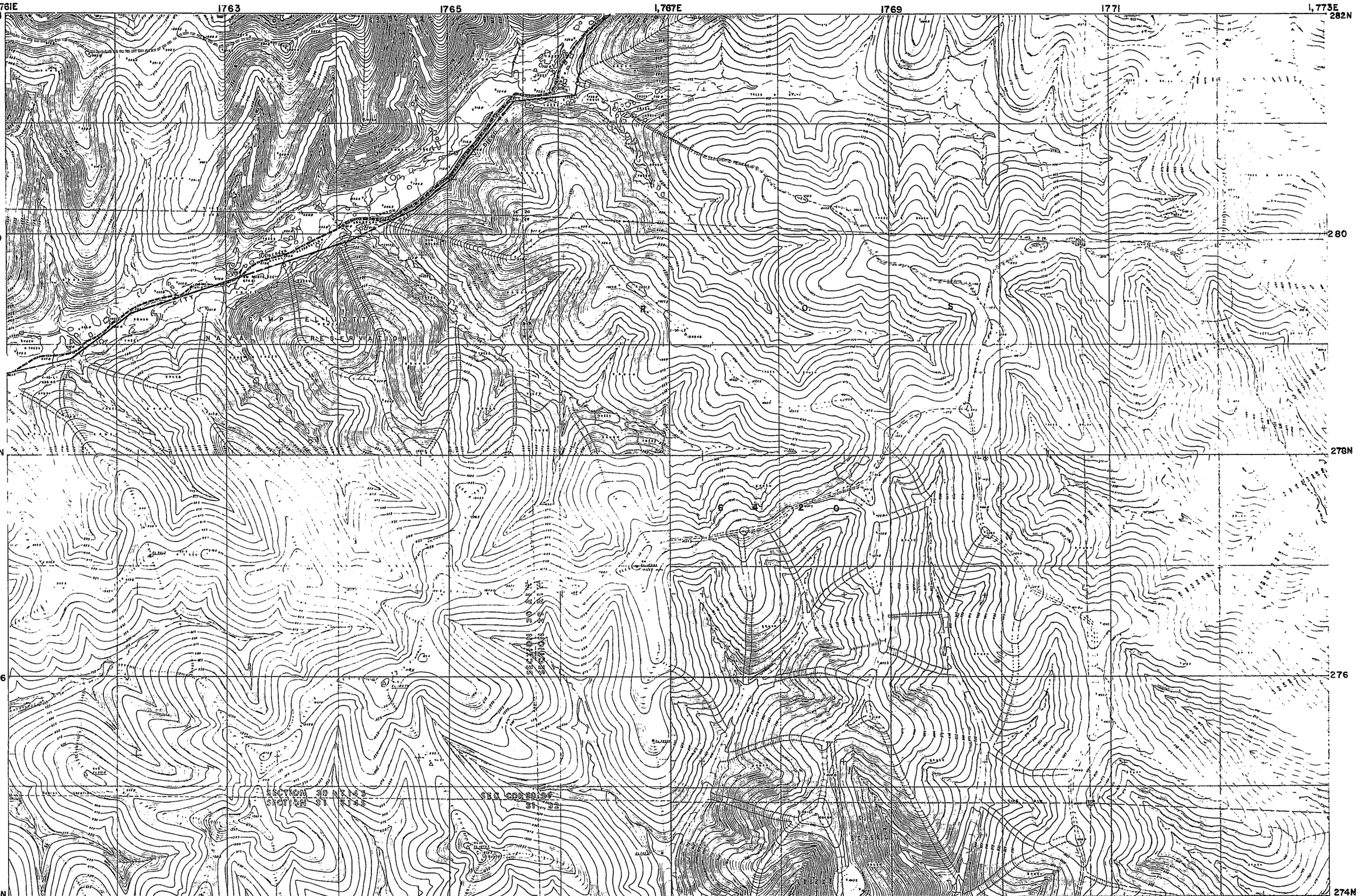

BASE MAP
DATE DRAWN 6-13-52
REVISED:
/

CITY OF SAN DIEGO, CALIFORNIA

SCALE 1 INCH - 800 FEET

DATUM IS MEAN SEA LEVEL

282-1,761		
274-1,749		274-1,773
266-1,761		

274 - 1761

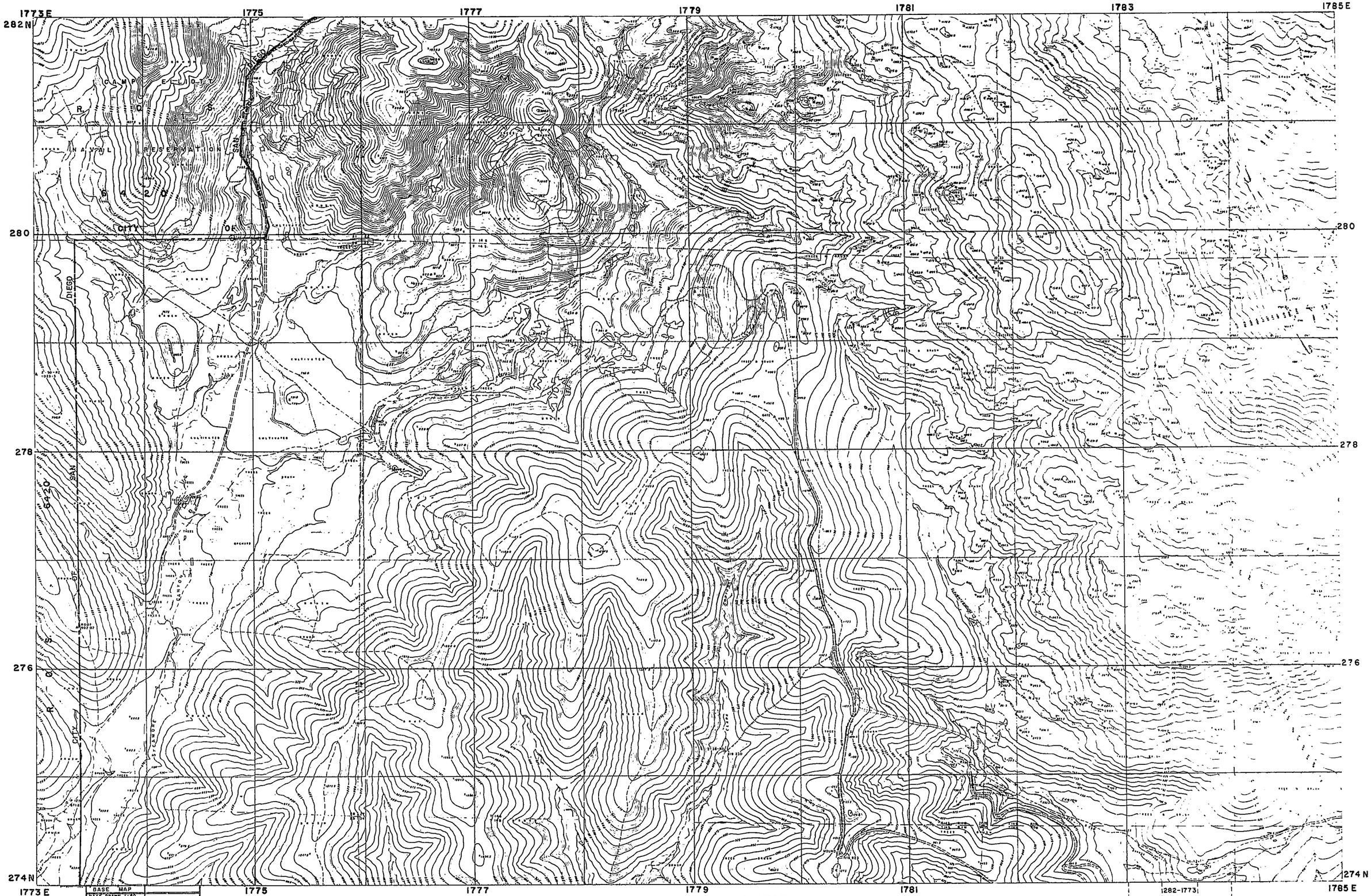

CITY OF SAN DIEGO, CALIFORNIA

SCALE 1 INCH-800 FEET

DATUM IS MEAN SEA LEVEL

274 - 1773

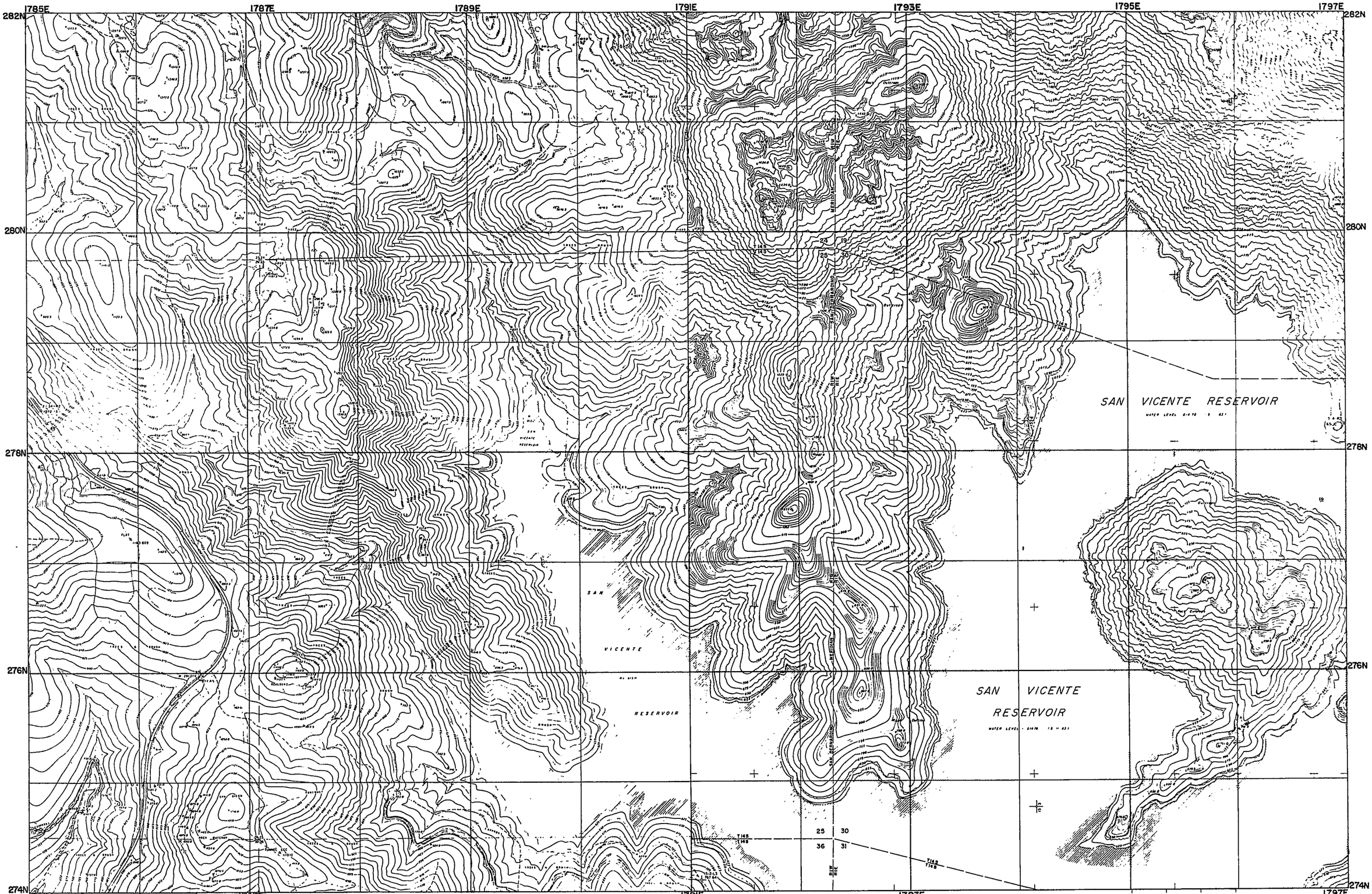

BASE MAP	
DRAWN:	
REVISED: 2/9/65	

CITY OF SAN DIEGO, CALIFORNIA

SCALE 1 INCH=800 FEET
DATUM IS MEAN SEA LEVEL

274-1785

1797E 1799E 1801E 1803E 1805E 1807E 1809E

282N 280N 278N 276N 274N

SAN VICENTE RESERVOIR

BARONA INDIAN RESERVATION

BASE MAP
DRAWN:
REVISED:

CITY OF SAN DIEGO, CALIFORNIA

SCALE 1 INCH = 800 FEET

DATUM IS MEAN SEA LEVEL

282-1797
274-1785 | 274-1809
266-1809

274-1797



BASE MAP	
DATE DRAWN-Y-30-[illegible]	
REVISED	

CITY OF SAN DIEGO, CALIFORNIA

SCALE 1 INCH = 800 FEET

DATUM IS MEAN SEA LEVEL

	290-1677	
		282-1689

282-1677

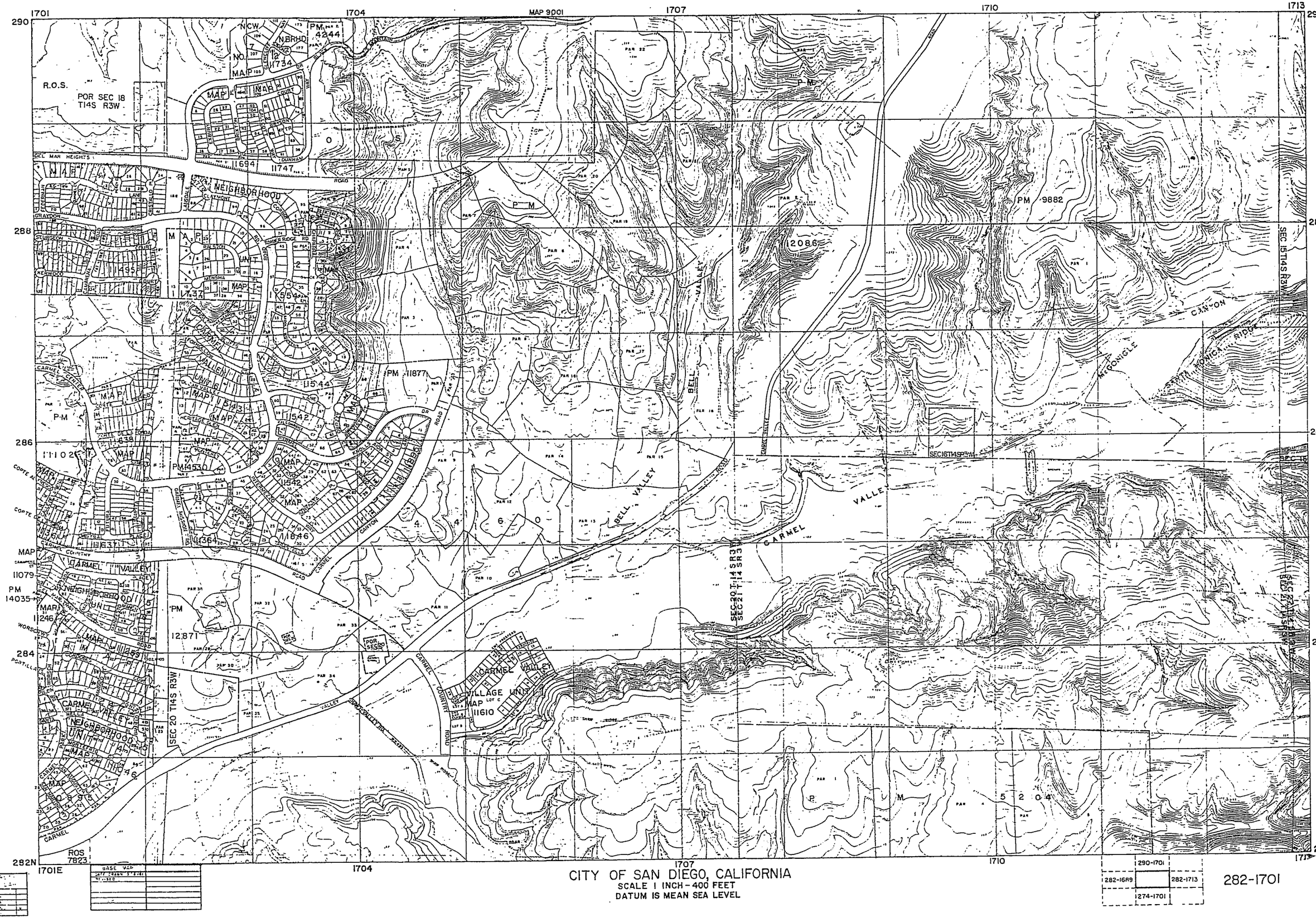

CITY OF SAN DIEGO, CALIFORNIA
SCALE 1 INCH - 400 FEET
DATUM IS MEAN SEA LEVEL

	290-1701	
282-1689		282-1713
	274-1701	

282-1701

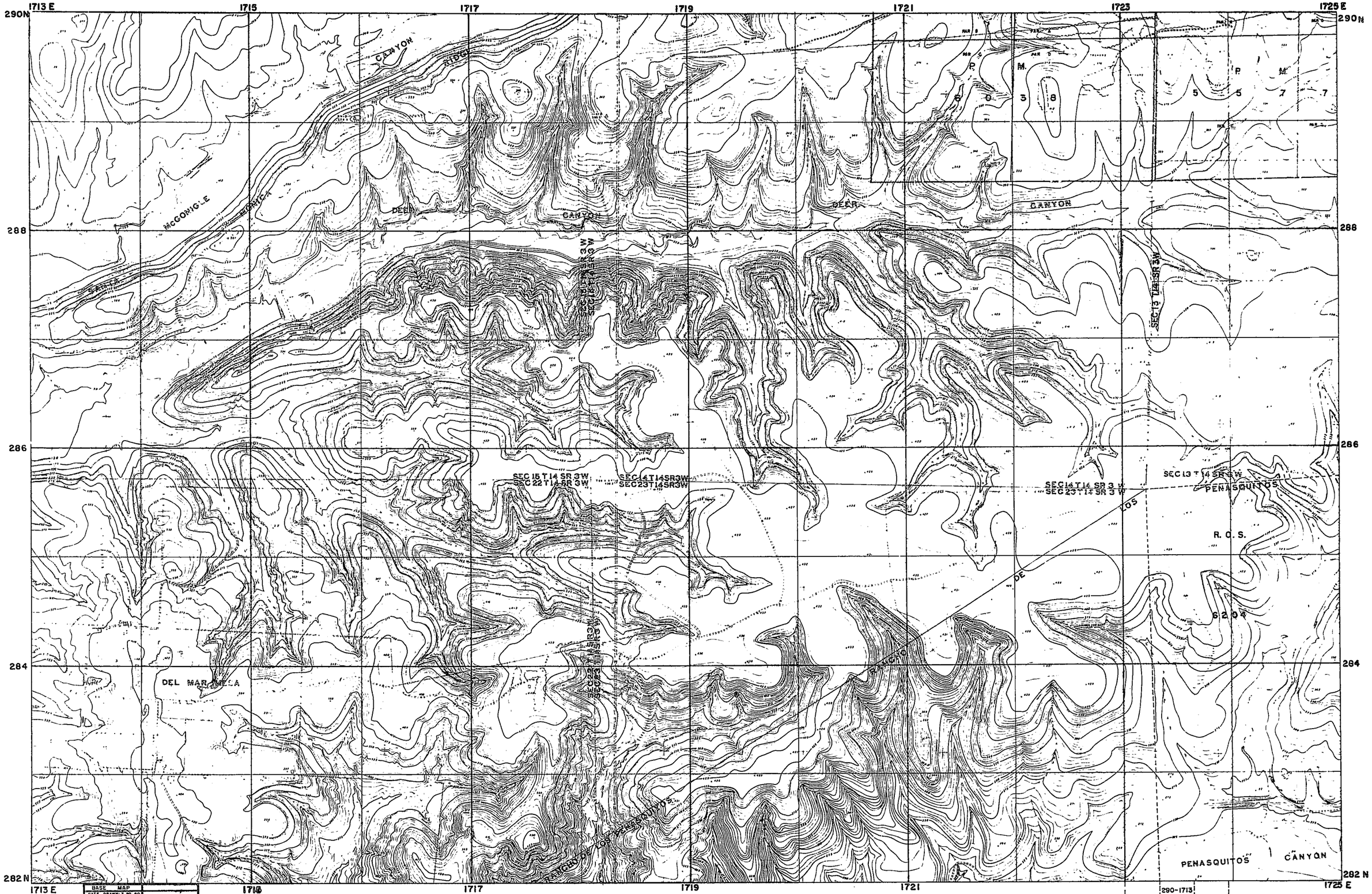

BASE MAP	
DATE DRAWN: 7-20-60	
REVISED	

1 Inch = 800 Feet — Datum is Mean Sea Level

City of San Diego — City Engineer's Office

	290-1713	
282-1701		282-1725
	274-1713	

282 - 1713

290
288
286
284
282
1725
1727
1729
1731
1733
1735
1737

CITY OF SAN DIEGO, CALIFORNIA

SCALE 1 INCH - 400 FEET

DATUM IS MEAN SEA LEVEL

	290-1725	
282-1713		282-1737
	274-1725	

282-1725

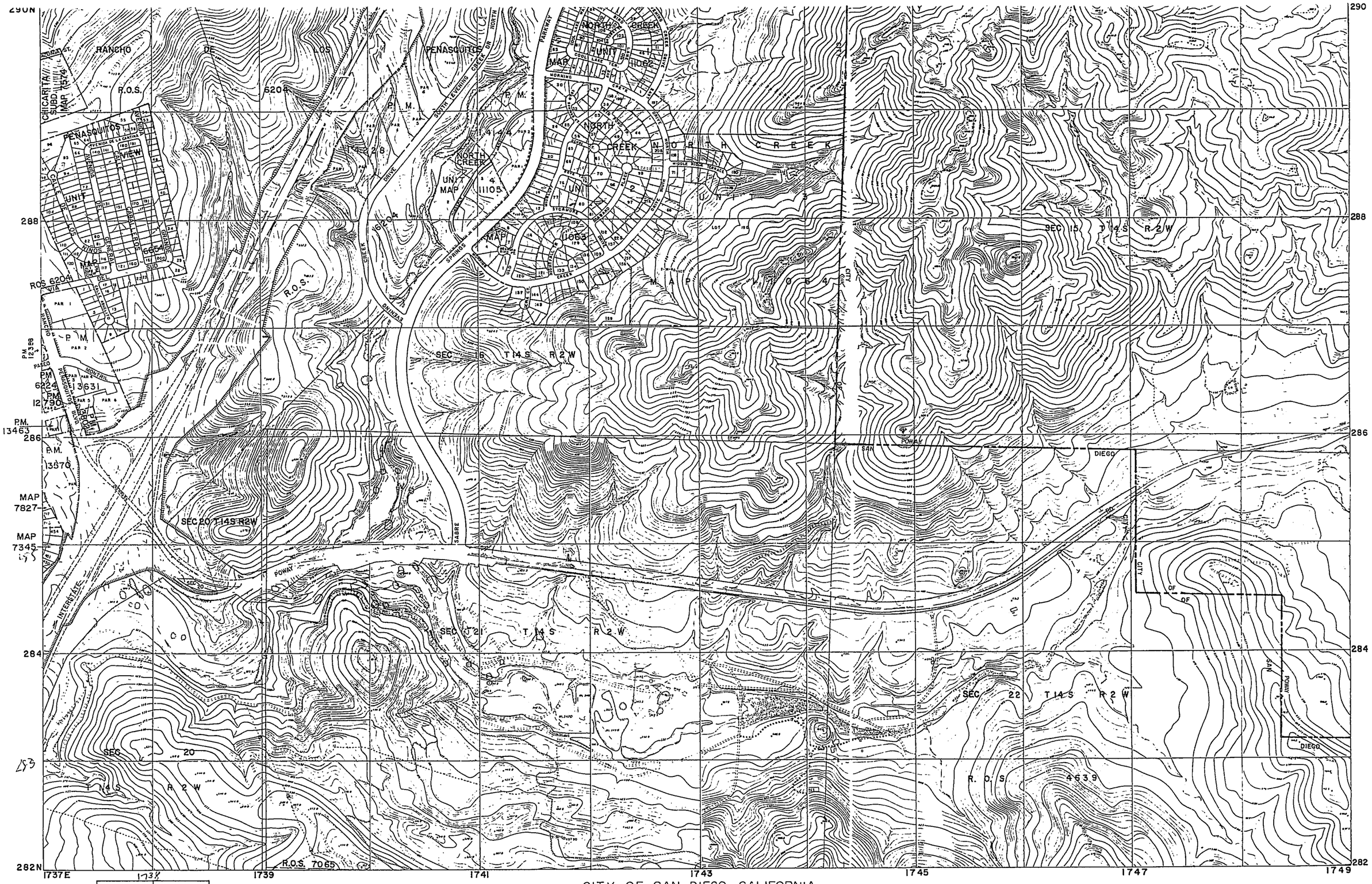

BASE MAP	
DRAWN 9-11-70BJ	
REV SED	
[illegible]	

CITY OF SAN DIEGO, CALIFORNIA

SCALE 1 INCH - 800 FEET

DATUM IS MEAN SEA LEVEL

	290-1737	
282-1725		282-1749
	274-1737	

282-1737

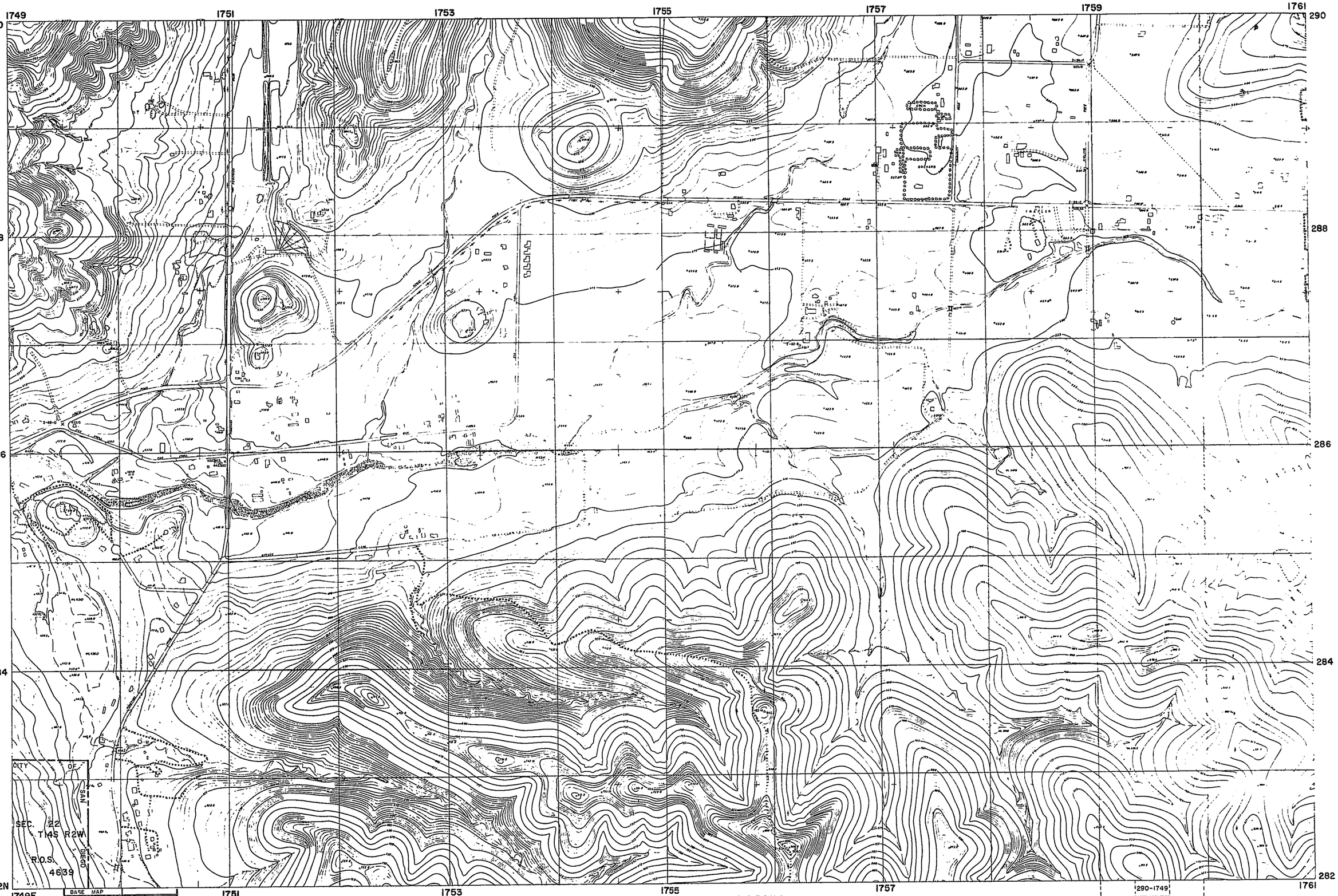

CITY OF SAN DIEGO, CALIFORNIA

SCALE 1 INCH - 800 FEET

DATUM IS MEAN SEA LEVEL

282-1749

OVERLAYS AVAILABLE
TOPO
SEWER
WATER

1761E 1763 1765 1,767E 1769 1771 1773E

290N

288

286N

284

282N

1,761E 1763 1765 1767E 1769 1773E

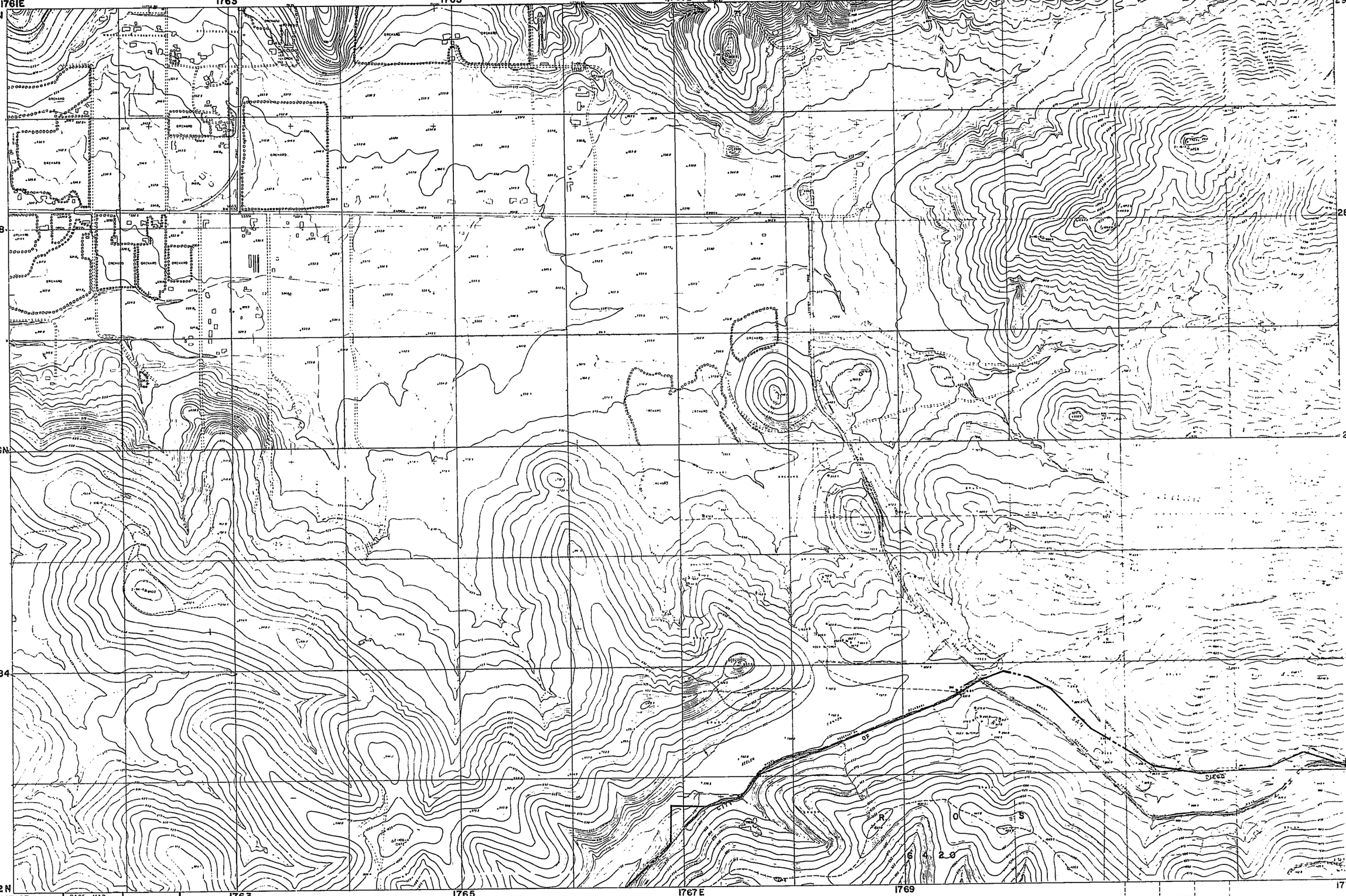

BASE MAP
DATE DRAWN 3-2-62
REVISED

CITY OF SAN DIEGO, CALIFORNIA

SCALE 1 INCH-800 FEET

DATUM IS MEAN SEA LEVEL

282-1749 | 282-1773 | 274-1761

282 - 1761

290N

288

286N

284

282N

1,773E

1775

1777

1,779E

1781

1,785E

264

BASE MAP
DATE DRAWN 10-22-52
REVISED

CITY OF SAN DIEGO, CALIFORNIA

SCALE 1 INCH - 800 FEET

DATUM IS MEAN SEA LEVEL

282-1781
1274-1773

282 - 1773

1785E 1787E 1789E 1791E 1793E 1795E 1797E

290N 288N 286N 284N 282N

BOULDER OAKS

BASE MAP
DRAWN:
REVISED:

CITY OF SAN DIEGO, CALIFORNIA

SCALE 1 INCH=800 FEET

DATUM IS MEAN SEA LEVEL

290-1785
282-1773 282-1797
274-1785

282-1785

1797E 1799E 1801E 1803E 1805E 1807E 1809E

290N 288N 286N 284N 282N

SAN VICENTE RESERVOIR

SAN VICENTE CREEK

BARONA INDIAN RESERVATION

BASE MAP
DRAWN:
REVISED:

CITY OF SAN DIEGO, CALIFORNIA

SCALE 1 INCH = 800 FEET

DATUM IS MEAN SEA LEVEL

290-1797
282-1785 282-1809
274-1797

282-1797

1677E
298N
1683
1685
1687
1689E
298N
296
296
294
294
292
292
290N
1677E
1683
1685
290N
1689E
SEC 2 T14S R4W
SEC 11 T14S R4W
PACIFIC
OCEAN
U.S. HIGHWAY 101
NORTH
STRAND
SEC 11 T14S R4W
SEC 14 T14S R4W
PACIFIC
OCEAN
BASE MAP
DATE DRAWN: 7-20-50
REVISED:
298-1677
290-1689
290-1677
CITY OF SAN DIEGO, CALIFORNIA
SCALE 1 INCH = 800 FEET
DATUM IS MEAN SEA LEVEL



JUNE 1986

CITY OF SAN DIEGO, CALIFORNIA

SCALE 1 INCH 800 FEET

296-1701

290-1689

290-1713

292-1701

290-1701

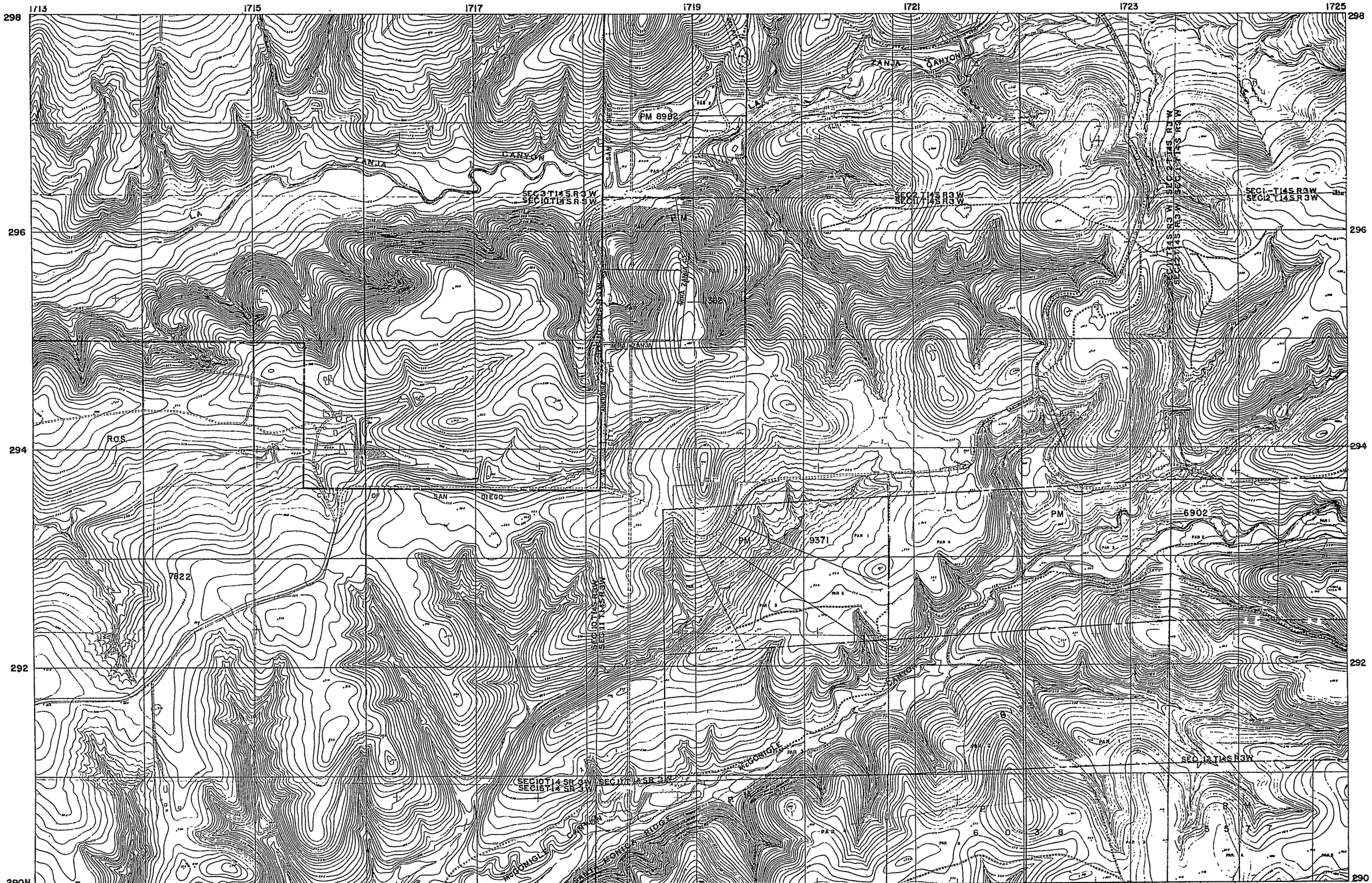

CITY OF SAN DIEGO, CALIFORNIA
SCALE 1 INCH-800 FEET
DATUM IS MEAN SEA LEVEL

290-1713



CITY OF SAN DIEGO, CALIFORNIA

SCALE 1 INCH - 400 FEET

DATUM IS MEAN SEA LEVEL

290-1749

BASE MAP	
DATE DRAWN: 3-6-82	
REVISED:	
7-17-1 EW	
6-5-87 CM	

OVERLAYS AVAILABLE	
TOPO	
SEWER	
WATER	
ZONING	X
DRAIN	

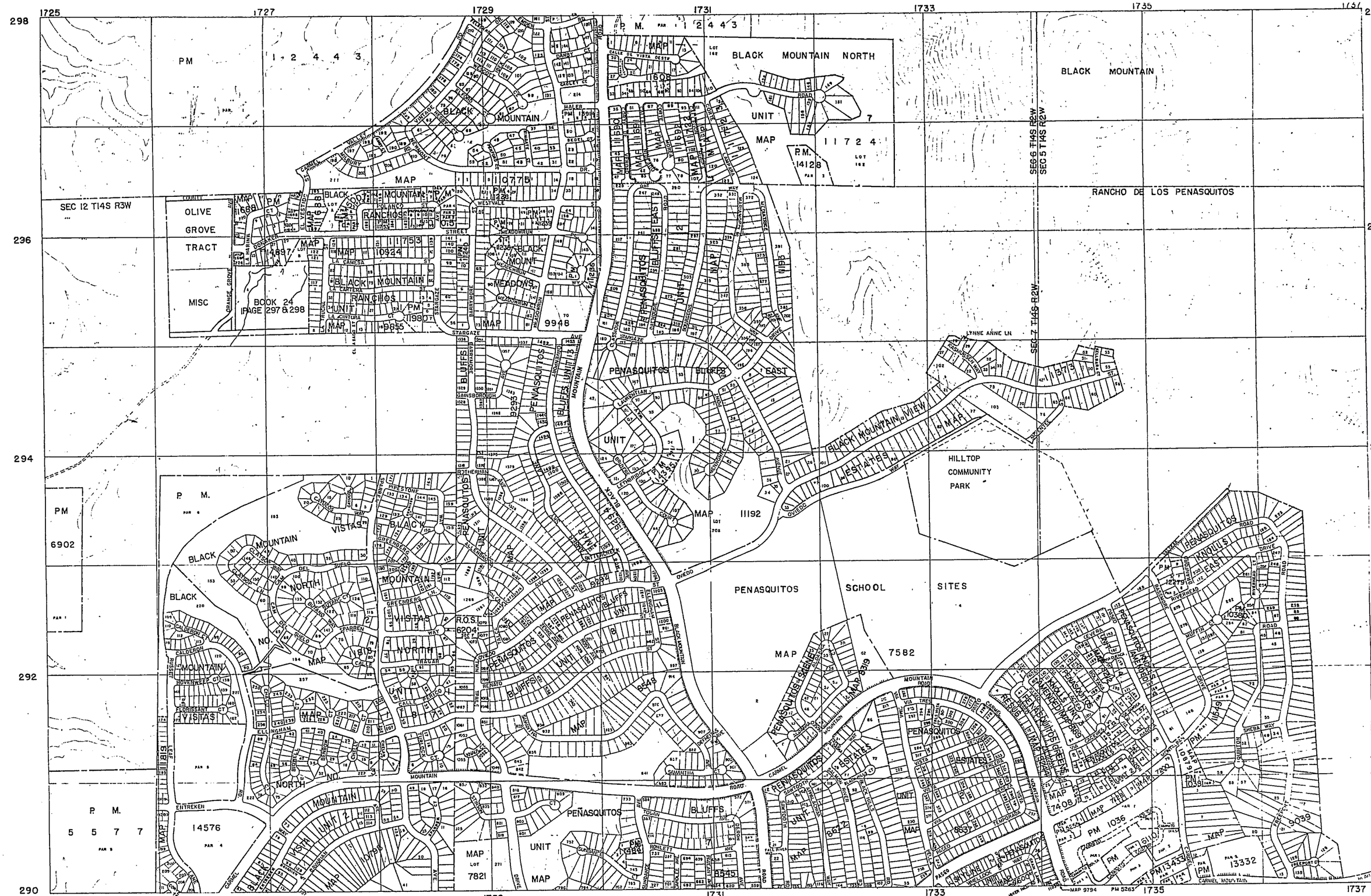
1725
1727
1729
1731
1733
1735
1737
298
296
294
292
290
SEC 12 T14S R3W
SEC 6 T14S R2W
SEC 5 T14S R2W
SEC 7 T14S R2W
RANCHO DE LOS PENASQUITOS
BLACK MOUNTAIN
BLACK MOUNTAIN NORTH
UNIT 7
MAP 11724
P.M. 14128
OLIVE GROVE TRACT
MISC
BOOK 24 PAGE 297 & 298
BLACK MOUNTAIN RANCHOS UNIT 1 PM 11980
BLACK MOUNTAIN RANCHOS
MEADOWS
PENASQUITOS BLUFFS EAST
PENASQUITOS BLUFFS UNIT 3
PENASQUITOS BLUFFS UNIT 2
PENASQUITOS BLUFFS UNIT 1
PENASQUITOS EAST
LYNNE ANNE LN
BLACK MOUNTAIN VIEW ESTATES
HILLTOP COMMUNITY PARK
PENASQUITOS SCHOOL SITES
PENASQUITOS ESTATES
PENASQUITOS VISTAS
BLACK MOUNTAIN VISTAS
BLACK MOUNTAIN NORTH VISTAS
PENASQUITOS CANYON
PENASQUITOS VILLAGE
PENASQUITOS VILLAGE UNIT 1
PENASQUITOS VILLAGE UNIT 2
PENASQUITOS VILLAGE UNIT 3
PENASQUITOS VILLAGE UNIT 4
PENASQUITOS VILLAGE UNIT 5
PENASQUITOS VILLAGE UNIT 6
PENASQUITOS VILLAGE UNIT 7
PENASQUITOS VILLAGE UNIT 8
PENASQUITOS VILLAGE UNIT 9
PENASQUITOS VILLAGE UNIT 10
PENASQUITOS VILLAGE UNIT

1761E 1763 1765 1767 1769 1771 1773E

298N

296

294

292

290N

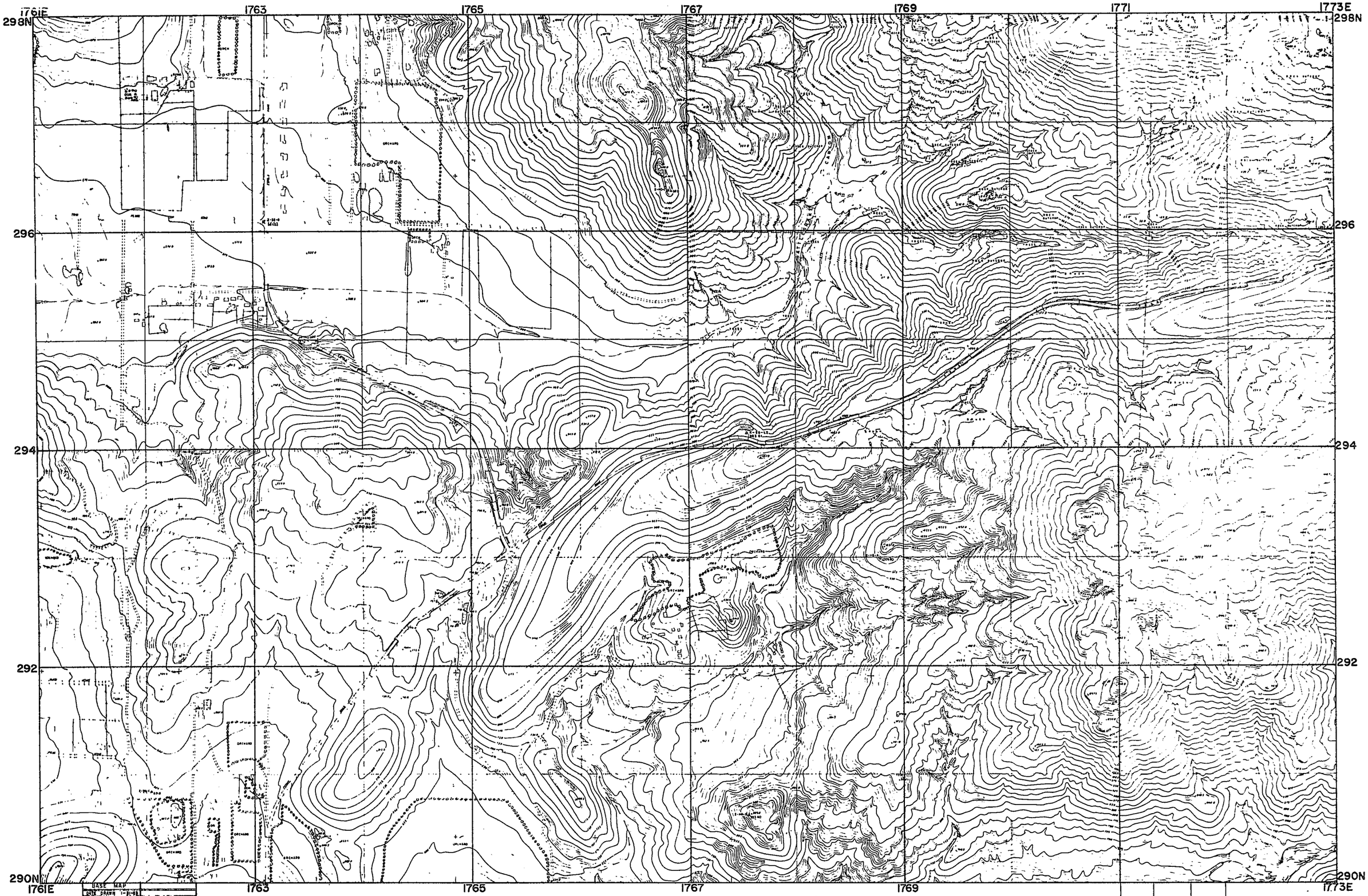

1761E 1763 1765 1767 1769 1773E

290N

CITY OF SAN DIEGO, CALIFORNIA

SCALE 1 INCH = 800 FEET

DATUM IS MEAN SEA LEVEL

BASE MAP
DATE DRAWN 1-31-95
REVISED

290-1749		
	282-1761	

290-1761

1773E 1775E 1777E 1779E 1781E 1783E 1785E

298N 296N 294N 292N 290N

BASE MAP	
DRAWN: 12-12-63	
REVISED:	

	298-1773	
290-1761		290-1785
	282-1773	

CITY OF SAN DIEGO, CALIFORNIA

SCALE 1 INCH = 800 FEET

DATUM IS MEAN SEA LEVEL

290-1773

1677E 1679 1681 1683 1685 1687 1689E

306N 304 302 300 298N

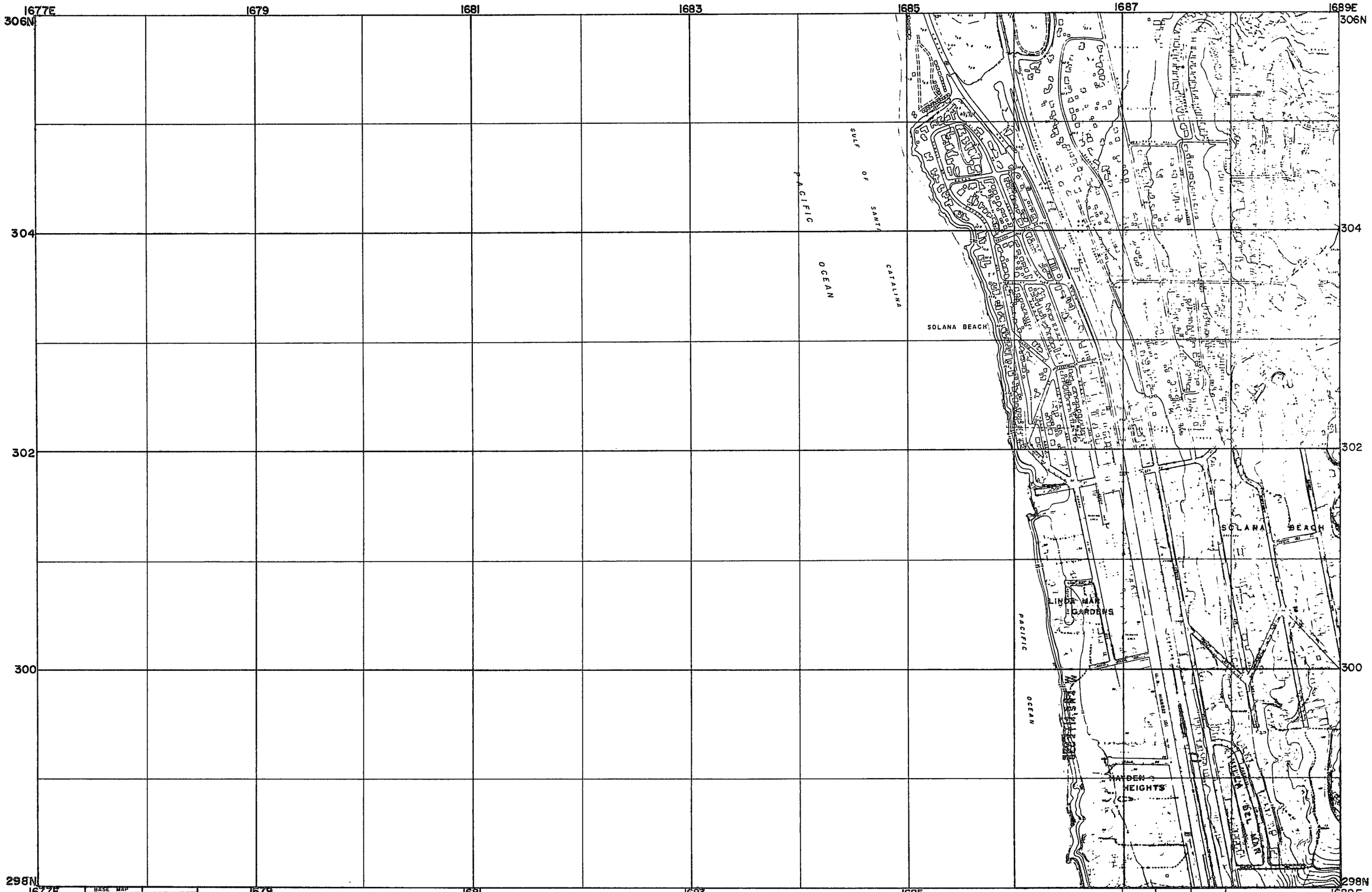

BASE MAP	
DATE DRAWN 6-8-82	
REVISED	

CITY OF SAN DIEGO, CALIFORNIA

SCALE 1 INCH = 800 FEET

DATUM IS MEAN SEA LEVEL

		298-1689
	290-1677	

298 - 1677

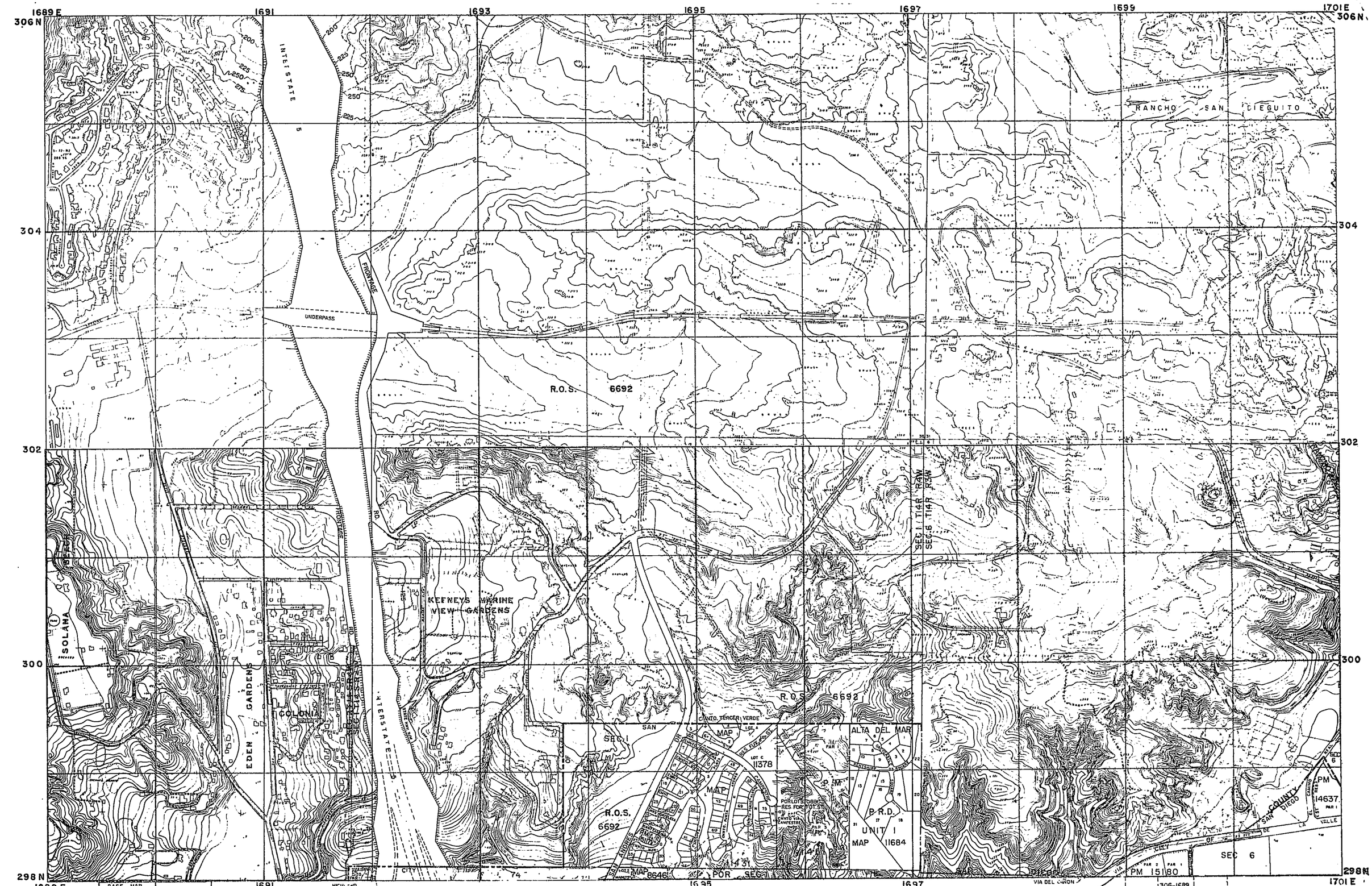

CITY OF SAN DIEGO, CALIFORNIA

SCALE 1 INCH - 400 FEET

DATUM IS MEAN SEA LEVEL

298 - 1689

BASE MAP	
DATE DRAWN 9-8-62	
REVISED	
12/4/86 MD	
6-21-89 DICK	
10-31-89	

OVERLAYS AVAILABLE	
TOPO	
SEWER	
WATER	
ZONING	
DRAIN	

1701 E 1703 1705 1707 1709 1711 1713 E

306 N 304 302 300 298 N

SAN DIEGUITO VALLEY

SAN DIEGUITO VALLEY

SAN DIEGUITO VALLEY

SAN DIEGO COUNTY

SAN DIEGO COUNTY

SAN DIEGO ROAD

SAN DIEGO

SAN DIEGUITO

SAN DIEGUITO

VIA DE LA VALLE

FAIRBANKS COUNTRY CLUB UNIT NO. 1

FAIRBANKS COUNTRY CLUB UNIT NO. 2

MAP 10730

MAP 10776

CMNT TERCERA CORPUS DEGADO

CMNT SAN SEBASTIAN

CMNT MARACAIBO

CAMINITO PROVIDENCIA

CAMINITO ZARAGOZA

LOT 1 LOT 2 LOT 3 LOT 4 LOT 5 LOT 6 LOT 7 LOT 8

SEC 31 T14S R2W

SEC 36 T14S R3W

BASE MAP
ROYAL GRADE P. 28-60
REVISED:
7-21-61
CMWR
JAN 1963

CITY OF SAN DIEGO, CALIFORNIA
SCALE 1 INCH - 800 FEET

306-1701
298-1689 298-1713
290-1701

298 - 1701

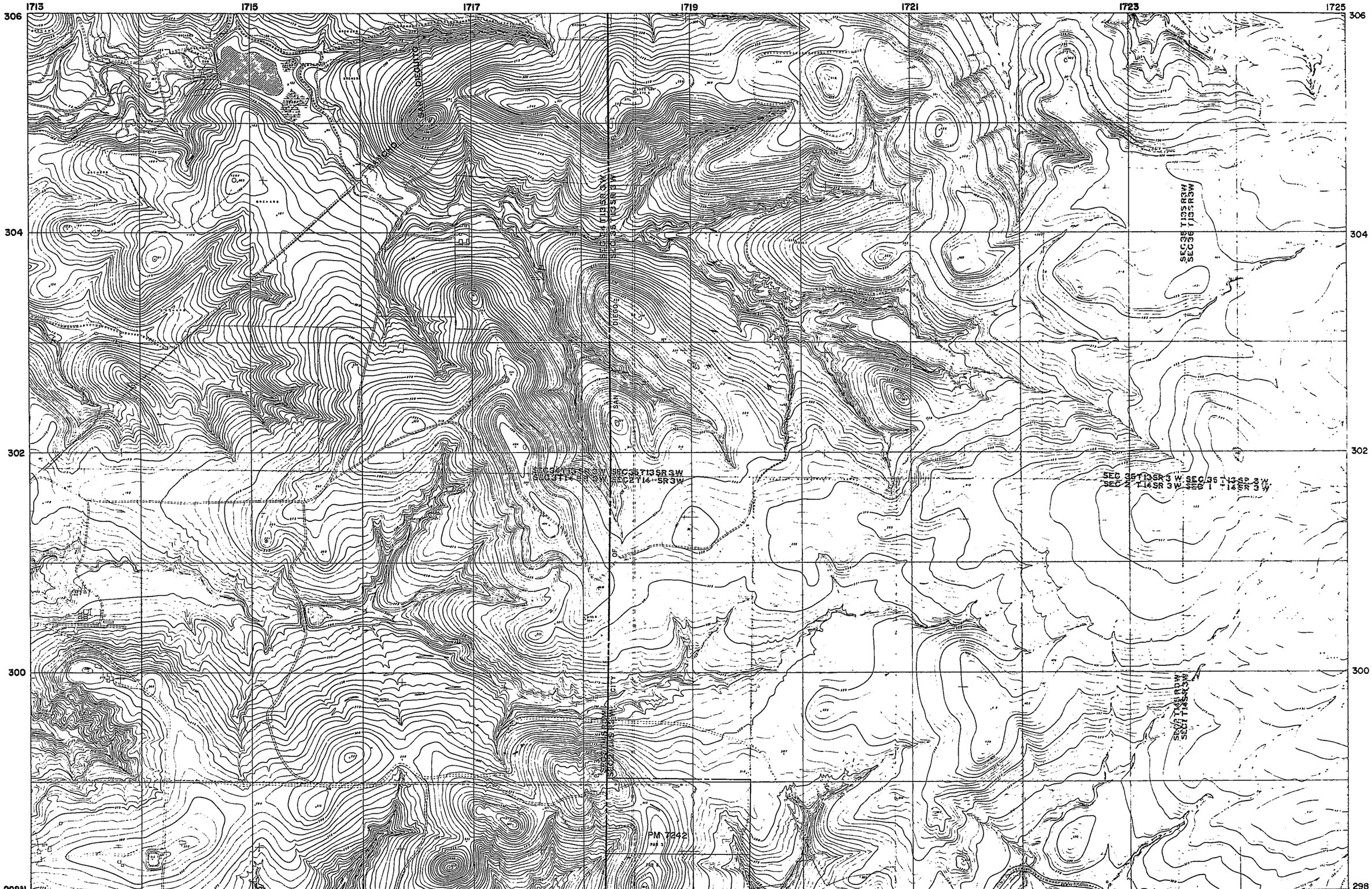

CITY OF SAN DIEGO, CALIFORNIA
SCALE 1 INCH-800 FEET
DATUM IS MEAN SEA LEVEL

298-1713

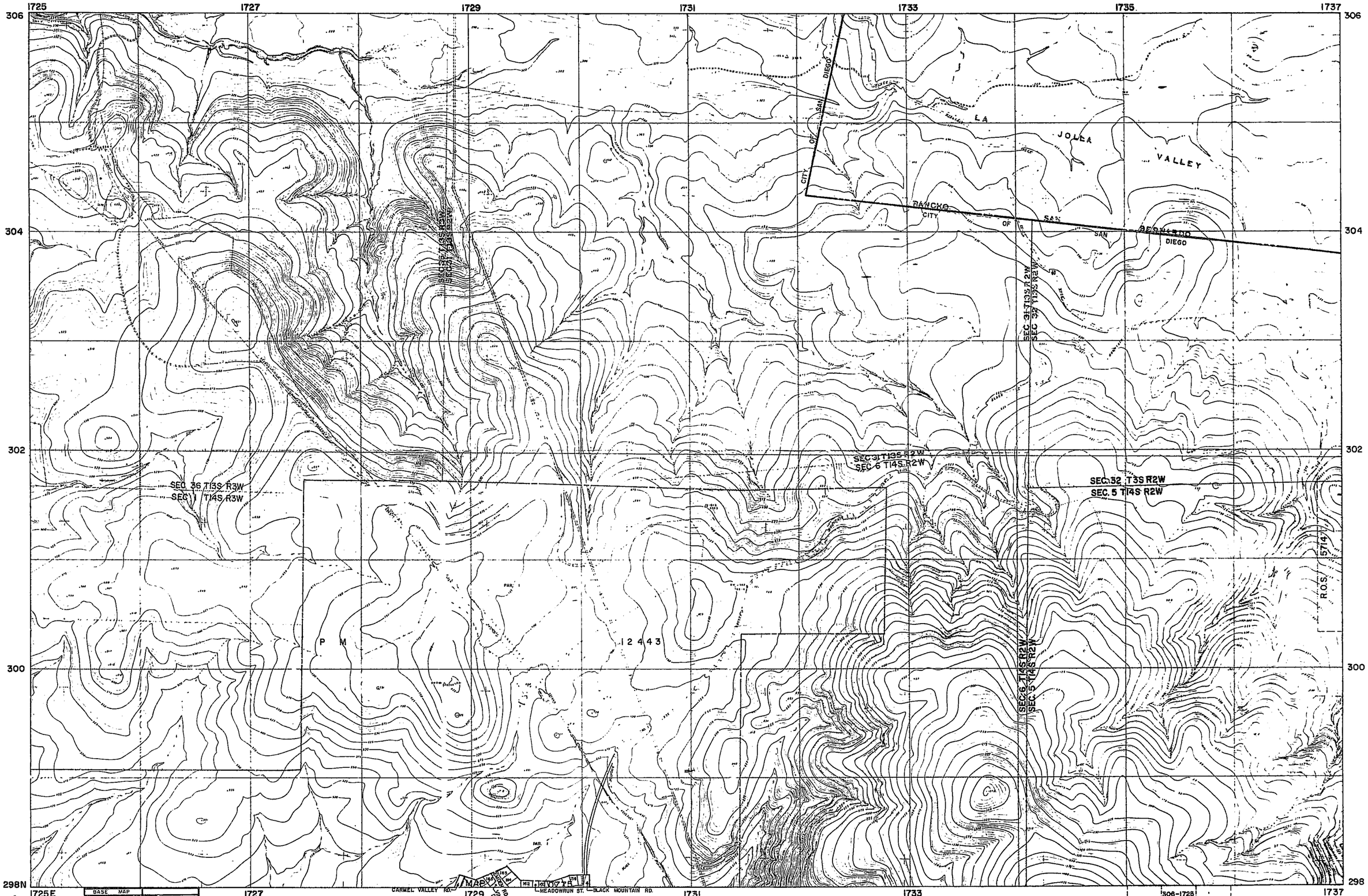

BASE MAP	
DATE DRAWN 7-20-60	
REVISED:	
2-14-83	
7-14-84	

CITY OF SAN DIEGO, CALIFORNIA
SCALE 1 INCH = 800 FEET
DATUM IS MEAN SEA LEVEL

298-1725

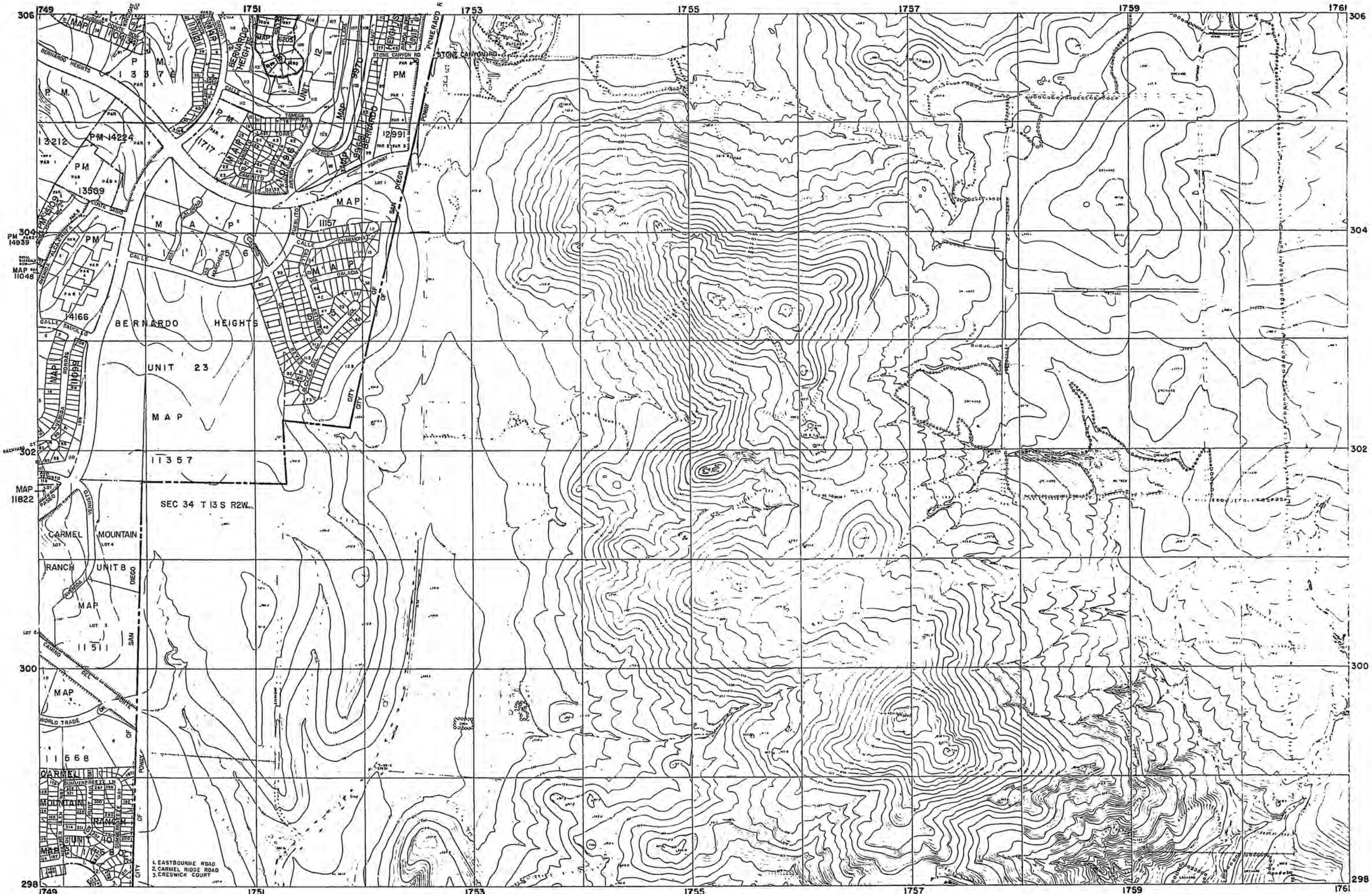

BASE MAP	
DRAWN 1-20-69 PT	
REV SED	
1-14-81	

CITY OF SAN DIEGO, CALIFORNIA

SCALE 1 INCH - 400 FEET

DATUM IS MEAN SEA LEVEL

	306-1749	
298-1737		298-1761
	290-1749	

298-1749

OVERLAYS AVAILABLE	
TOPO	
SEWER	
WATER	
ZONING	
DRAIN	

1761E 1763E 1765E 1767E 1769E 1771E 1773E

306N 304N 302N 300N 298N

BASE MAP	
DRAWN 0-6-03	
REVISED	

CITY OF SAN DIEGO, CALIFORNIA

SCALE 1 INCH = 800 FEET

DATUM IS MEAN SEA LEVEL

298-1749		
	290-1761	

298-1761

1773E 1775E 1777E 1779E 1781E 1783E 1785E

306N

304N

302N

300N

298N

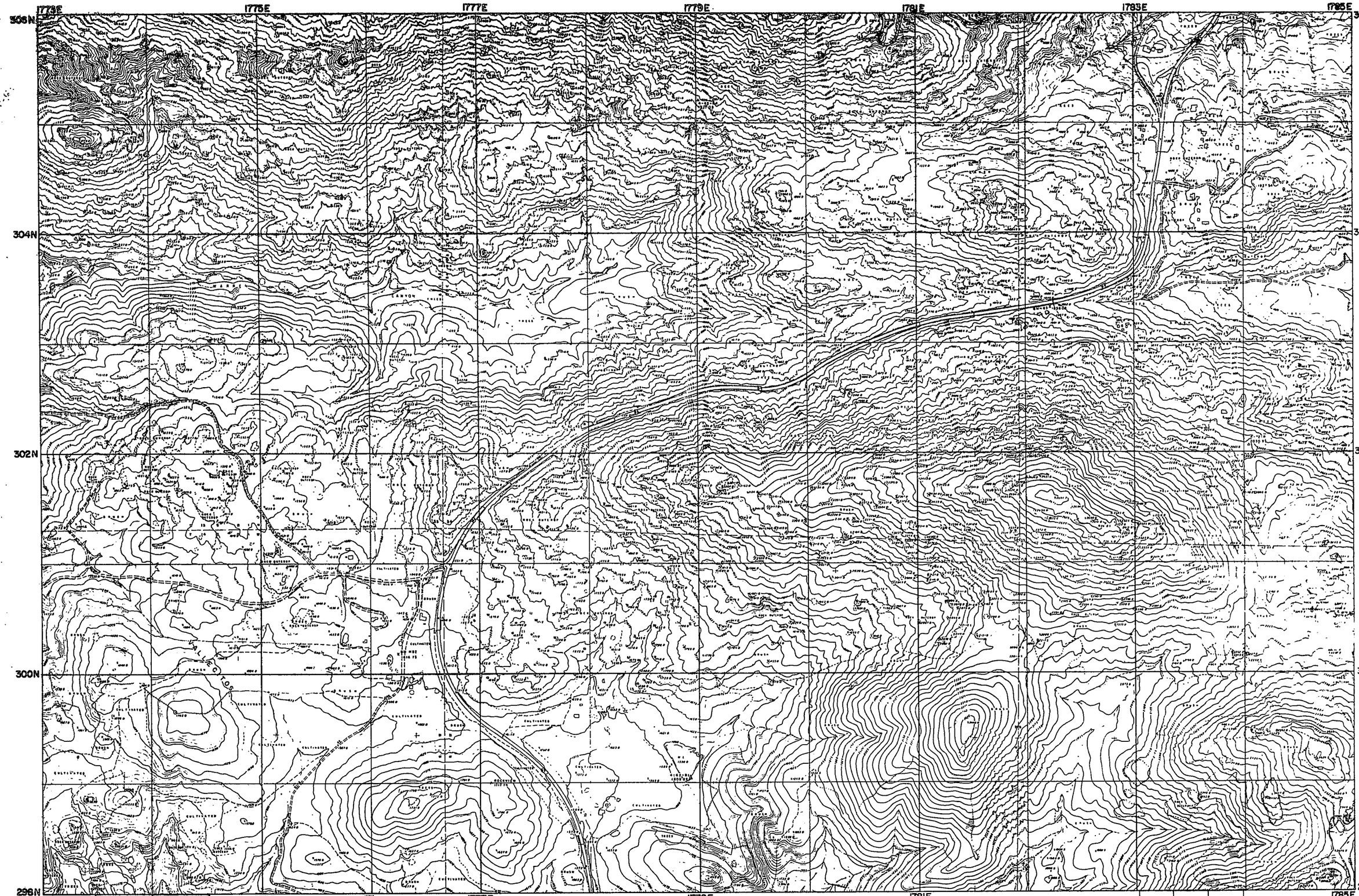

BASE MAP	
DRAWN 12-12-03	
REVISED	

CITY OF SAN DIEGO, CALIFORNIA

SCALE 1 INCH = 800 FEET

DATUM IS MEAN SEA LEVEL

	306-1773	
298-1761		298-1785
	290-1773	

298-1773

1701 E 1703 1705 1707 1709 1711 1713 E

314 N

312

310

308

306 N

SANTA MARGARITA TRACT

PUEBLO DE SAN JOSE DE LA SANTA FE

LOS NARANJOS

VALLEY

OSUNA

BASE MAP
DATE DRAWN 8-6-62
REVISED

CITY OF SAN DIEGO, CALIFORNIA

SCALE 1 INCH = 800 FEET

	314-1701	
306-1689		306-1713
	298-1701	

306-1701



CITY OF SAN DIEGO, CALIFORNIA

SCALE 1 INCH = 800 FEET

DATUM IS MEAN SEA LEVEL

	314-1713	
306-1701		306-1725
	298-1713	

306-1713

1725 1727 1729 1731 1733 1735 1737

314 312 310 308 306N

SEC19T13SR2W
SEC30T13SR2W
SEC24T13SR3W
SEC25T13SR3W
SEC19T13SR1W
SEC30T13SR1W
SEC36T13SR3W
SEC31T13SR2W
SEC31T13SR1W
CITY OF SAN DIEGO
SAN DIEGO RANCHO SAN BERNARDO
CITY OF SAN BERNARDO
SAN DIEGO RANCHO

BASE MAP	OVERLAYS AVAILABLE
DATE DRAWN 7-20-60	TOPO
REVISED	SLOPE
6-1-72	WATER
	ZONING X
	TRANS.

1725E 1727 1729 1731 1733 1737

CITY OF SAN DIEGO, CALIFORNIA
SCALE 1 INCH = 800 FEET
DATUM IS MEAN SEA LEVEL

	314-1725	
306-1713		306-1737
	298-1725	

306-1725

CITY OF SAN DIEGO, CALIFORNIA

SCALE 1 INCH = 400 FEET

DATUM IS MEAN SEA LEVEL

BASE MAP	
REVISED:	
10-1-87 10-	

OVERLAYS AVAILABLE

	314-1737	
306-1725		306-1749
	298-1737	

306-1737

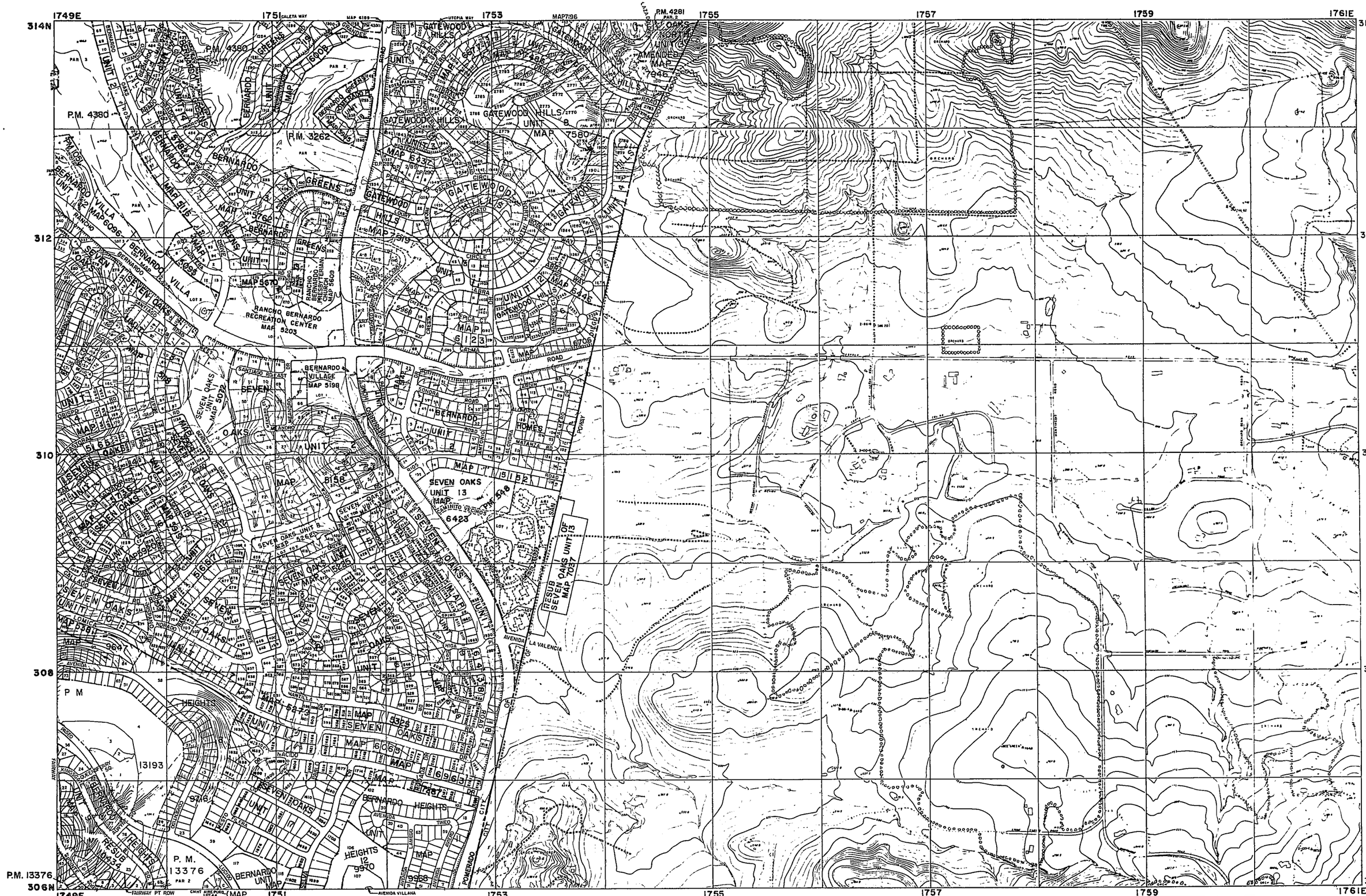

BASE MAP	
DRAWN: 1-31-62	
REVISED:	
9-10	

CITY OF SAN DIEGO CALIFORNIA

SCALE 1 INCH - 800 FEET

	314-1749	
306-1737		306-1761
	298-1749	

306-1749

1761E 1763E 1765E 1767E 1769E 1771E 1773E

314N

312N

310N

308N

306N

BASE MAP
DRAWN 10-14-65
REVISED:

CITY OF SAN DIEGO, CALIFORNIA

SCALE 1 INCH = 800 FEET

DATUM IS MEAN SEA LEVEL

	314-1761	
306-1749		
	298-1761	

306 - 1761

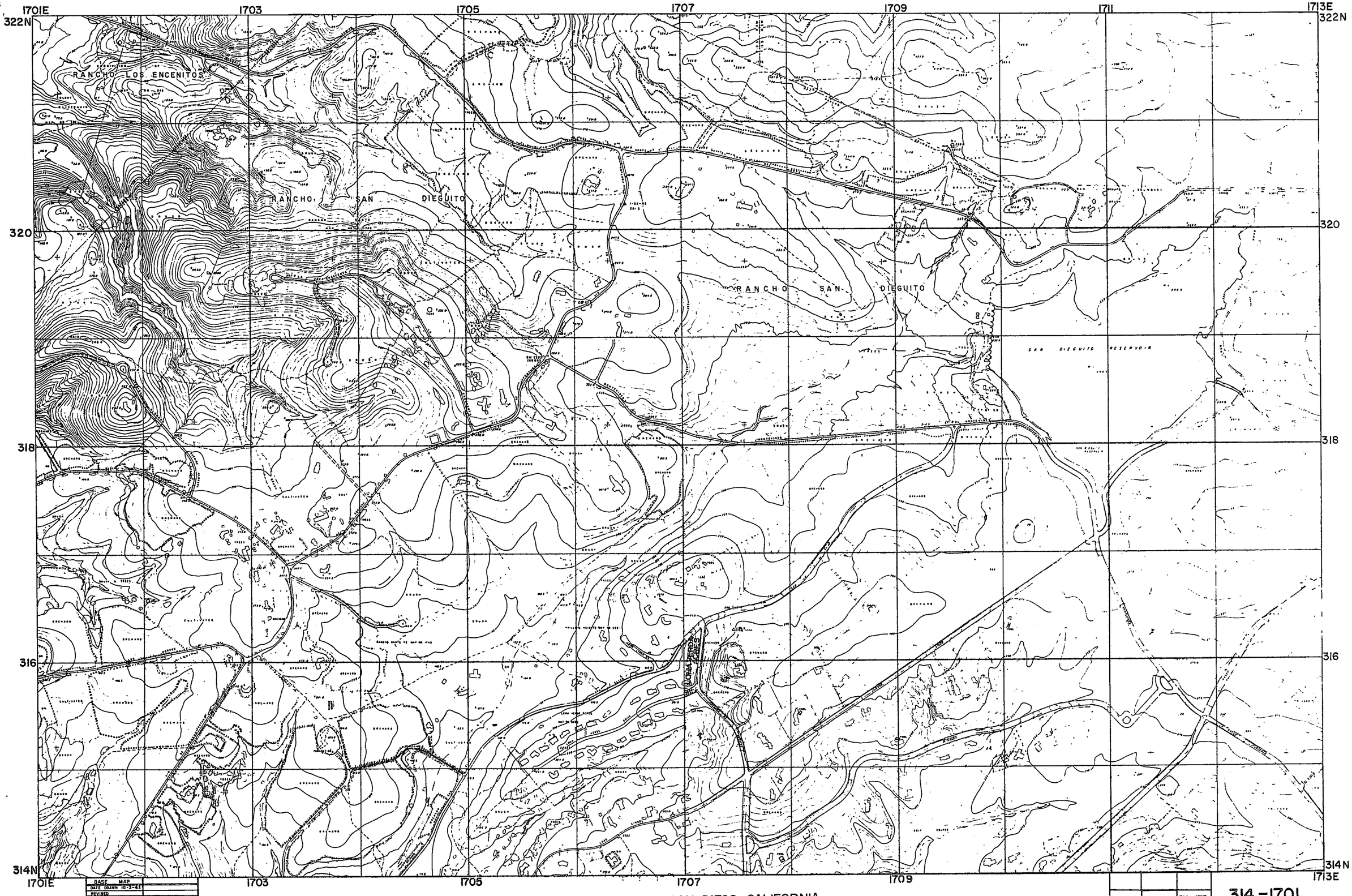

CITY OF SAN DIEGO, CALIFORNIA

SCALE 1 INCH = 800 FEET

DATUM IS MEAN SEA LEVEL

314-1701

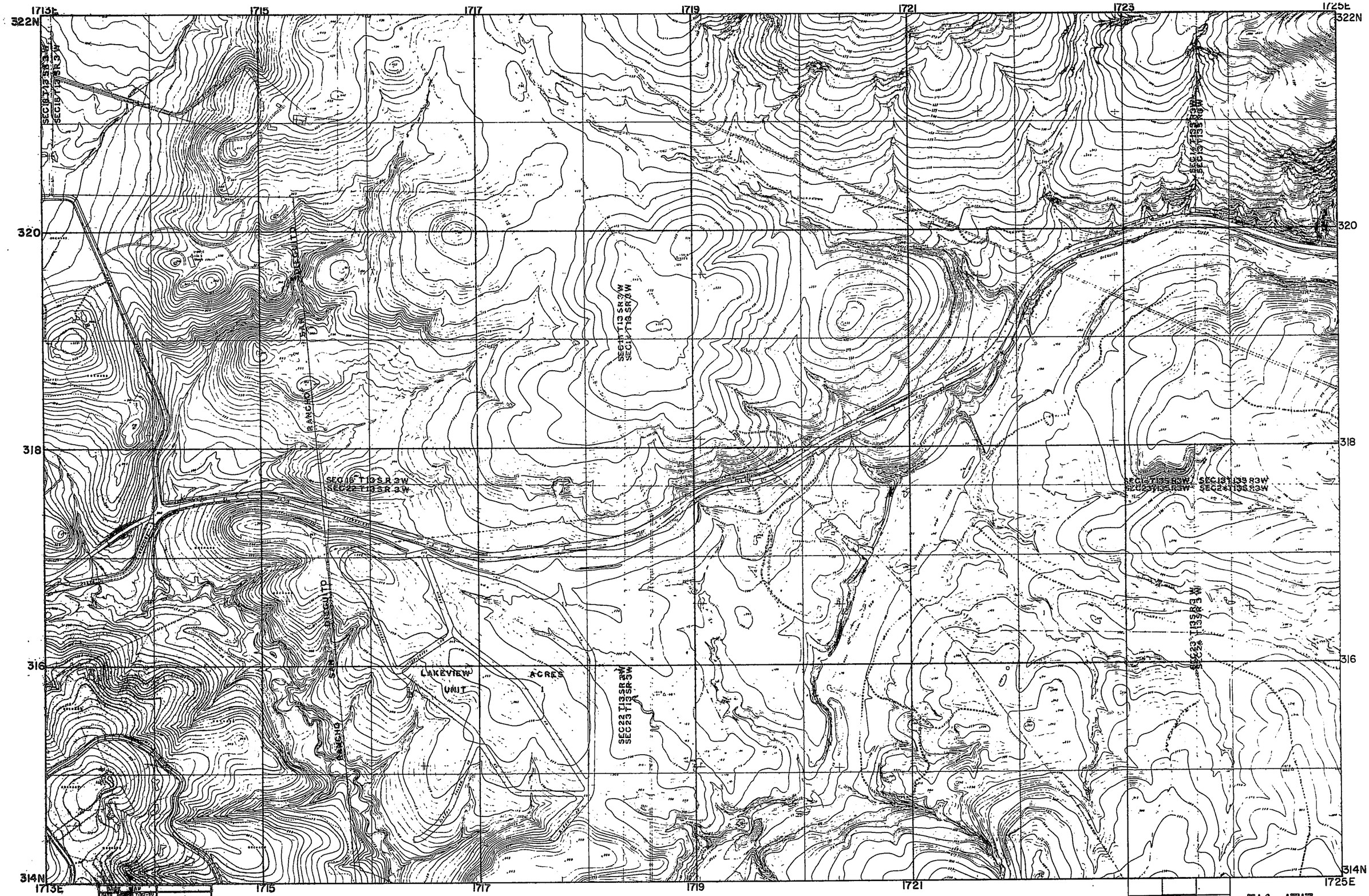

CITY OF SAN DIEGO, CALIFORNIA

SCALE 1 INCH = 800 FEET

DATUM IS MEAN SEA LEVEL

314-1701		314-1725
	306-1713	1

314-1713

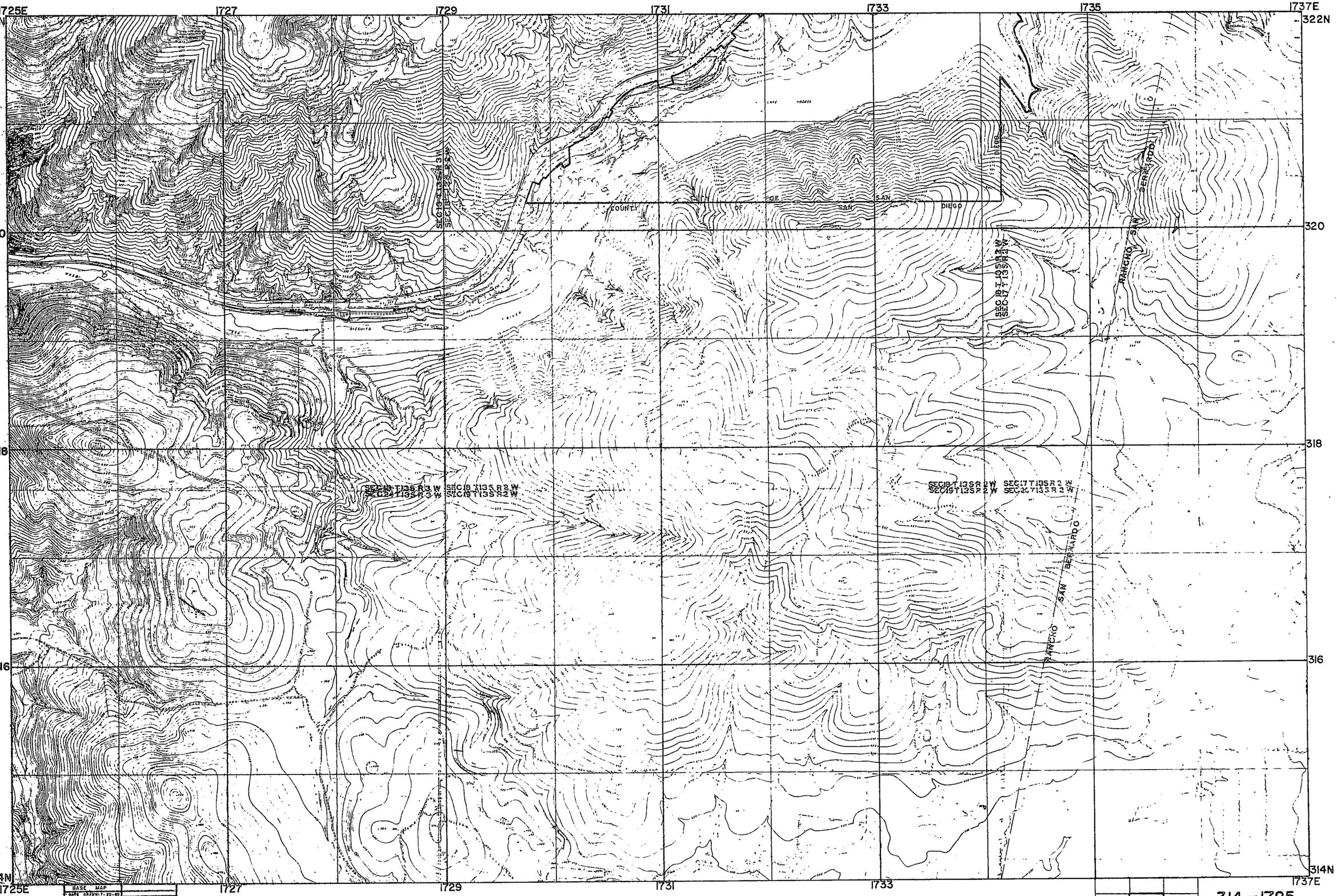

CITY OF SAN DIEGO, CALIFORNIA

SCALE 1 INCH = 800 FEET

DATUM IS MEAN SEA LEVEL

314 - 1725

322N 1737E 1739 1741 1743 1745 1747 1749E

320

318

316

314N 1737E 1739 1741 1743 1745 1747 1749E

RANCHO BERNARDO

RANCHO BERNARDO WATER RECLAMATION FACILITY

RANCHO BERNARDO COMMUNITY PARK ORD 15939

SAN DIEGO

R.O.S. 6081

WESTWOOD

WESTWOOD WAY

WESTWOOD CT

WESTWOOD UNIT 12 MAP 8731

WESTWOOD UNIT 13 MAP 8825

WESTWOOD UNIT 9 MAP 8622

WESTWOOD UNIT 8 MAP 9588

WESTWOOD UNIT 7 MAP 9395

WESTWOOD UNIT 6 MAP 9211

WESTWOOD UNIT 5 MAP 8846

WESTWOOD UNIT 4 MAP 8456

WESTWOOD UNIT 3 MAP 8225

WESTWOOD UNIT 2 MAP 7856

WESTWOOD UNIT 1 MAP 7649

WESTWOOD UNIT 2 MAP 6202 LOT 151

WESTWOOD UNIT 3 MAP 6398

WESTWOOD UNIT 4 MAP 6336

WESTWOOD UNIT 5 MAP 6832

WESTWOOD UNIT 6 MAP 6949

WESTWOOD TOWNHOUSES

WESTWOOD TOWNHOUSES UNIT 1

WESTWOOD SCHOOL MAP 6627 LOT 1

WESTWOOD CHURCH MAP 7862

WESTWOOD MAP 7114 CEMETERY

THE CASITAS MAP 10767

QUAIL HILLS UNIT 1 MAP 6332

QUAIL HILLS UNIT 2 MAP 6949

QUAIL HILLS UNIT 3 MAP 6949

QUAIL HILLS UNIT 4 MAP 6949

QUAIL HILLS UNIT 5 MAP 6949

CARMEL CANYON UNIT 1 MAP 9044

CARMEL CANYON UNIT 2 MAP 10169

EASTVIEW UNIT 9 MAP 11197

EASTVIEW UNIT 8 MAP 10255

EASTVIEW UNIT 7 MAP 10254

EASTVIEW UNIT 6 MAP 9419

EASTVIEW UNIT 5 MAP 9447

EASTVIEW UNIT 4 MAP 8975

EASTVIEW UNIT 3 MAP 8800

EASTVIEW UNIT 2 MAP 9420

EASTVIEW UNIT 1 MAP 7812

EASTVIEW MAP 10866

EASTVIEW MAP 6583

EASTVIEW MAP 6971

EASTVIEW MAP 8093

EASTVIEW MAP 8955

EASTVIEW MAP 8970

EASTVIEW MAP 6639

EASTVIEW MAP 10291

EASTVIEW MAP 10278

EASTVIEW MAP 9447

EASTVIEW MAP 9420

EASTVIEW MAP 8880

EASTVIEW MAP 8975

EASTVIEW MAP 9419

EASTVIEW MAP 10254

EASTVIEW MAP 10255

EASTVIEW MAP 11197

EASTVIEW MAP 7812

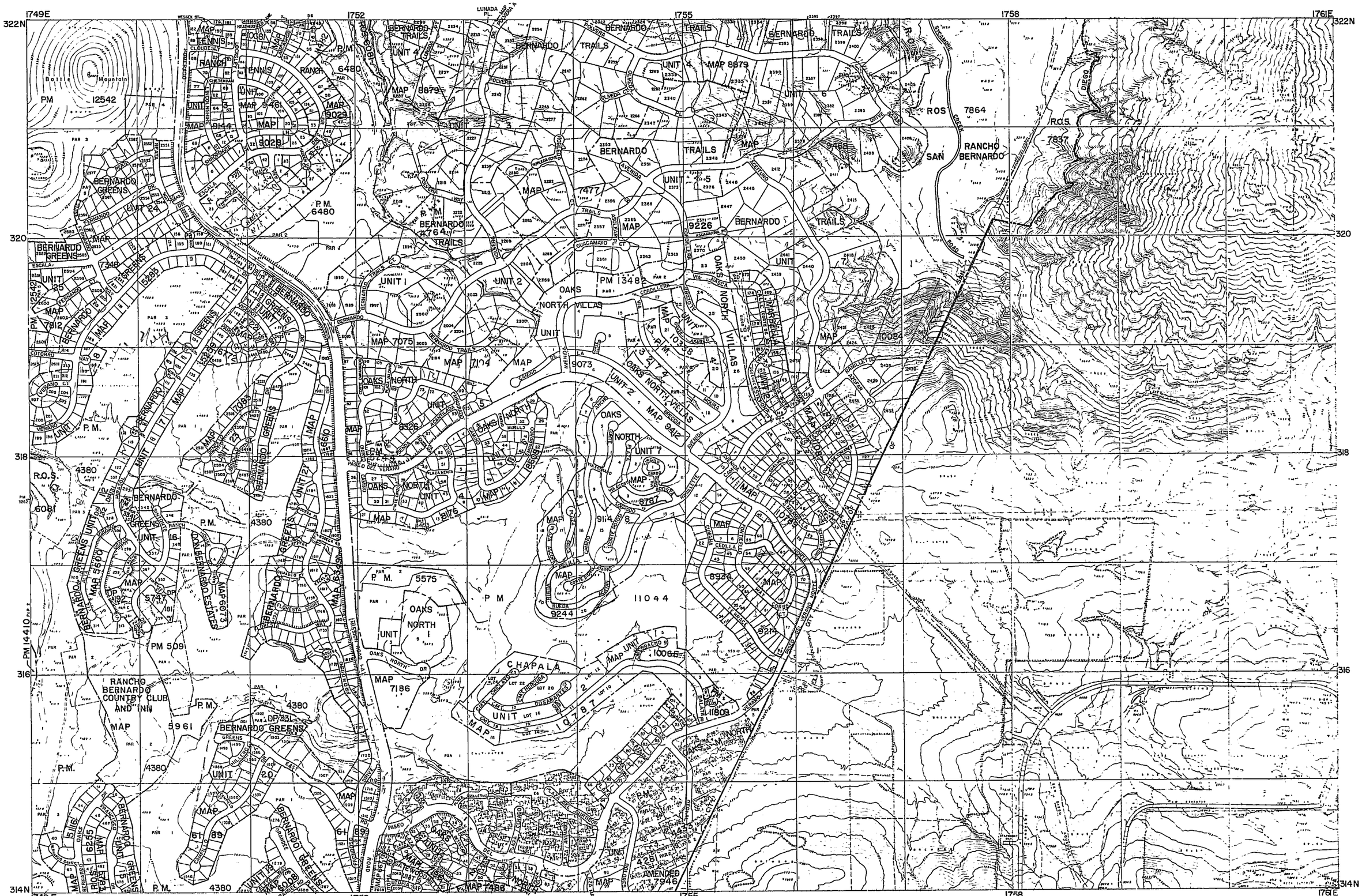
1749E
1752
1755
1758
1761E
322N
320
318
316
314N
Bottle Mountain
PM 12542
BERNARDO GREENS
UNIT 24
UNIT 25
UNIT 15
UNIT 16
UNIT 20
UNIT 23
BERNARDO TRAILS
UNIT 1
UNIT 2
UNIT 3
UNIT 4
UNIT 5
UNIT 6
UNIT 7
OAKS NORTH
NORTH VILLAS
OAKS NORTH VILLAS
RANCHO BERNARDO COUNTRY CLUB AND INN
RANCHO BERNARDO
SAN DIEGO ROS
MAP 6480
MAP 8879
MAP 9029
MAP 9028
MAP 9114
MAP 7477
MAP 9226
MAP 7075
MAP 7104
MAP 9073
MAP 9412
MAP 8787
MAP 9244
MAP 7186
MAP 10065
MAP 10787
MAP 11809
MAP 4251
MAP 7946
PM 13484
PM 13217
PM 10318
PM 14410
PM 509
PM 11044
PM 5575
PM 5961
PM 5747
PM 6085
PM 6635
PM 6088
PM 7486
PM 7348
PM 7812
PM 5396
PM 6715
PM 6085
PM 5116
PM 4380
PM 4251
PM 4433
PM 10084
PM 9114
PM 8934
PM 9214
PM 8787
PM 7864
PM 7857
PM 9465
PM 9226
PM 9244
PM 9214
PM 11809
PM 10065
PM 10787
PM 7486
PM 7946
PM 6088
PM 6085
PM 6635
PM 5116
PM 5747
PM 5961
PM 4380
PM 4433
PM 4251

1761E 1763E 1765E 1767E 1769E 1771E 1773E

322N 320N 318N 316N 314N

BASE MAP
DRAWN 10-14-63

CITY OF SAN DIEGO, CALIFORNIA

SCALE 1 INCH = 800 FEET

DATUM IS MEAN SEA LEVEL

	322-1761	
314-1749		
	306-1761	

314-1761

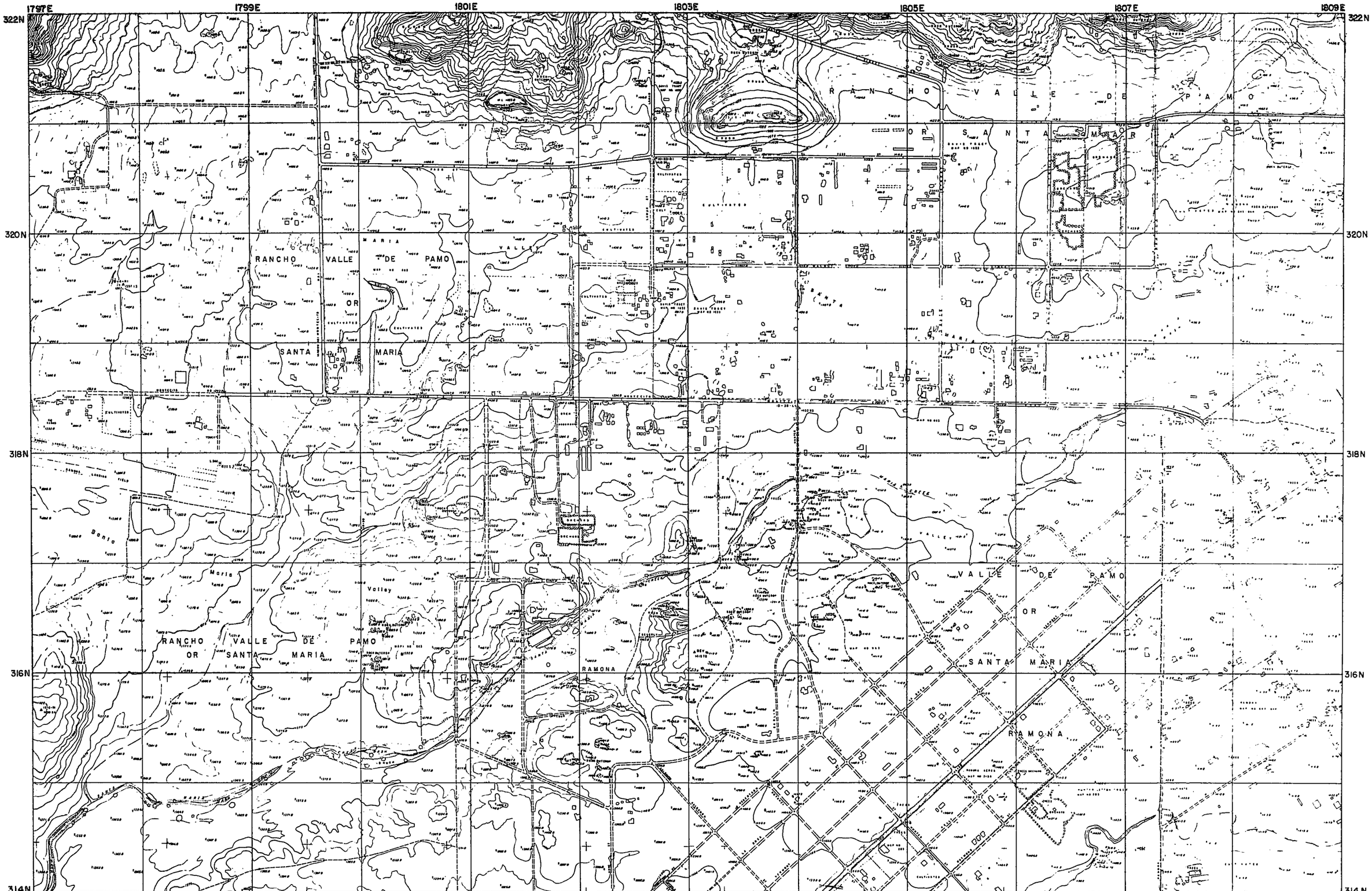

BASE MAP	
DRAWN 12-12-63	
REVISED	

CITY OF SAN DIEGO, CALIFORNIA

SCALE 1 INCH = 800 FEET

DATUM IS MEAN SEA LEVEL

	322-1797	
314-1785		314-1809
	306-1797	

314-1797

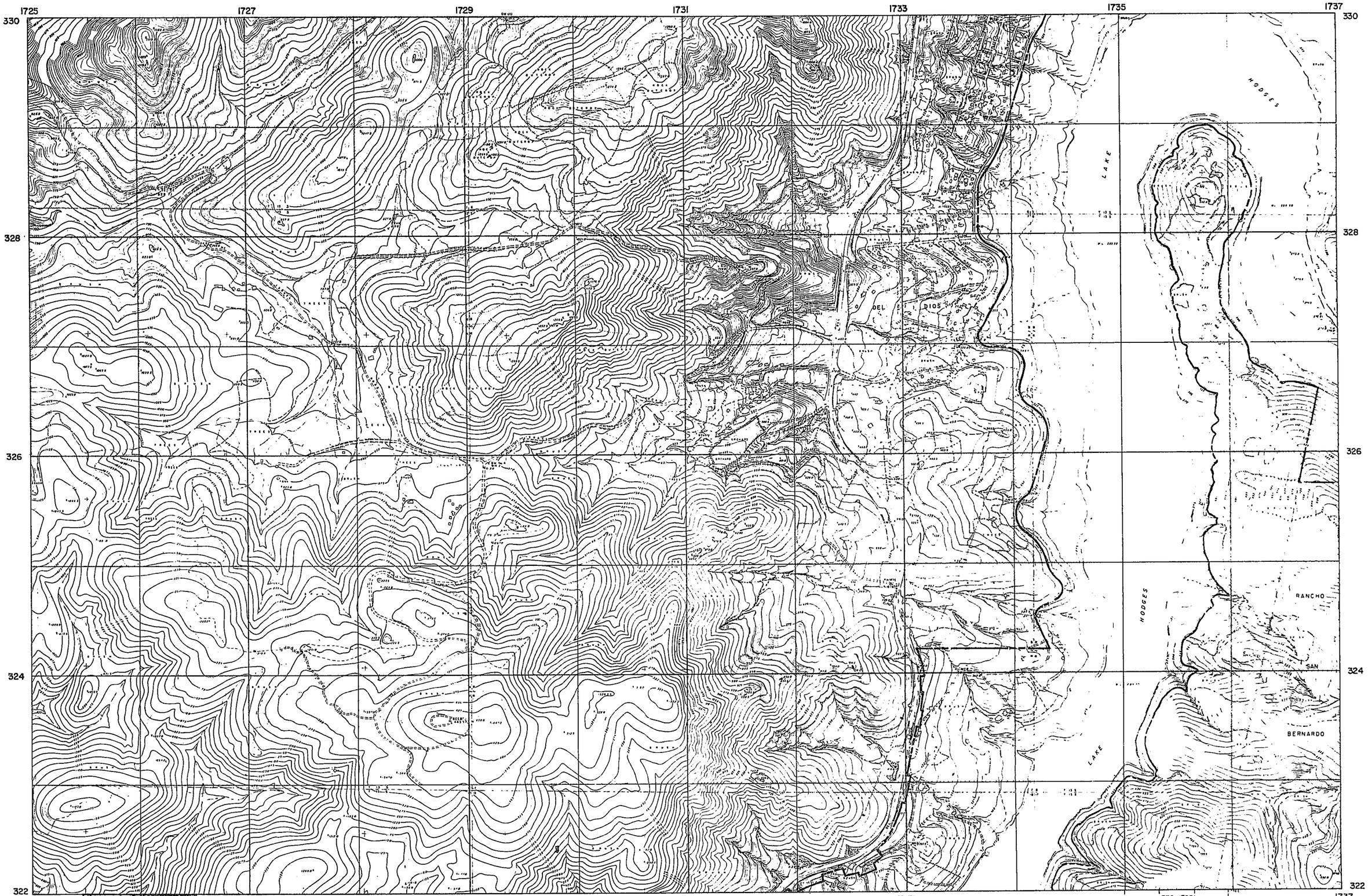

BASE MAP	
DRAWN: 9-6-62	
REVISED:	
9-59-70	

CITY OF SAN DIEGO, CALIFORNIA

SCALE 1 INCH = 800 FEET

330-1725
314-1725

322-1725

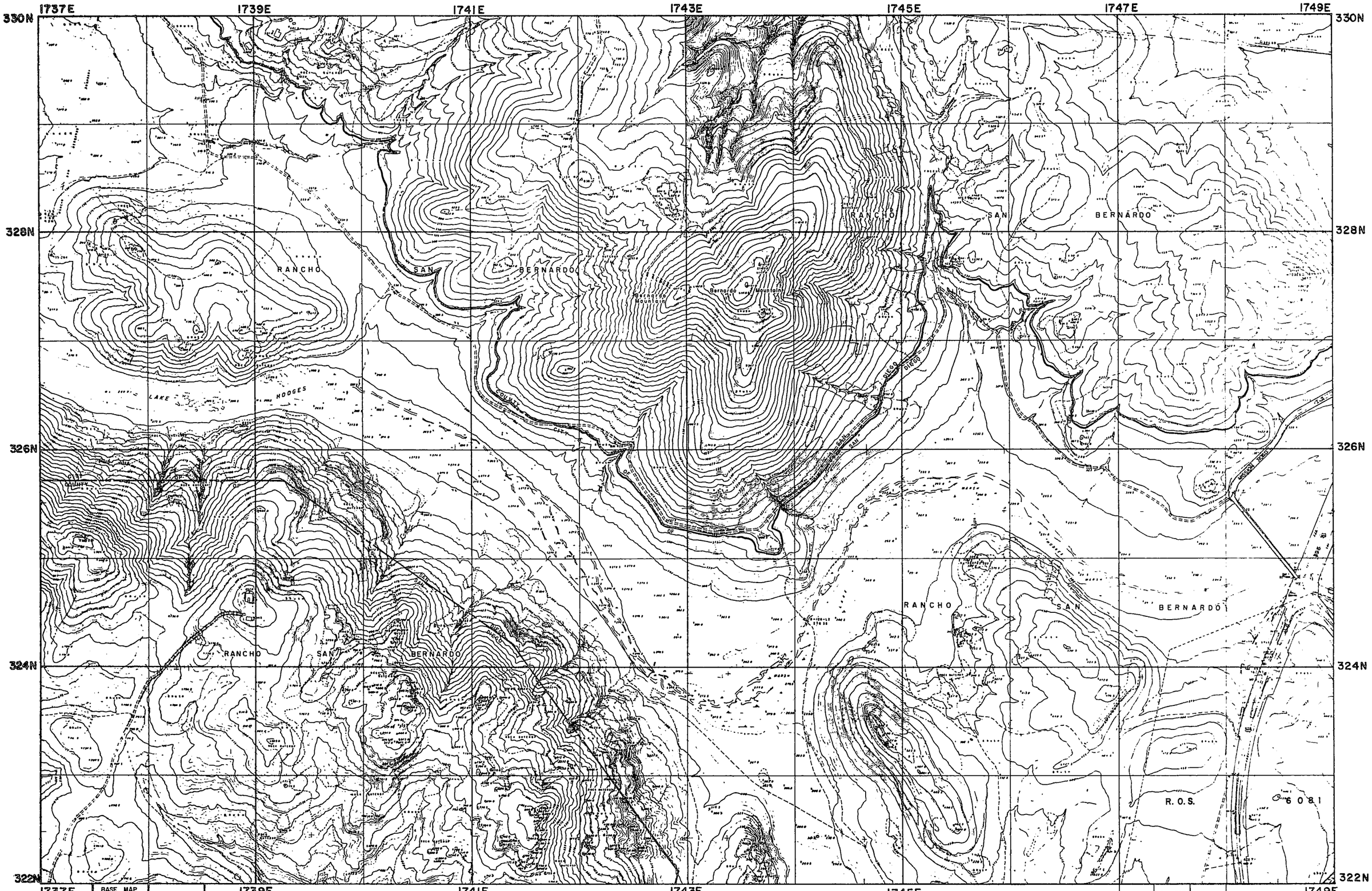

BASE MAP	
DRAWN: 7-29-63	
REVISED: 3-1-67	

CITY OF SAN DIEGO, CALIFORNIA

SCALE 1 INCH = 800 FEET

DATUM IS MEAN SEA LEVEL

	330-1737	
322-1725		322-1749
	314-1737	

322 - 1737

1749E 1751E 1753E 1755E 1757E 1759E 1761E

330N 328N 326N 324N 322N

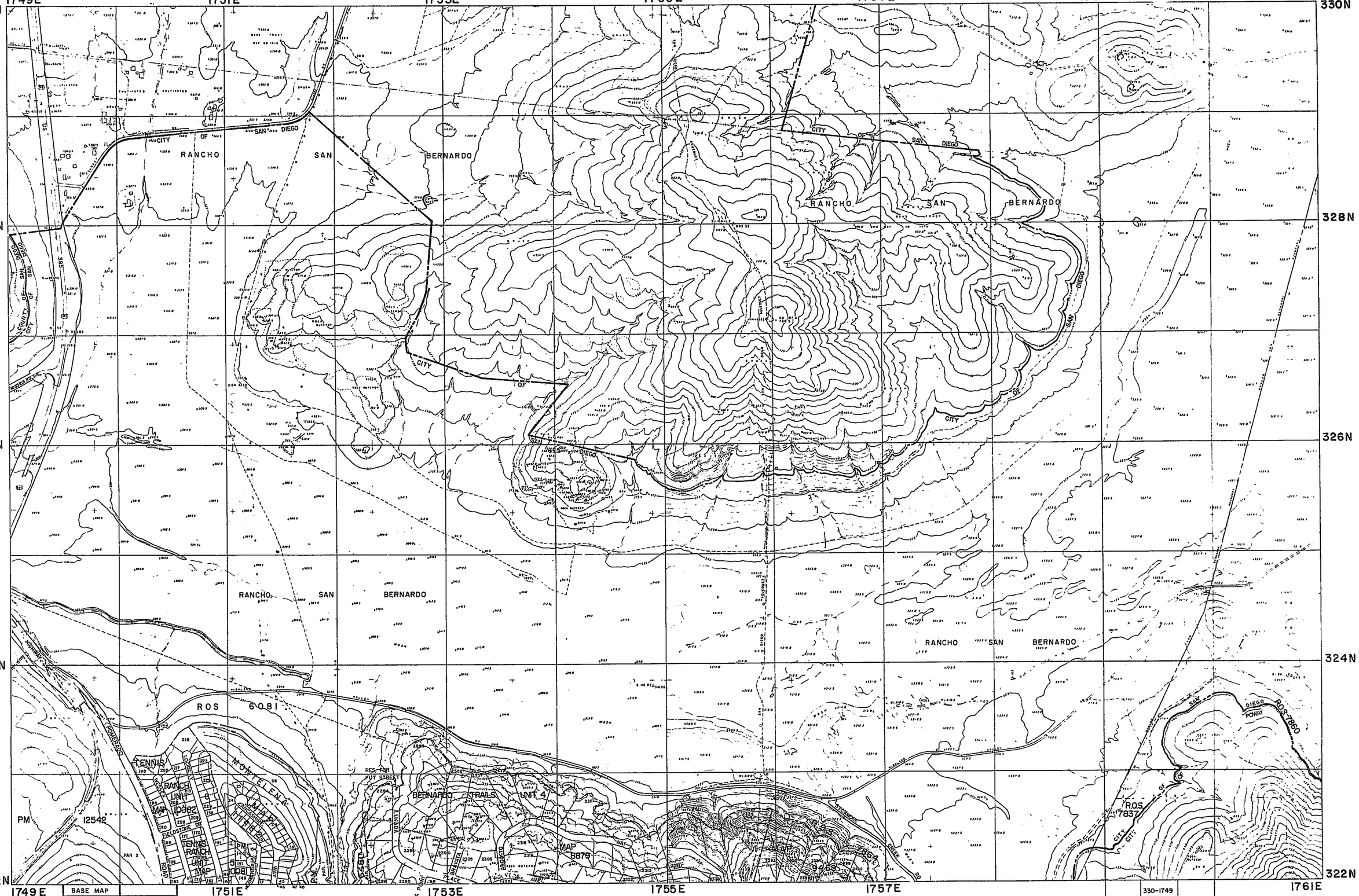

BASE MAP	
DRAWN: 7-30-63	
REVISED:	
10-29-86 MB	

OVERLAYS AVAILABLE	
TOPO	
SEWER	
WATER	
ZONING	X
DRAIN	

	330-1749	
322-1737		
	314-1749	

CITY OF SAN DIEGO, CALIFORNIA

SCALE 1 INCH = 400 FEET

DATUM IS MEAN SEA LEVEL

322-1749

1761E 1763E 1765E 1767E 1769E 1771E 1773E

330N 328N 326N 324N 322N

HIGHLAND VALLEY

HIGHLAND

SAN DIEGO

SAN DIEGO

CITY

BASE MAP
DRAWN 10-15-63
REVISED

CITY OF SAN DIEGO, CALIFORNIA

SCALE 1 INCH = 800 FEET

DATUM IS MEAN SEA LEVEL

330-1761 | 322-1749 | 322-1773 | 314-1761

322-1761

1773E 1775E 1777E 1779E 1781E 1783E 1785E

330N 328N 326N 324N 322N

CITY OF SAN DIEGO
FENTON RANCH
HIGHLAND VALLEY
RANCHO VALLE DE PAMO OR SANTA MARIA

BASE MAP	
DRAWN 10-10-08	
REVISED:	

	330-1773	
322-1761		322-1785

322-1773

CITY OF SAN DIEGO, CALIFORNIA

SCALE 1 INCH = 800 FEET

DATUM IS MEAN SEA LEVEL

1785E 1787E 1789E 1791E 1793E 1795E 1797E

330N 328N 326N 324N 322N

RANCHO VALLE DE PAMO

SANTA MARIA

BASE MAP	
DRAWN 10-16-63	
REVISED:	

CITY OF SAN DIEGO, CALIFORNIA

SCALE 1 INCH = 800 FEET

DATUM IS MEAN SEA LEVEL

	330-1785	
322-1773		322-1797

322 - 1785

1797E 1799E 1801E 1803E 1805E 1807E 1809E

330N 328N 326N 324N 322N

RANCHO VALLE DE PAMO OR SANTA MARIA

RANCHO VALLE DE PAMO OR SANTA MARIA

RANCHO VALLE DE PAMO OR SANTA MARIA

RANCHO VALLE DE PAMO OR SANTA MARIA

BASE MAP
DRAWN 10-19-60
REVISED:

CITY OF SAN DIEGO, CALIFORNIA

SCALE 1 INCH = 800 FEET

DATUM IS MEAN SEA LEVEL

330-1797
322-1785

322-1797

1737E 1739E 1741E 1743E 1745E 1747E 1749E

338N 336N 334N 332N 330N

RANCHO SAN BERNARDO

RANCHO SAN BERNARDO

RANCHO SAN BERNARDO

RANCHO SAN BERNARDO

RANCHO SAN BERNARDO

SAN DIEGO

BASE MAP	
DRAWN: 7-30-63	
REVISED:	

CITY OF SAN DIEGO, CALIFORNIA

SCALE 1 INCH = 800 FEET

DATUM IS MEAN SEA LEVEL

330-1725		330-1749
	322-1737	

330-1737

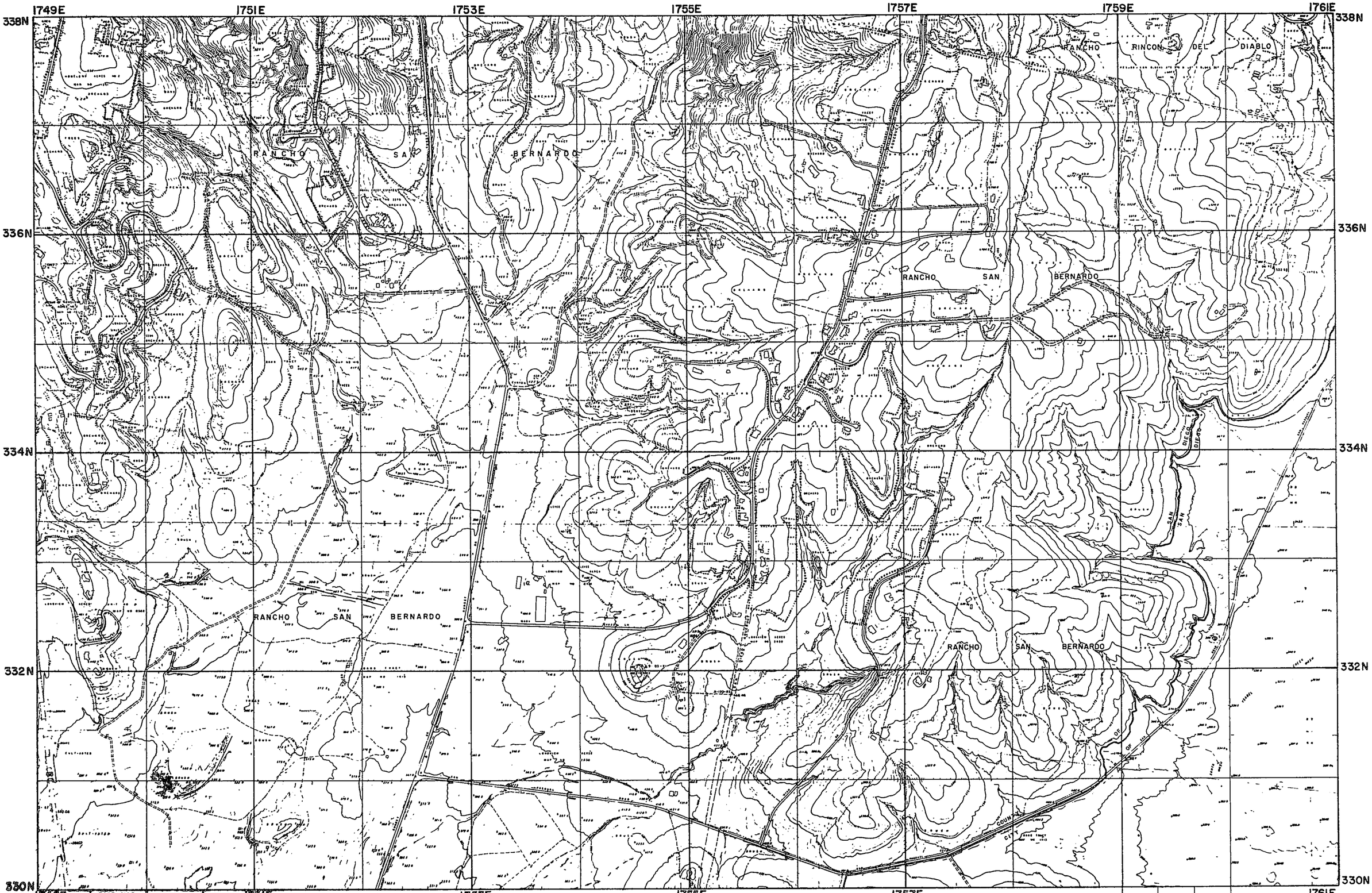

BASE MAP	
DRAWN 7-26-43	
REVISED	

CITY OF SAN DIEGO, CALIFORNIA

SCALE 1 INCH = 800 FEET

DATUM IS MEAN SEA LEVEL

330-1737		330-1761
	322-1749	

330-1749

1761E 1763E 1765E 1767E 1769E 1771E 1773E

338N 336N 334N 332N 330N

RANCHO RINCON DEL DIABLO

RANCHO SAN BERNARDO

SAN PASQUAL VALLEY

SAN DIEG

ZOOLOGICAL SOGIETY

WILD ANIMAL PARK

CITY OF SAN DIEGO

R.O.S. 7821

BASE MAP	
DRAWN: 7-30-63	
REVISED:	

CITY OF SAN DIEGO, CALIFORNIA

SCALE 1 INCH = 800 FEET

DATUM IS MEAN SEA LEVEL

	338-1761	
330-1749		

330 - 1761

1773E 1775E 1777E 1779E 1781E 1783E 1785E

338N 336N 334N 332N 330N

ZOOLOGICAL SOCIETY WILD ANIMAL PARK

CITY OF SAN DIEGO

SAN PASQUAL VALLEY

R.O.S.

SAN PASQUAL VALLEY

R.O.S. 7821

CITY OF SAN DIEGO

BASE MAP	
DRAWN 10-15-63	
REVISED:	

CITY OF SAN DIEGO, CALIFORNIA

SCALE 1 INCH = 800 FEET

DATUM IS MEAN SEA LEVEL

	338-1773	
330-1761		330-1785
	322-1773	

330-1773

1785E 1787E 1789E 1791E 1793E 1795E 1797E

338N 336N 334N 332N 330N

SAN PASQUAL

SAN PASQUAL VALLEY

CITY OF SAN DIEGO

SAN DIEGO

Cranes Peak

R.O.S.

CITY OF SAN DIEGO

BASE MAP	
DRAWN 10-14-63	
REVISED:	

CITY OF SAN DIEGO, CALIFORNIA

SCALE 1 INCH - 800 FEET

DATUM IS MEAN SEA LEVEL

	338-1785	
330-1773		330-1797
	322-1785	

330 - 1785

1797E 1799E 1801E 1803E 1805E 1807E 1809E

338N 336N 334N 332N 330N

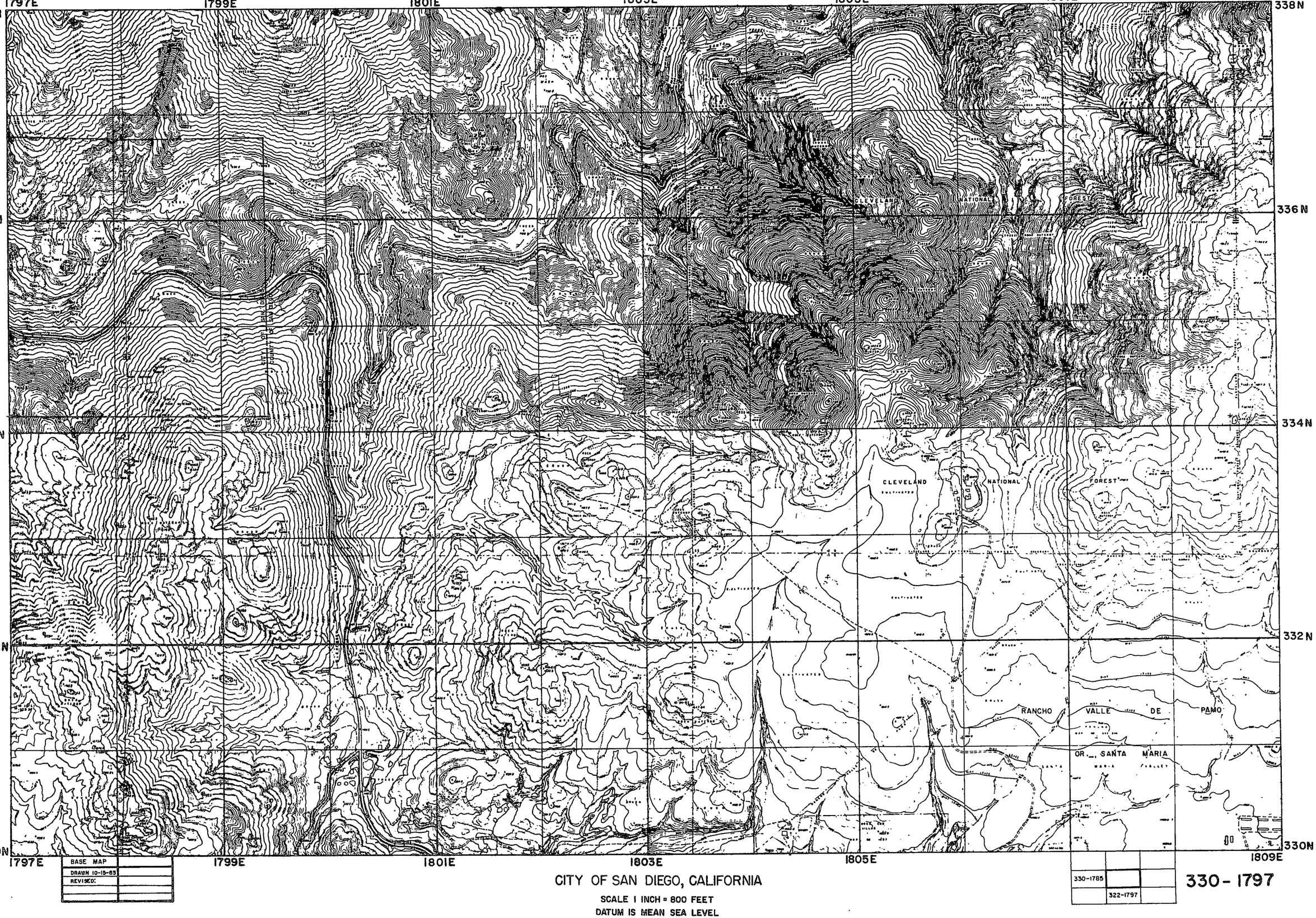

BASE MAP	
DRAWN 10-15-63	
REVISED:	

330-1785		
	322-1797	

CITY OF SAN DIEGO, CALIFORNIA

SCALE 1 INCH = 800 FEET

DATUM IS MEAN SEA LEVEL

330 - 1797

1761E 1763E 1765E 1767E 1769E 1771E 1773E

346N 344N 342N 340N 338N

RANCHO RINCON DEL DIABLO

CLOVERDALE RANCH

ROCKWOOD

CITY OF SAN DIEGO

ROAD

CLOVERDALE

RD

ROCKWOOD

CITY OF SAN DIEGO

ZOOLOGICAL SOCIETY

WILD ANIMAL PARK

BASE MAP	
DRAWN: 7-30-63	
REVISED:	

CITY OF SAN DIEGO, CALIFORNIA

SCALE 1 INCH = 800 FEET

DATUM IS MEAN SEA LEVEL

338-1749		338-1773
	330-1761	

338 - 1761

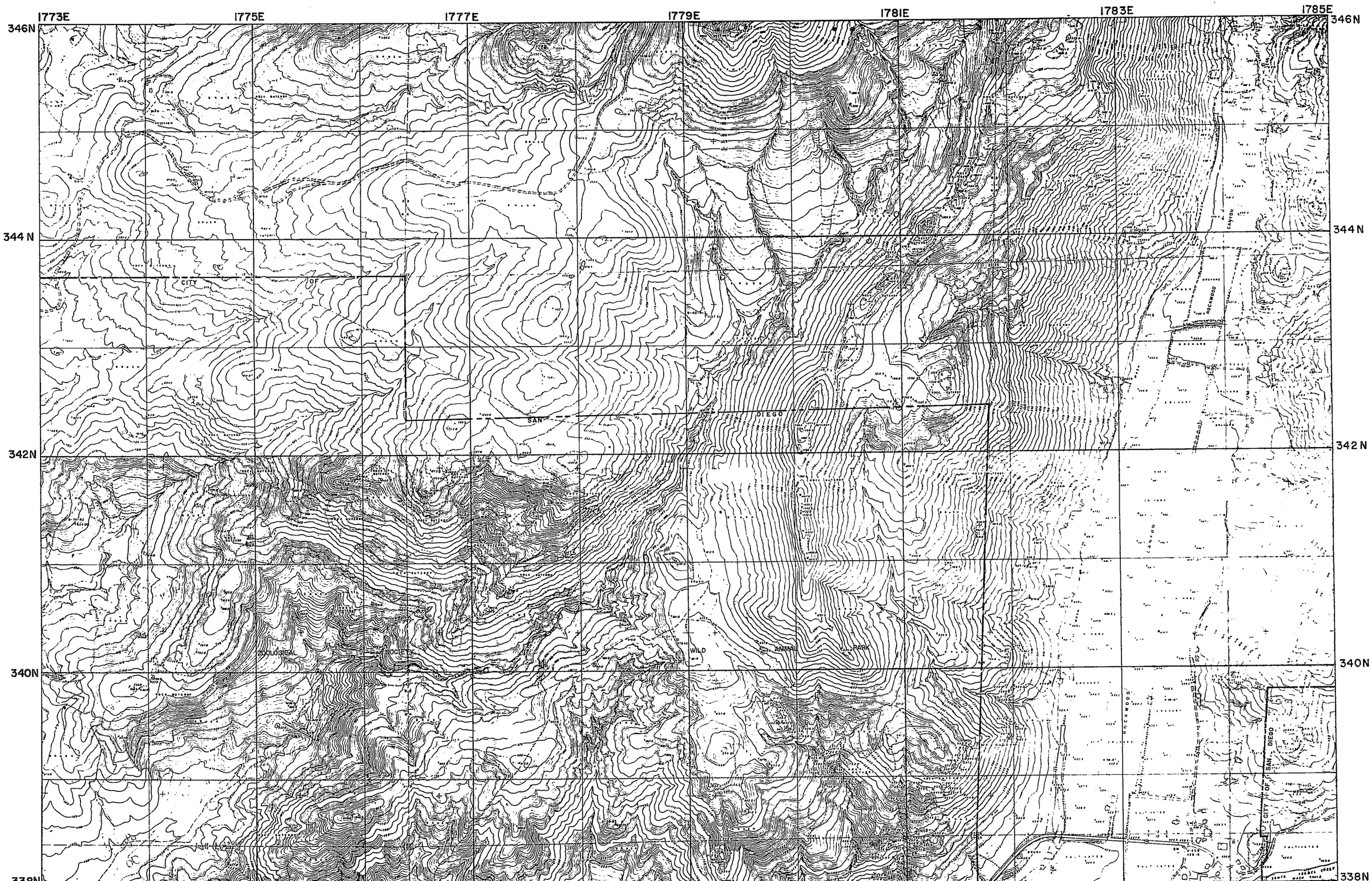

BASE MAP	
DRAWN 10-14-63	
REVISED: 10-1-73	
7/23/2 KKC	

CITY OF SAN DIEGO, CALIFORNIA

SCALE 1 INCH-800 FEET

DATUM IS MEAN SEA LEVEL

	346-1773	
337-1761		336-1785
	330-1773	

338-1773

1737 E 1739E 1741E 1743E 1745E 1747E 1749E

138N

136N

134N

130N

SEC 4 T19S R2W
SEC 9 T19S R2W

SEC 4 T19S R2W

SEC 3 T19S R2W
SEC 10 T19S R2W

SEC 3 T19S R2W
SEC 2 T19S R2W

MEXICO

UNITED STATES

1737E 1739 E 1741E 1743E 1745E 1747E 1749E

BASE MAP	
DATE DRAWN: 7-20-60	
REVISED:	

CITY OF SAN DIEGO, CALIFORNIA

SCALE 1 INCH = 800 FEET

DATUM IS MEAN SEA LEVEL

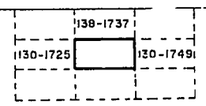

1749E

130-1737

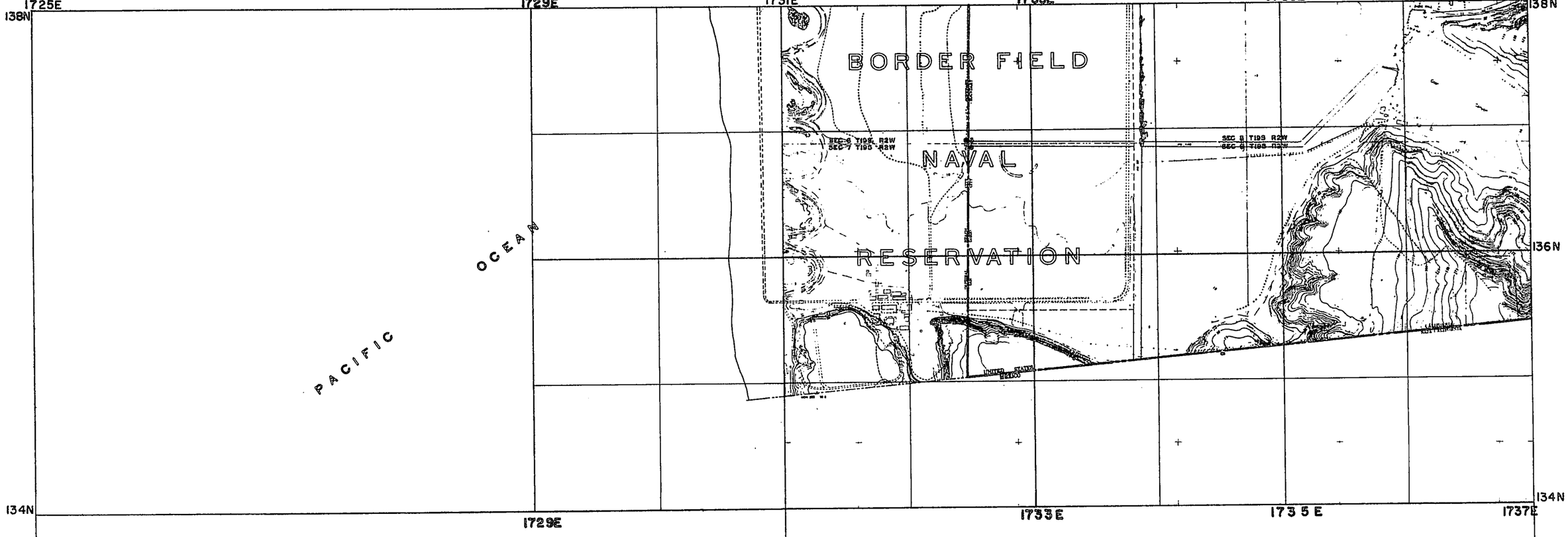

BASE MAP
DATE DRAWN 7-10-62
REVISED

CITY OF SAN DIEGO, CALIFORNIA

SCALE 1 INCH = 800 FEET

DATUM IS MEAN SEA LEVEL



130-1725

1785E 1787E 1789E 1791E 1793E 1795E 1797E

346N 344N 342N 340N 338N

CITY OF SAN DIEGO

BASE MAP	
DRAWN 10-15-63	
REVISED: 10-1-70	

	346-1785	
338-1773		338-1797
	330-1785	

CITY OF SAN DIEGO, CALIFORNIA

SCALE 1 INCH = 800 FEET

DATUM IS MEAN SEA LEVEL

338-1785