



**Date of Notice:** March 1, 2024

# **NOTICE OF RIGHT TO APPEAL ENVIRONMENTAL DETERMINATION**

**SPECIAL EVENTS DEPARTMENT**

---

**PROJECT NAME:** Special Event Permit – Curebound - Padres Pedal the Cause

**COMMUNITY PLAN AREA:** Downtown, Barrio Logan

**COUNCIL DISTRICT:** 3 & 8

**LOCATION:** Petco Park and Citywide roadways

**PROJECT DESCRIPTION:** Special Event Permit for that portion of a bicycle races, 5K walk/run and fundraising event that would occur within the public right-of-way within the jurisdiction of San Diego on April 7, 2024. The event would include tents, fencing and/or barriers, tables and chairs, portable restrooms, food, trash/recycling containers, and sound amplification. Noise associated with the event activities and set-up/dismantling would occur from 4 AM until 7 PM on April 7, 2024. Set-up would occur from 4 AM until 6 AM, the event would occur from 7 AM until 5 PM and dismantling would occur from 5 PM to 7 PM. The race routes would occur on city streets, and the start and post-race activities would occur on private property. There would be four routes 75-mile, 55-mile, and 25-mile bike rides, and a 5K run each shown on the attachment maps.

Road closures associated with the event would occur from 6 AM until 4 PM on April 7, 2024, and would include Seventh Avenue (southbound) from J Street to L Street.

Parking closures associated with the event would occur from 6 AM until 4 PM on April 7, 2024, and would include Seventh Avenue from J Street to Tony Gwynn Dr/ Trevor Hoffman Way to Imperial Avenue. See map attached.

**ENTITY CONSIDERING PROJECT APPROVAL:** City of San Diego

**ENVIRONMENTAL DETERMINATION:** Categorically exempt from CEQA pursuant to State CEQA Guidelines Section 15301 (Existing Facilities); Section 15304 (Minor Alterations to Land); Section 15311 (Accessory Structures).

**ENTITY MAKING ENVIRONMENTAL DETERMINATION:** City of San Diego Mayor-Appointed Designee

**STATEMENT SUPPORTING REASON FOR ENVIRONMENTAL DETERMINATION:** The City of San Diego conducted an environmental review that determined the project would not have the potential for causing a significant effect on the environment pursuant to State CEQA Guidelines Section(s): Section 15301 (Existing Facilities) which allows for the operation, repair, maintenance, permitting, leasing,

licensing or minor alterations of existing public or private structures or facilities involving negligible or no expansion of use; Section 15304 (Minor Alterations to Land) which allows for minor, temporary use of land that has negligible or no permanent effects on the environment; Section 15311 (Accessory Structures) which allows for construction, or placement of minor structures accessory to existing commercial, industrial, or institutional facilities, including, but not limited to, temporary use items in publicly owned facilities or other facilities designated for public use; and where the exceptions listed in CEQA Guidelines Section 15300.2 would not apply in that no cumulative impacts were identified; no significant effects on the environment were identified; the project is not adjacent to a scenic highway; no historical resources would be affected by the action; and the project was not identified on a list of hazardous waste sites pursuant to Section 65962.5 of the Government Code.

**CITY CONTACT:**

McKinna Dartez Chrismer

**MAILING ADDRESS:**

1200 Third Avenue, Suite 1326, MS 56A

San Diego, CA 92101

**EMAIL ADDRESS:**

[mdartez@san Diego.gov](mailto:mdartez@san Diego.gov)

---

On March 1, 2024, the City of San Diego made the above-referenced environmental determination pursuant to the California Environmental Quality Act (CEQA). This determination is appealable to the City Council. If you have any questions about this determination, contact the City Contact listed above.

Applications to appeal CEQA determination to the City Council must be filed with the Office of the Clerk within 10 business days from the date of the posting of this Notice (**March 15, 2024**). Appeals to the City Clerk must be filed via email or in-person as follows:

1. Appeals filed via E-mail: The Environmental Determination Appeal Application Form [DS-3031](#) can be obtained at:  
<https://www.sandiego.gov/sites/default/files/legacy/developmentservices/pdf/industry/forms/ds-3031.pdf>. Send the completed appeal form (including grounds for appeal and supporting documentation in pdf format) by email to [Hearings1@san Diego.gov](mailto:Hearings1@san Diego.gov) by 5:00p.m. on the last day of the appeal period; your email appeal will be acknowledged within 24 business hours. You must separately mail the appeal fee by check payable to the City Treasurer to: City Clerk/Appeal, MS 2A, 202 C Street, San Diego, CA 92101. The appeal filing fee must be United States Postal Service (USPS) postmarked before or on the final date of the appeal.
2. Appeals filed In-Person: The Environmental Determination Appeal Application Form [DS-3031](#) can be obtained at:  
<https://www.sandiego.gov/sites/default/files/legacy/developmentservices/pdf/industry/forms/ds-3031.pdf>. Bring the fully completed appeal application DS-3031 (including grounds for appeal and supporting documentation) to the City Administration Building— Public Information Counter (Open 8:00am to 5:00pm Monday through Friday excluding City approved holidays), 1st Floor Lobby, located at 202 C Street, San Diego, CA 92101, by 5:00pm on the last day of the appeal period. The completed appeal form shall include the required appeal fee, with a check payable to: City Treasurer.

The appeal application can also be obtained from the City Clerk, 202 'C' Street, 1<sup>st</sup> Floor Lobby, San Diego, CA 92101. This information will be made available in alternative formats upon request.

**POSTED ON THE CITY'S CEQA WEBSITE**

**POSTED:** March 1, 2024

**REMOVED:** \_\_\_\_\_

**POSTED:** McKinna Dartez Chrismer

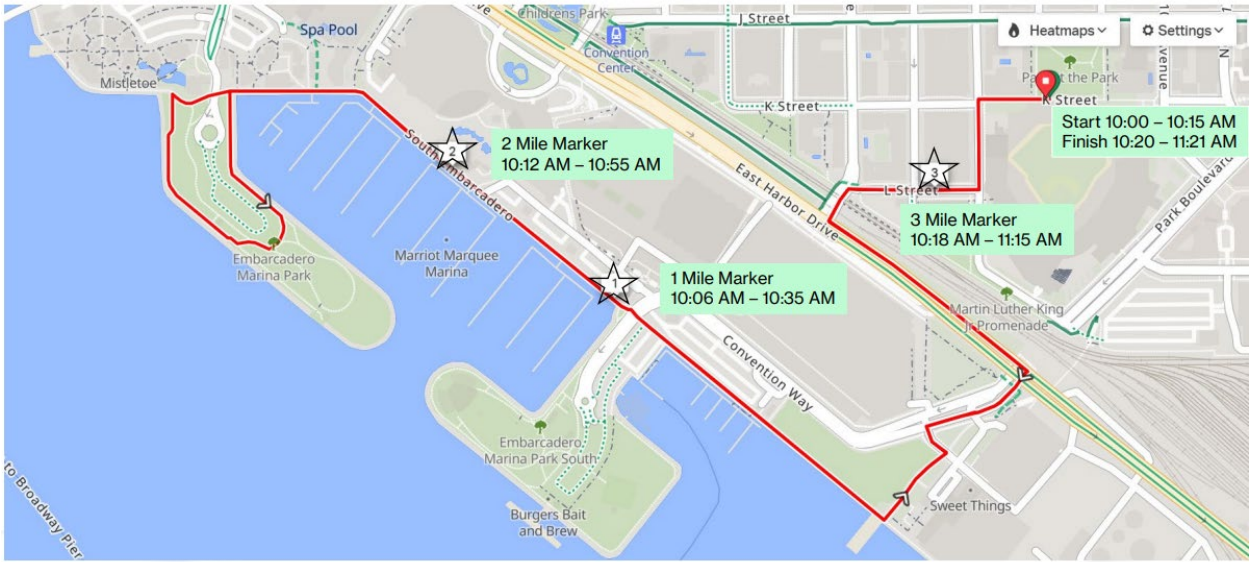
## Turn by Turns with Timestamp

Turn by Turns with Timestamp			
5K walk / run	Start time	10:00 AM	10:15 AM
	MPH	9.5	3
Cue	Distance (miles)	Estimated First Runner	Estimated Last Walker
Start Route at Petco Park Balboa Gate	0.00	10:00	10:15
Turn left onto 7th Avenue	0.10	10:00	10:17
Turn right onto L Street	0.10	10:00	10:17
Turn left onto 5th Avenue	0.30	10:01	10:21
Turn left onto East Harbor Drive	0.30	10:01	10:21
Turn right onto Park Boulevard	0.50	10:03	10:25
Continue onto Bay to Park Link in front of the Hilton Bayfront	0.60	10:03	10:27
Turn right onto South Embarcadero	0.70	10:04	10:29
Continue onto South Embarcadero	1.00	10:06	10:35
Continue onto South Embarcadero	1.30	10:08	10:41
Turn left onto Marina Park North (Aid Stop here)	1.40	10:08	10:43
Keep left around Marina Park North	1.50	10:09	10:45
Turn sharp right onto The Embarcadero	1.90	10:12	10:53
Continue on The Embarcadero	2.00	10:12	10:55
Turn left onto Park to Bay Link at The Hilton Bayfront	2.60	10:16	11:07
Turn left to stay on Park Blvd towards Harbor Drive	2.80	10:17	11:11
Turn left onto East Harbor Drive	2.80	10:17	11:11
Turn right onto 5th Avenue	3.00	10:18	11:15
Turn right onto L Street	3.10	10:19	11:17
Turn left onto 7th Avenue	3.20	10:20	11:19
Turn right into Balboa Gate of Petco Park to Finish	3.30	10:20	11:21

Padres Pedal the Cause Proposed 2024  
5k Route\_2.26.24

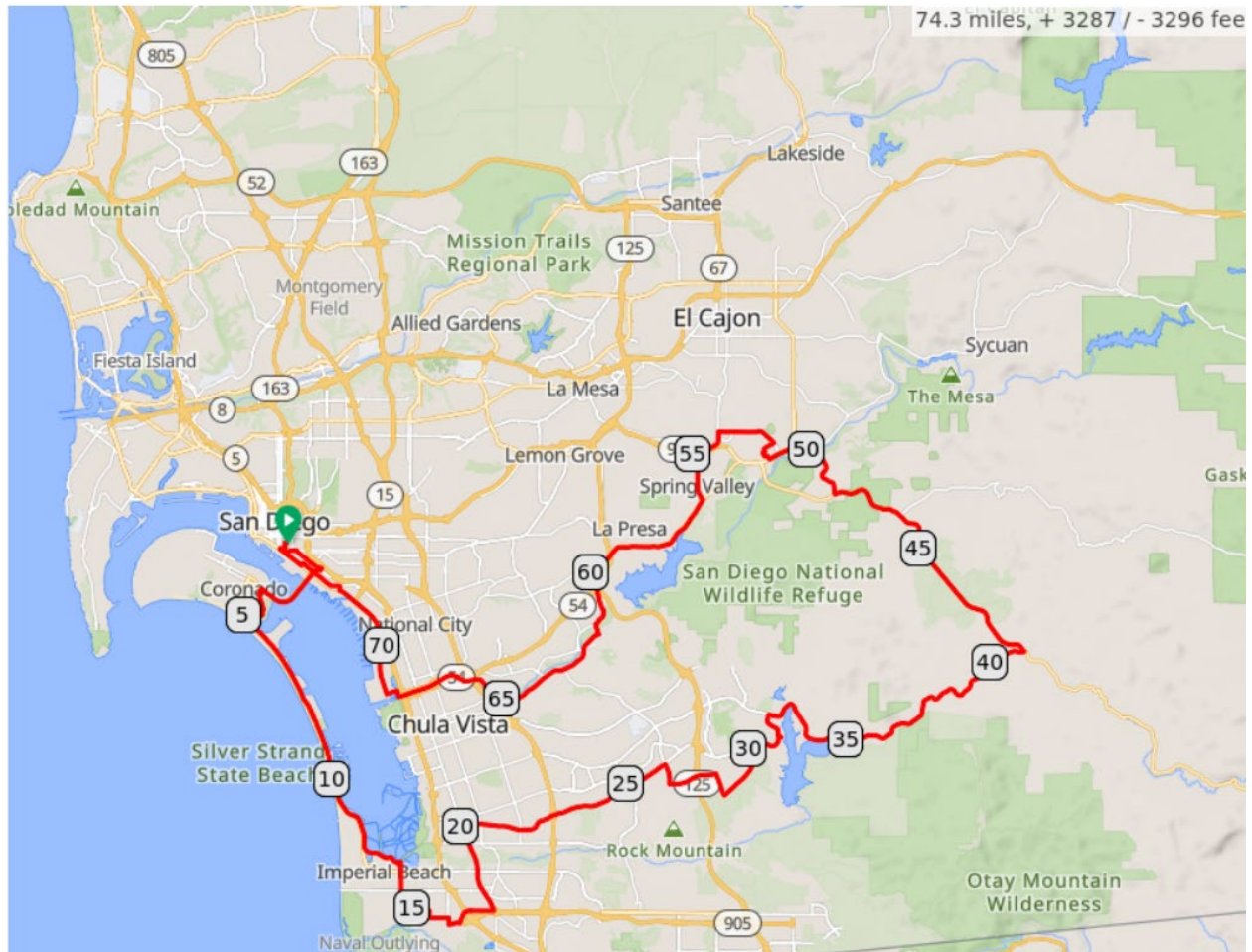
**5k Route:** <https://ridewithgps.com/routes/45696469>

Timestamped 5k Route



Padres Pedal the Cause  
Proposed 2024 5k Route\_2.26.24

# PPTC 2024 75 Mile



PPTC 2024 75 Mile

Num	Dist	Prev	Type	Note	Next
1.	0.0	0.0	i	START: J St (just before 8th Ave)	0.0
2.	0.0	0.0	←	L onto Seventh Ave/Tony Gwynn Dr	0.3
3.	0.3	0.3	←	L onto Park Blvd	0.1
4.	0.4	0.1	→	R onto Imperial Ave	0.2
5.	0.6	0.2	→	R onto 13th St	0.0
6.	0.6	0.0	←	Slight L onto National Ave	0.8
7.	1.4	0.8	←	L onto Coronado Bridge Eastbound offramp	0.2
8.	1.6	0.2	↑	Travel West on Coronado Bridge (using Eastbound Lanes)	1.9

1.6 miles. +55/-24 feet

Num	Dist	Prev	Type	Note	Next
18.	13.3	0.0	←	L onto Cypress Ave	0.1
19.	13.4	0.1	→	R onto 13th St	1.2
20.	14.6	1.2	←	L onto Iris Ave	0.2
21.	14.9	0.2	↑	Continue onto Satellite Blvd	0.5
22.	15.4	0.5	→	R onto 19th St/Saturn Blvd	0.2
23.	15.6	0.2	←	L onto Leon Ave	0.5
24.	16.1	0.5	→	R onto Hollister Street	0.2
25.	16.3	0.2	←	L onto Tocayo Avenue	0.3
26.	16.6	0.3	←	L onto Oro Vista Road	0.3
27.	16.8	0.3	↗	Slight R onto Iris Avenue	0.8
28.	17.7	0.8	←	L onto Beyer Boulevard	1.6
29.	19.3	1.6	↑	Becomes Broadway	0.9

6.0 miles. +147/-126 feet

Num	Dist	Prev	Type	Note	Next
9.	3.6	1.9	←	Keep L onto Glorietta Blvd	0.1
10.	3.6	0.1	←	L onto Glorietta Blvd	1.0
11.	4.6	1.0	←	L onto Bayshore Bikeway (at San Luis Rey Ave)	7.7
12.	12.3	7.7	↑	Continue on Bayshore Bikeway	0.8
13.	13.1	0.8	→	Exit rest stop and turn R on 13th Street	0.0
14.	13.2	0.0	→	R onto Cypress Ave	0.1
15.	13.2	0.1	→	R onto Florence St	0.0
16.	13.3	0.0	ψ	REST STOP. Bikeway Village	0.0
17.	13.3	0.0	↑	Make a U-turn	0.0

11.6 miles. +70/-67 feet

Num	Dist	Prev	Type	Note	Next
30.	20.2	0.9	→	R onto Palomar St	0.1
31.	20.2	0.1	→	R onto Orange Ave	2.7
32.	22.9	2.7	↑	Continue onto Olympic Pkwy	3.2
33.	26.1	3.2	→	R onto La Media Rd	0.5
34.	26.6	0.5	←	L onto Birch Rd	1.3
35.	27.9	1.3	→	R onto Eastlake Pkwy	0.6
36.	28.5	0.6	←	L - becomes Hunte Pkwy	1.6
37.	30.2	1.6	→	R onto Olympic Pkwy	0.9
38.	31.0	0.9	↑	Continue onto Lake Crest Dr	0.1
39.	31.2	0.1	→	REST STOP. Mountain Hawk Park	0.2

11.9 miles. +1050/-579 feet

Num	Dist	Prev	Type	Note	Next
40.	31.3	0.2	→	R out of rest stop onto Lake Crest Dr	0.7
41.	32.0	0.7	→	R onto Otay Lakes Rd	9.0
42.	41.0	9.0	←	CA-94 W/Ca Campo Rd	7.3
43.	48.3	7.3	→	R onto Steele Canyon Rd	1.5
44.	49.7	1.5	←	L onto Willow Glen Dr	0.8
45.	50.5	0.8	←	L onto Jamacha Road	0.6
46.	51.2	0.6	→	R onto Cuyamaca College Dr W	0.3
47.	51.4	0.3	→	R to stay on Cuyamaca College Dr W	0.2
48.	51.6	0.2	←	Slight L toward Rancho San Diego Pkwy	0.1

20.5 miles. +1128/-1317 feet

Num	Dist	Prev	Type	Note	Next
59.	60.6	0.6	↑	Continue onto Sweetwater Rd	0.8
60.	61.4	0.8	←	L onto Bonita Rd	0.3
61.	61.7	0.3	→	R to stay on Bonita Rd	3.1
62.	64.8	3.1	→	R into Sweetwater Staging Area and join bike path	0.1
63.	64.8	0.1	⏸	REST STOP. Sweetwater Staging Area	0.1
64.	64.9	0.1	←	Bear L on bike path	1.0
65.	65.9	1.0	←	Bear L on bike path	2.0
66.	67.9	2.0	↑	Stay straight on Bayshore Bikeway	0.6

8.0 miles. +62/-284 feet

Num	Dist	Prev	Type	Note	Next
76.	74.1	0.0	→	R onto L St	0.1
77.	74.3	0.1	←	L onto Tony Gwynn Dr	0.0
78.	74.3	0.0	i	End of route	0.0

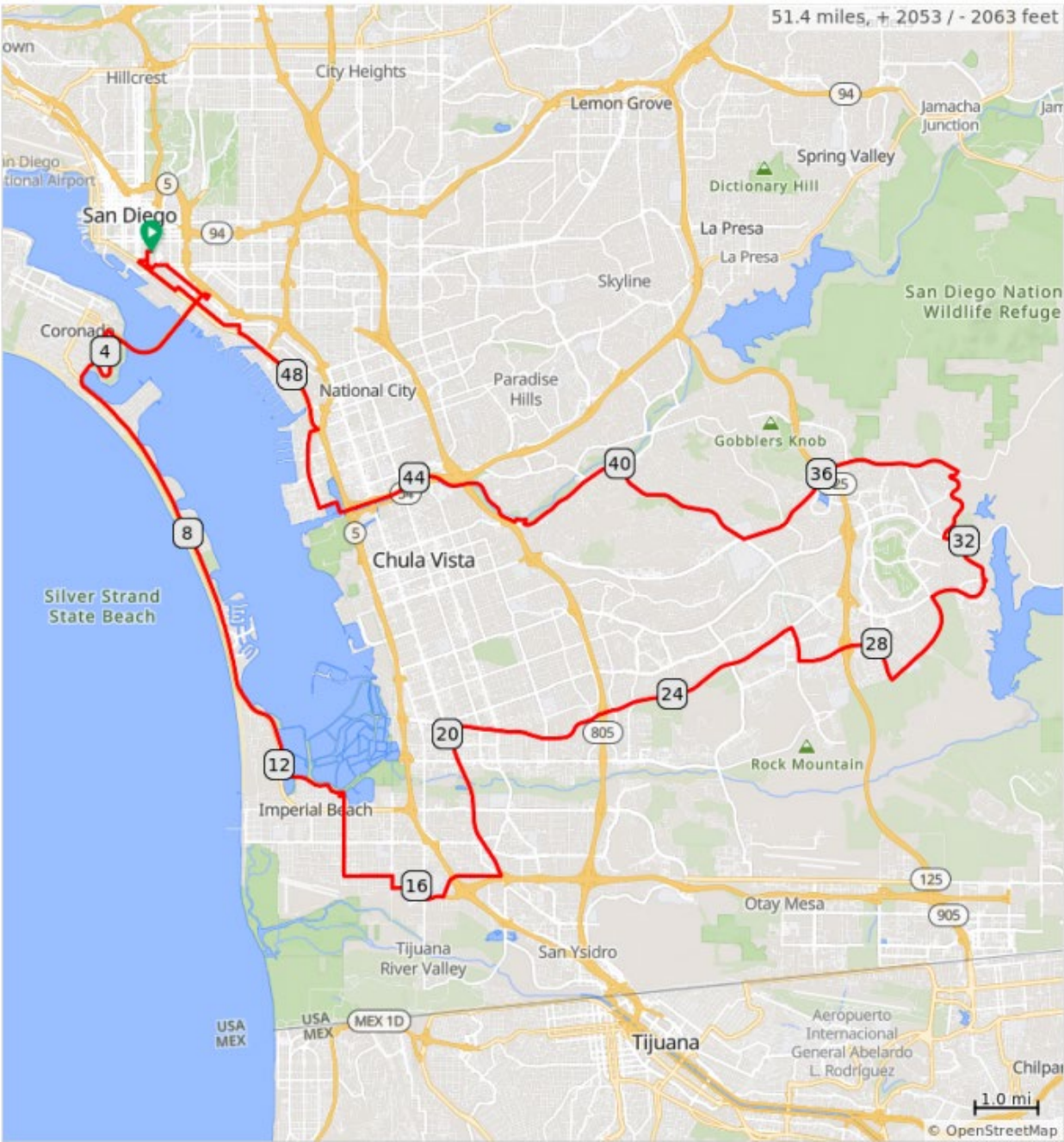
Num	Dist	Prev	Type	Note	Next
49.	51.7	0.1	→	R toward Rancho San Diego Pkwy	0.0
50.	51.7	0.0	↑	Continue onto Rancho San Diego Pkwy	0.2
51.	51.9	0.2	←	L onto Fury Ln	1.6
52.	53.5	1.6	←	L onto Avocado Blvd	0.4
53.	53.9	0.4	→	R onto Madrid Way	0.5
54.	54.4	0.5	←	L onto Agua Dulce Blvd	0.2
55.	54.7	0.2	←	L onto Campo Rd/Sweetwater Springs Blvd	1.5
56.	56.1	1.5	→	R onto Jamacha Blvd	3.1
57.	59.2	3.1	↑	Continue onto Paradise Valley Rd	0.7
58.	60.0	0.7	←	L onto S Worthington St	0.6

8.3 miles. +672/-640 feet

Num	Dist	Prev	Type	Note	Next
67.	68.5	0.6	←	Exit bike path and turn L onto W 32nd St	0.2
68.	68.7	0.2	→	R onto Tidelands Ave	1.2
69.	69.8	1.2	→	Bear R onto Civic Center Dr	0.2
70.	70.0	0.2	←	L onto E Harbor Dr	2.0
71.	72.0	2.0	→	R onto S 28th St	0.1
72.	72.2	0.1	←	L after El Pollo Loco (on the left)	1.2
73.	73.3	1.2	←	L onto Sigsbee St	0.1
74.	73.4	0.1	→	R at the 1st cross street onto E Harbor Dr	0.7
75.	74.1	0.7	→	R onto Fifth Ave	0.0

6.2 miles. +57/-68 feet

# PPTC 2024 55 Mile



PPTC 2024 55 Mile

Num	Dist	Prev	Type	Note	Next
1.	0.0	0.0	i	START: J st (just before 8th Ave)	0.0
2.	0.0	0.0	←	L on Seventh Ave/Tony Gwynn Dr	0.3
3.	0.3	0.3	←	L onto Park Blvd	0.1
4.	0.4	0.1	→	R onto Imperial Ave	0.2
5.	0.6	0.2	→	R onto 13th St	0.0
6.	0.6	0.0	←	Slight L onto National Ave	0.8
7.	1.4	0.8	←	L onto Coronado Bridge Eastbound offramp	0.2
8.	1.6	0.2	↑	Travel West on Coronado Bridge (using Eastbound Lanes)	1.9

1.6 miles. +55/-24 feet

Num	Dist	Prev	Type	Note	Next
18.	13.3	0.0	←	L onto Cypress Ave	0.1
19.	13.4	0.1	→	R onto 13th St	1.2
20.	14.6	1.2	←	L onto Iris Ave	0.2
21.	14.9	0.2	↑	Continue onto Satellite Blvd	0.5
22.	15.4	0.5	→	R onto 19th St/Saturn Blvd	0.2
23.	15.6	0.2	←	L onto Leon Ave	0.5
24.	16.1	0.5	→	R onto Hollister Street	0.2
25.	16.3	0.2	←	L onto Tocayo Avenue	0.3
26.	16.6	0.3	←	L onto Oro Vista Road	0.3
27.	16.8	0.3	↗	Slight R onto Iris Avenue	0.8
28.	17.7	0.8	←	L onto Beyer Boulevard	1.6
29.	19.3	1.6	↑	Becomes Broadway	0.9

6.0 miles. +147/-126 feet

Num	Dist	Prev	Type	Note	Next
9.	3.6	1.9	←	Keep L onto Glorietta Blvd	0.1
10.	3.6	0.1	←	L onto Glorietta Blvd	1.0
11.	4.6	1.0	←	L onto Bayshore Bikeway (at San Luis Rey Ave)	7.7
12.	12.3	7.7	↑	Continue on Bayshore Bikeway	0.8
13.	13.1	0.8	→	Exit rest stop and turn R on 13th Street	0.0
14.	13.2	0.0	→	R onto Cypress Ave	0.1
15.	13.2	0.1	→	R onto Florence St	0.0
16.	13.3	0.0	ψ↑	REST STOP. Bikeway Village	0.0
17.	13.3	0.0	↑	Make a U-turn	0.0

11.6 miles. +69/-69 feet

Num	Dist	Prev	Type	Note	Next
30.	20.2	0.9	→	R onto Palomar St	0.1
31.	20.2	0.1	→	R onto Orange Ave	2.7
32.	22.9	2.7	↑	Continue onto Olympic Pkwy	3.2
33.	26.1	3.2	→	R onto La Media Rd	0.5
34.	26.6	0.5	←	L onto Birch Rd	1.3
35.	27.9	1.3	→	R onto Eastlake Pkwy	0.6
36.	28.5	0.6	←	L - becomes Hunte Pkwy	1.6
37.	30.2	1.6	→	R onto Olympic Pkwy	0.9
38.	31.0	0.9	↑	Continue onto Lake Crest Dr	0.1
39.	31.2	0.1	→	REST STOP. Mountain Hawk Park	0.1

11.9 miles. +1050/-579 feet

Num	Dist	Prev	Type	Note	Next
40.	31.3	0.1	➡	R out of rest stop onto Lake Crest Dr	0.7
41.	32.0	0.7	⬅	L onto Otay Lakes Rd	0.4
42.	32.3	0.4	➡	R onto Woods Dr	1.2
43.	33.6	1.2	➡	R onto Northwoods Dr	0.2
44.	33.7	0.2	⬅	L onto Proctor Valley Rd	1.8
45.	35.6	1.8	↑	Continue onto E H St	2.1
46.	37.6	2.1	➡	R onto Otay Lakes Rd	2.4
47.	40.0	2.4	⬅	L onto Bonita Rd	1.8
48.	41.8	1.8	➡	R into Sweetwater Staging Area and join bike path	0.0

10.6 miles. +507/-1042 feet

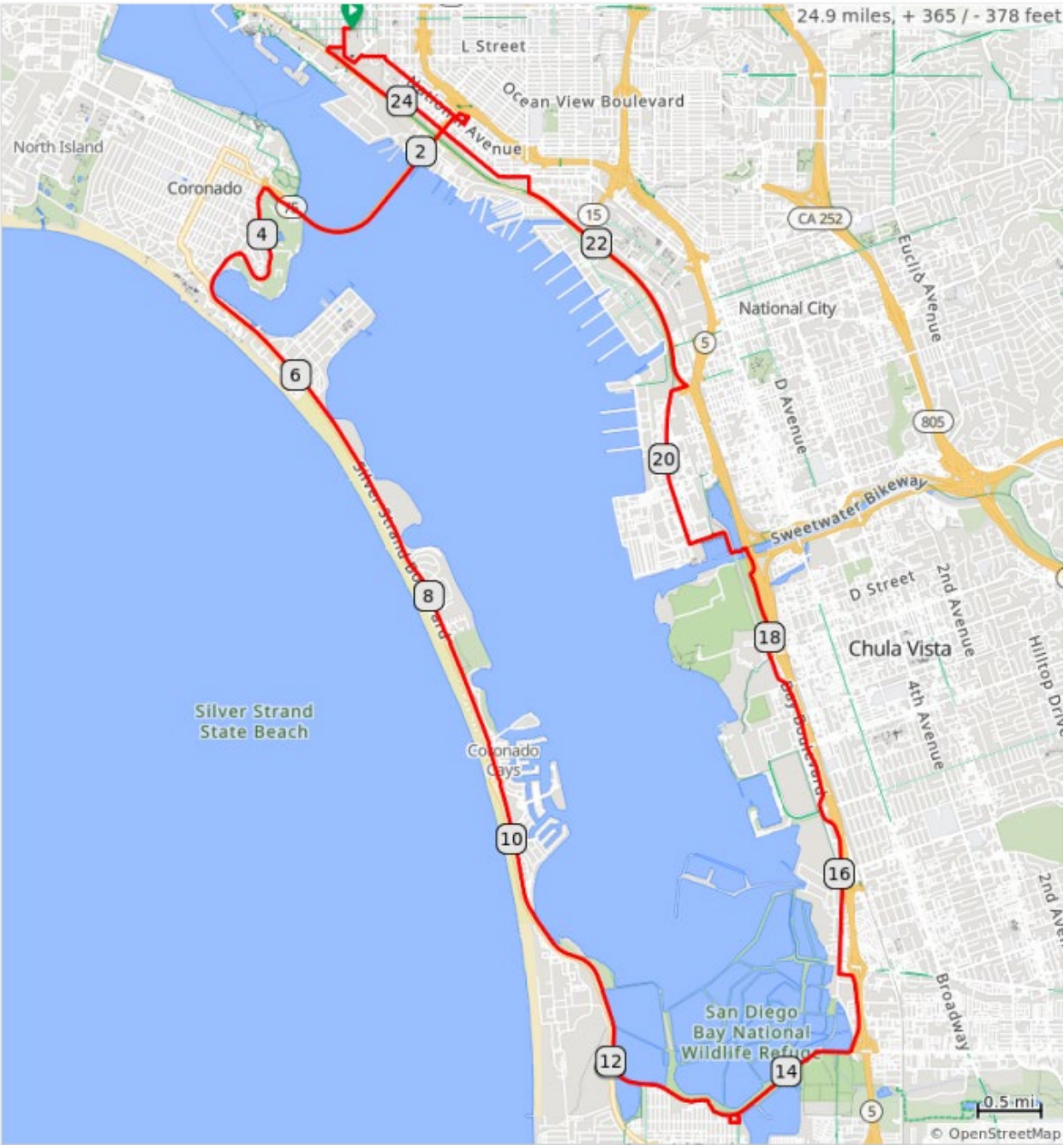
Num	Dist	Prev	Type	Note	Next
59.	49.2	0.1	⬅	L after El Pollo Loco (on the left)	1.2
60.	50.4	1.2	⬅	L onto Sigsbee St	0.1
61.	50.4	0.1	➡	R at the 1st cross street onto E Harbor Dr	0.7
62.	51.2	0.7	➡	R onto Fifth Ave	0.0
63.	51.2	0.0	➡	R onto L St	0.1
64.	51.3	0.1	⬅	L onto Tony Gwynn Dr	0.0
65.	51.4	0.0	<i>i</i>	End of route	0.0

2.3 miles. +19/-36 feet

Num	Dist	Prev	Type	Note	Next
49.	41.8	0.0	⚡	REST STOP. Sweetwater Staging Area	0.1
50.	41.9	0.1	⬅	L on Bike Path	1.1
51.	43.0	1.1	⬅	Bear L on Bike Path	2.0
52.	45.0	2.0	↑	Continue straight on Bike Path	0.6
53.	45.5	0.6	⬅	L onto Marina Way	0.0
54.	45.5	0.0	↑	Continue onto W 32nd St	0.2
55.	45.7	0.2	➡	R onto Tideland Ave	1.2
56.	46.9	1.2	➡	Bear R onto Civic Center Dr	0.2
57.	47.1	0.2	⬅	L onto E Harbor Dr	2.0
58.	49.1	2.0	➡	R onto S 28th St	0.1

7.3 miles. +79/-111 feet

PPTC 2024 - 25 mile



PPTC 2024 - 25 mile

Num	Dist	Prev	Type	Note	Next
1.	0.0	0.0	i	START: J St (just before 8th Ave)	0.1
2.	0.1	0.1	←	L on Seventh Ave/Tony Gwynn Dr	0.3
3.	0.4	0.3	←	L onto Park Blvd	0.1
4.	0.4	0.1	→	R onto Imperial Ave	0.2
5.	0.6	0.2	→	R onto 13th St	0.0
6.	0.7	0.0	←	Slight L onto National Ave	0.8
7.	1.4	0.8	←	L onto Coronado Bridge Eastbound offramp	0.2
8.	1.6	0.2	↑	Travel West on Coronado Bridge (using Eastbound Lanes)	1.9

1.6 miles. +54/-23 feet

Num	Dist	Prev	Type	Note	Next
19.	13.4	0.1	←	L onto 13th St	0.0
20.	13.4	0.0	←	L onto Bayshore Bikeway (Silver Strand Bikeway)	0.0
21.	13.5	0.0	→	Sharp R to stay on Bayshore Bikeway (Silver Strand Bikeway)	1.1
22.	14.5	1.1	←	L onto W Frontage Rd	0.6
23.	15.1	0.6	↑	Continue onto Stella St	0.1
24.	15.2	0.1	→	R onto Bay Blvd	2.6
25.	17.9	2.6	←	L then R onto Bayshore Bikeway	0.9
26.	18.8	0.9	→	R (after bridge) to stay on Bayshore Bikeway	0.4

5.5 miles. +116/-121 feet

Num	Dist	Prev	Type	Note	Next
37.	24.8	0.0	→	R onto L St	0.1
38.	24.9	0.1	←	L onto Tony Gwynn Dr	0.0
39.	24.9	0.0	📍	End of route	0.0

Num	Dist	Prev	Type	Note	Next
9.	3.6	1.9	←	Keep L onto Glorietta Blvd	0.1
10.	3.6	0.1	←	L onto Glorietta Blvd	1.0
11.	4.7	1.0	←	L onto Bayshore Bikeway (at San Luis Rey Ave)	7.7
12.	12.3	7.7	↑	Continue on Bayshore Bikeway	0.8
13.	13.1	0.8	→	R onto 13th St	0.1
14.	13.2	0.1	→	R onto Cypress Ave	0.1
15.	13.3	0.1	→	R onto Florence St	0.0
16.	13.3	0.0	⚡	REST STOP. Bikeway Village	0.0
17.	13.3	0.0	↑	Cross the road	0.0
18.	13.3	0.0	←	L onto Cypress Ave	0.1

11.7 miles. +72/-68 feet

Num	Dist	Prev	Type	Note	Next
27.	19.1	0.4	←	L onto Marina Way	0.0
28.	19.2	0.0	↑	Continue onto W 32nd St	0.2
29.	19.3	0.2	→	R onto Tidelands Ave	1.2
30.	20.5	1.2	↑	Continue onto Civic Center Dr	0.2
31.	20.7	0.2	←	L onto E Harbor Dr	2.0
32.	22.7	2.0	→	R onto S 28th St	0.1
33.	22.8	0.1	←	L after El Pollo Loco (on the left)	1.2
34.	24.0	1.2	←	L onto Sigsbee St	0.1
35.	24.0	0.1	→	R at the 1st cross street onto E Harbor Dr	0.7
36.	24.8	0.7	→	R onto Fifth Ave	0.0

6.0 miles. +57/-67 feet

**Padres Pedal The Cause: Seventh Ave Closure**

