



Date of Notice: March 10, 2025

NOTICE OF RIGHT TO APPEAL ENVIRONMENTAL DETERMINATION

SPECIAL EVENTS DEPARTMENT

PROJECT NAME: Special Event Permit - Ragnar Road SoCal

COMMUNITY PLAN AREA: Otay Mesa-Nestor, Barrio Logan, University City, Torrey Pines, Carmel Valley, La Jolla, Pacific Beach, Mission Beach, Mission Bay Park, Ocean Beach, Peninsula, Downtown, Clairemont, Mira Mesa, Scripps Ranch, Sabre Springs

COUNCIL DISTRICT: 1, 2, 3, 5, 6, 8

LOCATION: Citywide roadways/streets/parks from Torrey Pines to Downtown San Diego, NTC Park, Torrey Pines Glider Port, Montgomery-Waller, Ocean Beach - Robb Athletic Field, Tecolote Shores, Crown Point Park, South Mission Beach, Torrey Pines, Los Penasquitos Canyon Preserve - trailhead south, Black Mountain Open Space Park

PROJECT DESCRIPTION: Special Event Permit for the portion of the Ragnar Relay So Cal for an approximate 200-mile relay run event that would occur within the City of San Diego right-of-way jurisdiction on April 11, 2025. At NTC Park, the event would include the use of tents, a generator, a finishing chute, fencing and/or barriers, pre-packed food, non-alcoholic beverages, portable restrooms, food, trash/recycling containers, and sound amplification. Noise associated with the event activities and set-up/dismantling would occur within the City of San Diego from 9 AM on April 10, 2025, until 5 PM on April 12, 2025. On April 10, 2025, set-up would occur from 9 AM until 11 PM. On April 11, 2025, the event day 1 would occur from 4:30 AM until 11:55 PM, and dismantling would occur from 3 PM until 5 PM on April 12, 2025. Sound amplification from announcements and music at NTC Park would occur from 7 AM until 7 PM. The attached maps indicate the City's portion of the run and the exchange points where the runners exchange the baton for the relay. A detailed description of the route can be found on <https://runragnar.com/pages/race-road-socal>

Runners would use sidewalks and trails (rules of the road), and no road closures or traffic rerouting would occur with this event.

ENTITY CONSIDERING PROJECT APPROVAL: City of San Diego

ENVIRONMENTAL DETERMINATION: Categorically exempt from CEQA pursuant to State CEQA Guidelines Section 15301 (Existing Facilities); Section 15304 (Minor Alterations to Land); Section 15311 (Accessory Structures).

ENTITY MAKING ENVIRONMENTAL DETERMINATION: City of San Diego Mayor-Appointed Designee

STATEMENT SUPPORTING REASON FOR ENVIRONMENTAL DETERMINATION: The City of San Diego

conducted an environmental review that determined the project would not have the potential for causing a significant effect on the environment pursuant to State CEQA Guidelines Section(s): Section 15301 (Existing Facilities) which allows for the operation, repair, maintenance, permitting, leasing, licensing or minor alterations of existing public or private structures or facilities involving negligible or no expansion of use; Section 15304 (Minor Alterations to Land) which allows for minor, temporary use of land that has negligible or no permanent effects on the environment; Section 15311 (Accessory Structures) which allows for construction, or placement of minor structures accessory to existing commercial, industrial, or institutional facilities, including, but not limited to, temporary use items in publicly owned facilities or other facilities designated for public use; and where the exceptions listed in CEQA Guidelines Section 15300.2 would not apply in that no cumulative impacts were identified; no significant effects on the environment were identified; the project is not adjacent to a scenic highway; no historical resources would be affected by the action; and the project was not identified on a list of hazardous waste sites pursuant to Section 65962.5 of the Government Code.

CITY CONTACT:

McKinna Dartez Chrismer

MAILING ADDRESS:

1200 Third Avenue, Suite 1326, MS 56A
San Diego, CA 92101

EMAIL ADDRESS:

mdartez@sanidiego.gov

On March 10, 2025, the City of San Diego made the above-referenced environmental determination pursuant to the California Environmental Quality Act (CEQA). This determination is appealable to the City Council. If you have any questions about this determination, contact the City Contact listed above.

Applications to appeal CEQA determination to the City Council must be filed with the Office of the Clerk within 10 business days from the date of the posting of this Notice (**March 24, 2025**).

Appeal procedures are described in Information Bulletin 505

(<https://www.sandiego.gov/sites/default/files/dsdib505.pdf>). Appeals to the City Clerk must be filed via email or in-person as follows:

1. Appeals filed via E-mail: The Environmental Determination Appeal Application Form [DS-3031](#) can be obtained at: <https://www.sandiego.gov/sites/default/files/legacy/development-services/pdf/industry/forms/ds3031.pdf>. Send the completed appeal application form (including grounds for appeal and supporting documentation in pdf format) by email to Hearings1@sanidiego.gov by 5:00p.m. on the last day of the appeal period; your email appeal will be acknowledged within 24 business hours. You must separately mail the appeal fee by check payable to the City Treasurer to: City Clerk/Appeal, MS 2A, 202 C Street, San Diego, CA 92101. The appeal filing fee must be United States Postal Service (USPS) postmarked) before or on the final date of the appeal.
2. Appeals filed In-Person: The Environmental Determination Appeal Application Form [DS-3031](#) can be obtained at: <https://www.sandiego.gov/sites/default/files/legacy/development-services/pdf/industry/forms/ds3031.pdf>. Bring the fully completed appeal application DS-3031 (including grounds for appeal and supporting documentation) to the City Administration Building— Public Information Counter (Open 8:00am to 5:00pm Monday through Friday excluding City approved holidays), 1st Floor Lobby, located at 202 C Street, San Diego, CA 92101, by 5:00pm on the last day of the appeal period. The completed appeal form shall include the required appeal fee, with a check payable to: City Treasurer.

The appeal application can also be obtained from the City Clerk, 202 'C' Street, 1st Floor Lobby, San Diego, CA 92101. This information will be made available in alternative formats upon request.

POSTED ON THE CITY'S CEQA WEBSITE

POSTED: March 10, 2025

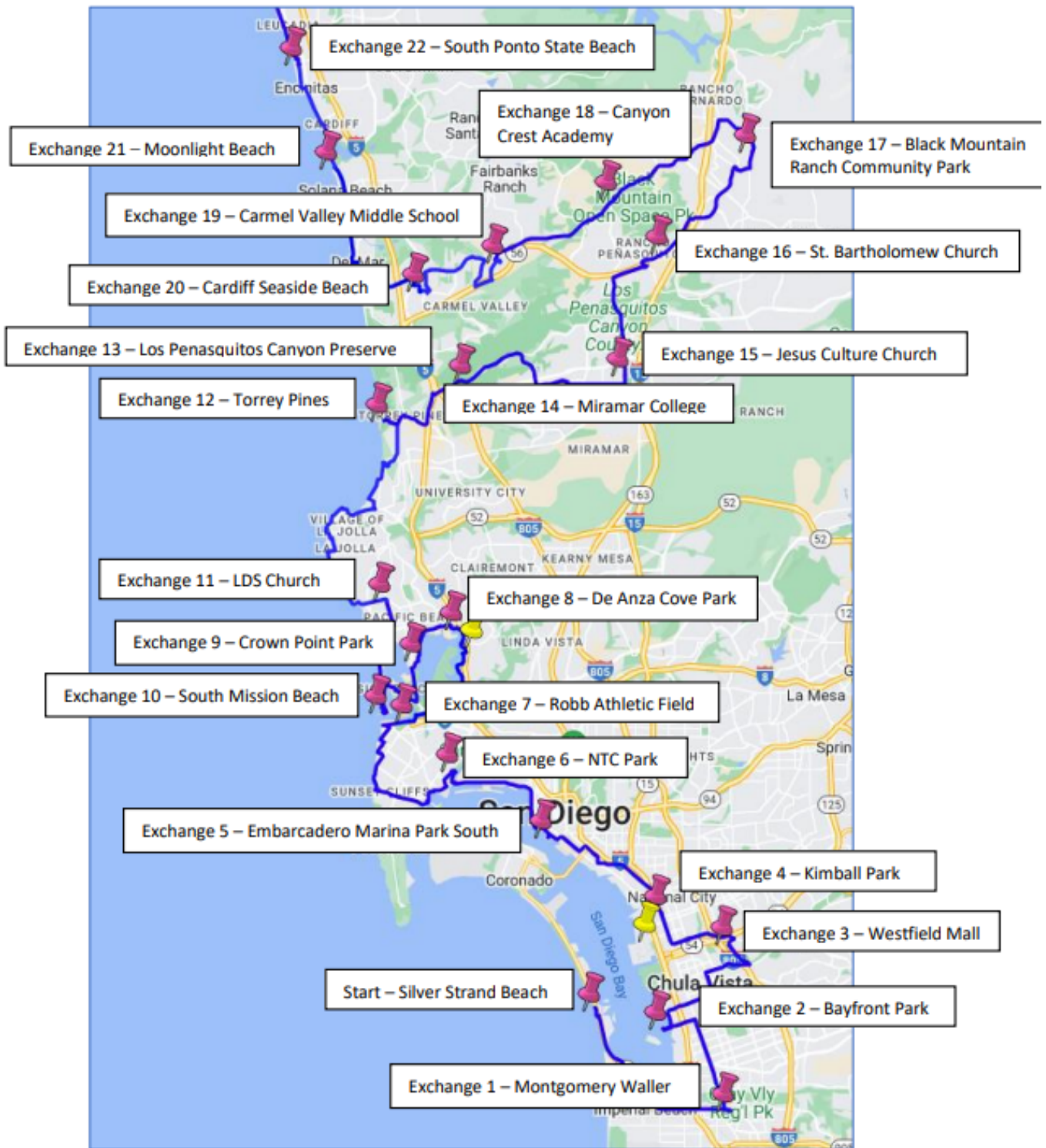
REMOVED: March 24, 2025

POSTED: McKinna Darte Chrismer

Ragnar Road SoCal in the City of San Diego

- The SoCal start line will be held at Silver Strand Beach from 4:00 am – 1:00 pm April 11th.
- Runners are anticipated on San Diego roads between the hours of 5:00 am Friday, April 11th and 3:00 am Saturday, April 12th.
- Signs will be set 12 hours prior to the race. Signs will not impede sidewalks or traffic.
- No road closures are requested.
- Race director will work with police on requested detail and safety during the event.












Route in the City of San Diego

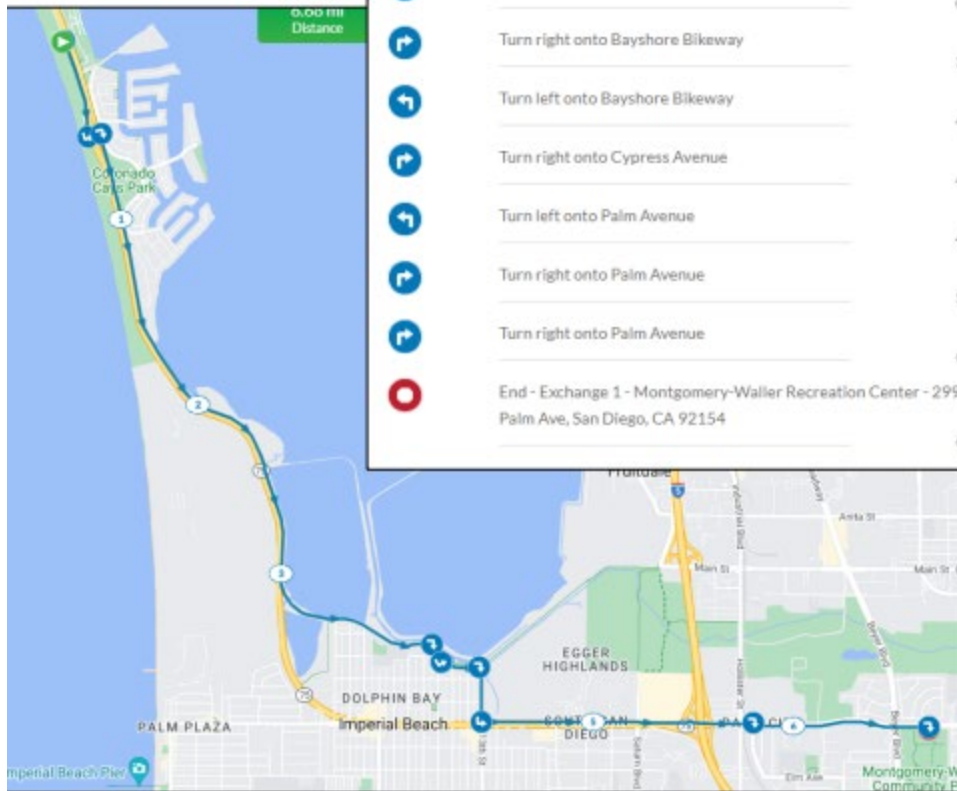


Turn by Turn Directions

Mileage - 6.7 miles
Difficulty - Hard
Partial Van Support

Directions

- | | | |
|---|--|---------|
|  | Start - Start Line - Silver Strand State Beach - 5000 CA-75, Coronado, CA 92118 | 0 mi |
|  | Turn right | 0.01 mi |
|  | Turn left onto Coronado Cays Boulevard | 0.50 mi |
|  | Turn right onto Bayshore Bikeway | 0.57 mi |
|  | Turn right onto Bayshore Bikeway | 3.90 mi |
|  | Turn left onto Bayshore Bikeway | 4.00 mi |
|  | Turn right onto Cypress Avenue | 4.18 mi |
|  | Turn left onto Palm Avenue | 4.45 mi |
|  | Turn right onto Palm Avenue | 5.79 mi |
|  | Turn right onto Palm Avenue | 6.66 mi |
|  | End - Exchange 1 - Montgomery-Waller Recreation Center - 2997-3037 Palm Ave, San Diego, CA 92154 | 6.68 mi |




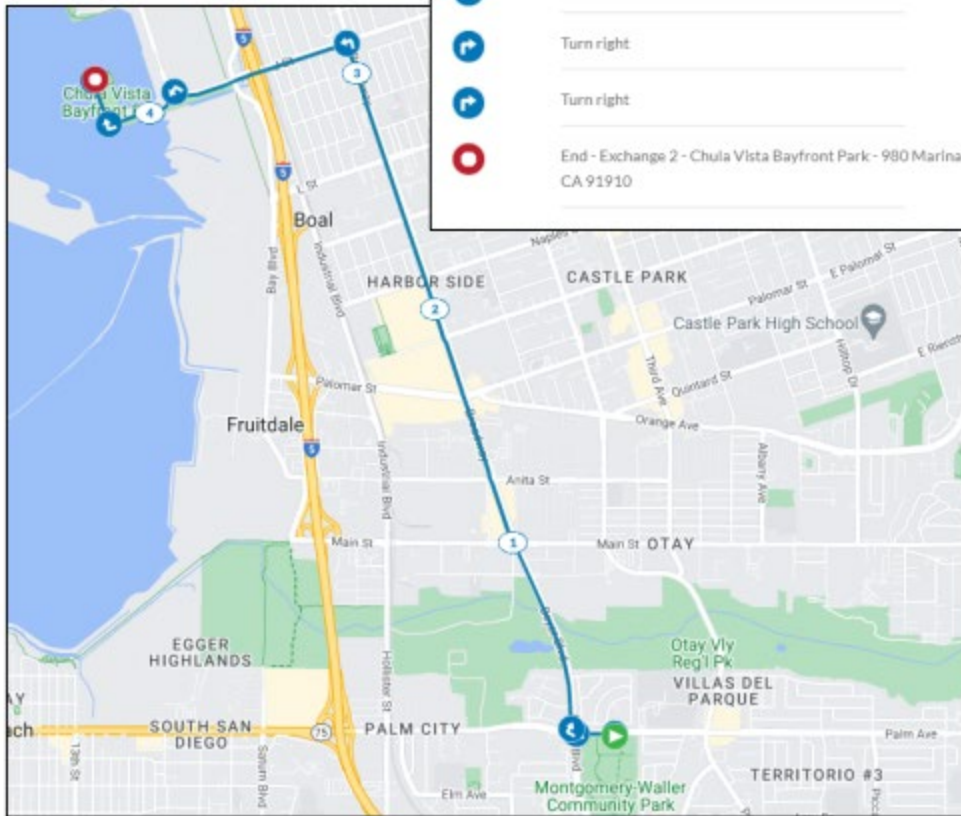
Mileage - 4.4

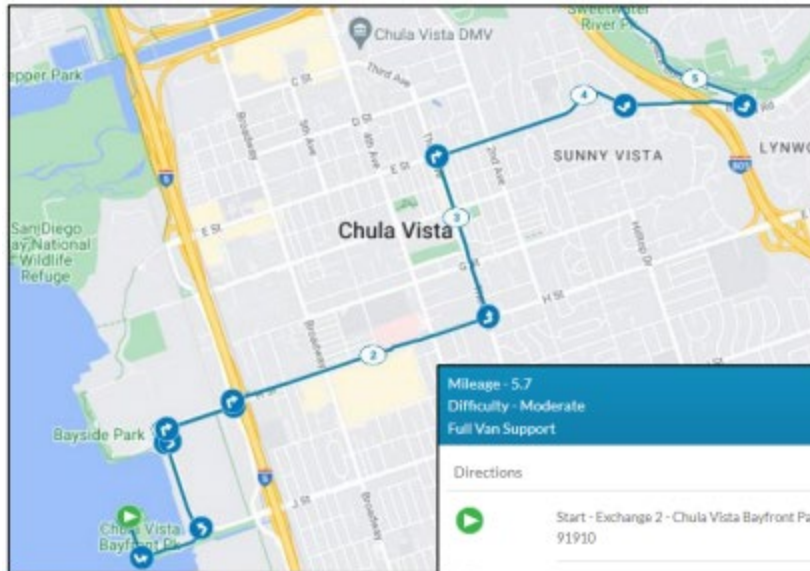
Difficulty - Moderate

Full Van Support

Directions

-  Start - Exchange 1 - Montgomery-Waller Recreation Center - 2997-3037
Palm Ave, San Diego, CA 92154
0 mi
-  Turn left onto Palm Avenue
0.01 mi
-  Turn right onto Palm Avenue
0.16 mi
-  Turn right onto Beyer Boulevard
0.20 mi
-  Turn left onto J Street
3.13 mi
-  Turn left onto West J Street
3.86 mi
-  Turn right
4.17 mi
-  Turn right
4.36 mi
-  End - Exchange 2 - Chula Vista Bayfront Park - 980 Marina Way, Chula Vista,
CA 91910
4.37 mi












Mileage - 5.7 Difficulty - Moderate Full Van Support		
Directions		
	Start - Exchange 2 - Chula Vista Bayfront Park - 980 Marina Way, Chula Vista, CA 91910	0 mi
	Turn left onto Marina Way	0.01 mi
	Turn left onto West J Street	0.20 mi
	Turn left onto Marina Parkway	0.51 mi
	Turn right - to cross street	0.92 mi
	Turn left - to continue on Marina Parkway	0.94 mi
	Turn right onto H Street sidepath	1.00 mi
	Turn left onto H Street	1.32 mi
	Turn right onto H Street	1.34 mi
	Turn left onto 3rd Avenue	2.54 mi
	Turn right onto E Street	3.28 mi
	Turn left onto Bonita Road	4.20 mi
	Turn sharp left onto Plaza Bonita Road	4.74 mi
	End - Exchange 3 - Westfield Mall - Westfield Plaza Bonita - 3030 Plaza Bonita Rd Ste 2075, National City, CA 91950	5.68 mi

Mileage - 3.4

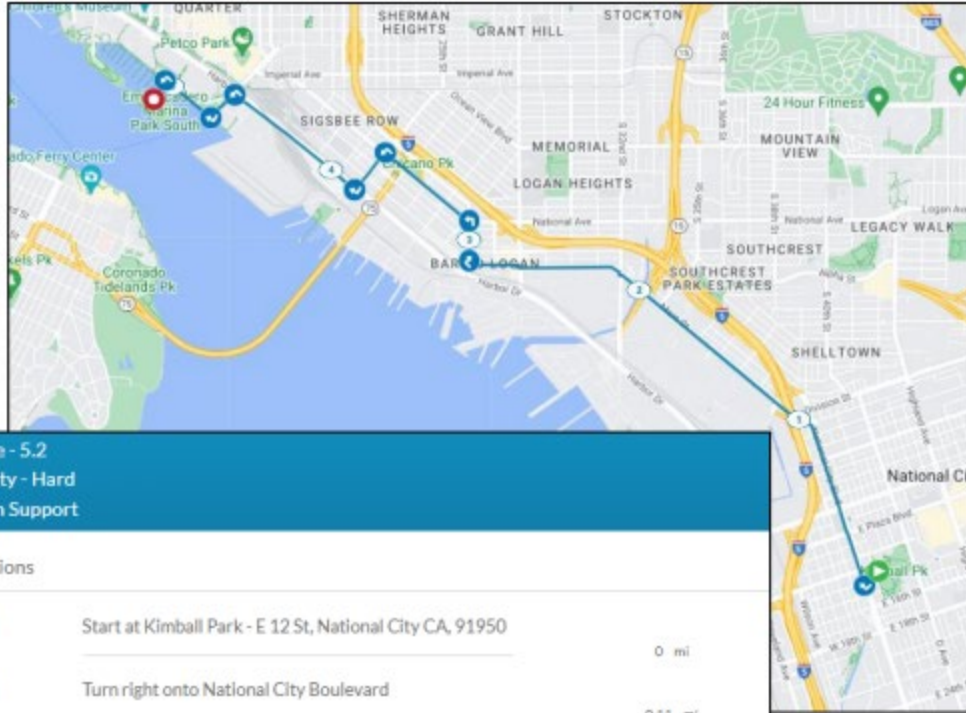
Difficulty - Easy

Full Van Support

Directions

-  Start at Westfield Mall - 3030 Plaza Bonita Rd Ste 2075, National City, CA 91950
0 mi
-  Turn right onto Plaza Bonita Road
0.00 mi
-  Turn left onto Sweetwater Road
0.34 mi
-  Turn right onto National City Boulevard
2.37 mi
-  Turn right - Into exchange
3.34 mi
-  Turn right
3.41 mi
-  End at Kimball Park - E 12 St, National City CA, 91950
3.44 mi

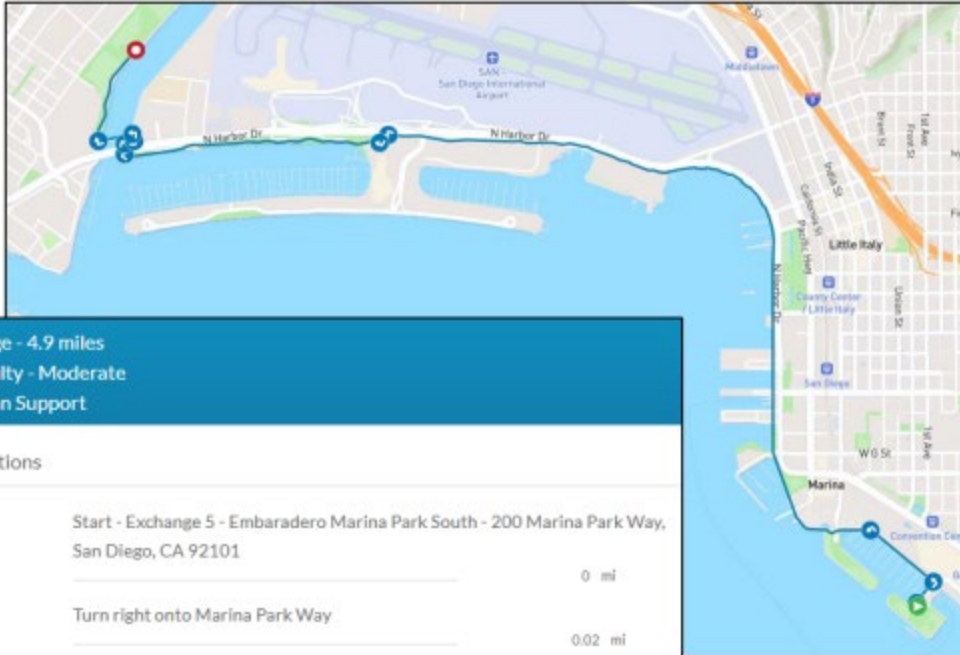




Mileage - 5.2
Difficulty - Hard
Full Van Support













Directions

- | | | |
|--|---|---------|
| | Start at Kimball Park - E 12 St, National City CA, 91950 | 0 mi |
| | Turn right onto National City Boulevard | 0.11 mi |
| | Turn right onto South 26th Street | 2.89 mi |
| | Turn left onto National Avenue | 3.09 mi |
| | Turn left onto Cesar E Chavez Parkway | 3.62 mi |
| | Turn right onto East Harbor Drive | 3.85 mi |
| | Turn left onto the paved path | 4.60 mi |
| | Turn right onto South Embarcadero | 4.76 mi |
| | Turn left | 5.04 mi |
| | End at Embarcadero Marina Park South - 200 Marina Park Way, San Diego, CA 92101 | 5.15 mi |



Mileage - 4.9 miles
 Difficulty - Moderate
 Full Van Support

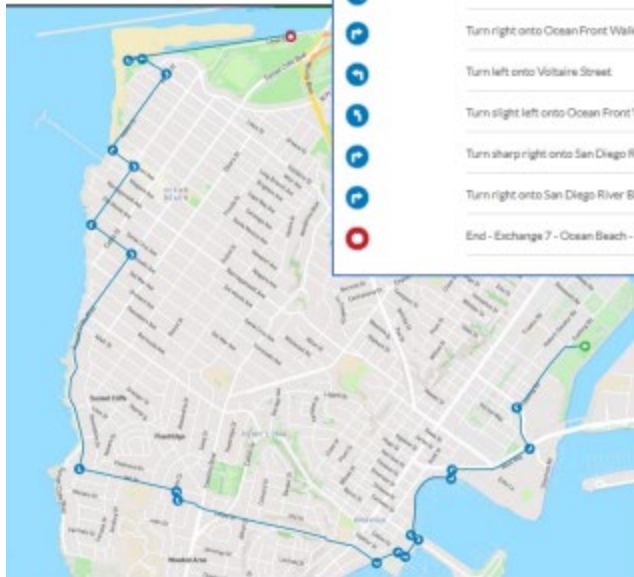
Directions

- 
 Start - Exchange 5 - Embaradero Marina Park South - 200 Marina Park Way, San Diego, CA 92101
 0 mi
- 
 Turn right onto Marina Park Way
 0.02 mi
- 
 Turn left onto South Embarcadero
 0.11 mi
- 
 Turn left
 0.41 mi
- 
 Turn left onto Bayshore Bikeway
 3.30 mi
- 
 Turn right onto Bayshore Bikeway
 3.34 mi
- 
 Turn right onto North Harbor Drive
 4.28 mi
- 
 Turn right onto Bayshore Bikeway
 4.32 mi
- 
 Turn left onto Bayshore Bikeway
 4.36 mi
- 
 Turn left - to cross bridge
 4.38 mi
- 
 Turn right - to stay on path
 4.51 mi
- 
 End - Exchange 6 - NTC Park - 2455 Cushing Rd, San Diego, CA 92106
 4.89 mi

Mileage - 6.7 miles
 Difficulty - Hard
 Full Van Support

Directions

	Start - Exchange 6 - NTC Park - 2455 Cushing Rd, San Diego, CA 92106	0 mi
	Turn left onto Laning Road	0.47 mi
	Turn right onto North Harbor Drive	0.69 mi
	Turn left onto Regatta Walk	1.09 mi
	Turn right onto Regatta Walk	1.13 mi
	Turn left onto Shelter Island Drive	1.54 mi
	Turn right onto Anchorage Lane	1.68 mi
	Turn right onto Anchorage Lane	1.68 mi
	Turn left onto Anchorage Lane	1.73 mi
	Turn right onto Talbot Street	1.94 mi
	Turn right onto Tarento Drive	2.87 mi
	Turn left onto Hill Street	2.91 mi
	Turn right onto Cordova Street	3.38 mi
	Turn left onto Coronado Avenue	4.54 mi
	Turn right onto Bacon Street	4.76 mi
	Turn left onto Bacon Street	5.13 mi
	Turn right onto Ocean Front Walk	5.28 mi
	Turn left onto Voltaire Street	5.71 mi
	Turn slight left onto Ocean Front Way	5.88 mi
	Turn sharp right onto San Diego River Bikeway	5.93 mi
	Turn right onto San Diego River Bikeway	6.72 mi
	End - Exchange 7 - Ocean Beach - Robb Athletic Field - 2525 Bacon St., San Diego, CA 92207	6.73 mi












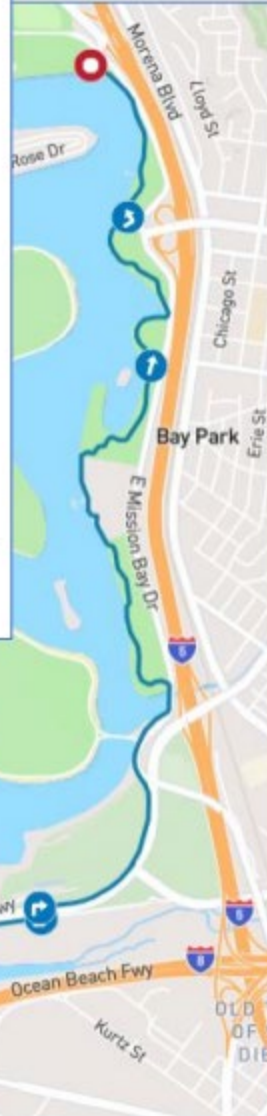
Mileage - 4.9 miles

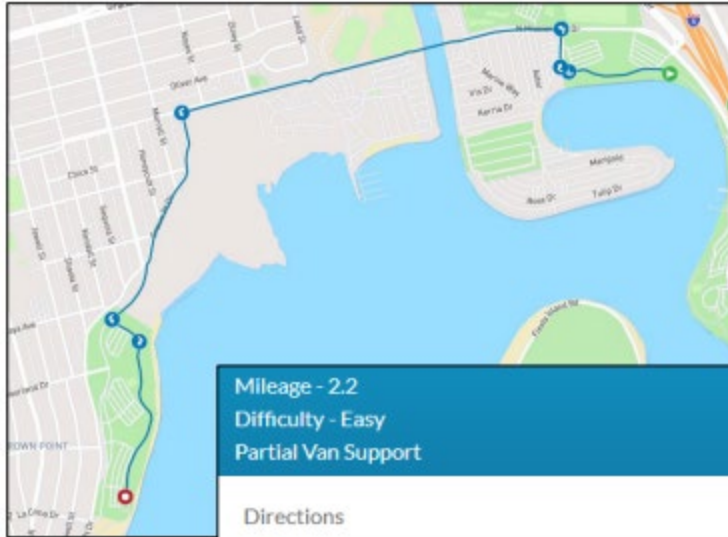
Difficulty - Easy

No Van Support

Directions









-  Start - Exchange 7 - Ocean Beach - Robb Athletic Field - 2525 Bacon St., San Diego, CA 92107
0 mi
-  Turn left onto Sunset Cliffs Boulevard
0.17 mi
-  Turn sharp left
0.40 mi
-  Turn sharp left onto San Diego River Trail North
0.45 mi
-  Turn left - to cross street
1.62 mi
-  Turn right onto Sea World Drive
1.65 mi
-  Head straight onto Mission Bay Bike Path
3.75 mi
-  Turn left
4.37 mi
-  End - Exchange 8 - De Anza Cove Park - 3000 N Mission Bay Dr, San Diego, CA 92109
4.90 mi
















Mileage - 2.2
Difficulty - Easy
Partial Van Support

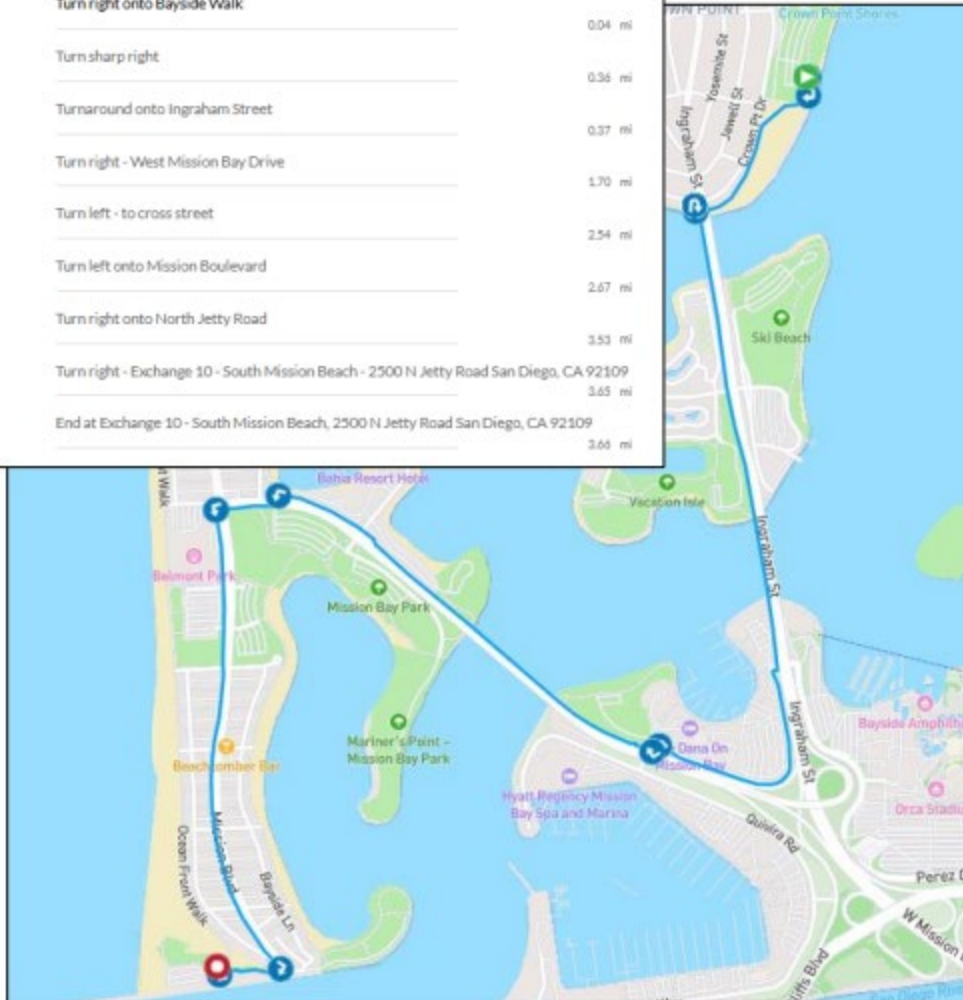
Directions

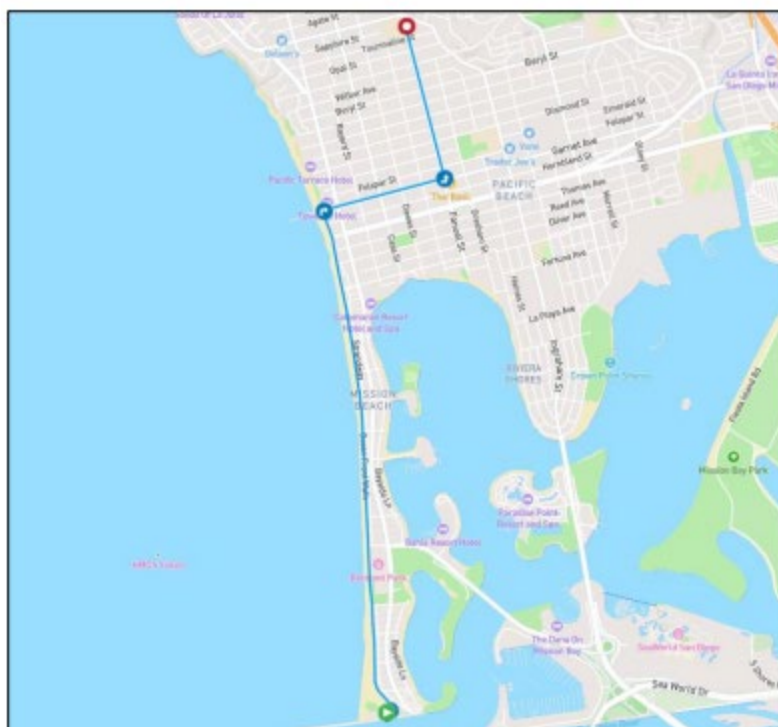
- | | | |
|---|--|---------|
|  | Start at Exchange 8 - De Anza Cove Park - 3000 N Mission Bay Dr, San Diego, CA 92109 | 0 mi |
|  | Turn right onto De Anza Road | 0.24 mi |
|  | Turn right onto De Anza Bay Drive | 0.27 mi |
|  | Turn left onto North Mission Bay Drive | 0.35 mi |
|  | Turn left onto Crown Point Drive | 1.25 mi |
|  | Turn left onto Bayside Walk | 1.77 mi |
|  | Turn right onto Bayside Walk | 1.86 mi |
|  | End - Exchange 9 - 3700 Crown Point Dr., San Diego, CA 92109 | 2.24 mi |







Mileage - 3.7 miles
 Difficulty - Easy
 Full Van Support

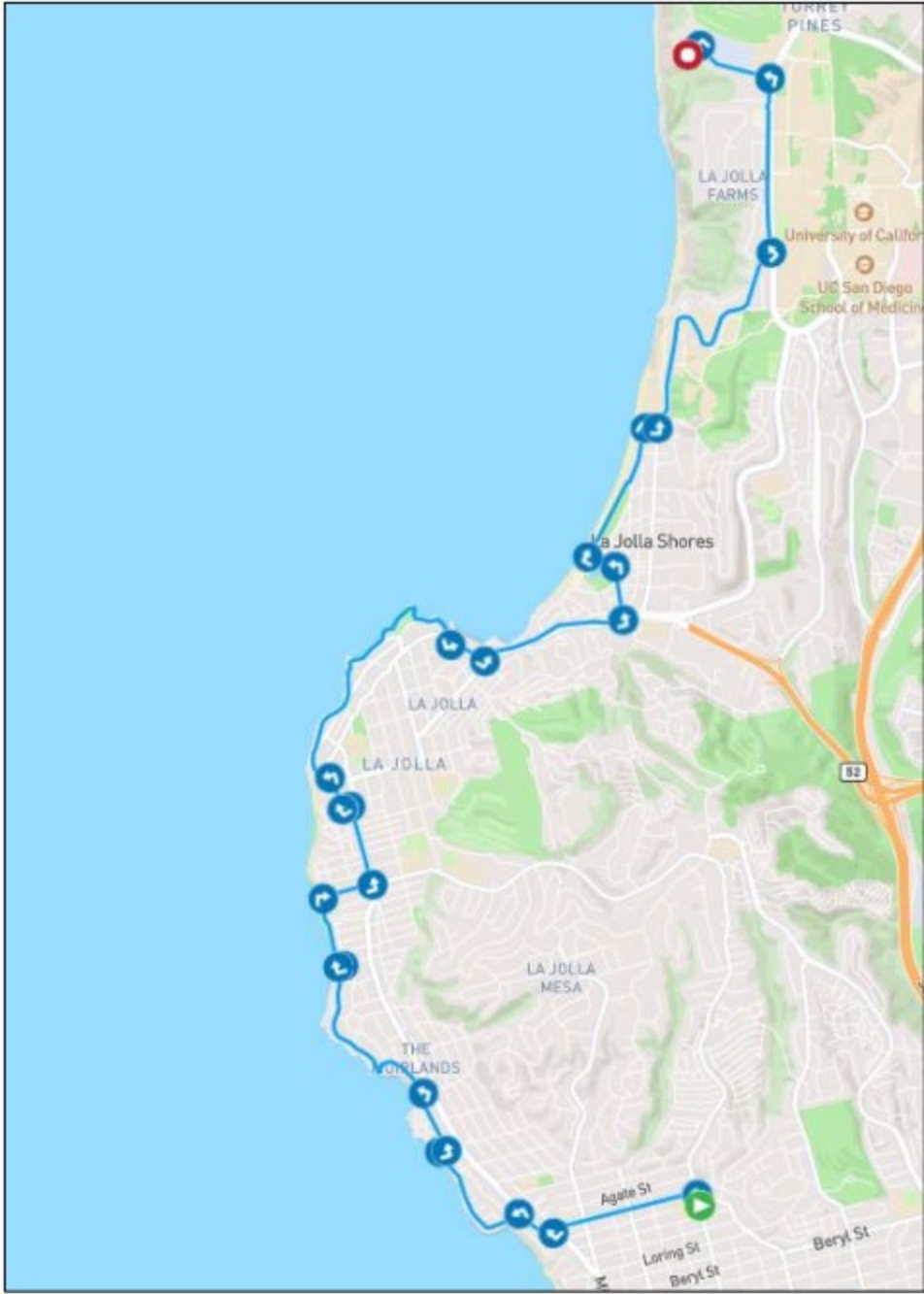
Directions

-  Start - Exchange 9 - Crown Point Park - Crown Point Dr.San Diego, CA 92109 0 mi
-  Turn right onto Bayside Walk 0.00 mi
-  Turn right onto Bayside Walk 0.04 mi
-  Turn sharp right 0.36 mi
-  Turnaround onto Ingraham Street 0.37 mi
-  Turn right - West Mission Bay Drive 1.70 mi
-  Turn left - to cross street 2.54 mi
-  Turn left onto Mission Boulevard 2.67 mi
-  Turn right onto North Jetty Road 3.53 mi
-  Turn right - Exchange 10 - South Mission Beach - 2500 N Jetty Road San Diego, CA 92109 3.65 mi
-  End at Exchange 10 - South Mission Beach, 2500 N Jetty Road San Diego, CA 92109 3.66 mi






























Mileage - 4.0 miles		
Difficulty - Moderate		
Full Van Support		
Directions		
	Start - Exchange 10 - South Mission Beach - 2500 N Jetty Road San Diego, CA 92109	0 mi
	Turn left onto Ocean Front Walk	0.01 mi
	Turn left onto Ocean Front Walk	0.03 mi
	Turn right onto Garnet Avenue	2.59 mi
	Turn left onto Fanuel Street	3.22 mi
	End - Exchange 11 - Church of Jesus Christ of LDS - 5151 Fanuel St., San Diego, CA 92109	4.01 mi



Mileage - 10.2 miles
 Difficulty - Very Hard
 Full Van Support

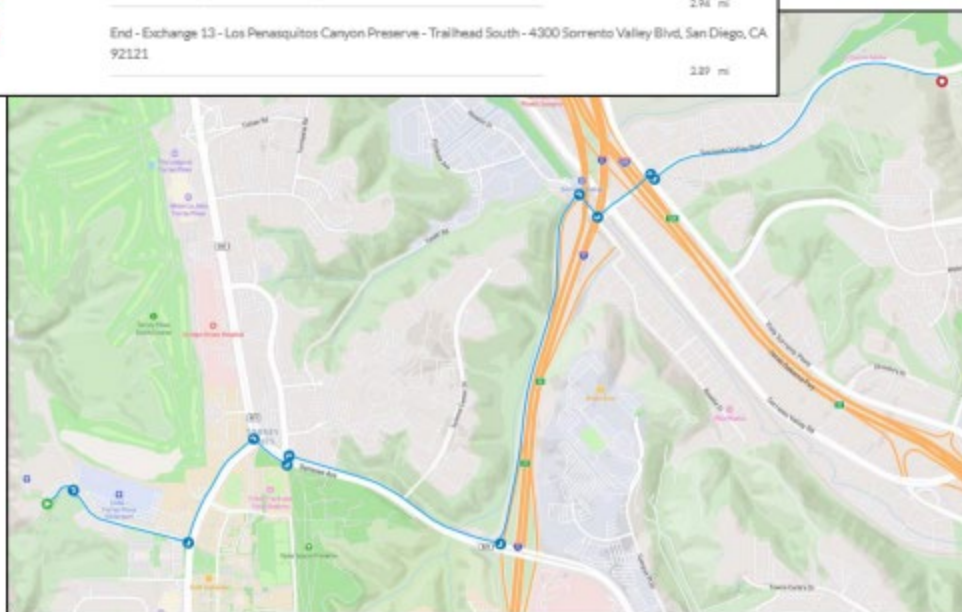
Directions

	Start - Exchange 11 - Church of Jesus Christ of LDS - 5151 Faruel St., San Diego, CA 92109	0 mi
	Turn left onto Turquoise Street	0.02 mi
	Turn right onto La Jolla Boulevard	0.77 mi
	Turn left onto Sea Ridge Drive	0.97 mi
	Turn right onto Forward Street	1.59 mi
	Turn left onto Chelsea Place	1.63 mi
	Turn left onto Camino de la Costa	1.82 mi
	Turn left onto Palomar Avenue	2.80 mi
	Turn right onto Neptune Place	2.87 mi
	Turn right onto Nautilus Street	3.33 mi
	Turn left onto La Jolla Boulevard	3.47 mi
	Turn left onto Marine Street	3.86 mi
	Turn right onto Olivetas Avenue	3.91 mi
	Turn left onto Coast Boulevard	4.07 mi
	Turn left onto Prospect Place	5.48 mi
	Turn left onto Torrey Pines Road	5.67 mi
	Turn left onto Calle de la Plata	6.39 mi
	Turn left onto Avenida de la Playa	6.64 mi
	Turn right onto La Vereda Drive	6.78 mi
	Turn right onto El Paseo Grande	7.48 mi
	Turn left onto La Jolla Shores Drive	7.83 mi
	Turn left onto North Torrey Pines Road	8.87 mi
	Turn left onto Torrey Pines Scenic Drive	9.70 mi
	Turn left - onto the dirt path	10.10 mi
	End - Exchange 12 - Torrey Pines Gliderport - 2000 Torrey Pines Scenic Dr. La Jolla, CA 92037	10.17 mi

Mileage - 3.9 miles
 Difficulty - Easy
 No Van Support




Directions

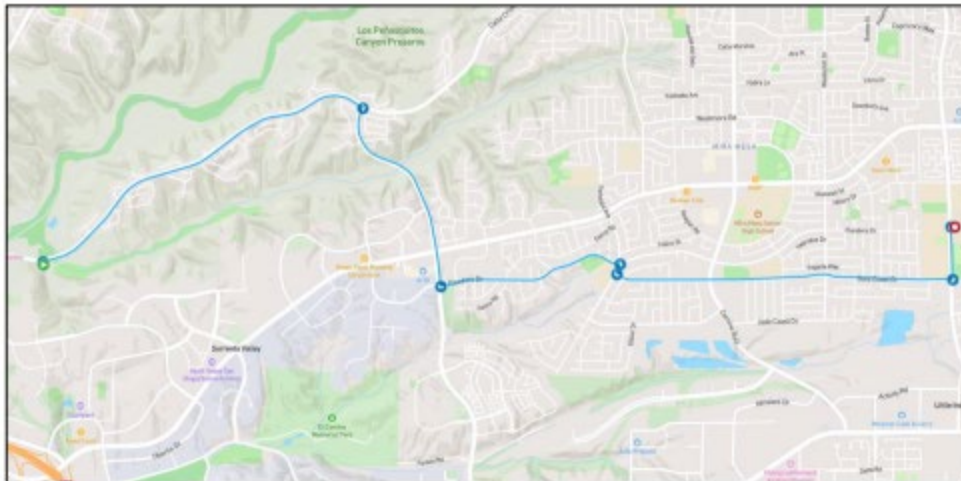
	Start - Exchange 12 - Torrey Pines Gliderport - 2800 Torrey Pines Scenic Dr. La Jolla, CA 92037	0 mi
	Turn right - onto the path next to Torrey Pines Scenic Drive	0.10 mi
	Turn left - Onto the path next to North Torrey Pines Road	0.47 mi
	Turn right onto Genesee Avenue	0.82 mi
	Turn left - to cross street	0.95 mi
	Turn right - to stay against traffic on Genesee Avenue	0.98 mi
	Turn left - onto bike path	1.62 mi
	Turn right onto Roselle Street	2.65 mi
	Turn left onto Sorrento Valley Boulevard	2.72 mi
	Turn right - to cross street	2.93 mi
	Turn left - to stay on Sorrento Valley Boulevard	2.94 mi
	End - Exchange 13 - Los Penasquitos Canyon Preserve - Trailhead South - 4300 Sorrento Valley Blvd, San Diego, CA 92121	3.29 mi

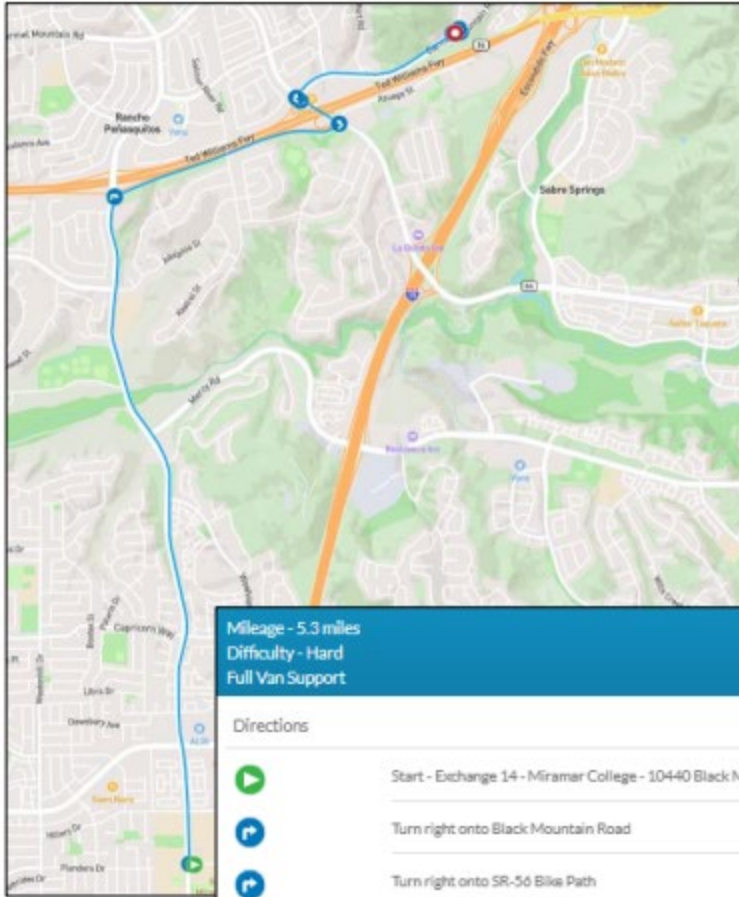


Mileage - 6.3 miles
Difficulty - Very Hard
No Van Support

Directions

	Start - Exchange 13 - Los Peñasquitos Canyon Preserve - Trailhead South - 4300 Sorrento Valley Blvd, San Diego, CA 92121	0 mi
	Turn right onto Sorrento Valley Boulevard	0.00 mi
	Turn right onto Sorrento Valley Boulevard	0.02 mi
	Turn right onto Camino Santa Fe	2.02 mi
	Turn left onto Flanders Drive	3.14 mi
	Turn right onto Parkdale Avenue	4.14 mi
	Turn left onto Gold Coast Drive	4.19 mi
	Turn left onto Black Mountain Road	5.99 mi
	Turn right onto Miramar College Drwy	6.27 mi
	End - Exchange 14 - Miramar College - 10440 Black Mountain Rd, San Diego, CA 92126	6.29 mi










Mileage - 5.3 miles
Difficulty - Hard
Full Van Support

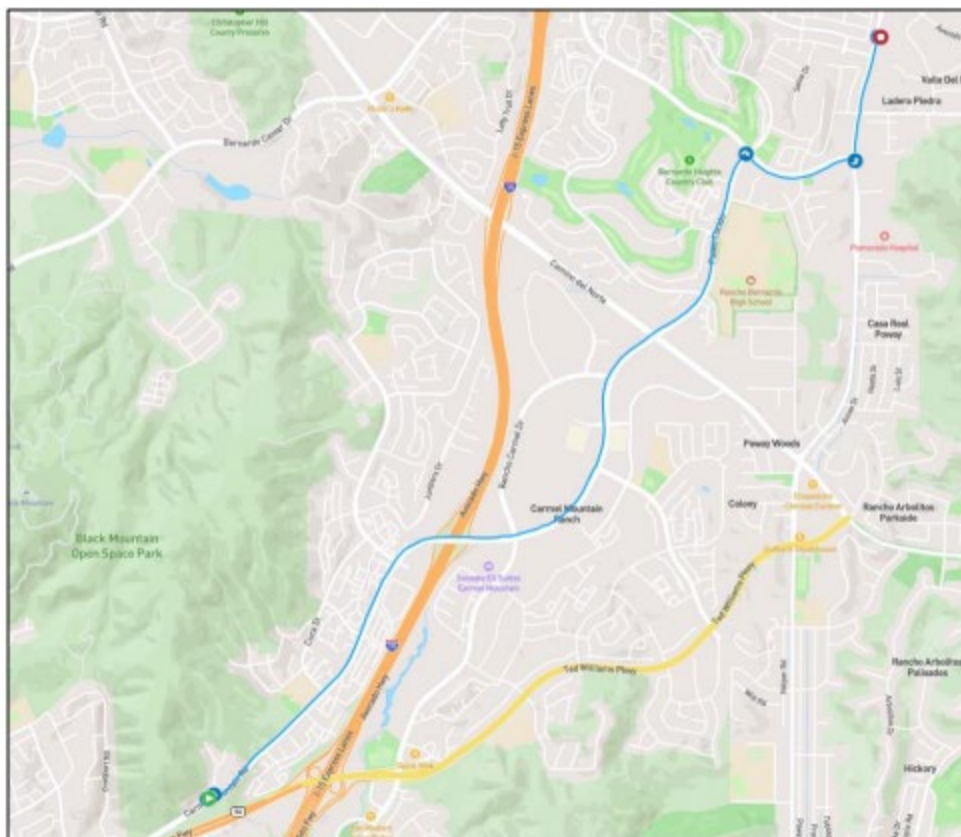
Directions

	Start - Exchange 14 - Miramar College - 10440 Black Mountain Rd, San Diego, CA 92126	0 mi
	Turn right onto Black Mountain Road	0.02 mi
	Turn right onto SR-56 Bike Path	3.10 mi
	Turn left onto Rancho Penasquitos Boulevard	4.18 mi
	Head straight onto Carmel Mountain Road	4.38 mi
	Turn right onto Carmel Mountain Road	4.41 mi
	Turn sharp left onto Stoney Creek Road	5.24 mi
	Turn sharp left onto Stoney Creek Road	5.25 mi
	Turn sharp left	5.29 mi
	End - Exchange 15 - Jesus Culture Church - 10330 Carmel Mountain Rd, San Diego, CA 92129	5.30 mi

Mileage - 4.8 miles
Difficulty - Moderate
Full Van Support







Directions

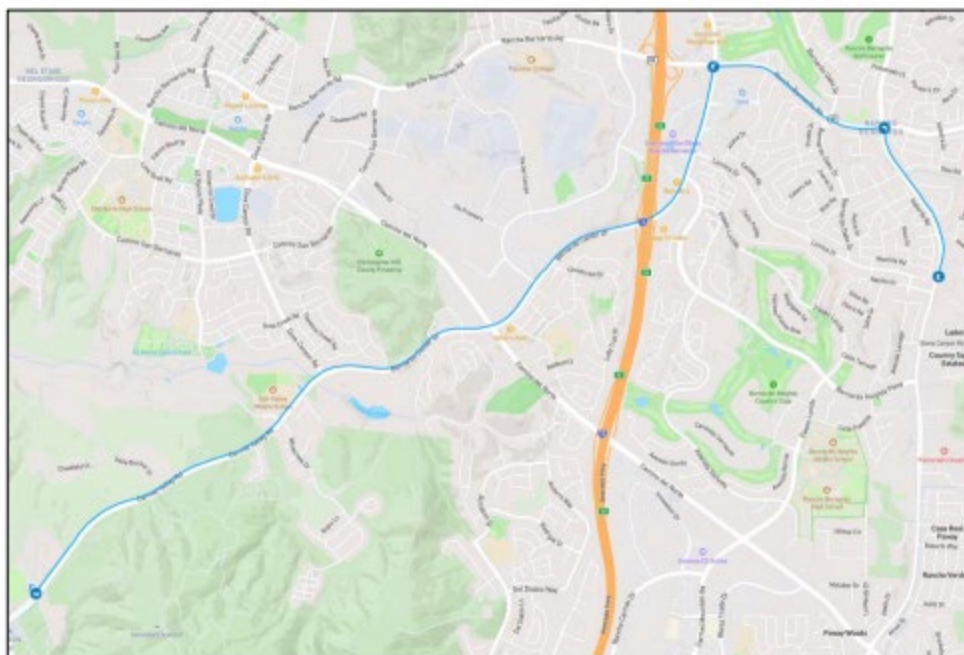
- | | | |
|---|--|---------|
|  | Start - Exchange 15 - Jesus Culture Church - 10330 Carmel Mountain Rd, San Diego, CA 92129 | 0 mi |
|  | Turn sharp right onto Stoney Creek Road | 0.01 mi |
|  | Turn right onto Carmel Mountain Road | 0.04 mi |
|  | Turn right onto Bernardo Heights Parkway | 3.79 mi |
|  | Turn left onto Pomerado Road | 4.29 mi |
|  | End - Exchange 16 - St. Barts Church - 16275 Pomerado Rd, Poway, CA 92064 | 4.82 mi |

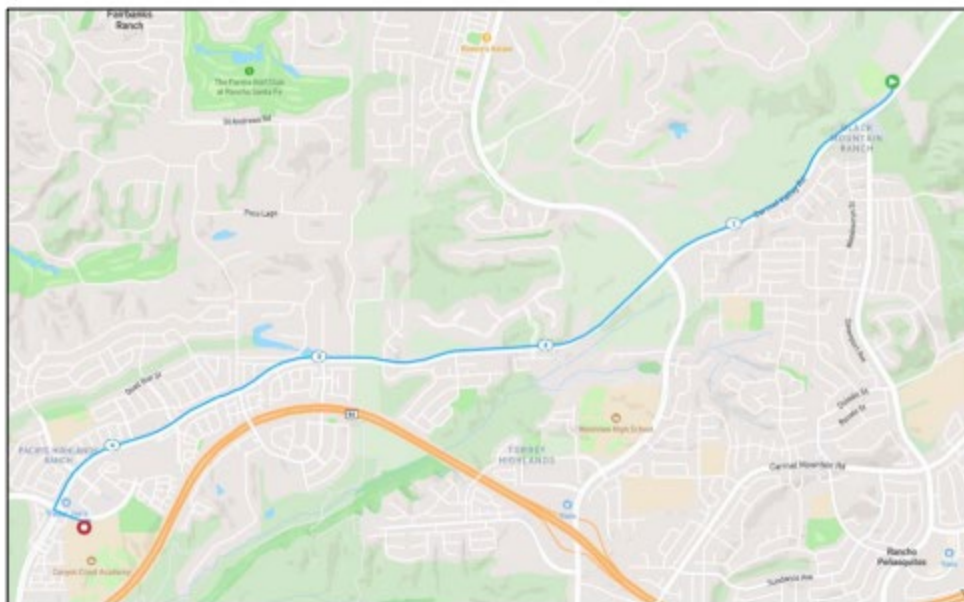


Mileage - 6.0 miles
Difficulty - Hard
Full Van Support

Directions






- | | | |
|---|---|---------|
|  | Start - Exchange 16 - St. Barts Church - 16275 Pomerado Rd, Poway, CA 92064 | 0 mi |
|  | Turn right onto Pomerado Road | 0.01 mi |
|  | Turn left onto Rancho Bernardo Road | 0.77 mi |
|  | Turn left onto Bernardo Center Drive | 1.67 mi |
|  | Turn right - into the exchange | 5.98 mi |
|  | End - Exchange 17 - Black Mountain Open Space Park - 12115A Black Mountain Road San Diego, CA 92129 | 6.05 mi |


















Mileage - 4.6 miles
 Difficulty - Moderate
 Full Van Support

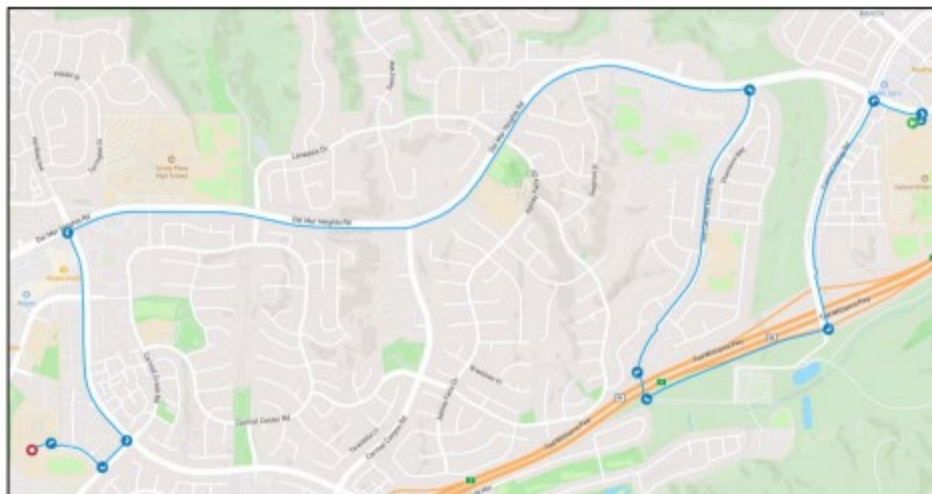
Directions

- | | | |
|---|---|---------|
|  | Start - Exchange 17 - Black Mountain Open Space Park - 12115A Black Mountain Road San Diego, CA 92129 | 0 mi |
|  | Turn right onto Carmel Valley Road | 0.06 mi |
|  | Turn left onto Village Center Loop Road | 4.39 mi |
|  | Turn right - into Canyon Crest Academy | 4.56 mi |
|  | End - Exchange 18 - Canyon Crest Academy - 5951 Village Center Loop Rd. San Diego, CA 92130 | 4.60 mi |

Mileage - 5.3 miles
 Difficulty - Moderate
 Partial Van Support

Directions

	Start - Exchange 18 - Canyon Crest Academy - 5951 Village Center Loop Rd. San Diego, CA 92130	0 mi
	Turn left	0.02 mi
	Turn sharp left onto Village Center Loop Road	0.04 mi
	Turn left onto Carmel Valley Road	0.18 mi
	Turn right onto SR-56 Bike Path	0.85 mi
	Turn right - Exit path and head up the hill	1.38 mi
	Stay right - to continue up the hill	1.46 mi
	Turn left onto Del Mar Heights Road	2.21 mi
	Turn left onto Carmel County Road	4.29 mi
	Turn right onto Carmel Creek Road	5.00 mi
	Turn right onto Mykonos Lane	5.10 mi
	Turn left	5.26 mi
	End - Exchange 19 - Carmel Valley Middle School - 3800 Mykonos Ln San Diego, CA 92130	5.32 mi



Mileage - 6.5 miles
 Difficulty - Hard
 No Van Support

Directions

	Start - Exchange 19 - Carmel Valley Middle School - 3800 Mykonos, San Diego, CA 92130	0 mi
	Turn right - go through gate	0.02 mi
	Turn right - after running through playground, go through exit gate down the path	0.06 mi
	Turn left onto Towingsgate Drive	0.20 mi
	Turn right onto El Camino Real	0.48 mi
	Turn left onto Del Mar Heights Road	0.83 mi
	Turn right onto Camino del Mar	1.53 mi
	Turn left onto 15th Street	1.58 mi
	Turn right onto Coast Boulevard	1.44 mi
	End - Exchange 20 - Cardiff State Beach - 2526 S Coast Highway 101, Solana Beach, CA 92075	6.51 mi

