



Date of Notice: April 21, 2025

NOTICE OF RIGHT TO APPEAL ENVIRONMENTAL DETERMINATION

SPECIAL EVENTS DEPARTMENT

PROJECT NAME: Special Event Permit – Rock 'n' Roll San Diego Marathon and Half Marathon

COMMUNITY PLAN AREA: Balboa Park, Uptown, Greater Golden Hill, North Park, Normal Heights, City Heights, Old Town, Midway-Pacific Highway, Peninsula, Ocean Beach, Mission Bay Park, Mission Valley, Linda Vista, Downtown

COUNCIL DISTRICT: 2, 3, 7, 9

LOCATION: Balboa Park, Presidio Park, roadways throughout the City, County Waterfront Park

PROJECT DESCRIPTION: Special Event Permit for that portion within the City's right-of-way or parks' area jurisdiction of a marathon/half marathon race and post-race concert/festival that would include the temporary use of the races, stages, tents, temporary structures, portable restrooms, trash/recycling containers, generators, drones, exhibits, refreshments, food trucks, and entertainment that would occur on June 1, 2025, throughout the City of San Diego. The post-race concert/festival would occur at Waterfront Park, under the County's jurisdiction. Noise associated with the event activities and set-up/dismantling would occur from 7 AM on May 31, 2025, until 6 PM on June 1, 2025. There would be multiple stages with entertainment throughout the races, and sound amplification would occur from 5:30 AM until 3 PM on June 1, 2025. On May 31, 2025, set-up would occur from 7 AM until 4 PM. The event would occur from 6:15 AM until 4 PM on June 1, 2025. Dismantling would occur from 3 PM until 6 PM on June 2, 2025. The race would utilize the western portion of Balboa Park between Sixth Avenue and Quince Street for the starting area for both the marathon and half marathon races. The marathon route would begin on Sixth Avenue at Quince Street and finish on Ash Street at Union Street. See marathon route description attached for complete marathon details.

Road and parking closures would be associated with this event. (See grid attached for complete details on closures.)

ENTITY CONSIDERING PROJECT APPROVAL: City of San Diego

ENVIRONMENTAL DETERMINATION: Categorically exempt from CEQA pursuant to State CEQA Guidelines Section 15301 (Existing Facilities); Section 15304 (Minor Alterations to Land); Section 15311 (Accessory Structures).

ENTITY MAKING ENVIRONMENTAL DETERMINATION: City of San Diego Mayor-Appointed Designee

STATEMENT SUPPORTING REASON FOR ENVIRONMENTAL DETERMINATION: The City of San Diego

conducted an environmental review that determined the project would not have the potential for causing a significant effect on the environment pursuant to State CEQA Guidelines Section(s): Section 15301 (Existing Facilities) which allows for the operation, repair, maintenance, permitting, leasing, licensing or minor alterations of existing public or private structures or facilities involving negligible or no expansion of use; Section 15304 (Minor Alterations to Land) which allows for minor, temporary use of land that has negligible or no permanent effects on the environment; Section 15311 (Accessory Structures) which allows for construction, or placement of minor structures accessory to existing commercial, industrial, or institutional facilities, including, but not limited to, temporary use items in publicly owned facilities or other facilities designated for public use; and where the exceptions listed in CEQA Guidelines Section 15300.2 would not apply in that no cumulative impacts were identified; no significant effects on the environment were identified; the project is not adjacent to a scenic highway; no historical resources would be affected by the action; and the project was not identified on a list of hazardous waste sites pursuant to Section 65962.5 of the Government Code.

CITY CONTACT:

McKinna Dartez Chrismer

MAILING ADDRESS:

1200 Third Avenue, Suite 1326, MS 56A
San Diego, CA 92101

EMAIL ADDRESS:

mdartez@sandiego.gov

On April 21, 2025, the City of San Diego made the above-referenced environmental determination pursuant to the California Environmental Quality Act (CEQA). This determination is appealable to the City Council. If you have any questions about this determination, contact the City Contact listed above.

Applications to appeal CEQA determination to the City Council must be filed with the Office of the Clerk within 5 business days from the date of the posting of this Notice (**April 28, 2025**).

Appeal procedures are described in Information Bulletin 505

(<https://www.sandiego.gov/sites/default/files/dsdib505.pdf>). Appeals to the City Clerk must be filed via email or in-person as follows:

1. Appeals filed via E-mail: The Environmental Determination Appeal Application Form [DS-3031](#) can be obtained at: <https://www.sandiego.gov/sites/default/files/legacy/development-services/pdf/industry/forms/ds3031.pdf>. Send the completed appeal application form (including grounds for appeal and supporting documentation in pdf format) by email to Hearings1@sandiego.gov by 5:00p.m. on the last day of the appeal period; your email appeal will be acknowledged within 24 business hours. You must separately mail the appeal fee by check payable to the City Treasurer to: City Clerk/Appeal, MS 2A, 202 C Street, San Diego, CA 92101. The appeal filing fee must be United States Postal Service (USPS) postmarked) before or on the final date of the appeal.
2. Appeals filed In-Person: The Environmental Determination Appeal Application Form [DS-3031](#) can be obtained at: <https://www.sandiego.gov/sites/default/files/legacy/development-services/pdf/industry/forms/ds3031.pdf>. Bring the fully completed appeal application DS-3031 (including grounds for appeal and supporting documentation) to the City Administration Building— Public Information Counter (Open 8:00am to 5:00pm Monday through Friday excluding City approved holidays), 1st Floor Lobby, located at 202 C Street, San Diego, CA 92101, by 5:00pm on the last day of the appeal period. The completed appeal form shall include the required appeal fee, with a check payable to: City Treasurer.

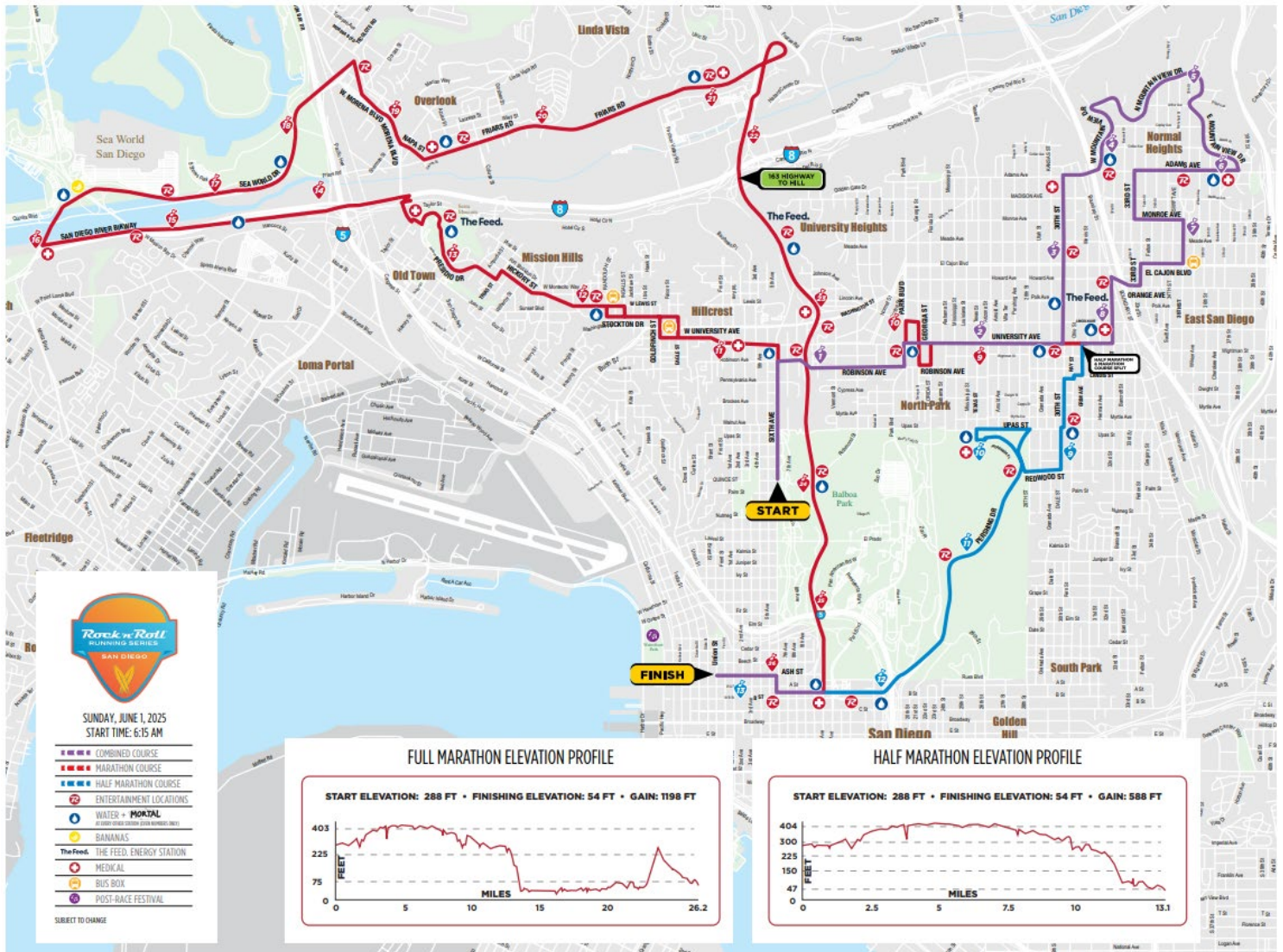
The appeal application can also be obtained from the City Clerk, 202 'C' Street, 1st Floor Lobby, San Diego, CA 92101. This information will be made available in alternative formats upon request.

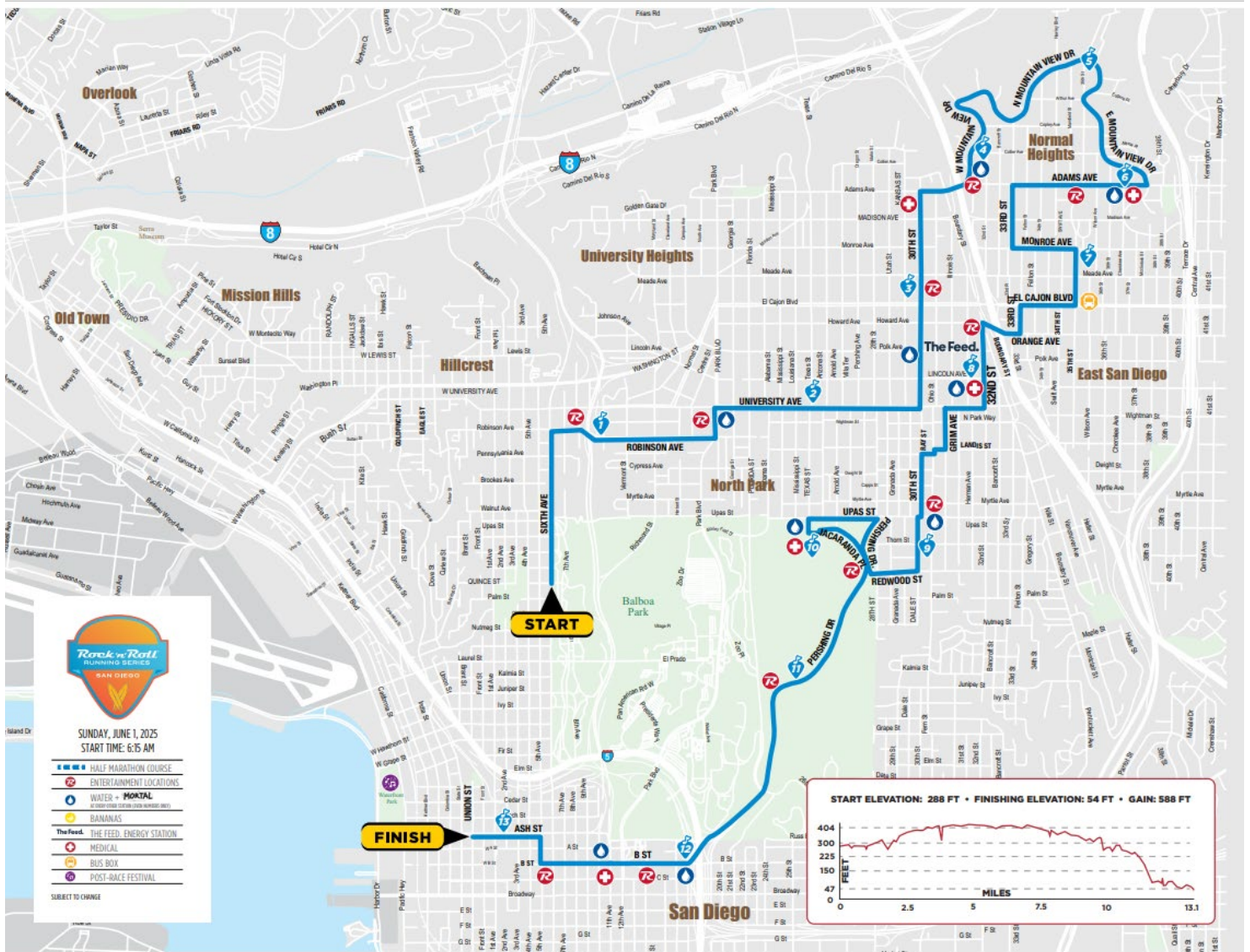
POSTED ON THE CITY'S CEQA WEBSITE

POSTED: April 21, 2025

REMOVED: April 28, 2025

POSTED: McKinna Darte Chrismer





ROCK 'N' ROLL SAN DIEGO MARATHON & HALF MARATHON

FREEWAY & RAMP CLOSURES - SUNDAY JUNE 1, 2025

FREEWAY	CLOSED FROM	CLOSED TO	CLOSED	OPENED
SR-163 North	Downtown/A St	Friars Rd	5:00 AM	3:00 PM
SR-163 South	I-5/Park Blvd	A St	5:00 AM	3:00 PM
FREEWAY	RAMP CLOSED		CLOSED	OPENED
SR-163 North	Off ramp to Quince (SATURDAY 5K)	Exit 1B	Sat 5/31 5:00 AM	Sat 5/31 10:00AM
SR-163 North	Off ramp to Quince	Exit 1B	2:00 AM	3:00 PM
SR-163 North	On ramp from 11th Ave/Downtown		5:00 AM	3:00 PM
<i>Access lane to I-5 NB on ramp open from the eastern lane of NB 11th</i>				
SR-163 North	On ramp from Park Blvd		5:00 AM	3:00 PM
SR-163 North	Off ramp to Zoo-Museums/Richmond	Exit 1C	5:00 AM	2:30 PM
SR-163 North	Off ramp to Robinson	Exit 2A	5:00 AM	2:30 PM
SR-163 North	On ramp from 10th/University Ave		5:00 AM	2:30 PM
SR-163 North	Off ramp to Washington St - East	Exit 2B	5:00 AM	2:30 PM
SR-163 North	On ramp from Washington St		5:00 AM	2:30 PM
SR-163 North	On ramp from 6th Ave		5:00 AM	2:30 PM
SR-163 North	Off ramp to East I-8/EI Centro	Exit 3A	5:00 AM	2:30 PM
SR-163 North	Off ramp to West I-8	Exit 3B	5:00 AM	2:30 PM
SR-163 North	Off ramp to Friars Rd	Exit 3B	5:00 AM	2:45 PM
SR-163 South	Off ramp to Friars Rd	Exit 4	5:00 AM	2:00 PM
<i>Partial Ramp Closure. Open ONLY to EB Friars Rd Traffic. No Access to WB Friars Rd</i>				
I-5 North	Off ramp to Pershing	Exit 15B	5:00 AM	11:45AM
I-5 North	Off ramp to 163 N	Exit 16A	5:00 AM	2:30 PM
I-5 North	Off ramp to Sea World Dr/Tecolote Rd	Exit 21	5:00 AM	12:30 PM
I-5 North	Off ramp to N Morena	Exit 20	5:00 AM	1:00 PM
I-5 South	On ramp from 1st Ave		5:00 AM	2:30PM
I-5 South	Off ramp to B St & Pershing	Exit 15C	5:00 AM	11:30AM
I-5 South	Off ramp to 163 N Escondido/10th Ave	Exit 16	5:00 AM	2:30PM
I-5 South	Off ramp to Sea World Dr/Tecolote Rd	Exit 21	5:00 AM	12:30PM
<i>Partial Ramp Closure. Open ONLY to WB Sea World Drive Traffic/EB Tecolote CLOSED</i>				
I-8 East	Off ramp to 163 N	Exit 4C	5:00 AM	2:30 PM
I-8 East	On ramp from Hotel Circle S		5:00 AM	2:30PM
I-8 West	Off ramp to Morena Blvd	Exit 2C	5:00 AM	1:00PM
I-8 West	Off ramp to 163 N	Exit 4B	5:00 AM	2:30PM
I-8 West	Off ramp to Sunset Cliffs Blvd		5:00 AM	12:30PM
<i>Partial Ramp Closure. Open ONLY to SB Sunset Cliffs Traffic/NB Sea World Drive CLOSED</i>				
I-805 North	Off ramp to El Cajon	Exit 16	5:00 AM	10:30AM
I-805 North	Off ramp to University Ave	Exit 15	5:00 AM	11:00AM
<i>EB Access to University remains OPEN/WB University access CLOSED</i>				
I-805 South	Off ramp to Adams Ave (Partial Closure)	Exit 17A	5:00 AM	9:30AM
<i>Access remains open to Madison and Ohio/NB Traffic to Adams CLOSED</i>				
I-805 South	Off ramp to El Cajon (Partial Closure)	Exit 16	5:00 AM	10:45AM
I-805 South	Off ramp to University	Exit 15	5:00 AM	11:00AM
<i>Ramp open to North Park Way/NB Traffic to University CLOSED</i>				
I-15 South	Off ramp to Adams	Exit 6A	5:00 AM	10:00AM

PLEASE NOTE: Reopening times are approximate and subject to change.

ROCK 'N' ROLL SAN DIEGO MARATHON & HALF MARATHON **ROAD CLOSURES - SUNDAY JUNE 1, 2025**

STREET	FROM	TO	SIDE OF ROAD	BEGIN	END
FINISH LINE VENUE					
Ash St	N Harbor Dr	1st Ave	Whole Road*	Sat 5/31 7:00 AM	Sun 6/1 6:00 PM
<i>*Columbia St, State St and Union St will have 1 lane open between W Beech St & W A St</i>					
N Harbor Dr	W Ash St	W Grape St	Lane 3, NB only	5:00 AM	6:00 PM
START LINE VENUE					
Balboa Dr	Upas St	Marston Point	Whole Road	2:00 AM	10:00 AM
Sixth Ave	Kalmia St	Redwood St	Whole Road	2:00 AM	10:00 AM
Sixth Ave	Redwood St	University Ave	Whole Road	5:00 AM	8:00 AM
6th Ave.	Robinson Ave.	University Ave	Whole Road	5:00 AM	10:30 AM
COURSE					
University Ave	Goldfinch St	Sixth Ave	WB Lanes only	5:15 AM	10:30 AM
<i>Access lane from Sixth Ave to Fifth Ave in north curb lane for WB traffic</i>					
Robinson Ave	Sixth Ave	Florida St.	Whole Road	5:15 AM	10:30 AM
Park Blvd.	Robinson Ave.	University Ave	Whole Road	5:15 AM	10:30 AM
University Ave	Park Blvd.	32nd St.	Whole Road	5:15 AM	10:00 AM
30th St	University Ave	Adams Ave	Whole Road	5:15 AM	10:00 AM
Madison Ave	30th St	Kansas St	Whole Road	5:15 AM	10:00 AM
Kansas St	Madison Ave	30th St	Whole Road	5:15 AM	10:00 AM
Adams Ave	30th St	W Mountain View Dr	Whole Road	5:15 AM	10:00 AM
<i>Westbound access lane on the north side of Adams Ave</i>					
Mountain View Dr	Adams Ave (East of 805)	Adams Ave	Eastbound Lanes	5:15 AM	10:00 AM
<i>Westbound access residential access lane</i>					
Adams Ave	E Mountain View Dr	33rd St	Whole Road	5:15 AM	10:00 AM
33rd St	Adams Ave	Monroe Ave	Whole Road	5:15 AM	10:00 AM
Monroe Ave	33rd St	35th St	Whole Road	5:15 AM	10:00 AM
35th St	Monroe Ave	El Cajon Blvd	Whole Road	5:15 AM	10:00 AM
El Cajon Blvd	35th St	33rd St	Whole Road	5:15 AM	10:00 AM
<i>Eastbound/Westbound Bus Access Only</i>					
33rd St	El Cajon Blvd	Orange Ave	Whole Road	5:15 AM	10:00 AM
<i>Eastbound access lane from 33rd St on south side of Orange Ave</i>					
Orange Ave	34rd St	32nd St	Whole Road	5:15 AM	10:15 AM
32nd St	Orange Ave	University Ave	Whole Road	5:15 AM	10:15 AM
Grim Ave	University Ave	Landis St	Whole Road	5:15 AM	10:15 AM
Landis St	Grim Ave	30th Ave	Whole Road	5:15 AM	10:15 AM
Ray St	Landis St	Landis St	Whole Road	5:15 AM	10:30 AM
30th St	Landis St	Upas St	Whole Road	5:15 AM	10:30 AM
Dale St	Upas St	Redwood St	Whole Road	5:15 AM	10:30 AM
Redwood St	Dale St	Pershing Dr	Whole Road	5:15 AM	10:30 AM
Pershing Dr.	Redwood St	Upas St	Whole Road	5:15 AM	10:30 AM
Granada Ave.	Redwood St	Thorn St.	Whole Road	5:15 AM	10:30 AM
Thorn St.	Granada Ave.	28th St.	Whole Road	5:15 AM	10:30 AM
28th St	Thorn St.	Upas St	Whole Road	5:15 AM	10:30 AM
Upas St	Pershing St	Texas St	Whole Road	5:15 AM	10:45 AM
Jacaranda Dr	Texas St	Pershing Dr	Whole Road	5:15 AM	10:45 AM
Pershing St	Upas St	B St	Whole Road	5:15 AM	11:00 AM
B St	17th St	11th St	Whole Road	5:15 AM	11:30 AM

ROCK 'N' ROLL SAN DIEGO MARATHON & HALF MARATHON

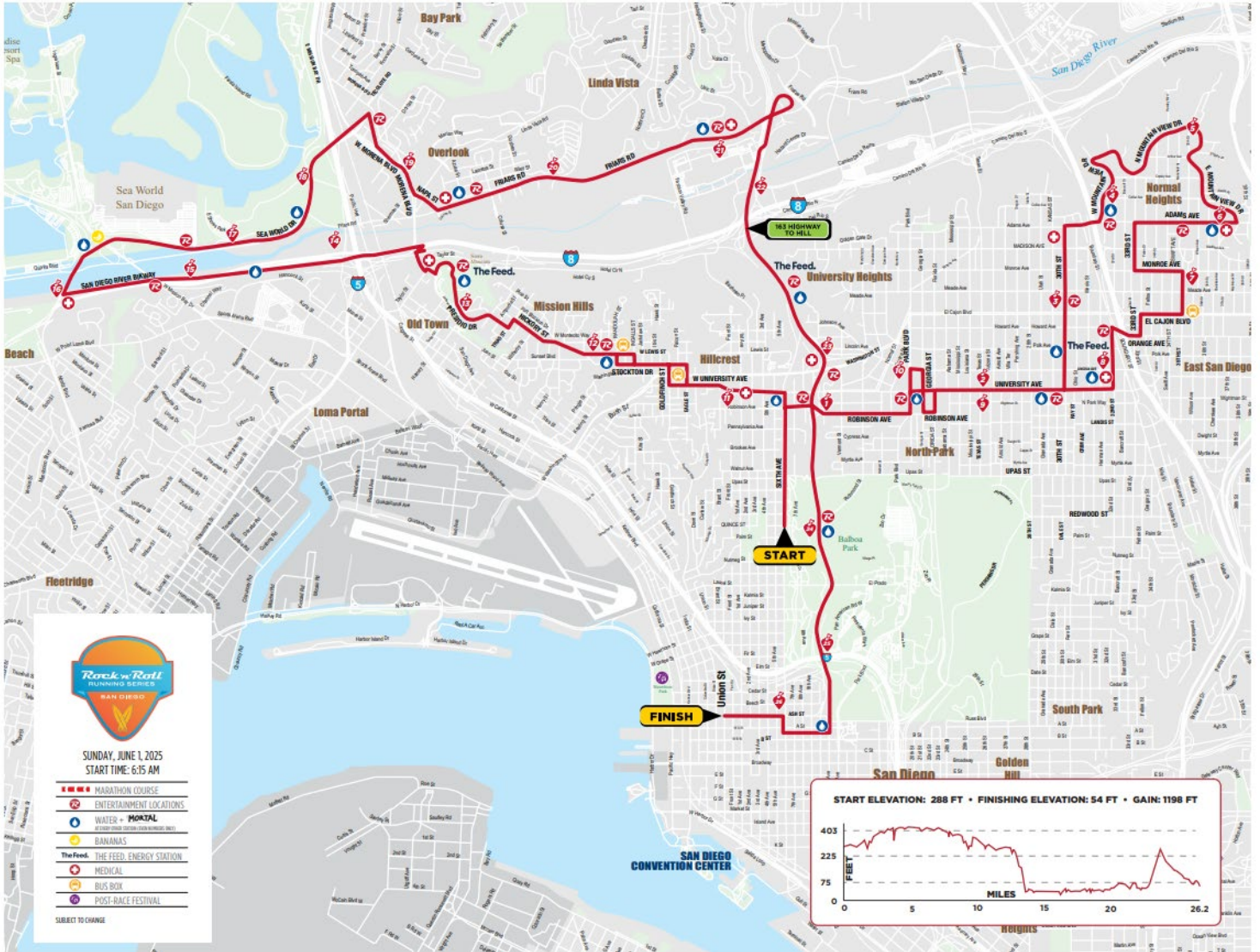
ROAD CLOSURES - SUNDAY JUNE 1, 2025

STREET	FROM	TO	SIDE OF ROAD	BEGIN	END
Florida St	University Ave	Robinson Ave	Whole Road	5:15 AM	10:30 AM
Robinson Ave	Georgia St	Florida St	Whole Road	5:15 AM	10:30 AM
Georgia St	Lincoln Ave	Robinson Ave	Whole Road	5:15 AM	10:30 AM
Lincoln Ave	Park Blvd	Georgia St	Whole Road	5:15 AM	10:30 AM
Park Blvd	Robinson Ave.	Lincoln St	Whole Road	5:15 AM	10:30 AM
Eagle St	University Ave	Fort Stockton Dr	Whole Road	5:15 AM	10:30 AM
Robinson Ave	Park Blvd	6th St.	Whole Road	5:15 AM	10:30 AM
Northbound access lane between Washington and Fort Stockton					
Goldfinch St	University Ave	Fort Stockton Dr	Whole Road	5:15 AM	10:30 AM
Southbound access lane between Washington and University					
Fort Stockton Dr	Eagle St	Randolph St	Whole Road	5:15 AM	10:30 AM
Randolph St	Lewis St	Fort Stockton Dr	Whole Road	5:15 AM	10:30 AM
Ingalls St	Lewis St	Fort Stockton Dr	Whole Road	5:15 AM	10:30 AM
Lewis St	Ingalls St	Fort Stockton Dr	Whole Road	5:15 AM	10:30 AM
Hickory St	Fort Stockton Dr	Trias St	Whole Road	5:15 AM	10:30 AM
Westbound access lane between Witherby St and Hortensia St					
Trias St	Hickory St	Presidio Dr	Whole Road	5:30 AM	10:30 AM
Presidio Dr	Trias St	Taylor St	Whole Road	5:30 AM	10:30 AM
Westbound access lane between Trias St and Cosoy Way					
Two-way access lanes between Marilouise Way and Arista St					
Taylor St	Presidio Dr	Morena Blvd	Whole Road	5:30 AM	11:00 AM
Morena Blvd	Taylor St	Linda Vista Blvd	Northbound Lanes	5:30 AM	12:30 PM
Sunset Cliffs Blvd	I-8	Friars Rd	NB/EB Lanes	5:30 AM	1:00 PM
Detour using W Point Loma Blvd					
Sea World Drive	Friars Rd	I-5 SB On Ramp	Eastbound Lanes	5:30 AM	1:00 PM
Northbound access lane from Friars Rd to I-5 SB On Ramp					
Tecolote Rd	I-5 SB On Ramp	Morena Blvd	Whole Road	5:30 AM	1:00 PM
Morena Blvd	Tecolote Rd	W Morena Blvd	Southbound Lanes	5:30 AM	1:15 PM
Northbound Morena Blvd remains open. Use W Morena Blvd for NB access					
Napa St	Morena Blvd	Friars Rd	Whole Road	5:30 AM	1:15 PM
Northbound access lane between Linda Vista Rd and Morena Blvd on NB Napa					
Friars Rd	Napa St	Colusa St	Westbound Lanes	6:00 AM	1:30 PM
Westbound access lane from Ulric St to Colusa St					
Friars Rd	Colusa St	Frazee Rd	Eastbound Lanes	6:00 AM	1:30 PM
All Friars WB Traffic from Frazee, detour 163 NB to Genesee Ave					
B St	11th St	Fifth Ave	Whole Road	6:00 AM	2:30 PM
Fifth Ave	B St	Ash St	Whole Road	6:00 AM	2:30 PM
Northbound access lane between B St and Ash St					
Ash St	Fifth Ave	1st Ave	Whole Road	5:30 AM	2:45 PM

ROCK 'N' ROLL SAN DIEGO MARATHON & HALF MARATHON
SUNDAY EVENT | NO PARKING AREAS 2025

STREET	FROM	TO	SIDE OF ROAD	BEGIN	END	Details
FRIDAY MAY 30, 2025						
Quince St	Sixth Ave	Balboa Dr	Both Sides	Fri 7:00 AM	Sun 6/1 3:00 PM	Start Line Compound
N. Harbor Dr.	Ash St	W. Grape St.	East Curb	Fri 7:00 AM	Sunday 6/1 6:00 PM	Waterfront Park Load In
Grape St.	N. Harbor Drive	Mid Grape St.	4 metered parking spots east of N. Harbor	Fri 7:00 AM	Sun 6/1 6:00 PM	Stage Back of House
SATURDAY May 31, 2025						
Sixth Ave	Balboa Drive	El Prado/Laurel St	East Side	7:00 AM	Sun 6/112:00 PM	Start Venue Setup/Balboa Park
Balboa Dr	Quince St	El Prado/Laurel St	Both Sides	10:00 AM	Sun 6/1 12:00 PM	Start Venue Setup/Balboa Park
Ash St	N Harbor Dr	1st Ave	Both Sides	7:00 AM	Sun 6/1 6:00 PM	Finish Line
Union St	W Beech St	W A St	Both Sides	7:00 AM	Sun 6/1 6:00 PM	Finish Line Side Street
Columbia St	W Beech St	W A St	Both Sides	7:00 AM	Sun 6/1 6:00 PM	Finish Line Side Street
State St	W Beech St	W A St	Both Sides	7:00 AM	Sun 6/1 6:00 PM	Finish Line Side Street
Howard Ave	30th Street to Von's Driveway		South Side	7:00 AM	Sun 6/1 12:00 PM	Portos Drops
Collier Ave	60' East of Mountain View Drive		North Side	7:00 AM	Sun 6/1 12:00 PM	Portos Drops
16th St	50' north of B St		West Side	7:00 AM	Sun 6/1 12:00 PM	Portos Drops
Park Blvd	3 Parking Meters in front of 3821		East Side	7:00 AM	Sun 6/1 12:00 PM	Portos Drops
Copley Ave	20' East of W Mountain View Drive		West Side	7:00 AM	Sun 6/1 12:00 PM	Wear Blue Portos
SUNDAY JUNE 1, 2025						
Sixth Ave	Balboa Drive	El Prado/Laurel St	West Side	12:01 AM	11:30 AM	Start Venue Setup/Balboa Park
Sixth Ave	El Prado/Laurel St	Fir St	Both Sides	12:01 AM	11:30 AM	Start Line, Corrals, Ride Share
Quince St	Fifth Ave	Sixth Ave	Both sides	12:01 AM	8:00 AM	Start Line Truck Staging
Balboa Dr	Marston Pl/Juniper	Upas St	Both sides	12:01 AM	8:00 AM	Morning Vol Parking
Fifth Ave	Olive	Nutmeg	West Side 92' until the end of Parking lot driveway	12:01 AM	8:00 AM	VIP UPS Gear Check
Fifth Ave	Laurel	Maple	East Side	12:01 AM	12:00 PM	Do not post signs south of the Chase Bank
Fifth Ave	Palm	Quince	East Side	12:01 AM	12:00 PM	5 metered parking spots about 50' south of Quince (Ride Share Drop)
Sixth Ave	Balboa Drive	University Ave	Both sides	12:01 AM	8:00 AM	Comb Course
Robinson Ave	8th St	Park Blvd.	Both Sides	12:01 AM	11:30 AM	Comb Course
Park Blvd	Robinson Ave	Lincoln Ave.	Both Sides	12:01 AM	11:30 AM	Comb Course
University Ave	Park Blvd	Boundary Street	Both Sides	12:01 AM	11:30 AM	Comb Course
University Ave	Florida Street	Boundary Street	Both Sides	12:01 AM	11:30 AM	Comb Course
30th St	University Ave	Adams Ave	Both Sides	12:01 AM	11:30 AM	Comb Course
Madison Ave	30th St	Kennese St	Both Sides	12:01 AM	11:30 AM	Comb Course
Kennese St	Madison Ave	Adams Ave	Both Sides	12:01 AM	11:30 AM	Comb Course
Adams Ave	30th St	W Mountain View Dr	Both Sides	12:01 AM	11:30 AM	Comb Course
W Mountain View Dr	Adams Ave	Adams Ave	Both Sides	12:01 AM	11:30 AM	Comb Course
Adams Ave	E Mountain View Dr	33rd St	Both Sides	12:01 AM	11:30 AM	Comb Course
33rd St	Adams Ave	Monroe Ave	Both Sides	12:01 AM	11:30 AM	Comb Course
Monroe Ave	33rd Place	35th Street	Both Sides	12:01 AM	11:30 AM	Comb Course
35th Street	Monroe Ave	El Cajon Blvd	Both Sides	12:01 AM	11:30 AM	Comb Course
35th Street	1st 2 Parking Spaces on the East Side of 35th St.		North of Monroe	12:01 AM	11:30 AM	Comb Course
El Cajon Blvd	35th Street	33rd St	Both Sides	12:01 AM	11:30 AM	Bus Valve
Orange Ave	33rd St	32nd St	Both Sides	12:01 AM	11:30 AM	Comb Course
32nd St	Orange Ave	University Ave	Both Sides	12:01 AM	11:30 AM	Comb Course
Grim Ave	University Ave	Landis St	Both Sides	12:01 AM	11:30 AM	Half Course
Landis St	Grim Ave	30th Ave	Both Sides	12:01 AM	11:30 AM	Half Course
Ray St	Landis St	Landis St	Both Sides	12:01 AM	11:30 AM	Half Course
30th St	Landis St	Upas St	Both Sides	12:01 AM	11:30 AM	Half Course
Dale St	Upas St	Redwood St	Both Sides	12:01 AM	11:30 AM	Half Course
Redwood St	Dale St	Pershing Dr.	Both Sides	12:01 AM	11:30 AM	Half Course
Granada Ave	Redwood-St.	Thom-St.	Both Sides	12:01 AM	11:30 AM	Half Course
Thom-St.	Granada Ave	28th-St.	Both Sides	12:01 AM	11:30 AM	Half Course

28th St	Thom St	Upas St	Both Sides	12:01 AM	11:30 AM	Half Course
Pershing St	Redwood St	Upas St	Both Sides	12:01 AM	11:30 AM	Half Course
Upas St	28th St	Texas St	Both Sides	12:01 AM	11:30 AM	Half Course
Texas St	Upas St	Bud Keams Parking Lot	Both Sides	12:01 AM	11:30 AM	Half Course
Jacaranda Place	Texas St	Pershing St	Both Sides	12:01 AM	11:30 AM	Half Course
Pershing St	Upas St	B St	Both Sides	12:01 AM	11:30 AM	Half Course
B St	17th St	11th St	Both Sides	12:01 AM	12:00 PM	Half Course
Florida St	University Ave	Robinson Ave	Both Sides	12:01 AM	12:00 PM	Full Course
Robinson Ave	Georgia St	Florida St	Both Sides	12:01 AM	12:00 PM	Full Course
Georgia St	Robinson Ave	Lincoln Ave	Both Sides	12:01 AM	12:00 PM	Full Course
Lincoln Ave	Park Blvd	Georgia St	Both Sides	12:01 AM	12:00 PM	Full Course
Park Blvd	Robinson Ave	Lincoln St	Both Sides	12:01 AM	12:00 PM	Full Course
University Ave	Park Blvd	Goldfinch Street	North Side	12:01 AM	12:00 PM	Full Course
Eagle St	University Ave	Fort Stockton Dr	Both Sides	12:01 AM	12:00 PM	Bus Box All Routes
Goldfinch St	University Ave	Fort Stockton Dr	Both Sides	12:01 AM	12:00 PM	Bus Box All Routes
Fort Stockton Dr	Eagle St	Randolph St	Both Sides	12:01 AM	12:00 PM	Full Course
Ingalls St	Fort Stockton Dr	W Lewis St	Both Sides	12:01 AM	12:00 PM	Bus Box All Routes
Randolph St	Fort Stockton Dr	W Lewis St	Both Sides	12:01 AM	12:00 PM	Bus Box All Routes
W Lewis St	Ingalls St	Fort Stockton Dr	Both Sides	12:01 AM	12:00 PM	Full Course
Fort Stockton Dr	W Lewis St	Hickory St	Both Sides	12:01 AM	12:00 PM	Full Course
Hickory St	Fort Stockton Dr	Trias St	Both Sides	12:01 AM	12:00 PM	Full Course
Trias St	Hickory St	Presidio Dr	Both Sides	12:01 AM	12:00 PM	Full Course
Presidio Dr	Trias St	Taylor St	Both Sides	12:01 AM	12:00 PM	Full Course
Taylor St	Presidio Dr	Morena Blvd	Both Sides	12:01 AM	12:00 PM	Full Course
Morena Blvd	Taylor St	Ped Path North of I-8	East Side	12:01 AM	12:00 PM	Full Course
Sunset Cliffs Blvd/Sea World Drive	I-8 W Off Ramp	Friars Rd	South Side	12:01 AM	3:00 PM	Full Course
Tecolote Rd	I-8 SB On Ramp	Morena Blvd	South Side	12:01 AM	3:00 PM	Full Course
Morena/W Morena Blvd	Tecolote Rd	Napa Street	West Side	12:01 AM	3:00 PM	Full Course
Napa St	Morena Blvd	Friars Rd	Both Sides	12:01 AM	3:00 PM	Full Course
Friars Rd	Napa St	Colusa St	North Side	12:01 AM	3:00 PM	Full Course
Friars Rd	Colusa St	163 NB Exit Ramp	South Side	12:01 AM	3:00 PM	Full Course
B St	11th St	Fifth Ave	Both Sides	12:01 AM	3:00 PM	Comb Course
Fifth Ave	B St	Ash St	Both Sides	12:01 AM	3:00 PM	Comb Course
Ash St	Fifth Ave	1st Ave	Both Sides	12:01 AM	3:00 PM	Comb Course
Kettner Blvd	W Beech St	W A St	Both Sides	12:01 AM	3:00 PM	Finish Line Side Street
India St	W Beech St	W A St	Both Sides	12:01 AM	3:00 PM	Finish Line Side Street
Pacific Hwy	1600 Pacific Highway	N/A	West Side	12:01 AM	3:00 PM	West Side for Ride Share Pickup/VIP Shuttle. Do not post at MTS Bus Stop
MTS/BUSES						
Robinson	4th	5th	South curb	12:01 AM	2:30 PM	MTS
Robinson	4th	1st Ave	North curb	12:01 AM	2:30 PM	MTS
10th Ave	Broadway	60' south of intersection on west curbside		12:01 AM	2:30 PM	MTS
Thom	30th St	60' east of intersection on north & south curbside		12:01 AM	2:30 PM	MTS
Wightman	Swift	40' east of intersection on south curbside		12:01 AM	2:30 PM	MTS
Swift	University	40' south of the intersection on west curbside		12:01 AM	2:30 PM	MTS
El Cajon Blvd	40th St	39th St	North curbside	12:01 AM	2:30 PM	MTS
El Cajon Blvd	Kansas	60' in length just west of Jack 'N the Box on north curbside		12:01 AM	2:30 PM	MTS
1st Ave	W Robinson Ave	60' south of intersection beyond bus stop on west curb		12:01 AM	2:30 PM	MTS
39th St	Adams Ave	40' south of intersection on west curb		12:01 AM	2:30 PM	MTS
39th St	Edna Pl	100' north of intersection on both sides		12:01 AM	2:30 PM	MTS
Edna Pl	39th St	40' west of intersection on north curb		12:01 AM	2:30 PM	MTS
E. Mountain View Dr	Edna Pl	30' north of intersection on east curb		12:01 AM	2:30 PM	MTS
Adams Ave	E. Mountain View Dr	39th St	South curbside	12:01 AM	2:30 PM	MTS
Meade	Texas	40' east of intersection on south curb		12:01 AM	2:30 PM	MTS
Park Blvd	Robinson	60' south of intersection on west curbside		12:01 AM	2:30 PM	MTS
Robinson	Richmond	40' east of intersection on south curbside		12:01 AM	2:30 PM	MTS
36th St	Orange	40' north of intersection on both sides		12:01 AM	2:30 PM	MTS
36th St	El Cajon Blvd	40' south of intersection on both sides		12:01 AM	2:30 PM	MTS
Market St	10th	9th	Entire north curbside	12:01 AM	6:00 PM	MTS
Market St	9th	8th	Entire north curbside	12:01 AM	6:00 PM	MTS
Market St	8th	7th	Entire north curbside	12:01 AM	6:00 PM	MTS
B' St	Union	State	Entire north curbside	12:01 AM	6:00 PM	MTS
F' St	Front	1st Ave	Entire south curbside	12:01 AM	6:00 PM	MTS
1st Ave	F ST	E' ST	Entire east curbside	12:01 AM	6:00 PM	MTS
B Street	Union St	State St	Entire north curbside	Sat 12:01AM	6:00 PM	MTS





Sunday June 1 2025
at QUINCE St & 6th Ave
& BALBOA PARK

Drawing Dated - 04/10/25
Version 1.2
The START VENUE



Quince St

4th Ave

5th Ave

Palm St

Olive St

Nutmeg St

Maple St

Laurel St

VIP
Parc
Bistro-
Brasserie

St Paul's
Cathedral

Condo
Towers

BALBOA PARK

Canyon

BALBOA PARK

El Prado Bridge

Legend

- COURSE
- CORRALS
- VIP
- OPERATIONAL AREAS
- GEAR CHECK
- MEDICAL TENT
- POLICE POSITION
- VOLUNTEER POSITION
- 4" FENCE
- 6" FENCE
- DELINEATORS
- TOILETS w/Door Direction
- AUDIO SPEAKERS
- GENERATOR
- TRASH CONTAINER
- RECYCLE CONTAINER

RACE START
- 6:15am
LAST RUNNER
ACROSS
The START LINE
- 7:25am

START

1

2

3

4

5

6

7

8

9

10

11

12

13

14

15

16

17

18

19

20

21

22

23

24

25

26

27

28

29

30

31

32

33

34

35

36

37

38

39

40

41

42

43

44

45

46

47

48

49

50

51

52

53

54

55

56

57

58

59

60

61

62

63

64

65

66

67

68

69

70

71

72

73

74

75

76

77

78

79

80

81

82

83

84

85

86

87

88

89

90

91

92

93

94

95

96

97

98

99

100

101

102

103

104

105

106

107

108

109

110

111

112

113

114

115

116

117

118

119

120

121

122

123

124

125

126

127

128

129

130

131

132

133

134

135

136

137

138

139

140

141

142

143

144

145

146

147

148

149

150

151

152

153

154

155

156

157

158

159

160

161

162

163

164

165

166

167

168

169

170

171

172

173

174

175

176

177

178

179

180

181

182

183

184

185

186

187

188

189

190

191

192

193

194

195

196

197

198

199

200

201

202

203

204

205

206

207

208

209

210

211

212

213

214

215

216

217

218

219

220

221

222

223

224

225

226

227

228

229

230

231

232

233

234

235

236

237

238

239

240

241

242

243

244

245

246

247

248

249

250

251

252

253

254

255

256

257

258

259

260

261

262

263

264

265

266

267

268

269

270

271

272

273

274

275

276

277

278

279

280

281

282

283

284

285

286

287

288

289

290

291

292

293

294

295

296

297

298

299

300

301

302

303

304

305

306

307

308

309

310

311

312

313

314

315

316

317

Sunday June 1 2025
Ash St & Harbor Dr
at Waterfront Park

Drawing Dated - 06/10/25
Version 1.2
FINISH FESTIVAL
VENUE



Legend

- VIP & ST JUDE AREA
- GEAR PICK UP
- MEDICAL AREAS
- BEER GARDEN
- OPERATIONAL AREAS
- SECURITY POSITION
- RESTROOM ATTENDANT
- 4' EVENT FENCE
- 6' EVENT FENCE
- DELINEATORS
- GENERATOR
- CGI GENERATOR
- TOILETS w/ Door Direction
- TROLLEY LINES
- RAIL LINES

