



**Date of Notice:** October 17, 2025

# **NOTICE OF RIGHT TO APPEAL ENVIRONMENTAL DETERMINATION**

**SPECIAL EVENTS DEPARTMENT**

---

**PROJECT NAME:** Special Event Permit - Ride the Point 2025

**COMMUNITY PLAN AREA:** Peninsula, Ocean Beach, La Jolla, Mission Bay, Pacific Beach

**COUNCIL DISTRICT:** 1, 2

**LOCATION:** Liberty Station/NTC Park, various roadways within San Diego (see attached maps)

**PROJECT DESCRIPTION:** Special Event Permit for that portion of a 5 mile/25 mile/62 mile and metric century bicycle ride and expo event that would occur within the right-of-way or on public property within the City of San Diego on November 8, 2025. The event would include a sound system used for announcements/entertainment and sound amplification, tents, generators, fencing and/or barriers, trash/recycling containers, and portable restrooms. Noise associated with the event activities and set-up/dismantling would occur from 4 AM until 4 PM November 8, 2025. Set-up would occur from 4 AM until 6 AM, the event would occur from 7 AM until 2 PM, and dismantling would occur from 2 PM to 4 PM.

No road closures would occur with this event and all riders would obey the rules of the road. Traffic delays may occur along the route.

Routes are indicated in the attached maps and route description. The event would begin and end at Oggi's Liberty Station parking lot.

**ENTITY CONSIDERING PROJECT APPROVAL:** City of San Diego

**ENVIRONMENTAL DETERMINATION:** Categorically exempt from CEQA pursuant to State CEQA Guidelines Section 15301 (Existing Facilities); Section 15304 (Minor Alterations to Land); Section 15311 (Accessory Structures).

**ENTITY MAKING ENVIRONMENTAL DETERMINATION:** City of San Diego Mayor-Appointed Designee

**STATEMENT SUPPORTING REASON FOR ENVIRONMENTAL DETERMINATION:** The City of San Diego conducted an environmental review that determined the project would not have the potential for causing a significant effect on the environment pursuant to State CEQA Guidelines Section(s): Section 15301 (Existing Facilities) which allows for the operation, repair, maintenance, permitting, leasing, licensing or minor alterations of existing public or private structures or facilities involving negligible or no expansion of use; Section 15304 (Minor Alterations to Land) which allows for minor, temporary use of land that has negligible or no permanent effects on the environment; Section 15311 (Accessory Structures) which allows for construction, or placement of minor structures accessory to existing

commercial, industrial, or institutional facilities, including, but not limited to, temporary use items in publicly owned facilities or other facilities designated for public use; and where the exceptions listed in CEQA Guidelines Section 15300.2 would not apply in that no cumulative impacts were identified; no significant effects on the environment were identified; the project is not adjacent to a scenic highway; no historical resources would be affected by the action; and the project was not identified on a list of hazardous waste sites pursuant to Section 65962.5 of the Government Code.

**CITY CONTACT:**

McKinna Dartez Chrismer

**MAILING ADDRESS:**

1200 Third Avenue, Suite 1326, MS 56A  
San Diego, CA 92101

**EMAIL ADDRESS:**

[mdartez@sandiego.gov](mailto:mdartez@sandiego.gov)

---

On October 17, 2025, the City of San Diego made the above-referenced environmental determination pursuant to the California Environmental Quality Act (CEQA). This determination is appealable to the City Council. If you have any questions about this determination, contact the City Contact listed above.

Applications to appeal CEQA determination to the City Council must be filed with the Office of the Clerk within 5 business days from the date of the posting of this Notice (**October 24, 2025**).

Appeal procedures are described in Information Bulletin 505

(<https://www.sandiego.gov/sites/default/files/dsdib505.pdf>). Appeals to the City Clerk must be filed via email or in-person as follows:

1. Appeals filed via E-mail: The Environmental Determination Appeal Application Form [DS-3031](#) can be obtained at: <https://www.sandiego.gov/sites/default/files/legacy/development-services/pdf/industry/forms/ds3031.pdf>. Send the completed appeal application form (including grounds for appeal and supporting documentation in pdf format) by email to [Hearings1@sandiego.gov](mailto:Hearings1@sandiego.gov) by 5:00p.m. on the last day of the appeal period; your email appeal will be acknowledged within 24 business hours. You must separately mail the appeal fee by check payable to the City Treasurer to: City Clerk/Appeal, MS 2A, 202 C Street, San Diego, CA 92101. The appeal filing fee must be United States Postal Service (USPS) postmarked) before or on the final date of the appeal.
2. Appeals filed In-Person: The Environmental Determination Appeal Application Form [DS-3031](#) can be obtained at: <https://www.sandiego.gov/sites/default/files/legacy/development-services/pdf/industry/forms/ds3031.pdf>. Bring the fully completed appeal application DS-3031 (including grounds for appeal and supporting documentation) to the City Administration Building— Public Information Counter (Open 8:00am to 5:00pm Monday through Friday excluding City approved holidays), 1st Floor Lobby, located at 202 C Street, San Diego, CA 92101, by 5:00pm on the last day of the appeal period. The completed appeal form shall include the required appeal fee, with a check payable to: City Treasurer.

The appeal application can also be obtained from the City Clerk, 202 'C' Street, 1<sup>st</sup> Floor Lobby, San Diego, CA 92101. This information will be made available in alternative formats upon request.

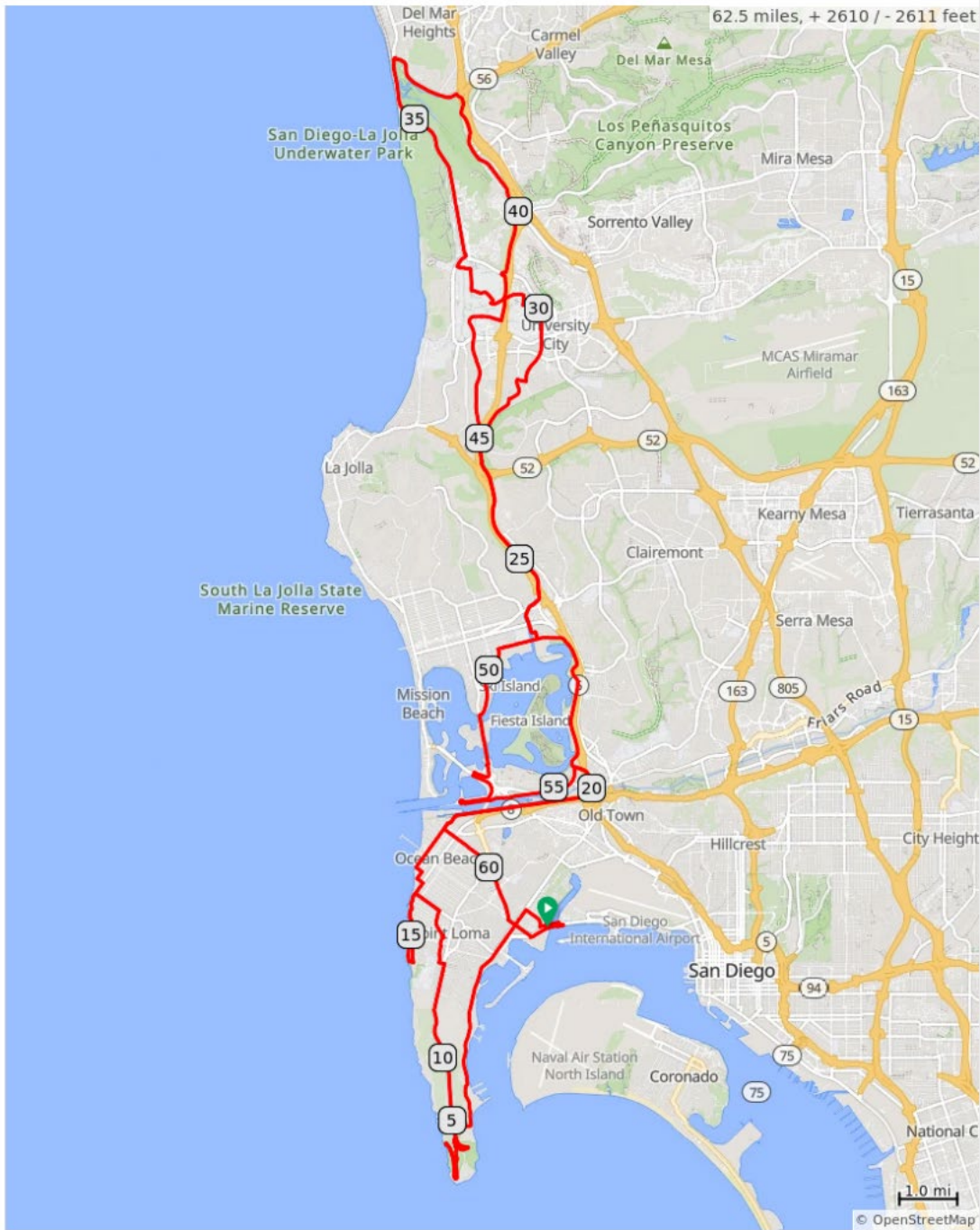
**POSTED ON THE CITY'S CEQA WEBSITE**

**POSTED: October 17, 2025**

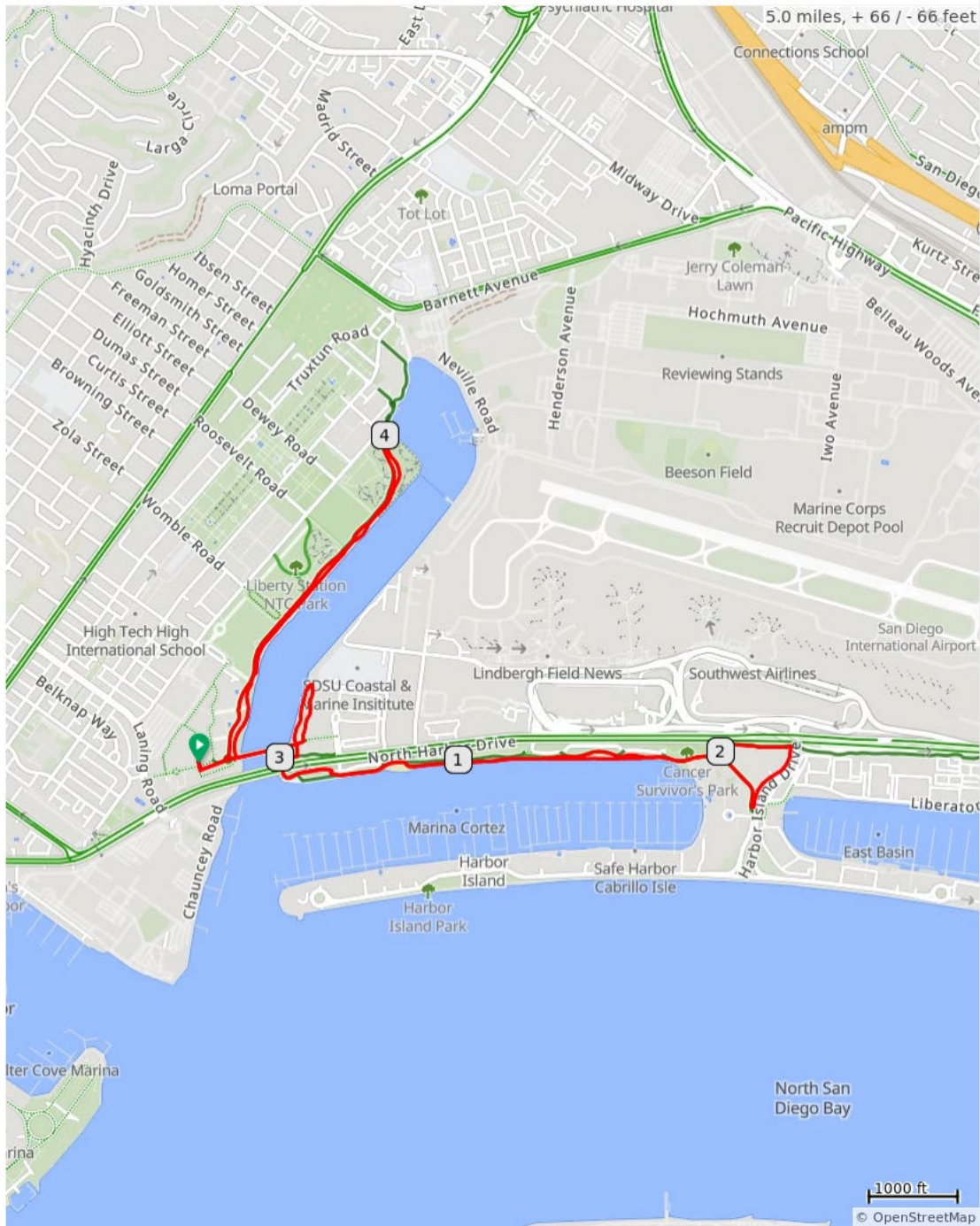
**REMOVED: October 24, 2025**

**POSTED: McKinna Dartez Chrismer**

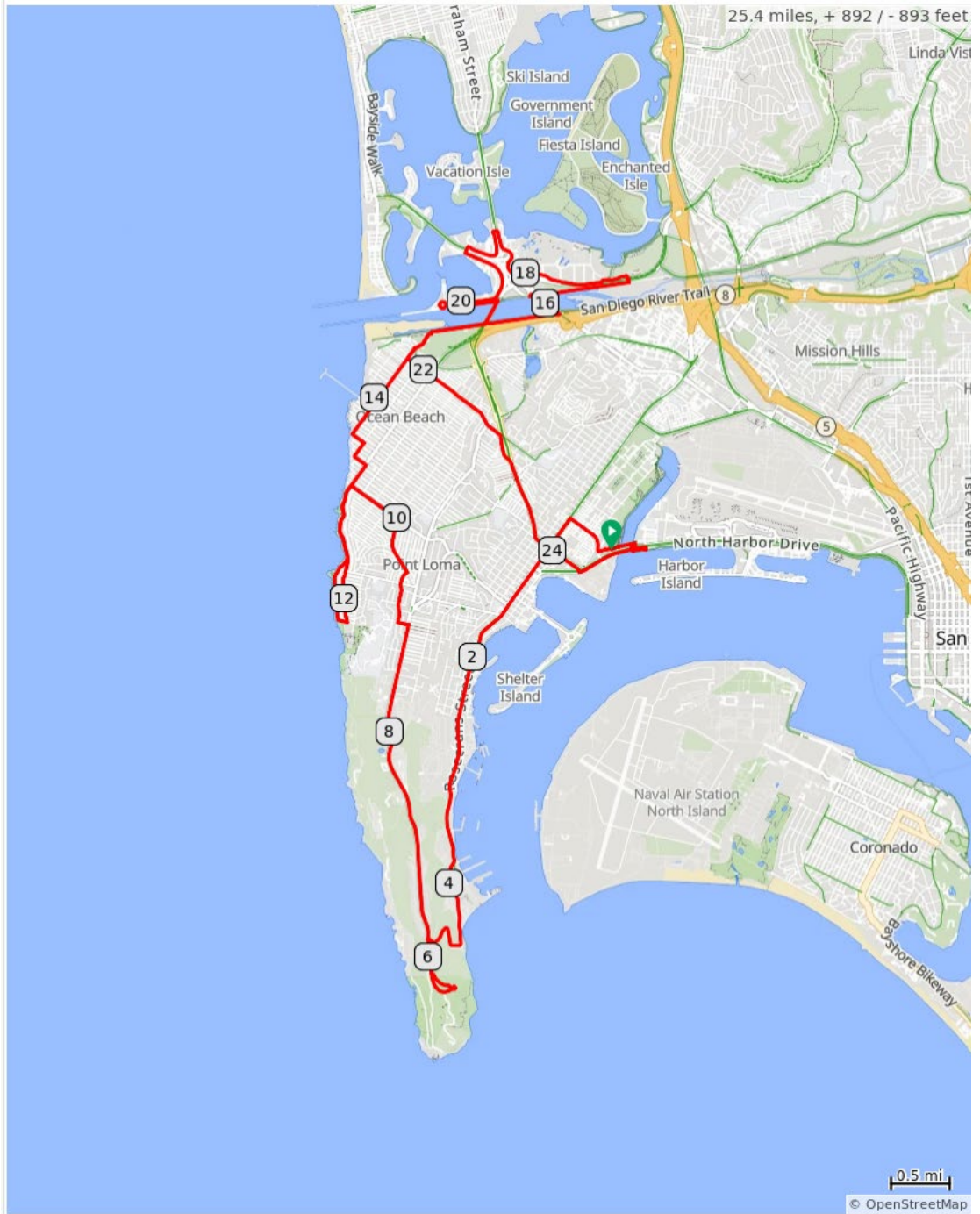
# RTP25 Metric



# RTP25 Family Fun Ride



# RTP25 25 Mile



RTP25 Metric

62.5 miles

Leg	Dir	Type	Notes	Total
	→	Right	Turn right toward Laning Rd	0.0
0.1	→	Right	Turn right onto Laning Rd	0.1
0.4	←	Left	Turn left onto Rosecrans St Continue straight until base security check	0.5
2.2	↑	Control	Dismount at Base Gate and show ID	2.7
1.0	→	Right	Turn right onto Sylvester Rd	3.7
0.8	↑	Straight	Continue onto Ashburn Rd	4.5
0.5	←	Left	Turn left onto Cabrillo Memorial Dr	5.0
0.3	→	Right	Turn right onto Cabrillo Rd Proceed to end of road turning through parking lot & back up climb	5.3
1.3	↑	U Turn	U-Turn in parking lot	6.6
2.0	→	Right	Turn right onto Cabrillo Memorial Dr Follow road to Cabrillo rest stop #1	8.6
2.3	↑	Straight	Continue on Cabrillo Memorial Dr onto Catalina Blvd	10.9
0.8	←	Left	Turn left onto Lomaland Dr Watch downhill speed on approach	11.7
0.1	→	Right	Turn right onto Tarento Dr	11.8
0.5	←	Left	Turn left onto Santa Barbara St	12.2
0.5	←	Left	Turn left onto Point Loma Ave	12.7
0.5	←	Left	Turn left onto Sunset Cliffs Blvd	13.2
0.7	→	Right	Turn right to stay on Sunset Cliffs Blvd	13.9
0.6	↑	Straight	Continue onto Ladera St	14.5
0.1	←	Left	Turn left onto Cordova St	14.6
0.6	↑	Straight	Continue onto Sunset Cliffs Blvd	15.1
0.9	←	Left	Turn left onto Orchard Ave	16.0
0.1	→	Right	Turn right onto Cable St	16.1
0.1	←	Left	Turn left onto Coronado Ave	16.3
0.1	→	Right	Coronado Ave turns right and becomes Bacon St	16.4
0.9	↑	Straight	At the traffic circle, continue straight onto Levee Street. Proceed to Robb Field rest stop #2	17.3
0.2	←	Left	Turn left onto Ocean Beach Bike Path/San Diego River Bikeway	17.5
0.0	→	Right	Turn right to stay on San Diego River Bikeway	17.5

Leg	Dir	Type	Notes	Total
0.4	←	Left	Slight left to stay on San Diego River Bikeway. Do not cross Sunset Cliffs Blvd. Bridge	17.9
0.6	←	Left	Slight left to stay on San Diego River Bikeway. Do not cross West Mission Bay Drive Bridge with 25 mile route	18.6
1.3	→	Right	Slight right to exit San Diego River Bikeway at Pacific Highway	19.9
0.0	←	Left	Turn left onto Pacific Hwy. Be careful of crossing traffic which does not stop!	19.9
0.7	↑	Straight	Continue over Sea World Dr. onto E Mission Bay Dr.	20.6
2.8	→	Right	Proceed to Mission Bay rest stop #3. Turn right onto Rose Creek Trail At mile 27.4 turn right onto La Jolla Colony. Mile 28	23.4
4.0	→	Right	Right Turn onto La Jolla Colony Rd	27.4
0.7	→	Right	Right Turn to Palmilla	28.1
0.4	→	Right	Right Turn to Arriba St	28.6
0.2	←	Left	Turn left onto Regents Rd Mile 30.0 left turn onto Health Center Dr. to Moores rest stop #4. Proceed north on Medical Center Dr. to Mile 30.4 Right turn onto Campus Point Dr. Mile 30.6 Left turn onto Voigt	28.7
1.3	←	Left	Left Turn onto Health Sciences Rd	30.0
0.2	→	Right	Right turn onto Medical Center	30.2
0.2	→	Right	Right turn onto Campus Point Dr	30.4
0.2	←	Left	Left turn onto Voight Dr	30.6
0.5	↑	Straight	At the traffic circle, continue straight to stay on Voigt Dr	31.1
0.1	→	Right	Turn right to stay on Voigt Dr	31.2
0.5	→	Right	Turn right onto Hopkins Dr	31.7
0.5	↑	Straight	Continue onto UCSD Northpoint Driveway	32.1
0.1	→	Right	Turn right onto N Torrey Pines Rd	32.3
0.2	←	Left	Turn left to stay on N Torrey Pines Rd	32.5
3.7	→	Right	Turn right onto Carmel Valley Rd	36.2
1.4	→	Right	Turn right onto Sorrento Valley Rd Proceed straight onto bike path	37.6
1.1	↑	Straight	Continue onto Sorrento Valley Rd	38.7
1.4	→	Right	Turn right onto Sorrento Valley Blvd	40.1
0.0	→	Right	Turn right onto Roselle St	40.1

Leg	Dir	Type	Notes	Total
0.2	←	Left	Turn left into parking lot	40.3
0.0	←	Left	Turn left to Cycle Quest Bike Shop rest stop #5	40.3
0.0	→	Right	Turn right onto Roselle St	40.3
0.0	→	Right	Turn right onto bike path at I-5 onramp	40.4
1.0	→	Right	Slight right	41.4
0.5	↑	Straight	Continue straight onto Pepper Canyon Dr	41.9
0.4	→	Right	Turn right onto Gilman Dr. Follow Gilman around & down, crossing under I-5 to Rose Canyon Bike Path	42.3
2.5	→	Right	Turn right onto Rose Canyon Bike Path	44.8
4.1	→	Right	Turn right to cross Mike Gotch Bridge	48.9
0.4	↑	Straight	Continue onto Pacific Beach Dr	49.2
0.3	←	Left	Turn left onto Crown Point Dr	49.6
1.2	←	Left	Turn left onto Ingraham St	50.8
0.8	→	Right	Turn right onto Dana Landing Rd	51.6
0.0	←	Left	Turn left to stay on Dana Landing Rd	51.7
0.5	←	Left	Turn left onto Dana Landing,	52.1
0.0	↑	Straight	Continue onto Quivira Access, crossing over West Mission Bay Dr	52.2
0.0	←	Left	Turn left onto Quivira Rd	52.2
1.0	↑	Straight	Enter the traffic circle	53.2
0.2	↑	Straight	Proceed around traffic circle back onto Quivira Way	53.4
0.0	→	Right	Turn right immediately onto bike path	53.4
0.0	←	Left	Turn left onto San Diego River Trail North	53.4
0.3	→	Right	Slight right onto Old Sea World Dr. Do not cross bridge at West Mission Bay Dr.	53.8
1.2	←	Left	Turn left onto S Shores Pkwy	55.0
0.0	→	Right	Turn right onto Sea World Dr.	55.0
0.6	→	Right	Turn right onto Pacific Hwy	55.6
0.7	→	Right	Turn right onto San Diego River Bikeway	56.2
1.2	→	Right	Slight right to stay on San Diego River Bikeway	57.4
0.7	→	Right	Slight right to stay on San Diego River Bikeway	58.1
0.5	←	Left	Turn left onto Bike Path toward Robb Field	58.6
0.0	→	Right	Turn right onto Levee St to Robb Field rest stop #7	58.6

Leg	Dir	Type	Notes	Total
0.2	↑	Straight	At the traffic circle, continue straight to stay on Bacon St	58.8
0.1	←	Left	Turn left onto Voltaire St	58.9
1.0	→	Right	Turn right onto Wabaska Dr	60.0
0.2	↑	Straight	Continue onto Tennyson St	60.1
0.1	→	Right	Slight right onto Nimitz Blvd	60.2
0.7	←	Left	Turn left to stay on Nimitz Blvd	60.9
0.5	←	Left	Turn left onto N Harbor Dr	61.4
0.6	→	Right	Turn right toward Spanish Lndg	62.0
0.0	→	Right	Turn right onto Spanish Lndg	62.0
0.2	←	Left	Turn left onto Mitscher Rd	62.2
0.0	←	Left	Turn left onto Halsey Rd. Continue over bridge, around flag pole. Continue on sidewalk with Recruit ship on left to FINISH! Congratulations!	62.2

## RTP25 Family Fun Ride

5.0 miles

Leg	Dir	Type	Notes	Total
	→	Right	Slight right onto Halsey Rd	0.1
0.2	←	Left	Turn left	0.2
0.1	→	Right	Turn right toward Halsey Rd	0.4
0.0	←	Left	Slight left toward Halsey Rd	0.4
0.1	→	Right	Turn right onto Halsey Rd	0.5
0.0	←	Left	Turn left onto Mitscher Rd	0.5
0.0	→	Right	Turn right onto Spanish Landing Trl	0.5
0.0	←	Left	Keep left to continue on Spanish Lndg	0.6
0.2	→	Right	Turn right toward Spanish Landing Trl	0.7
0.0	←	Left	Turn left onto Spanish Landing Trl	0.7
0.1	←	Left	Slight left to stay on Spanish Landing Trl	0.8
0.1	→	Right	Slight right	0.9
0.3	→	Right	Slight right	1.2
0.2	←	Left	Slight left onto Spanish Landing Trl	1.4
0.1	←	Left	Slight left to stay on Spanish Landing Trl	1.5
0.2	←	Left	Turn left	1.7
0.3	→	Right	Turn right to stay on Spanish Landing Trl	2.0
0.1	←	Left	Slight left to stay on Spanish Landing Trl	2.1
0.0	→	Right	Slight right to stay on Spanish Landing Trl	2.1
0.0	←	Left	Slight left to stay on Spanish Landing Trl	2.1
0.1	→	Right	Slight right to stay on Spanish Landing Trl	2.2
0.2	←	Left	Slight left	2.4
0.3	←	Left	Slight left onto Spanish Landing Trl	2.7
0.0	→	Right	Keep right to stay on Spanish Landing Trl	2.7
0.1	→	Right	Turn right toward Spanish Lndg	2.9
0.0	←	Left	Turn left onto Spanish Lndg	2.9
0.2	←	Left	Turn left onto Mitscher Rd	3.0
0.0	←	Left	Turn left onto Halsey Rd	3.1
0.1	→	Right	Turn right	3.2
0.2	→	Right	Slight right	3.4
0.1	←	Left	Keep left	3.5
0.2	→	Right	Slight right	3.8

Leg	Dir	Type	Notes	Total
0.1	→	Right	Slight right	3.8
0.2	←	Left	Turn left	4.0
0.0	→	Right	Turn right	4.0
0.0	→	Right	Turn right	4.0
0.0	←	Left	Turn left	4.0
0.3	→	Right	Slight right	4.3
0.4	→	Right	Slight right	4.7
0.2	→	Right	Turn right	4.9
0.0	→	Right	Turn right	4.9

RTP25 25 Mile

25.4 miles

Leg	Dir	Type	Notes	Total
	→	Right	Turn right toward Laning Rd	0.0
0.1	→	Right	Turn right onto Laning Rd	0.1
0.4	←	Left	Turn left onto Rosecrans St Continue straight until base security check.	0.5
2.2	↑	Control	Stop at base gate and show ID	2.7
1.0	→	Right	Turn right onto Sylvester Rd	3.7
0.8	↑	Straight	Continue onto Ashburn Rd	4.5
0.5	←	Left	Turn left onto Cabrillo Memorial Dr	5.0
0.4	↑	Straight	Continue straight, do not follow metric route to the right down to tidepools	5.4
0.2	↑	Straight	Enter roundabout	5.6
0.0	↑	Straight	At roundabout, follow around to rest stop #1	5.6
0.2	↑	Straight	Continue onto Cabrillo Memorial Drive	5.9
3.1	←	Left	Turn left onto Lomaland Dr. Watch downhill speed!	9.0
0.1	→	Right	Turn right onto Tarento Drive	9.1
0.5	←	Left	Turn left onto Santa Barbara Street	9.5
0.5	←	Left	Turn left onto Point Loma Avenue	10.0
0.5	←	Left	Turn left onto Sunset Cliffs Boulevard	10.5
0.6	→	Slight Right	Bear right to stay on Sunset Cliffs	11.1
0.6	←	Left	Turn left on Ladera St	11.7
0.1	←	Left	Turn left onto Cordova Street	11.8
0.6	↑	Straight	Continue onto Sunset Cliffs Boulevard	12.4
0.9	←	Left	Turn left onto Orchard Avenue	13.3
0.1	→	Right	Turn right onto Cable St	13.4
0.2	←	Left	Turn left onto Coronado Avenue	13.5
0.1	→	Right	Turn right onto Bacon St	13.6
0.9	→	Slight Right	Keep right onto Bacon Street	14.5
0.0	↑	Straight	At roundabout, take exit 2 onto Levee Street, proceed to Robb Field rest stop #2	14.5
0.2	←	Left	Turn left onto Ocean Beach Bike Path	14.7
0.0	→	Right	Turn right onto San Diego River Bikeway	14.8

Leg	Dir	Type	Notes	Total
0.4	←	Left	Turn left onto San Diego River Trail	15.2
0.6	→	Right	Turn right to west side of West Mission Bay Bridge crossing	15.8
0.0	←	Left	Turn left onto W Mission Bay Bridge	15.9
0.3	←	Left	Turn left onto San Diego River Trail North	16.2
0.9	←	Left	Turn left onto South Shores Parkway, crossing over Sea World Dr	17.1
0.0	←	Left	Turn left onto Bike Path	17.1
0.0	→	Right	Turn right onto bike path & follow bike path around crossing Perez Cove Way	17.1
1.5	←	Left	Turn left onto Perez Cove Way crossing over Ingraham & onto Dana Landing Rd.	18.6
0.5	←	Left	Turn left onto Quivira Access, crossing over West Mission Bay Dr.	19.1
0.1	←	Left	Turn left onto Quivira Road	19.1
1.0	↑	Straight	Enter roundabout	20.2
0.1	↑	Straight	Proceed around roundabout, back onto Quivira Way	20.2
0.1	→	Right	Turn right immediately onto bikepath	20.3
0.0	←	Left	Turn left onto San Diego River Trail North	20.4
0.4	←	Slight Left	Keep left, proceed up to Sunset Cliffs Blvd. bridge	20.7
0.1	→	Sharp Right	Turn sharp right onto Sunset Cliffs Bridge	20.8
0.2	→	Right	Turn right onto River Bikeway	21.0
0.5	←	Left	Turn left onto Bike Path toward Robb Field	21.5
0.0	→	Right	Turn right onto Levee Street to Robb Field rest stop #3	21.5
0.2	→	Slight Right	Keep right onto Levee Street	21.7
0.0	↑	Straight	At roundabout, take exit 3 onto Bacon Street	21.7
0.1	←	Left	Turn left onto Voltaire Street	21.8
1.0	→	Right	Turn right onto Wabaska Drive	22.9
0.2	←	Slight Left	Continue left onto Tennyson Street	23.0
0.0	→	Slight Right	Keep right onto Nimitz Boulevard. Follow Nimitz, slight left to stay on Nimitz at Evergreen	23.1
<b>Leg Dir Type Notes Total</b>				
1.2	←	Left	Turn left onto North Harbor Drive	24.3
0.6	→	Right	Turn right onto Spanish Landing West	24.9
0.0	→	Right	Turn right onto Spanish Landing West	24.9
0.2	←	Left	Turn left onto Bayshore Bikeway	25.1
0.0	←	Left	Turn left onto Halsey Bridge	25.1
0.1	←	Left	Turn left, follow sidewalk around flag pole	25.3
0.0	←	Left	Turn left following sidewalk with Recruit ship on left to FINISH! Congratulations!	25.3