

Map ID
Direction
Distance
Elevation

MAP FINDINGS

Site

Database(s)

EDR ID Number
EPA ID Number

NOIL USA INC. (Continued)

S113161624

Eval Type: Routine done by local agency
Eval Notes: Inspector: Kiener Michael Inspection ID:5874620
Eval Division: San Diego County Department of Env Health
Eval Program: HMRRP
Eval Source: CERS,

Eval General Type: Compliance Evaluation Inspection
Eval Date: 04-27-2016
Violations Found: Yes
Eval Type: Routine done by local agency
Eval Notes: Inspector: Archer Veronica Inspection ID:5409617
Eval Division: San Diego County Department of Env Health
Eval Program: HW
Eval Source: CERS,

Eval General Type: Compliance Evaluation Inspection
Eval Date: 04-27-2017
Violations Found: No
Eval Type: Routine done by local agency
Eval Notes: Inspector: Archer Veronica Inspection ID:5646866
Eval Division: San Diego County Department of Env Health
Eval Program: HMRRP
Eval Source: CERS,

Eval General Type: Compliance Evaluation Inspection
Eval Date: 04-27-2017
Violations Found: Yes
Eval Type: Routine done by local agency
Eval Notes: Inspector: Archer Veronica Inspection ID:5646866
Eval Division: San Diego County Department of Env Health
Eval Program: HW
Eval Source: CERS,

Eval General Type: Compliance Evaluation Inspection
Eval Date: 04-27-2017
Violations Found: Yes
Eval Type: Routine done by local agency
Eval Notes: Inspector: Archer Veronica Inspection ID:5646866
Eval Division: San Diego County Department of Env Health
Eval Program: UST
Eval Source: CERS,

Eval General Type: Compliance Evaluation Inspection
Eval Date: 04-27-2021
Violations Found: No
Eval Type: Routine done by local agency
Eval Notes: Inspector: Kiener Michael Inspection ID:6611027
Eval Division: San Diego County Department of Env Health
Eval Program: HW
Eval Source: CERS,

Eval General Type: Compliance Evaluation Inspection
Eval Date: 04-27-2021
Violations Found: No
Eval Type: Routine done by local agency
Eval Notes: Inspector: Kiener Michael Inspection ID:6611027
Eval Division: San Diego County Department of Env Health

Map ID
Direction
Distance
Elevation

MAP FINDINGS

Site

Database(s)

EDR ID Number
EPA ID Number

NOIL USA INC. (Continued)

S113161624

Eval Program: UST
Eval Source: CERS,

Eval General Type: Other/Unknown
Eval Date: 05-29-2013
Violations Found: No
Eval Type: Other, not routine, done by local agency
Eval Notes: Inspector: Archer Veronica Inspection ID:5168302
Eval Division: San Diego County Department of Env Health
Eval Program: HW
Eval Source: CERS,

Eval General Type: Other/Unknown
Eval Date: 05-29-2013
Violations Found: No
Eval Type: Other, not routine, done by local agency
Eval Notes: Inspector: Archer Veronica Inspection ID:5168302
Eval Division: San Diego County Department of Env Health
Eval Program: UST
Eval Source: CERS,

Affiliation:

Affiliation Type Desc: Legal Owner
Entity Name: Noil Holdings, LLC
Entity Title: Not reported
Affiliation Address: 1605 CACTUS RD
Affiliation City: SAN DIEGO
Affiliation State: CA
Affiliation Country: United States
Affiliation Zip: 92154
Affiliation Phone: (213) 688-5466,

Affiliation Type Desc: Parent Corporation
Entity Name: Noil USA Inc.
Entity Title: Not reported
Affiliation Address: Not reported
Affiliation City: Not reported
Affiliation State: Not reported
Affiliation Country: Not reported
Affiliation Zip: Not reported
Affiliation Phone: ,

Affiliation Type Desc: Property Owner
Entity Name: Noil Holdings, LLC
Entity Title: Not reported
Affiliation Address: 1605 CACTUS RD
Affiliation City: SAN DIEGO
Affiliation State: CA
Affiliation Country: United States
Affiliation Zip: 92154
Affiliation Phone: (213) 688-5466,

Affiliation Type Desc: UST Property Owner Name
Entity Name: Noil Holdings, LLC
Entity Title: Not reported
Affiliation Address: 1605 Cactus Rd.
Affiliation City: San Diego

Map ID
Direction
Distance
Elevation

MAP FINDINGS

Site

Database(s)

EDR ID Number
EPA ID Number

NOIL USA INC. (Continued)

S113161624

Affiliation State: CA
Affiliation Country: United States
Affiliation Zip: 92154
Affiliation Phone: (213) 688-5466,

Affiliation Type Desc: Identification Signer
Entity Name: Levon Termendzhyan
Entity Title: President
Affiliation Address: Not reported
Affiliation City: Not reported
Affiliation State: Not reported
Affiliation Country: Not reported
Affiliation Zip: Not reported
Affiliation Phone: ,

Affiliation Type Desc: Operator
Entity Name: Noil USA Inc.
Entity Title: Not reported
Affiliation Address: Not reported
Affiliation City: Not reported
Affiliation State: Not reported
Affiliation Country: Not reported
Affiliation Zip: Not reported
Affiliation Phone: (213) 688-5601,

Affiliation Type Desc: Document Preparer
Entity Name: Sam Stevenson
Entity Title: Not reported
Affiliation Address: Not reported
Affiliation City: Not reported
Affiliation State: Not reported
Affiliation Country: Not reported
Affiliation Zip: Not reported
Affiliation Phone: ,

Affiliation Type Desc: Environmental Contact
Entity Name: Levon Termendzhyan
Entity Title: Not reported
Affiliation Address: 1605 CACTUS RD
Affiliation City: SAN DIEGO
Affiliation State: CA
Affiliation Country: Not reported
Affiliation Zip: 92154
Affiliation Phone: ,

Affiliation Type Desc: UST Tank Operator
Entity Name: Noil USA Inc.
Entity Title: Not reported
Affiliation Address: 1605 Cactus Rd.
Affiliation City: San Diego
Affiliation State: CA
Affiliation Country: United States
Affiliation Zip: 92154
Affiliation Phone: (213) 688-5466,

Affiliation Type Desc: CUPA District
Entity Name: San Diego County Env Health Qlty

Map ID
Direction
Distance
Elevation

MAP FINDINGS

Site

Database(s)

EDR ID Number
EPA ID Number

NOIL USA INC. (Continued)

S113161624

Entity Title: Not reported
Affiliation Address: PO Box 129261
Affiliation City: San Diego
Affiliation State: CA
Affiliation Country: Not reported
Affiliation Zip: 92112-9261
Affiliation Phone: (858) 505-6880,

Affiliation Type Desc: Facility Mailing Address
Entity Name: Mailing Address
Entity Title: Not reported
Affiliation Address: 1605 CACTUS RD
Affiliation City: San Diego
Affiliation State: CA
Affiliation Country: Not reported
Affiliation Zip: 92154
Affiliation Phone: ,

Affiliation Type Desc: UST Permit Applicant
Entity Name: Levon Termendezhyan
Entity Title: President
Affiliation Address: Not reported
Affiliation City: Not reported
Affiliation State: Not reported
Affiliation Country: Not reported
Affiliation Zip: Not reported
Affiliation Phone: (213) 688-5466,

Affiliation Type Desc: UST Tank Owner
Entity Name: Noil Holdings, LLC
Entity Title: Not reported
Affiliation Address: 4251 23rd St.
Affiliation City: San Diego
Affiliation State: CA
Affiliation Country: United States
Affiliation Zip: 92154
Affiliation Phone: (213) 688-5466,

HWTS:

Name: 1605 CACTUS INC
Address: 1605 CACTUS RD
Address 2: Not reported
City,State,Zip: SAN DIEGO, CA 92154
EPA ID: CAL000363208
Inactive Date: 06/30/2013
Create Date: 04/20/2011
Last Act Date: Not reported
Mailing Name: Not reported
Mailing Address: PO BOX 24036
Mailing Address 2: Not reported
Mailing City,State,Zip: LOS ANGELES, CA 90024
Owner Name: 1605 CACTUS INC
Owner Address: PO BOX 24036
Owner Address 2: Not reported
Owner City,State,Zip: LOS ANGELES, CA 90024
Contact Name: DAVID SINAI

Map ID
 Direction
 Distance
 Elevation

MAP FINDINGS

Site

Database(s)

EDR ID Number
 EPA ID Number

NOIL USA INC. (Continued)

S113161624

Contact Address: PO BOX 24036
 Contact Address 2: Not reported
 City,State,Zip: LOS ANGELES, CA 90024
 Facility Status: Inactive
 Facility Type: PERMANENT
 Category: STATE
 Latitude: 32.56767
 Longitude: -116.98772

NAICS:

EPA ID: CAL000363208
 Create Date: 2011-04-20 16:00:48.070
 NAICS Code: 44719
 NAICS Description: Other Gasoline Stations
 Issued EPA ID Date: 2011-04-20 16:00:48.05300
 Inactive Date: 2013-06-30 00:00:00
 Facility Name: 1605 CACTUS INC
 Facility Address: 1605 CACTUS RD
 Facility Address 2: Not reported
 Facility City: SAN DIEGO
 Facility County: Not reported
 Facility State: CA
 Facility Zip: 921548102

**F34
 NNW
 1/8-1/4
 0.224 mi.
 1184 ft.**

**NOIL USA INC.
 1605 CACTUS RD
 SAN DIEGO, CA 92154
 Site 3 of 5 in cluster F**

**UST U004262265
 N/A**

**Relative:
 Higher
 Actual:
 510 ft.**

UST:
 Name: NOIL USA INC.
 Address: 1605 CACTUS RD
 City,State,Zip: SAN DIEGO, CA 92154
 Facility ID: 37-000-216147
 Permitting Agency: San Diego County Department of Environmental Health
 CERSID: 10395283
 Latitude: Not reported
 Longitude: Not reported
 Owner type: Not reported
 Facility type: Not reported
 Num of inuse ust: Not reported
 Num of closed ust: Not reported
 Num of oos ust: Not reported
 Epa region: Not reported
 Tribal lands: Not reported
 Tank owner name: Not reported
 Tank owner mailing address: Not reported
 Tank owner mailing city: Not reported
 Tank owner mailing zip: Not reported
 Tank owner mailing state: Not reported
 Tank operator name: Not reported
 Tank operator mailing address: Not reported
 Tank operator mailing city: Not reported
 Tank operator mailing zip: Not reported
 Tank operator mailing state: Not reported
 Tankidnumber: Not reported

Map ID
 Direction
 Distance
 Elevation

MAP FINDINGS

Site

Database(s)

EDR ID Number
 EPA ID Number

NOIL USA INC. (Continued)

U004262265

| | |
|-----------------------------|--------------|
| Tank status: | Not reported |
| Tank configuration: | Not reported |
| Tank closure date: | Not reported |
| Tank installation date: | Not reported |
| Tank num of compartments: | Not reported |
| Tank contents: | Not reported |
| Tank capacity gallons: | Not reported |
| Tank type: | Not reported |
| Tank pc construction: | Not reported |
| Tank pwpiping construction: | Not reported |
| Tank piping type: | Not reported |
| Tank piping construction: | Not reported |
| Tank sacrificial anode: | Not reported |
| Tank cp impressed current: | Not reported |
| Tank cp shutoff: | Not reported |
| Tank alarms: | Not reported |
| Tank ball float: | Not reported |
| Tank spill bucket: | Not reported |

E35
SSW
 1/8-1/4
 0.229 mi.
 1207 ft.

LUMINA I
2230 CACTUS ROAD
SAN DIEGO, CA 92154

RCRA-SQG 1026723865
CAP000318428

Site 4 of 4 in cluster E

Relative:
Lower
Actual:
508 ft.

| | |
|--------------------------------------|-----------------------------------|
| RCRA Listings: | 20220722 |
| Date Form Received by Agency: | Lumina I |
| Handler Name: | 2230 CACTUS ROAD |
| Handler Address: | SAN DIEGO, CA 92154 |
| Handler City,State,Zip: | CAP000318428 |
| EPA ID: | JASON SHEPARD |
| Contact Name: | WEST BEECH STREET |
| Contact Address: | SAN DIEGO, CA 92101 |
| Contact City,State,Zip: | 858-490-2326 |
| Contact Telephone: | Not reported |
| Contact Fax: | JSHEPARD@COLRICH.COM |
| Contact Email: | PROJECT ENGINEER |
| Contact Title: | 09 |
| EPA Region: | Private |
| Land Type: | Small Quantity Generator |
| Federal Waste Generator Description: | Not reported |
| Non-Notifier: | 2021 |
| Biennial Report Cycle: | Not reported |
| Accessibility: | Handler Activities |
| Active Site Indicator: | Not reported |
| State District Owner: | Not reported |
| State District: | Not reported |
| Mailing Address: | WEST BEECH STREET, STE. 300 |
| Mailing City,State,Zip: | SAN DIEGO, CA 92101 |
| Owner Name: | Cr Lumina Group, Llc, C/O Colrich |
| Owner Type: | Private |
| Operator Name: | Cr Lumina Group, Llc |
| Operator Type: | Private |
| Short-Term Generator Activity: | Yes |
| Importer Activity: | No |
| Mixed Waste Generator: | No |
| Transporter Activity: | No |
| Transfer Facility Activity: | No |

Map ID
Direction
Distance
Elevation

MAP FINDINGS

Site

Database(s)

EDR ID Number
EPA ID Number

LUMINA I (Continued)

1026723865

| | |
|---------------------------------------------------------------|---------------------|
| Recycler Activity with Storage: | No |
| Small Quantity On-Site Burner Exemption: | No |
| Smelting Melting and Refining Furnace Exemption: | No |
| Underground Injection Control: | No |
| Off-Site Waste Receipt: | No |
| Universal Waste Indicator: | No |
| Universal Waste Destination Facility: | No |
| Federal Universal Waste: | No |
| Active Site State-Reg Handler: | --- |
| Federal Facility Indicator: | Not reported |
| Hazardous Secondary Material Indicator: | N |
| Sub-Part K Indicator: | Not reported |
| 2018 GPRC Permit Baseline: | Not on the Baseline |
| 2018 GPRC Renewals Baseline: | Not on the Baseline |
| 202 GPRC Corrective Action Baseline: | No |
| Subject to Corrective Action Universe: | No |
| Non-TSDFs Where RCRA CA has Been Imposed Universe: | No |
| Corrective Action Priority Ranking: | No NCAPS ranking |
| Environmental Control Indicator: | No |
| Institutional Control Indicator: | No |
| Human Exposure Controls Indicator: | N/A |
| Groundwater Controls Indicator: | N/A |
| Significant Non-Complier Universe: | No |
| Unaddressed Significant Non-Complier Universe: | No |
| Addressed Significant Non-Complier Universe: | No |
| Significant Non-Complier With a Compliance Schedule Universe: | No |
| Financial Assurance Required: | Not reported |
| Handler Date of Last Change: | 20220803 |
| Recognized Trader-Importer: | No |
| Recognized Trader-Exporter: | No |
| Importer of Spent Lead Acid Batteries: | No |
| Exporter of Spent Lead Acid Batteries: | No |
| Recycler Activity Without Storage: | No |
| Manifest Broker: | No |
| Sub-Part P Indicator: | No |

Biennial: List of Years

Year: 2021

[Click Here for Biennial Reporting System Data:](#)

Hazardous Waste Summary:

| | |
|--------------------|-----------------|
| Waste Code: | D001 |
| Waste Description: | IGNITABLE WASTE |
| Waste Code: | D002 |
| Waste Description: | CORROSIVE WASTE |

Handler - Owner Operator:

| | |
|--------------------------------|---------------------------------|
| Owner/Operator Indicator: | Operator |
| Owner/Operator Name: | CR LUMINA GROUP, LLC |
| Legal Status: | Private |
| Date Became Current: | 20220721 |
| Date Ended Current: | Not reported |
| Owner/Operator Address: | 444 WEST BEECH STREET, STE. 300 |
| Owner/Operator City,State,Zip: | SAN DIEGO, CA 92101 |

Map ID
Direction
Distance
Elevation

MAP FINDINGS

Site

Database(s)

EDR ID Number
EPA ID Number

LUMINA I (Continued)

1026723865

Owner/Operator Telephone: 858-490-2326
Owner/Operator Telephone Ext: Not reported
Owner/Operator Fax: Not reported
Owner/Operator Email: JSHEPARD@COLRICH.COM

Owner/Operator Indicator: Owner
Owner/Operator Name: CR LUMINA GROUP, LLC, C/O COLRICH
Legal Status: Private
Date Became Current: Not reported
Date Ended Current: Not reported
Owner/Operator Address: 444 WEST BEECH STREET, STE. 300
Owner/Operator City,State,Zip: SAN DIEGO, CA 92101
Owner/Operator Telephone: Not reported
Owner/Operator Telephone Ext: Not reported
Owner/Operator Fax: Not reported
Owner/Operator Email: JSHEPARD@COLRICH.COM

Owner/Operator Indicator: Operator
Owner/Operator Name: CR LUMINA GROUP, LLC
Legal Status: Private
Date Became Current: Not reported
Date Ended Current: Not reported
Owner/Operator Address: 444 WEST BEECH STREET, STE. 300
Owner/Operator City,State,Zip: SAN DIEGO, CA 92101
Owner/Operator Telephone: Not reported
Owner/Operator Telephone Ext: Not reported
Owner/Operator Fax: Not reported
Owner/Operator Email: Not reported

Owner/Operator Indicator: Owner
Owner/Operator Name: CR LUMINA GROUP, LLC, C/O COLRICH
Legal Status: Private
Date Became Current: 20220721
Date Ended Current: Not reported
Owner/Operator Address: 444 WEST BEECH STREET, STE. 300
Owner/Operator City,State,Zip: SAN DIEGO, CA 92101
Owner/Operator Telephone: 858-490-2326
Owner/Operator Telephone Ext: Not reported
Owner/Operator Fax: Not reported
Owner/Operator Email: JSHEPARD@COLRICH.COM

Historic Generators:

Receive Date: 20220722
Handler Name: LUMINA I
Federal Waste Generator Description: Small Quantity Generator
State District Owner: Not reported
Large Quantity Handler of Universal Waste: No
Recognized Trader Importer: No
Recognized Trader Exporter: No
Spent Lead Acid Battery Importer: No
Spent Lead Acid Battery Exporter: No
Current Record: Yes
Non Storage Recycler Activity: No
Electronic Manifest Broker: No

Receive Date: 20210127
Handler Name: LUMINA I

Map ID
 Direction
 Distance
 Elevation

MAP FINDINGS

Site

Database(s)

EDR ID Number
 EPA ID Number

LUMINA I (Continued)

1026723865

| | |
|--------------------------------------------|--------------------------|
| Federal Waste Generator Description: | Small Quantity Generator |
| State District Owner: | Not reported |
| Large Quantity Handler of Universal Waste: | No |
| Recognized Trader Importer: | No |
| Recognized Trader Exporter: | No |
| Spent Lead Acid Battery Importer: | No |
| Spent Lead Acid Battery Exporter: | No |
| Current Record: | No |
| Non Storage Recycler Activity: | No |
| Electronic Manifest Broker: | No |

List of NAICS Codes and Descriptions:

| | |
|--------------------|-----------------------------------|
| NAICS Code: | 23611 |
| NAICS Description: | RESIDENTIAL BUILDING CONSTRUCTION |

Facility Has Received Notices of Violations:

| | |
|-------------|---------------------|
| Violations: | No Violations Found |
|-------------|---------------------|

Evaluation Action Summary:

| | |
|--------------|----------------------|
| Evaluations: | No Evaluations Found |
|--------------|----------------------|

G36
NW
1/8-1/4
0.230 mi.
1215 ft.

UNION CHEMICAR AMERICA INC
6940 CAMINO MAQUILADORA STE A
SAN DIEGO, CA 92154

RCRA NonGen / NLR

1024835072
CAL000376517

Site 1 of 3 in cluster G

Relative:
Lower
Actual:
507 ft.

| | |
|--------------------------------------|-------------------------------|
| RCRA Listings: | |
| Date Form Received by Agency: | 20120723 |
| Handler Name: | Union Chemicar America Inc |
| Handler Address: | 6940 CAMINO MAQUILADORA STE A |
| Handler City,State,Zip: | SAN DIEGO, CA 92154 |
| EPA ID: | CAL000376517 |
| Contact Name: | RUBEN DIAZ |
| Contact Address: | 6940 CAMINO MAQUILADORA STE A |
| Contact City,State,Zip: | SAN DIEGO, CA 92154 |
| Contact Telephone: | 657-210-3100 |
| Contact Fax: | 000-000-0000 |
| Contact Email: | RUBEN.D@UNIONCHEMICAR.COM |
| Contact Title: | Not reported |
| EPA Region: | 09 |
| Land Type: | Not reported |
| Federal Waste Generator Description: | Not a generator, verified |
| Non-Notifier: | Not reported |
| Biennial Report Cycle: | Not reported |
| Accessibility: | Not reported |
| Active Site Indicator: | Handler Activities |
| State District Owner: | Not reported |
| State District: | Not reported |
| Mailing Address: | 3001 RED HILL AVE |
| Mailing City,State,Zip: | COSTA MESA, CA 92626-4636 |
| Owner Name: | Union Chemicar Co Ltd |
| Owner Type: | Other |
| Operator Name: | Ruben Diaz |
| Operator Type: | Other |

Map ID
 Direction
 Distance
 Elevation

MAP FINDINGS

Site

Database(s)

EDR ID Number
 EPA ID Number

UNION CHEMICAR AMERICA INC (Continued)

1024835072

| | |
|---------------------------------------------------------------|---------------------|
| Short-Term Generator Activity: | No |
| Importer Activity: | No |
| Mixed Waste Generator: | No |
| Transporter Activity: | No |
| Transfer Facility Activity: | No |
| Recycler Activity with Storage: | No |
| Small Quantity On-Site Burner Exemption: | No |
| Smelting Melting and Refining Furnace Exemption: | No |
| Underground Injection Control: | No |
| Off-Site Waste Receipt: | No |
| Universal Waste Indicator: | Yes |
| Universal Waste Destination Facility: | Yes |
| Federal Universal Waste: | No |
| Active Site State-Reg Handler: | --- |
| Federal Facility Indicator: | Not reported |
| Hazardous Secondary Material Indicator: | N |
| Sub-Part K Indicator: | Not reported |
| 2018 GPRC Permit Baseline: | Not on the Baseline |
| 2018 GPRC Renewals Baseline: | Not on the Baseline |
| 202 GPRC Corrective Action Baseline: | No |
| Subject to Corrective Action Universe: | No |
| Non-TSDFs Where RCRA CA has Been Imposed Universe: | No |
| Corrective Action Priority Ranking: | No NCAPS ranking |
| Environmental Control Indicator: | No |
| Institutional Control Indicator: | No |
| Human Exposure Controls Indicator: | N/A |
| Groundwater Controls Indicator: | N/A |
| Significant Non-Complier Universe: | No |
| Unaddressed Significant Non-Complier Universe: | No |
| Addressed Significant Non-Complier Universe: | No |
| Significant Non-Complier With a Compliance Schedule Universe: | No |
| Financial Assurance Required: | Not reported |
| Handler Date of Last Change: | 20180906 |
| Recognized Trader-Importer: | No |
| Recognized Trader-Exporter: | No |
| Importer of Spent Lead Acid Batteries: | No |
| Exporter of Spent Lead Acid Batteries: | No |
| Recycler Activity Without Storage: | No |
| Manifest Broker: | No |
| Sub-Part P Indicator: | No |

Handler - Owner Operator:

| | |
|--------------------------------------------|---------------------------|
| Owner/Operator Indicator: | Owner |
| Owner/Operator Name: UNION CHEMICAR CO LTD | |
| Legal Status: | Other |
| Date Became Current: | Not reported |
| Date Ended Current: | Not reported |
| Owner/Operator Address: | 3001 RED HILL AVE |
| Owner/Operator City,State,Zip: | COSTA MESA, CA 92626-4636 |
| Owner/Operator Telephone: | 657-210-3100 |
| Owner/Operator Telephone Ext: | Not reported |
| Owner/Operator Fax: | Not reported |
| Owner/Operator Email: | Not reported |

| | |
|---------------------------------|----------|
| Owner/Operator Indicator: | Operator |
| Owner/Operator Name: RUBEN DIAZ | |

Map ID
Direction
Distance
Elevation

MAP FINDINGS

Site

Database(s)

EDR ID Number
EPA ID Number

UNION CHEMICAR AMERICA INC (Continued)

1024835072

Legal Status: Other
Date Became Current: Not reported
Date Ended Current: Not reported
Owner/Operator Address: 6940 CAMINO MAQUILADORA STE A
Owner/Operator City,State,Zip: SAN DIEGO, CA 92154
Owner/Operator Telephone: 657-210-3100
Owner/Operator Telephone Ext: Not reported
Owner/Operator Fax: Not reported
Owner/Operator Email: Not reported

Historic Generators:

Receive Date: 20120723
Handler Name: UNION CHEMICAR AMERICA INC
Federal Waste Generator Description: Not a generator, verified
State District Owner: Not reported
Large Quantity Handler of Universal Waste: No
Recognized Trader Importer: No
Recognized Trader Exporter: No
Spent Lead Acid Battery Importer: No
Spent Lead Acid Battery Exporter: No
Current Record: Yes
Non Storage Recycler Activity: Not reported
Electronic Manifest Broker: Not reported

List of NAICS Codes and Descriptions:

NAICS Code: 339944
NAICS Description: CARBON PAPER AND INKED RIBBON MANUFACTURING

Facility Has Received Notices of Violations:

Violations: No Violations Found

Evaluation Action Summary:

Evaluations: No Evaluations Found

G37
NW
1/8-1/4
0.237 mi.
1250 ft.

MENDEOLA TRANSAXLES INC.
6935 CAMINO MAQUILADORA
SAN DIEGO, CA 92154

RCRA NonGen / NLR **1026474294**
CAC003079987

Site 2 of 3 in cluster G

Relative:
Lower
Actual:
507 ft.

RCRA Listings:
Date Form Received by Agency: 20200819
Handler Name: Mendeola Transaxles Inc.
Handler Address: 6935 CAMINO MAQUILADORA
Handler City,State,Zip: SAN DIEGO, CA 92154
EPA ID: CAC003079987
Contact Name: IAN KIRKLAND
Contact Address: 6935 CAMINO MAQUILADORA
Contact City,State,Zip: SAN DIEGO, CA 92154
Contact Telephone: 619-947-6534
Contact Fax: Not reported
Contact Email: IAN@MENDEOLATRANSAXLES.COM
Contact Title: Not reported
EPA Region: 09
Land Type: Not reported

Map ID
 Direction
 Distance
 Elevation

MAP FINDINGS

Site

Database(s)

EDR ID Number
 EPA ID Number

MENDEOLA TRANSAXLES INC. (Continued)

1026474294

| | |
|---------------------------------------------------------------|---------------------------|
| Federal Waste Generator Description: | Not a generator, verified |
| Non-Notifier: | Not reported |
| Biennial Report Cycle: | Not reported |
| Accessibility: | Not reported |
| Active Site Indicator: | Not reported |
| State District Owner: | Not reported |
| State District: | Not reported |
| Mailing Address: | 6935 CAMINO MAQUILADORA |
| Mailing City, State, Zip: | SAN DIEGO, CA 92154 |
| Owner Name: | Mike Mendeola |
| Owner Type: | Other |
| Operator Name: | Ian Kirkland |
| Operator Type: | Other |
| Short-Term Generator Activity: | No |
| Importer Activity: | No |
| Mixed Waste Generator: | No |
| Transporter Activity: | No |
| Transfer Facility Activity: | No |
| Recycler Activity with Storage: | No |
| Small Quantity On-Site Burner Exemption: | No |
| Smelting Melting and Refining Furnace Exemption: | No |
| Underground Injection Control: | No |
| Off-Site Waste Receipt: | No |
| Universal Waste Indicator: | No |
| Universal Waste Destination Facility: | No |
| Federal Universal Waste: | No |
| Active Site State-Reg Handler: | --- |
| Federal Facility Indicator: | Not reported |
| Hazardous Secondary Material Indicator: | N |
| Sub-Part K Indicator: | Not reported |
| 2018 GPRC Permit Baseline: | Not on the Baseline |
| 2018 GPRC Renewals Baseline: | Not on the Baseline |
| 202 GPRC Corrective Action Baseline: | No |
| Subject to Corrective Action Universe: | No |
| Non-TSDFs Where RCRA CA has Been Imposed Universe: | No |
| Corrective Action Priority Ranking: | No NCAPS ranking |
| Environmental Control Indicator: | No |
| Institutional Control Indicator: | No |
| Human Exposure Controls Indicator: | N/A |
| Groundwater Controls Indicator: | N/A |
| Significant Non-Complier Universe: | No |
| Unaddressed Significant Non-Complier Universe: | No |
| Addressed Significant Non-Complier Universe: | No |
| Significant Non-Complier With a Compliance Schedule Universe: | No |
| Financial Assurance Required: | Not reported |
| Handler Date of Last Change: | 20200904 |
| Recognized Trader-Importer: | No |
| Recognized Trader-Exporter: | No |
| Importer of Spent Lead Acid Batteries: | No |
| Exporter of Spent Lead Acid Batteries: | No |
| Recycler Activity Without Storage: | No |
| Manifest Broker: | No |
| Sub-Part P Indicator: | No |

Handler - Owner Operator:
 Owner/Operator Indicator:

Operator

Map ID
Direction
Distance
Elevation

MAP FINDINGS

Site

Database(s)

EDR ID Number
EPA ID Number

MENDEOLA TRANSAXLES INC. (Continued)

1026474294

Owner/Operator Name: IAN KIRKLAND
Legal Status: Other
Date Became Current: Not reported
Date Ended Current: Not reported
Owner/Operator Address: 6935 CAMINO MAQUILADORA
Owner/Operator City,State,Zip: SAN DIEGO, CA 92154
Owner/Operator Telephone: 619-947-6534
Owner/Operator Telephone Ext: Not reported
Owner/Operator Fax: Not reported
Owner/Operator Email: Not reported

Owner/Operator Indicator: Owner
Owner/Operator Name: MIKE MENDEOLA
Legal Status: Other
Date Became Current: Not reported
Date Ended Current: Not reported
Owner/Operator Address: 6935 CAMINO MAQUILADORA
Owner/Operator City,State,Zip: SAN DIEGO, CA 92154
Owner/Operator Telephone: 619-947-6534
Owner/Operator Telephone Ext: Not reported
Owner/Operator Fax: Not reported
Owner/Operator Email: Not reported

Historic Generators:

Receive Date: 20200819
Handler Name: MENDEOLA TRANSAXLES INC.
Federal Waste Generator Description: Not a generator, verified
State District Owner: Not reported
Large Quantity Handler of Universal Waste: No
Recognized Trader Importer: No
Recognized Trader Exporter: No
Spent Lead Acid Battery Importer: No
Spent Lead Acid Battery Exporter: No
Current Record: Yes
Non Storage Recycler Activity: Not reported
Electronic Manifest Broker: Not reported

List of NAICS Codes and Descriptions:

NAICS Code: 332710
NAICS Description: MACHINE SHOPS

Facility Has Received Notices of Violations:

Violations: No Violations Found

Evaluation Action Summary:

Evaluations: No Evaluations Found

Map ID
 Direction
 Distance
 Elevation

MAP FINDINGS

Site

Database(s)

EDR ID Number
 EPA ID Number

G38
NW
1/8-1/4
0.237 mi.
1250 ft.

MENDEOLA TRANSAXLES INC
6935 CAMINO MAQUILADORA
SAN DIEGO, CA 92154

RCRA NonGen / NLR

1026491409
CAL000456162

Site 3 of 3 in cluster G

Relative:
Lower

RCRA Listings:

Actual:
507 ft.

| | |
|----------------------------------------------------|--------------------------------|
| Date Form Received by Agency: | 20200811 |
| Handler Name: | Mendeola Transaxles Inc |
| Handler Address: | 6935 CAMINO MAQUILADORA |
| Handler City,State,Zip: | SAN DIEGO, CA 92154 |
| EPA ID: | CAL000456162 |
| Contact Name: | MARILYN MENDEOLA |
| Contact Address: | 6935 CAMINO MAQUILADORA |
| Contact City,State,Zip: | SAN DIEGO, CA 92154 |
| Contact Telephone: | 619-947-6534 |
| Contact Fax: | Not reported |
| Contact Email: | MARILYN@MENDEOLATRANSAXLES.COM |
| Contact Title: | Not reported |
| EPA Region: | 09 |
| Land Type: | Not reported |
| Federal Waste Generator Description: | Not a generator, verified |
| Non-Notifier: | Not reported |
| Biennial Report Cycle: | Not reported |
| Accessibility: | Not reported |
| Active Site Indicator: | Not reported |
| State District Owner: | Not reported |
| State District: | Not reported |
| Mailing Address: | 6935 CAMINO MAQUILADORA |
| Mailing City,State,Zip: | SAN DIEGO, CA 92154 |
| Owner Name: | Mendeola Transaxles Inc |
| Owner Type: | Other |
| Operator Name: | Marilyn Mendeola |
| Operator Type: | Other |
| Short-Term Generator Activity: | No |
| Importer Activity: | No |
| Mixed Waste Generator: | No |
| Transporter Activity: | No |
| Transfer Facility Activity: | No |
| Recycler Activity with Storage: | No |
| Small Quantity On-Site Burner Exemption: | No |
| Smelting Melting and Refining Furnace Exemption: | No |
| Underground Injection Control: | No |
| Off-Site Waste Receipt: | No |
| Universal Waste Indicator: | No |
| Universal Waste Destination Facility: | No |
| Federal Universal Waste: | No |
| Active Site State-Reg Handler: | --- |
| Federal Facility Indicator: | Not reported |
| Hazardous Secondary Material Indicator: | N |
| Sub-Part K Indicator: | Not reported |
| 2018 GPRC Permit Baseline: | Not on the Baseline |
| 2018 GPRC Renewals Baseline: | Not on the Baseline |
| 202 GPRC Corrective Action Baseline: | No |
| Subject to Corrective Action Universe: | No |
| Non-TSDFs Where RCRA CA has Been Imposed Universe: | No |
| Corrective Action Priority Ranking: | No NCAPS ranking |
| Environmental Control Indicator: | No |
| Institutional Control Indicator: | No |

Map ID
Direction
Distance
Elevation

MAP FINDINGS

Site

Database(s)

EDR ID Number
EPA ID Number

MENDEOLA TRANSAXLES INC (Continued)

1026491409

Human Exposure Controls Indicator: N/A
Groundwater Controls Indicator: N/A
Significant Non-Complier Universe: No
Unaddressed Significant Non-Complier Universe: No
Addressed Significant Non-Complier Universe: No
Significant Non-Complier With a Compliance Schedule Universe: No
Financial Assurance Required: Not reported
Handler Date of Last Change: 20200814
Recognized Trader-Importer: No
Recognized Trader-Exporter: No
Importer of Spent Lead Acid Batteries: No
Exporter of Spent Lead Acid Batteries: No
Recycler Activity Without Storage: No
Manifest Broker: No
Sub-Part P Indicator: No

Handler - Owner Operator:

Owner/Operator Indicator: Owner
Owner/Operator Name: MENDEOLA TRANSAXLES INC
Legal Status: Other
Date Became Current: Not reported
Date Ended Current: Not reported
Owner/Operator Address: 432 STONERIDGE COURT
Owner/Operator City,State,Zip: BONITA, CA 91902
Owner/Operator Telephone: 619-947-6534
Owner/Operator Telephone Ext: Not reported
Owner/Operator Fax: Not reported
Owner/Operator Email: Not reported

Owner/Operator Indicator: Operator
Owner/Operator Name: MARILYN MENDEOLA
Legal Status: Other
Date Became Current: Not reported
Date Ended Current: Not reported
Owner/Operator Address: 6935 CAMINO MAQUILADORA
Owner/Operator City,State,Zip: SAN DIEGO, CA 92154
Owner/Operator Telephone: 619-947-6534
Owner/Operator Telephone Ext: Not reported
Owner/Operator Fax: Not reported
Owner/Operator Email: Not reported

Historic Generators:

Receive Date: 20200811
Handler Name: MENDEOLA TRANSAXLES INC
Federal Waste Generator Description: Not a generator, verified
State District Owner: Not reported
Large Quantity Handler of Universal Waste: No
Recognized Trader Importer: No
Recognized Trader Exporter: No
Spent Lead Acid Battery Importer: No
Spent Lead Acid Battery Exporter: No
Current Record: Yes
Non Storage Recycler Activity: Not reported
Electronic Manifest Broker: Not reported

Map ID
 Direction
 Distance
 Elevation

MAP FINDINGS

Site

Database(s)

EDR ID Number
 EPA ID Number

MENDEOLA TRANSAXLES INC (Continued)

1026491409

List of NAICS Codes and Descriptions:

NAICS Code: 56299
 NAICS Description: ALL OTHER WASTE MANAGEMENT SERVICES

Facility Has Received Notices of Violations:

Violations: No Violations Found

Evaluation Action Summary:

Evaluations: No Evaluations Found

F39
NNW
 1/4-1/2
 0.251 mi.
 1326 ft.

OTAY MESA ROAD WIDENING
NONE OTAY MESA RD
SAN DIEGO, CA 92173
Site 4 of 5 in cluster F

CPS-SLIC **S105692651**
CERS **N/A**

Relative:
Higher

CPS-SLIC:
 Name: OTAY MESA ROAD WIDENING
 Address: NONE OTAY MESA RD
 City,State,Zip: SAN DIEGO, CA 92173
 Region: STATE
Facility Status: Completed - Case Closed
 Status Date: 08/15/2012
 Global Id: T0608166754
 Lead Agency: SAN DIEGO COUNTY LOP
 Lead Agency Case Number: H36821-001
 Latitude: 32.5680299
 Longitude: -116.9883048
 Case Type: Cleanup Program Site
 Case Worker: VAP
 Local Agency: SAN DIEGO COUNTY LOP
 RB Case Number: Not reported
 File Location: Local Agency
 Potential Media Affected: Aquifer used for drinking water supply
 Potential Contaminants of Concern: Not reported
 EPA Region: 9
 Coordinate Source: Not reported
 Cuf Case: NO
 Quantity Released Gallons: Not reported
 Begin Date: 04/16/1997
 Leak Reported Date: 04/16/1997
 How Discovered: Not reported
 How Discovered Description: Not reported
 Discharge Source: Other
 Discharge Cause: Other
 Stop Method: Other Means
 Stop Description: OTHER MEANS
 No Further Action Date: 08/15/2012
 CA Water Watershed Name: Tijuana - Tijuana Valley - Water Tanks (911.12)
 Dwr Groundwater Subbasin Name: Not reported
 Disadvantaged Community: Not reported
 CA Enviroscreen 3 Score: 66-70%
 CA Enviroscreen 4 Score: 55-60%
 Military DOD Site: No
 Facility Project Subtype: Not reported

Actual:
511 ft.

Map ID
 Direction
 Distance
 Elevation

MAP FINDINGS

Site

Database(s)

EDR ID Number
 EPA ID Number

OTAY MESA ROAD WIDENING (Continued)

S105692651

RWQCB Region: SAN DIEGO RWQCB (REGION 9)
 Site History: Please refer to "Site Maps/Documents" tab for Closure Memo

[Click here to access the California GeoTracker records for this facility:](#)

CERS:

Name: OTAY MESA ROAD WIDENING
 Address: NONE OTAY MESA RD
 City,State,Zip: SAN DIEGO, CA 92173
 Site ID: 203552
 CERS ID: T0608166754
 CERS Description: Cleanup Program Site

Affiliation:

Affiliation Type Desc: Local Agency Caseworker
 Entity Name: Voluntary Assistance Program (VAP) - SAN DIEGO COUNTY LOP
 Entity Title: Not reported
 Affiliation Address: P.O. Box 129261
 Affiliation City: SAN DIEGO
 Affiliation State: CA
 Affiliation Country: Not reported
 Affiliation Zip: Not reported
 Affiliation Phone: ,

**F40
 NNW
 1/4-1/2
 0.274 mi.
 1447 ft.**

**TRIP LANDFILL/CACTUS RD PROPER
 W CACTUS S OTAY MESA R
 SAN DIEGO, CA 92173
 Site 5 of 5 in cluster F**

**SAN DIEGO CO. SAM S100735996
 CPS-SLIC N/A
 San Diego Co. HMMDCERS**

**Relative:
 Higher
 Actual:
 514 ft.**

SAN DIEGO CO. SAM:
 Name: TRIP LANDFILL/CACTUS RD PROPER
 Address: W CACTUS S OTAY MESA R
 City,State,Zip: SAN DIEGO, CA 92173
 Case Number: H32115-001
 Agency: DEH Site Assessment & Mitigation
Funding: Non Billable
 Facility Type: Soils Only
 Facility Status: Preliminary Assessment
 Date: 11/7/1991
 Date Began: 11/7/1991

CPS-SLIC:

Name: TRIP LANDFILL/CACTUS RD PROPER
 Address: NONE W CACTUS S OTAY MESA R
 City,State,Zip: SAN DIEGO, CA 92173
 Region: STATE
Facility Status: Completed - Case Closed
 Status Date: 06/11/2012
 Global Id: T0608106121
 Lead Agency: SAN DIEGO COUNTY LOP
 Lead Agency Case Number: H32115-001
 Latitude: 32.5632200393743
 Longitude: -116.989566137573
 Case Type: Cleanup Program Site
 Case Worker: VAP

Map ID
Direction
Distance
Elevation

MAP FINDINGS

Site

Database(s)

EDR ID Number
EPA ID Number

TRIP LANDFILL/CACTUS RD PROPER (Continued)

S100735996

Local Agency: SAN DIEGO COUNTY LOP
RB Case Number: Not reported
File Location: Local Agency
Potential Media Affected: Soil
Potential Contaminants of Concern: Not reported
EPA Region: 9
Coordinate Source: Google Map Move
Cuf Case: NO
Quantity Released Gallons: Not reported
Begin Date: 11/07/1991
Leak Reported Date: 11/07/1991
How Discovered: Not reported
How Discovered Description: Not reported
Discharge Source: Not reported
Discharge Cause: Other
Stop Method: Other Means
Stop Description: OTHER MEANS
No Further Action Date: 06/11/2012
CA Water Watershed Name: Tijuana - Tijuana Valley - Water Tanks (911.12)
Dwr Groundwater Subbasin Name: Not reported
Disadvantaged Community: Not reported
CA Enviroscreen 3 Score: 66-70%
CA Enviroscreen 4 Score: 55-60%
Military DOD Site: No
Facility Project Subtype: Not reported
RWQCB Region: SAN DIEGO RWQCB (REGION 9)
Site History: This case was opened in November 1991; it involved the dumping of debris at a site that was later determined to be hazardous debris. This case was transferred in 1996 to the LEA as a Site Designation Case - Solid Waste Information System (SWIS) 37CR0011; therefore, the SAM case can be administratively closed.

[Click here to access the California GeoTracker records for this facility:](#)

HMMD SAN DIEGO:

Name: TRIP LANDFILL/CACTUS RD PROPER
Address: W CACTUS S OTAY MESA R
City,State,Zip: SAN DIEGO, CA 92173
Permit Number: 132115
Business Type: Not reported
EPA Id Number: Not reported
APN: 646-100-69-00
Last HMMD Inspection: Not reported
Facility Telephone: Not reported
Permit Status: INAC
Permit Expiration: Not reported
Date Last Updated: 11/02/2012
Facility Owner: EMIL J NAGLER
Facility Mailing Address: 543 DEERHAVEN ST
Facility Mailing City: EL CAJON
Facility Mailing State: CA
Facility Mailing Zip: 92019-1223
UST Owner: Not reported
Handle Regulated Hazmat: Not reported
Own Or Operate UST: Not reported
Subject To APSA: Not reported
Generate Haz Waste: Not reported

Map ID
 Direction
 Distance
 Elevation

MAP FINDINGS

Site

Database(s)

EDR ID Number
 EPA ID Number

TRIP LANDFILL/CACTUS RD PROPER (Continued)

S100735996

Treat Haz Waste: Not reported
 Generate Medical Waste: Not reported

CERS:

Name: TRIP LANDFILL/CACTUS RD PROPER
 Address: NONE W CACTUS S OTAY MESA R
 City,State,Zip: SAN DIEGO, CA 92173
 Site ID: 254885
 CERS ID: T0608106121
 CERS Description: Cleanup Program Site

Affiliation:

Affiliation Type Desc: Local Agency Caseworker
 Entity Name: Voluntary Assistance Program (VAP) - SAN DIEGO COUNTY LOP
 Entity Title: Not reported
 Affiliation Address: P.O. Box 129261
 Affiliation City: SAN DIEGO
 Affiliation State: CA
 Affiliation Country: Not reported
 Affiliation Zip: Not reported
 Affiliation Phone: ,

41
NNW
1/4-1/2
0.279 mi.
1472 ft.

U S BORDER PATROL/BROWN FIELD
7060 BOEING ST
SAN DIEGO, CA 92173

SAN DIEGO CO. SAM
CPS-SLIC
San Diego Co. HMMD
CERS

S104578967
N/A

Relative:
Higher
Actual:
513 ft.

SAN DIEGO CO. SAM:
 Name: U S BORDER PATROL/BROWN FIELD
 Address: 7060 BOEING ST
 City,State,Zip: SAN DIEGO, CA 921731728
 Case Number: H21496-001
 Agency: DEH Site Assessment & Mitigation
Funding: Non Billable
 Facility Type: Failed Integrity Test
 Facility Status: Closed Case
 Date: 7/1/1987
 Date Began: 2/19/1987

CPS-SLIC:

Name: U S BORDER PATROL/BROWN FIELD
 Address: 7060 BOEING ST
 City,State,Zip: SAN DIEGO, CA 921731728
 Region: STATE
Facility Status: Completed - Case Closed
 Status Date: 07/01/1987
 Global Id: T0608177377
 Lead Agency: SAN DIEGO COUNTY LOP
 Lead Agency Case Number: H21496-001
 Latitude: 32.568371
 Longitude: -116.988442
 Case Type: Cleanup Program Site
 Case Worker: KH
 Local Agency: SAN DIEGO COUNTY LOP
 RB Case Number: Not reported

Map ID
Direction
Distance
Elevation

MAP FINDINGS

Site

Database(s)

EDR ID Number
EPA ID Number

U S BORDER PATROL/BROWN FIELD (Continued)

S104578967

File Location: Local Agency
Potential Media Affected: Under Investigation
Potential Contaminants of Concern: Gasoline
EPA Region: 9
Coordinate Source: Google Geocode
Cuf Case: NO
Quantity Released Gallons: Not reported
Begin Date: 02/19/1987
Leak Reported Date: 02/19/1987
How Discovered: Not reported
How Discovered Description: Not reported
Discharge Source: Not reported
Discharge Cause: Not reported
Stop Method: Not reported
Stop Description: Not reported
No Further Action Date: 07/01/1987
CA Water Watershed Name: Tijuana - Tijuana Valley - Water Tanks (911.12)
Dwr Groundwater Subbasin Name: Not reported
Disadvantaged Community: Severely Disadvantaged Community
CA EnviroScreen 3 Score: 56-60%
CA EnviroScreen 4 Score: 55-60%
Military DOD Site: No
Facility Project Subtype: Not reported
RWQCB Region: SAN DIEGO RWQCB (REGION 9)
Site History: Not reported

[Click here to access the California GeoTracker records for this facility:](#)

HMMD SAN DIEGO:

Name: U S BORDER PATROL
Address: 7060 BOEING ST
City,State,Zip: SAN DIEGO, CA 92154
Permit Number: 121496
Business Type: 6HK26
EPA Id Number: CAL000139681
APN: 646-050-03-00
Last HMMD Inspection: 01/09/2007
Facility Telephone: 619-216-4049
Permit Status: CHNG
Permit Expiration: 11/30/2007
Date Last Updated: 11/02/2012
Facility Owner: US BORDER PATROL
Facility Mailing Address: 2411 BOSWELL RD
Facility Mailing City: CHULA VISTA
Facility Mailing State: CA
Facility Mailing Zip: 91914-
UST Owner: CITY OPERATIONS BUILDING MS404
Handle Regulated Hazmat: Y
Own Or Operate UST: Not reported
Subject To APSA: Not reported
Generate Haz Waste: Y
Treat Haz Waste: Not reported
Generate Medical Waste: Not reported

UST:

UST Name: UNDERGROUND TANK 121496 T001
Last Update: 2012-11-02 14:17:38

Map ID
Direction
Distance
Elevation

MAP FINDINGS

Site

Database(s)

EDR ID Number
EPA ID Number

U S BORDER PATROL/BROWN FIELD (Continued)

S104578967

Permit Number: 121496
Tank Type: UNKNOWN
Additional Id: 3
Capacity Gallons: 10000
UST Contents: REGULAR UNLEADED
Other Content Info: REGULAR UNLEADED
Reg Status: REMOVED
Remove Close Date: 1995-06-09 00:00:00
Year Installed: 1982-01-01 00:00:00
Pipe Type: Not reported
Delivery System: Not reported
Monitor Code: 05
UST Monitor Method: SW TANK DW PIPE W/ POS SHUTOFF-ALARM ON LLD W/ SIRS:SIR ANALY MONTHLY, TANK TEST BIENNIALY, PIPE TEST ANN 0.1 G/HR OR MO 0.2 G/HR

Name: U S BORDER PATROL
Address: 7060 BOEING ST
City,State,Zip: SAN DIEGO, CA 92154
Permit Number: 121496
Business Type: 6HK26
EPA Id Number: CAL000139681
APN: 646-050-03-00
Last HMMD Inspection: 01/09/2007
Facility Telephone: 619-216-4049
Permit Status: CHNG
Permit Expiration: 11/30/2007
Date Last Updated: 11/02/2012
Facility Owner: US BORDER PATROL
Facility Mailing Address: 2411 BOSWELL RD
Facility Mailing City: CHULA VISTA
Facility Mailing State: CA
Facility Mailing Zip: 91914-
UST Owner: CITY OPERATIONS BUILDING MS404
Handle Regulated Hazmat: Y
Own Or Operate UST: Not reported
Subject To APSA: Not reported
Generate Haz Waste: Y
Treat Haz Waste: Not reported
Generate Medical Waste: Not reported

UST:

UST Name: UNDERGROUND TANK 121496 T001
Last Update: 2012-11-02 14:17:38
Permit Number: 121496
Tank Type: UNKNOWN
Additional Id: 3
Capacity Gallons: 10000
UST Contents: REGULAR UNLEADED
Other Content Info: REGULAR UNLEADED
Reg Status: REMOVED
Remove Close Date: 1995-06-09 00:00:00
Year Installed: 1982-01-01 00:00:00
Pipe Type: Not reported
Delivery System: Not reported
Monitor Code: 05
UST Monitor Method: SW TANK DW PIPE W/ POS SHUTOFF-ALARM ON LLD W/ SIRS:SIR ANALY MONTHLY, TANK TEST BIENNIALY, PIPE TEST ANN 0.1 G/HR OR MO 0.2 G/HR

Map ID
Direction
Distance
Elevation

MAP FINDINGS

Site

Database(s)

EDR ID Number
EPA ID Number

U S BORDER PATROL/BROWN FIELD (Continued)

S104578967

CERS:

Name: U S BORDER PATROL/BROWN FIELD
Address: 7060 BOEING ST
City,State,Zip: SAN DIEGO, CA 921731728
Site ID: 186801
CERS ID: T0608177377
CERS Description: Cleanup Program Site

Affiliation:

Affiliation Type Desc: Local Agency Caseworker
Entity Name: KEVIN HEATON - SAN DIEGO COUNTY LOP
Entity Title: Not reported
Affiliation Address: P.O. Box 129261
Affiliation City: San Diego
Affiliation State: CA
Affiliation Country: Not reported
Affiliation Zip: Not reported
Affiliation Phone: ,

42
ESE
1/4-1/2
0.322 mi.
1699 ft.

BRITANNIA BOULEVARD PROPERTY
2133, 2155, 2177, 2189, 2195, 2199, 2201 BRITANNIA BOULEVARD
OTAY MESA, CA 92154

ENVIROSTOR S119002110
VCP N/A
DEED

Relative:
Lower
Actual:
501 ft.

ENVIROSTOR:

Name: BRITANNIA BOULEVARD PROPERTY
Address: 2133, 2155, 2177, 2189, 2195, 2199, 2201 BRITANNIA BOULEVARD & 7577
AIRWAY ROAD
City,State,Zip: OTAY MESA, CA 92154
Facility ID: 37070001
Status: Certified O&M - Land Use Restrictions Only
Status Date: 12/17/2010
Site Code: 401185
Site Type: Voluntary Cleanup
Site Type Detailed: Voluntary Agreement
Acres: 19
NPL: NO
Regulatory Agencies: SMBRP
Lead Agency: SMBRP
Program Manager: Not reported
Supervisor: Patrick Hsieh
Division Branch: Cleanup Cypress
Assembly: 80
Senate: 40
Special Program: Voluntary Agreement - Prospective Purchaser Program
Restricted Use: YES
Site Mgmt Req: ASP, FOUN, DAY, ELD, HOS, EX, NOWN, NUSE, NDEV, FOOD, RES
Funding: Responsible Party
Latitude: 32.5602
Longitude: -116.9786
APN: 646-110-20, 646-110-20
Past Use: DISTRIBUTOR - CHEMICAL
Potential COC: Chloroform
Confirmed COC: 30136-NO
Potential Description: SOIL
Alias Name: BRITANNIA BOULEVARD PROPERTY

Map ID
Direction
Distance
Elevation

MAP FINDINGS

Site

Database(s)

EDR ID Number
EPA ID Number

BRITANNIA BOULEVARD PROPERTY (Continued)

S119002110

Alias Type: Alternate Name
Alias Name: CHIQUITA FRUPAC, INC.
Alias Type: Alternate Name
Alias Name: CHRISTENSEN, MILLER, ET AL.
Alias Type: Alternate Name
Alias Name: 646-110-20
Alias Type: APN
Alias Name: 646-110-20
Alias Type: APN
Alias Name: 110033619270
Alias Type: EPA (FRS #)
Alias Name: 401185
Alias Type: Project Code (Site Code)
Alias Name: 37070001
Alias Type: Envirostor ID Number

Completed Info:

Completed Area Name: PROJECT WIDE
Completed Sub Area Name: Not reported
Completed Document Type: Land Use Restriction - Site Inspection/Visit
Completed Date: 08/25/2006
Comments: Not reported

Completed Area Name: PROJECT WIDE
Completed Sub Area Name: Not reported
Completed Document Type: Land Use Restriction
Completed Date: 11/04/2003
Comments: DEED - RESTR: A deed restriction was recorded with San Diego County Recorder's Office on Nov. 4, 2003. The deed restriction restricted sensitive land use (residential, hospital, day care, school, and any use that includes full-time human habitation).

Completed Area Name: PROJECT WIDE
Completed Sub Area Name: Not reported
Completed Document Type: Annual Oversight Cost Estimate
Completed Date: 02/15/2018
Comments: Not reported

Completed Area Name: PROJECT WIDE
Completed Sub Area Name: Not reported
Completed Document Type: Annual Oversight Cost Estimate
Completed Date: 12/05/2018
Comments: Not reported

Completed Area Name: PROJECT WIDE
Completed Sub Area Name: Not reported
Completed Document Type: Annual Oversight Cost Estimate
Completed Date: 10/09/2020
Comments: Not reported

Completed Area Name: PROJECT WIDE
Completed Sub Area Name: Not reported
Completed Document Type: Annual Oversight Cost Estimate
Completed Date: 11/20/2019
Comments: Not reported

Completed Area Name: PROJECT WIDE
Completed Sub Area Name: Not reported

Map ID
Direction
Distance
Elevation

MAP FINDINGS

Site

Database(s)

EDR ID Number
EPA ID Number

BRITANNIA BOULEVARD PROPERTY (Continued)

S119002110

Completed Document Type: Land Use Restriction - Site Inspection/Visit
Completed Date: 11/12/2014
Comments: Completed.

Completed Area Name: PROJECT WIDE
Completed Sub Area Name: Not reported
Completed Document Type: Land Use Restriction - Site Inspection/Visit
Completed Date: 11/09/2012
Comments: Not reported

Completed Area Name: PROJECT WIDE
Completed Sub Area Name: Not reported
Completed Document Type: Annual Oversight Cost Estimate
Completed Date: 11/03/2014
Comments: Not reported

Completed Area Name: PROJECT WIDE
Completed Sub Area Name: Not reported
Completed Document Type: Annual Oversight Cost Estimate
Completed Date: 12/02/2015
Comments: 2016 Annual Cost Estimate

Completed Area Name: PROJECT WIDE
Completed Sub Area Name: Not reported
Completed Document Type: Land Use Restriction - Site Inspection/Visit
Completed Date: 01/14/2020
Comments: Not reported

Completed Area Name: PROJECT WIDE
Completed Sub Area Name: Not reported
Completed Document Type: Land Use Restriction
Completed Date: 09/12/2016
Comments: Annual LUC Inspection Completed on August 16, 2016

Completed Area Name: PROJECT WIDE
Completed Sub Area Name: Not reported
Completed Document Type: Annual Oversight Cost Estimate
Completed Date: 11/22/2016
Comments: FY 2016 - 2017 Cost Est. Completed 11-22-2016

Completed Area Name: PROJECT WIDE
Completed Sub Area Name: Not reported
Completed Document Type: Preliminary Endangerment Assessment Report
Completed Date: 08/28/2002
Comments: DTSC reviewed and approved the PEA with a recommendation for a Deed Restriction of the land to be used for commercial/ industrial use only.

Completed Area Name: PROJECT WIDE
Completed Sub Area Name: Not reported
Completed Document Type: Land Use Restriction Monitoring Report
Completed Date: 01/14/2020
Comments: Not reported

Completed Area Name: PROJECT WIDE
Completed Sub Area Name: Not reported
Completed Document Type: Cost Recovery Closeout Memo

Map ID
Direction
Distance
Elevation

MAP FINDINGS

Site

Database(s)

EDR ID Number
EPA ID Number

BRITANNIA BOULEVARD PROPERTY (Continued)

S119002110

Completed Date: 12/12/2011
Comments: Closeout memo sent to CRU to closeout site in the CRBS.

Completed Area Name: PROJECT WIDE
Completed Sub Area Name: Not reported
Completed Document Type: Correspondence
Completed Date: 11/14/2011
Comments: Not reported

Completed Area Name: PROJECT WIDE
Completed Sub Area Name: Not reported
Completed Document Type: Land Use Restriction - Site Inspection/Visit
Completed Date: 09/27/2011
Comments: Completed.

Completed Area Name: PROJECT WIDE
Completed Sub Area Name: Not reported
Completed Document Type: Annual Oversight Cost Estimate
Completed Date: 11/09/2012
Comments: Not reported

Completed Area Name: PROJECT WIDE
Completed Sub Area Name: Not reported
Completed Document Type: Annual Oversight Cost Estimate
Completed Date: 11/26/2013
Comments: Not reported

Completed Area Name: PROJECT WIDE
Completed Sub Area Name: Not reported
Completed Document Type: Land Use Restriction Monitoring Report
Completed Date: 06/21/2021
Comments: Not reported

Completed Area Name: PROJECT WIDE
Completed Sub Area Name: Not reported
Completed Document Type: Land Use Restriction Monitoring Report
Completed Date: 11/28/2017
Comments: LUC inspection conducted on 20171116

Completed Area Name: PROJECT WIDE
Completed Sub Area Name: Not reported
Completed Document Type: Land Use Restriction - Site Inspection/Visit
Completed Date: 09/25/2009
Comments: Annual Land Use Restriction Inspection completed.

Completed Area Name: PROJECT WIDE
Completed Sub Area Name: Not reported
Completed Document Type: Land Use Restriction - Site Inspection/Visit
Completed Date: 11/10/2010
Comments: Completed.

Completed Area Name: PROJECT WIDE
Completed Sub Area Name: Not reported
Completed Document Type: Letter - Demand
Completed Date: 11/23/2009
Comments: Cost Recovery Demand Letter sent certified mail.

Map ID
Direction
Distance
Elevation

MAP FINDINGS

Site

Database(s)

EDR ID Number
EPA ID Number

BRITANNIA BOULEVARD PROPERTY (Continued)

S119002110

Completed Area Name: PROJECT WIDE
Completed Sub Area Name: Not reported
Completed Document Type: Letter - Demand
Completed Date: 10/19/2009
Comments: Cost Recovery Letter sent certified mail.

Completed Area Name: PROJECT WIDE
Completed Sub Area Name: Not reported
Completed Document Type: Annual Oversight Cost Estimate
Completed Date: 10/10/2011
Comments: Not reported

Completed Area Name: PROJECT WIDE
Completed Sub Area Name: Not reported
Completed Document Type: Letter - Demand
Completed Date: 12/23/2009
Comments: Third Cost Recovery Demand Letter sent by certified mail.

Completed Area Name: PROJECT WIDE
Completed Sub Area Name: Not reported
Completed Document Type: Standard Voluntary Agreement
Completed Date: 09/30/2002
Comments: A Voluntary Cleanup Agreement (VCA) was signed on 9/30/02 to conduct a Preliminary Endangerment Assessment (PEA).

Completed Area Name: PROJECT WIDE
Completed Sub Area Name: Not reported
Completed Document Type: Land Use Restriction - Site Inspection/Visit
Completed Date: 09/04/2007
Comments: A site visit was conducted by DTSC on 8/29/07, the site remains capped and the restrictions still apply. A covenant to restrict the property was executed on 3/26/2004 between DTSC and Otay Crossing, Inc. The following restrictions apply to the site: Not to be used as a residence, including mobile home or factory home built housing, a hospital for humans, a public school for person under 21 years of age, a day care center for children, convalescent homes, or any use that include full-time human habitation.

Completed Area Name: PROJECT WIDE
Completed Sub Area Name: Not reported
Completed Document Type: Land Use Restriction - Site Inspection/Visit
Completed Date: 09/04/2008
Comments: Not reported

Completed Area Name: PROJECT WIDE
Completed Sub Area Name: Not reported
Completed Document Type: Prospective Purchaser Agreement
Completed Date: 03/26/2004
Comments: Not reported

Completed Area Name: PROJECT WIDE
Completed Sub Area Name: Not reported
Completed Document Type: Annual Oversight Cost Estimate
Completed Date: 12/24/2021
Comments: Not reported

Future Area Name: Not reported

Map ID
Direction
Distance
Elevation

MAP FINDINGS

Site

Database(s)

EDR ID Number
EPA ID Number

BRITANNIA BOULEVARD PROPERTY (Continued)

S119002110

Future Sub Area Name: Not reported
Future Document Type: Not reported
Future Due Date: Not reported
Schedule Area Name: Not reported
Schedule Sub Area Name: Not reported
Schedule Document Type: Not reported
Schedule Due Date: Not reported
Schedule Revised Date: Not reported

VCP:

Name: BRITANNIA BOULEVARD PROPERTY
Address: 2133, 2155, 2177, 2189, 2195, 2199, 2201 BRITANNIA BOULEVARD & 7577 AIRWAY ROAD
City,State,Zip: OTAY MESA, CA 92154
Facility ID: 37070001
Site Type: Voluntary Cleanup
Site Type Detail: Voluntary Agreement
Site Mgmt. Req.: ASP, FOUN, DAY, ELD, HOS, EX, NOWN, NUSE, NDEV, FOOD, RES
Acres: 19
National Priorities List: NO
Cleanup Oversight Agencies: SMBRP
Lead Agency: SMBRP
Lead Agency Description: DTSC - Site Cleanup Program
Project Manager: Not reported
Supervisor: Patrick Hsieh
Division Branch: Cleanup Cypress
Site Code: 401185
Assembly: 80
Senate: 40
Special Programs Code: Voluntary Agreement - Prospective Purchaser Program
Status: Certified O&M - Land Use Restrictions Only
Status Date: 12/17/2010
Restricted Use: YES
Funding: Responsible Party
Lat/Long: 32.5602 / -116.9786
APN: 646-110-20, 646-110-20
Past Use: DISTRIBUTOR - CHEMICAL
Potential COC: 30136
Confirmed COC: 30136-NO
Potential Description: SOIL
Alias Name: BRITANNIA BOULEVARD PROPERTY
Alias Type: Alternate Name
Alias Name: CHIQUITA FRUPAC, INC.
Alias Type: Alternate Name
Alias Name: CHRISTENSEN, MILLER, ET AL.
Alias Type: Alternate Name
Alias Name: 646-110-20
Alias Type: APN
Alias Name: 646-110-20
Alias Type: APN
Alias Name: 110033619270
Alias Type: EPA (FRS #)
Alias Name: 401185
Alias Type: Project Code (Site Code)
Alias Name: 37070001
Alias Type: Envirostor ID Number

Completed Info:

Map ID
Direction
Distance
Elevation

MAP FINDINGS

Site

Database(s)

EDR ID Number
EPA ID Number

BRITANNIA BOULEVARD PROPERTY (Continued)

S119002110

Completed Area Name: PROJECT WIDE
Completed Sub Area Name: Not reported
Completed Document Type: Land Use Restriction - Site Inspection/Visit
Completed Date: 08/25/2006
Comments: Not reported

Completed Area Name: PROJECT WIDE
Completed Sub Area Name: Not reported
Completed Document Type: Land Use Restriction
Completed Date: 11/04/2003
Comments: DEED - RESTR: A deed restriction was recorded with San Diego County Recorder's Office on Nov. 4, 2003. The deed restriction restricted sensitive land use (residential, hospital, day care, school, and any use that includes full-time human habitation).

Completed Area Name: PROJECT WIDE
Completed Sub Area Name: Not reported
Completed Document Type: Annual Oversight Cost Estimate
Completed Date: 02/15/2018
Comments: Not reported

Completed Area Name: PROJECT WIDE
Completed Sub Area Name: Not reported
Completed Document Type: Annual Oversight Cost Estimate
Completed Date: 12/05/2018
Comments: Not reported

Completed Area Name: PROJECT WIDE
Completed Sub Area Name: Not reported
Completed Document Type: Annual Oversight Cost Estimate
Completed Date: 10/09/2020
Comments: Not reported

Completed Area Name: PROJECT WIDE
Completed Sub Area Name: Not reported
Completed Document Type: Annual Oversight Cost Estimate
Completed Date: 11/20/2019
Comments: Not reported

Completed Area Name: PROJECT WIDE
Completed Sub Area Name: Not reported
Completed Document Type: Land Use Restriction - Site Inspection/Visit
Completed Date: 11/12/2014
Comments: Completed.

Completed Area Name: PROJECT WIDE
Completed Sub Area Name: Not reported
Completed Document Type: Land Use Restriction - Site Inspection/Visit
Completed Date: 11/09/2012
Comments: Not reported

Completed Area Name: PROJECT WIDE
Completed Sub Area Name: Not reported
Completed Document Type: Annual Oversight Cost Estimate
Completed Date: 11/03/2014
Comments: Not reported

Map ID
Direction
Distance
Elevation

MAP FINDINGS

Site

Database(s)

EDR ID Number
EPA ID Number

BRITANNIA BOULEVARD PROPERTY (Continued)

S119002110

Completed Area Name: PROJECT WIDE
Completed Sub Area Name: Not reported
Completed Document Type: Annual Oversight Cost Estimate
Completed Date: 12/02/2015
Comments: 2016 Annual Cost Estimate

Completed Area Name: PROJECT WIDE
Completed Sub Area Name: Not reported
Completed Document Type: Land Use Restriction - Site Inspection/Visit
Completed Date: 01/14/2020
Comments: Not reported

Completed Area Name: PROJECT WIDE
Completed Sub Area Name: Not reported
Completed Document Type: Land Use Restriction
Completed Date: 09/12/2016
Comments: Annual LUC Inspection Completed on August 16, 2016

Completed Area Name: PROJECT WIDE
Completed Sub Area Name: Not reported
Completed Document Type: Annual Oversight Cost Estimate
Completed Date: 11/22/2016
Comments: FY 2016 - 2017 Cost Est. Completed 11-22-2016

Completed Area Name: PROJECT WIDE
Completed Sub Area Name: Not reported
Completed Document Type: Preliminary Endangerment Assessment Report
Completed Date: 08/28/2002
Comments: DTSC reviewed and approved the PEA with a recommendation for a Deed Restriction of the land to be used for commercial/ industrial use only.

Completed Area Name: PROJECT WIDE
Completed Sub Area Name: Not reported
Completed Document Type: Land Use Restriction Monitoring Report
Completed Date: 01/14/2020
Comments: Not reported

Completed Area Name: PROJECT WIDE
Completed Sub Area Name: Not reported
Completed Document Type: Cost Recovery Closeout Memo
Completed Date: 12/12/2011
Comments: Closeout memo sent to CRU to closeout site in the CRBS.

Completed Area Name: PROJECT WIDE
Completed Sub Area Name: Not reported
Completed Document Type: Correspondence
Completed Date: 11/14/2011
Comments: Not reported

Completed Area Name: PROJECT WIDE
Completed Sub Area Name: Not reported
Completed Document Type: Land Use Restriction - Site Inspection/Visit
Completed Date: 09/27/2011
Comments: Completed.

Completed Area Name: PROJECT WIDE

Map ID
Direction
Distance
Elevation

MAP FINDINGS

Site

Database(s)

EDR ID Number
EPA ID Number

BRITANNIA BOULEVARD PROPERTY (Continued)

S119002110

Completed Sub Area Name: Not reported
Completed Document Type: Annual Oversight Cost Estimate
Completed Date: 11/09/2012
Comments: Not reported

Completed Area Name: PROJECT WIDE
Completed Sub Area Name: Not reported
Completed Document Type: Annual Oversight Cost Estimate
Completed Date: 11/26/2013
Comments: Not reported

Completed Area Name: PROJECT WIDE
Completed Sub Area Name: Not reported
Completed Document Type: Land Use Restriction Monitoring Report
Completed Date: 06/21/2021
Comments: Not reported

Completed Area Name: PROJECT WIDE
Completed Sub Area Name: Not reported
Completed Document Type: Land Use Restriction Monitoring Report
Completed Date: 11/28/2017
Comments: LUC inspection conducted on 20171116

Completed Area Name: PROJECT WIDE
Completed Sub Area Name: Not reported
Completed Document Type: Land Use Restriction - Site Inspection/Visit
Completed Date: 09/25/2009
Comments: Annual Land Use Restriction Inspection completed.

Completed Area Name: PROJECT WIDE
Completed Sub Area Name: Not reported
Completed Document Type: Land Use Restriction - Site Inspection/Visit
Completed Date: 11/10/2010
Comments: Completed.

Completed Area Name: PROJECT WIDE
Completed Sub Area Name: Not reported
Completed Document Type: Letter - Demand
Completed Date: 11/23/2009
Comments: Cost Recovery Demand Letter sent certified mail.

Completed Area Name: PROJECT WIDE
Completed Sub Area Name: Not reported
Completed Document Type: Letter - Demand
Completed Date: 10/19/2009
Comments: Cost Recovery Letter sent certified mail.

Completed Area Name: PROJECT WIDE
Completed Sub Area Name: Not reported
Completed Document Type: Annual Oversight Cost Estimate
Completed Date: 10/10/2011
Comments: Not reported

Completed Area Name: PROJECT WIDE
Completed Sub Area Name: Not reported
Completed Document Type: Letter - Demand
Completed Date: 12/23/2009

Map ID
Direction
Distance
Elevation

MAP FINDINGS

Site

Database(s)

EDR ID Number
EPA ID Number

BRITANNIA BOULEVARD PROPERTY (Continued)

S119002110

Comments: Third Cost Recovery Demand Letter sent by certified mail.

Completed Area Name: PROJECT WIDE
Completed Sub Area Name: Not reported
Completed Document Type: Standard Voluntary Agreement
Completed Date: 09/30/2002
Comments: A Voluntary Cleanup Agreement (VCA) was signed on 9/30/02 to conduct a Preliminary Endangerment Assessment (PEA).

Completed Area Name: PROJECT WIDE
Completed Sub Area Name: Not reported
Completed Document Type: Land Use Restriction - Site Inspection/Visit
Completed Date: 09/04/2007
Comments: A site visit was conducted by DTSC on 8/29/07, the site remains capped and the restrictions still apply. A covenant to restrict the property was executed on 3/26/2004 between DTSC and Otay Crossing, Inc. The following restrictions apply to the site: Not to be used as a residence, including mobile home or factory home built housing, a hospital for humans, a public school for person under 21 years of age, a day care center for children, convalescent homes, or any use that include full-time human habitation.

Completed Area Name: PROJECT WIDE
Completed Sub Area Name: Not reported
Completed Document Type: Land Use Restriction - Site Inspection/Visit
Completed Date: 09/04/2008
Comments: Not reported

Completed Area Name: PROJECT WIDE
Completed Sub Area Name: Not reported
Completed Document Type: Prospective Purchaser Agreement
Completed Date: 03/26/2004
Comments: Not reported

Completed Area Name: PROJECT WIDE
Completed Sub Area Name: Not reported
Completed Document Type: Annual Oversight Cost Estimate
Completed Date: 12/24/2021
Comments: Not reported

Future Area Name: Not reported
Future Sub Area Name: Not reported
Future Document Type: Not reported
Future Due Date: Not reported
Schedule Area Name: Not reported
Schedule Sub Area Name: Not reported
Schedule Document Type: Not reported
Schedule Due Date: Not reported
Schedule Revised Date: Not reported

DEED:

Name: BRITANNIA BOULEVARD PROPERTY
Address: 2133, 2155, 2177, 2189, 2195, 2199, 2201 BRITANNIA BOULEVARD & 7577 AIRWAY ROAD
City,State,Zip: OTAY MESA, CA 92154
Envirostor ID: 37070001
Area: PROJECT WIDE

Map ID
Direction
Distance
Elevation

MAP FINDINGS

Site

Database(s)

EDR ID Number
EPA ID Number

BRITANNIA BOULEVARD PROPERTY (Continued)

S119002110

Sub Area: Not reported
Site Type: VOLUNTARY CLEANUP
Status: CERTIFIED O&M - LAND USE RESTRICTIONS ONLY
Agency: Not reported
Covenant Uploaded: Not reported
Deed Date(s): Not reported
File Name: Envirostor Land Use Restrictions

Name: BRITANNIA BOULEVARD PROPERTY
Address: 2133, 2155, 2177, 2189, 2195, 2199, 2201 BRITANNIA BOULEVARD & 7577 AIRWAY ROAD
City,State,Zip: OTAY MESA, CA 92154
Envirostor ID: 37070001
Area: PROJECT WIDE
Sub Area: Not reported
Site Type: VOLUNTARY CLEANUP
Status: CERTIFIED O&M - LAND USE RESTRICTIONS ONLY
Agency: Not reported
Covenant Uploaded: Not reported
Deed Date(s): Not reported
File Name: Envirostor Land Use Restrictions

H43
North
1/4-1/2
0.325 mi.
1718 ft.

CITY OF SAN DIEGO-BROWN FIELD
1424 CONTINENTAL ST
SAN DIEGO, CA 92173
Site 1 of 2 in cluster H

LUST S103891823
N/A

Relative:
Higher
Actual:
514 ft.

LUST REG 9:
Region: 9
Status: Preliminary site assessment underway
Case Number: 9UT3904
Local Case: H10618-024
Substance: Gasoline
Qty Leaked: 0
Abate Method: Not reported
Local Agency: San Diego
How Found: Tank Closure
How Stopped: Close Tank
Source: Tank
Cause: Corrosion
Lead Agency: Local Agency
Case Type: Soil only
Date Found: 03/25/1999
Date Stopped: 03/25/1999
Confirm Date: / /
Submit Workplan: Not reported
Prelim Assess: 04/16/1999
Desc Pollution: Not reported
Remed Plan: / /
Remed Action: Not reported
Began Monitor: Not reported
Release Date: 03/25/1999
Enforce Date: Not reported
Closed Date: Not reported
Enforce Type: Not reported
Pilot Program: LOP
Basin Number: 911.12

Map ID
Direction
Distance
Elevation

MAP FINDINGS

Site

Database(s)

EDR ID Number
EPA ID Number

CITY OF SAN DIEGO-BROWN FIELD (Continued)

S103891823

GW Depth: Not reported
Beneficial Use: MUNBU
NPDES Number: Not reported
Priority: Medium priority
File Disp: Administratively opened on database, however no file physically exists
Interim Remedial Actions: Not reported
Cleanup and Abatement order Number: Not reported
Waste Discharge Requirement Number: Not reported

H44
North
1/4-1/2
0.325 mi.
1718 ft.

Relative:
Higher

Actual:
514 ft.

LANCAIR CORP
1424 CONTINENTAL ST
SAN DIEGO, CA 92154

Site 2 of 2 in cluster H

LUST 1000437555
SAN DIEGO CO. SAM N/A
CPS-SLIC
AST
San Diego Co. HMMD
SWEEPS UST
HIST UST
CHMIRS
Cortese
HIST CORTESE
NPDES
CIWQS
CERS

LUST:

Name: SDCTY-GEN SER,BROWN FIELD
Address: 1424 CONTINENTAL ST
City,State,Zip: SAN DIEGO, CA 921731708
Lead Agency: SAN DIEGO COUNTY LOP
Case Type: LUST Cleanup Site
Geo Track: http://geotracker.waterboards.ca.gov/profile_report.asp?global_id=T0607301154
Global Id: T0607301154
Latitude: 32.5690714
Longitude: -116.9851602
Status: Completed - Case Closed
Status Date: 09/11/2003
Case Worker: Not reported
RB Case Number: 9UT2389
Local Agency: Not reported
File Location: Local Agency
Local Case Number: H10618-003
Potential Media Affect: Soil
Potential Contaminants of Concern: Diesel
EPA Region: 9
Coordinate Source: Google Geocode
Cuf Case: NO
Quantity Released Gallons: Not reported
Begin Date: 03/17/1989
Leak Reported Date: 03/17/1989
How Discovered: Not reported
How Discovered Description: Not reported
Discharge Source: Tank
Discharge Cause: Physc / Mech Damage
Stop Method: Close and Remove Tank
Stop Description: CLOSE AND REMOVE TANK
No Further Action Date: 09/11/2003
CA Water Watershed Name: Tijuana - Tijuana Valley - Water Tanks (911.12)
Dwr Groundwater Subbasin Name: Not reported
Disadvantaged Community: Severely Disadvantaged Community

Map ID
Direction
Distance
Elevation

MAP FINDINGS

Site

Database(s)

EDR ID Number
EPA ID Number

LANCAIR CORP (Continued)

1000437555

CA Enviroscreen 3 Score: 56-60%
CA Enviroscreen 4 Score: 55-60%
Military DOD Site: No
Facility Project Subtype: Not reported
RWQCB Region: SAN DIEGO RWQCB (REGION 9)
Site History: Not reported

LUST:

Global Id: T0607301154
Action Type: ENFORCEMENT
Date: 09/04/2003
Action: Closure/No Further Action Letter

Global Id: T0607301154
Action Type: ENFORCEMENT
Date: 03/30/1989
Action: Notice of Responsibility

Global Id: T0607301154
Action Type: Other
Date: 03/17/1989
Action: Leak Reported

Global Id: T0607301154
Action Type: Other
Date: 03/17/1989
Action: Leak Began

Global Id: T0607301154
Action Type: Other
Date: 03/17/1989
Action: Leak Discovery

Global Id: T0607301154
Action Type: Other
Date: 03/17/1989
Action: Leak Stopped

LUST:

Global Id: T0607301154
Status: Open - Case Begin Date
Status Date: 03/17/1989

Global Id: T0607301154
Status: Completed - Case Closed
Status Date: 09/11/2003

Name: SDCTY-GEN SER,BROWN FIELD
Address: 1424 CONTINENTAL ST
City,State,Zip: SAN DIEGO, CA 921731708
Lead Agency: SAN DIEGO COUNTY LOP
Case Type: LUST Cleanup Site
Geo Track: http://geotracker.waterboards.ca.gov/profile_report.asp?global_id=T0607301159
Global Id: T0607301159
Latitude: 32.5690714
Longitude: -116.9851602

Map ID
Direction
Distance
Elevation

MAP FINDINGS

Site

Database(s)

EDR ID Number
EPA ID Number

LANCAIR CORP (Continued)

1000437555

Status: Completed - Case Closed
Status Date: 09/19/2003
Case Worker: Not reported
RB Case Number: 9UT2393
Local Agency: Not reported
File Location: Local Agency
Local Case Number: H10618-007
Potential Media Affect: Soil
Potential Contaminants of Concern: Heating Oil / Fuel Oil
EPA Region: 9
Coordinate Source: Google Geocode
Cuf Case: NO
Quantity Released Gallons: Not reported
Begin Date: 03/17/1989
Leak Reported Date: 03/17/1989
How Discovered: Not reported
How Discovered Description: Not reported
Discharge Source: Not reported
Discharge Cause: Physc / Mech Damage
Stop Method: Close and Remove Tank
Stop Description: CLOSE AND REMOVE TANK
No Further Action Date: 09/19/2003
CA Water Watershed Name: Tijuana - Tijuana Valley - Water Tanks (911.12)
Dwr Groundwater Subbasin Name: Not reported
Disadvantaged Community: Severely Disadvantaged Community
CA Enviroscreen 3 Score: 56-60%
CA Enviroscreen 4 Score: 55-60%
Military DOD Site: No
Facility Project Subtype: Not reported
RWQCB Region: SAN DIEGO RWQCB (REGION 9)
Site History: Not reported

LUST:

Global Id: T0607301159
Action Type: ENFORCEMENT
Date: 09/19/2003
Action: Closure/No Further Action Letter

Global Id: T0607301159
Action Type: ENFORCEMENT
Date: 04/07/1989
Action: Notice of Responsibility

Global Id: T0607301159
Action Type: Other
Date: 03/17/1989
Action: Leak Reported

Global Id: T0607301159
Action Type: Other
Date: 03/17/1989
Action: Leak Began

Global Id: T0607301159
Action Type: Other
Date: 03/17/1989
Action: Leak Discovery

Map ID
Direction
Distance
Elevation

MAP FINDINGS

Site

Database(s)

EDR ID Number
EPA ID Number

LANCAIR CORP (Continued)

1000437555

Global Id: T0607301159
Action Type: Other
Date: 03/17/1989
Action: Leak Stopped

LUST:

Global Id: T0607301159
Status: Open - Case Begin Date
Status Date: 03/17/1989

Global Id: T0607301159
Status: Completed - Case Closed
Status Date: 09/19/2003

Name: SDCTY-GEN SER,BROWN FIELD
Address: 1424 CONTINENTAL ST
City,State,Zip: SAN DIEGO, CA 921731708
Lead Agency: SAN DIEGO COUNTY LOP
Case Type: LUST Cleanup Site
Geo Track: http://geotracker.waterboards.ca.gov/profile_report.asp?global_id=T0607301167
Global Id: T0607301167
Latitude: 32.56879
Longitude: -116.9855062
Status: Completed - Case Closed
Status Date: 08/16/1999
Case Worker: Not reported
RB Case Number: 9UT2400
Local Agency: Not reported
File Location: Local Agency
Local Case Number: H10618-014
Potential Media Affect: Soil
Potential Contaminants of Concern: Diesel
EPA Region: 9
Coordinate Source: * Historical Geocode - Exact Address Match
Cuf Case: NO
Quantity Released Gallons: Not reported
Begin Date: 04/14/1989
Leak Reported Date: 04/14/1989
How Discovered: Not reported
How Discovered Description: Not reported
Discharge Source: Not reported
Discharge Cause: Not reported
Stop Method: Not reported
Stop Description: Not reported
No Further Action Date: 08/16/1999
CA Water Watershed Name: Tijuana - Tijuana Valley - Water Tanks (911.12)
Dwr Groundwater Subbasin Name: Not reported
Disadvantaged Community: Severely Disadvantaged Community
CA Enviroscreen 3 Score: 56-60%
CA Enviroscreen 4 Score: 55-60%
Military DOD Site: No
Facility Project Subtype: Not reported
RWQCB Region: SAN DIEGO RWQCB (REGION 9)
Site History: Not reported

LUST:

Map ID
Direction
Distance
Elevation

MAP FINDINGS

Site

Database(s)

EDR ID Number
EPA ID Number

LANCAIR CORP (Continued)

1000437555

Global Id: T0607301167
Action Type: ENFORCEMENT
Date: 05/05/1989
Action: Notice of Responsibility

Global Id: T0607301167
Action Type: Other
Date: 04/14/1989
Action: Leak Reported

Global Id: T0607301167
Action Type: ENFORCEMENT
Date: 07/27/1999
Action: Closure/No Further Action Letter - #H10618-014

Global Id: T0607301167
Action Type: Other
Date: 04/14/1989
Action: Leak Began

Global Id: T0607301167
Action Type: Other
Date: 04/14/1989
Action: Leak Discovery

Global Id: T0607301167
Action Type: Other
Date: 04/14/1989
Action: Leak Stopped

LUST:

Global Id: T0607301167
Status: Open - Case Begin Date
Status Date: 04/14/1989

Global Id: T0607301167
Status: Completed - Case Closed
Status Date: 08/16/1999

Name: SDCTY-GEN SER,BROWN FIELD
Address: 1424 CONTINENTAL ST
City,State,Zip: SAN DIEGO, CA 921731708
Lead Agency: SAN DIEGO COUNTY LOP
Case Type: LUST Cleanup Site
Geo Track: http://geotracker.waterboards.ca.gov/profile_report.asp?global_id=T0607300600
Global Id: T0607300600
Latitude: 32.56879
Longitude: -116.9855062
Status: Completed - Case Closed
Status Date: 01/26/2010
Case Worker: TS
RB Case Number: 9UT1811
Local Agency: SAN DIEGO COUNTY LOP
File Location: Local Agency
Local Case Number: H10618-017
Potential Media Affect: Aquifer used for drinking water supply

Map ID
Direction
Distance
Elevation

MAP FINDINGS

Site

Database(s)

EDR ID Number
EPA ID Number

LANCAIR CORP (Continued)

1000437555

Potential Contaminants of Concern: Aviation
EPA Region: 9
Coordinate Source: * Historical Geocode - Street Match
Cuf Case: NO
Quantity Released Gallons: Not reported
Begin Date: 10/10/1990
Leak Reported Date: 10/10/1990
How Discovered: Tank Closure
How Discovered Description: DURING TANK CLOSURE
Discharge Source: Other
Discharge Cause: Other
Stop Method: Other Means
Stop Description: OTHER MEANS
No Further Action Date: 01/26/2010
CA Water Watershed Name: Tijuana - Tijuana Valley - Water Tanks (911.12)
Dwr Groundwater Subbasin Name: Not reported
Disadvantaged Community: Severely Disadvantaged Community
CA Enviroscreen 3 Score: 56-60%
CA Enviroscreen 4 Score: 55-60%
Military DOD Site: No
Facility Project Subtype: Not reported
RWQCB Region: SAN DIEGO RWQCB (REGION 9)
Site History: Note: Case #H10618-017 iis being administratively consolidated with case #H10618-016 (both aviation gasoline releases in the Fuel Farm Area of the Brown Field airport) in January 2010, and release -017 is being administratively closed by DEH. The Fuel Farm releases, including -017, will be investigated and closed under release -016. Please see case #H10618-016 (Global ID T0607300601) for additional case information. Release -017 refers to one leaking underground storage tank (UST #12) located within the former Fuel Farm portion of Brown Field Airport. UST 12 was a 50,000 gallon capacity concrete tank that formerly contained jet fuel/aviation gas- built in the 1940s. The results of initial assessment activities for release -017 and additional releases (-016, -018, -019, -022, -023, -024) from 7 other leaking tanks in the Fuel Farm area are provided in the Subsurface Assessment Report, dated May 11, 2007, and prepared by SCS Engineers (SEE REPORT UNDER RELEASE -016). The USTs, which all contained aviation fuel, were removed from the Fuel Farm on October 10, 1990. Approx. 280 cubic yards of contaminated soil was removed and stockpiled from the UST #12 excavation. Overexcavation was continued to a maximum depth of 35 feet below grade. Total petroleum hydrocarbons (TPH) concentrations were still elevated in the NE and NW sidewalls, at 2,050 and 1,100 mg/kg, respectively. Release -017 isincluded in the overall investigation of the Fuel Farm site. A soil vapor study was conducted at the site in November 2008 to assess potential health risks. Additional investigation of the extent of soil and groundwater petroleum contamination in the Fuel Farm area will be conducted as funding becomes available to the City of San Diego.

LUST:

Global Id: T0607300600
Contact Type: Local Agency Caseworker - Primary Caseworker
Contact Name: TERESA SHERMAN
Organization Name: SAN DIEGO COUNTY LOP
Address: P.O. Box 129261
City: San Diego
Email: teresa.sherman@sdcounty.ca.gov

Map ID
Direction
Distance
Elevation

MAP FINDINGS

Site

Database(s)

EDR ID Number
EPA ID Number

LANCAIR CORP (Continued)

1000437555

Phone Number: Not reported

LUST:

Global Id: T0607300600
Action Type: ENFORCEMENT
Date: 01/22/2010
Action: Closure/No Further Action Letter

Global Id: T0607300600
Action Type: ENFORCEMENT
Date: 07/13/2009
Action: Letter - Notice

Global Id: T0607300600
Action Type: ENFORCEMENT
Date: 10/21/2009
Action: Technical Correspondence / Assistance / Other

Global Id: T0607300600
Action Type: ENFORCEMENT
Date: 10/19/1990
Action: Notice of Responsibility

Global Id: T0607300600
Action Type: ENFORCEMENT
Date: 04/28/2009
Action: Technical Correspondence / Assistance / Other

Global Id: T0607300600
Action Type: Other
Date: 10/10/1990
Action: Leak Reported

Global Id: T0607300600
Action Type: ENFORCEMENT
Date: 07/31/2008
Action: Technical Correspondence / Assistance / Other

Global Id: T0607300600
Action Type: ENFORCEMENT
Date: 10/30/2008
Action: Technical Correspondence / Assistance / Other

Global Id: T0607300600
Action Type: ENFORCEMENT
Date: 07/31/2008
Action: Technical Correspondence / Assistance / Other

Global Id: T0607300600
Action Type: Other
Date: 10/10/1990
Action: Leak Began

Global Id: T0607300600
Action Type: Other
Date: 10/10/1990
Action: Leak Discovery

Map ID
Direction
Distance
Elevation

MAP FINDINGS

Site

Database(s)

EDR ID Number
EPA ID Number

LANCAIR CORP (Continued)

1000437555

Global Id: T0607300600
Action Type: Other
Date: 10/10/1990
Action: Leak Stopped

LUST:

Global Id: T0607300600
Status: Open - Case Begin Date
Status Date: 10/10/1990

Global Id: T0607300600
Status: Open - Remediation
Status Date: 11/03/1992

Global Id: T0607300600
Status: Open - Site Assessment
Status Date: 10/26/2009

Global Id: T0607300600
Status: Completed - Case Closed
Status Date: 01/26/2010

Name: SDCTY-GEN SER,BROWN FIELD
Address: 1424 CONTINENTAL ST
City,State,Zip: SAN DIEGO, CA 921731708
Lead Agency: SAN DIEGO COUNTY LOP
Case Type: LUST Cleanup Site
Geo Track: http://geotracker.waterboards.ca.gov/profile_report.asp?global_id=T0607300589
Global Id: T0607300589
Latitude: 32.56879
Longitude: -116.9855062
Status: Completed - Case Closed
Status Date: 01/26/2010
Case Worker: TS
RB Case Number: 9UT1797
Local Agency: SAN DIEGO COUNTY LOP
File Location: Local Agency
Local Case Number: H10618-018
Potential Media Affect: Aquifer used for drinking water supply
Potential Contaminants of Concern: Aviation
EPA Region: 9
Coordinate Source: * Historical Geocode - Street Match
Cuf Case: NO
Quantity Released Gallons: Not reported
Begin Date: 10/12/1990
Leak Reported Date: 10/22/1990
How Discovered: Tank Closure
How Discovered Description: TANK CLOSURE
Discharge Source: Other
Discharge Cause: Other
Stop Method: Other Means
Stop Description: OTHER MEANS
No Further Action Date: 01/26/2010
CA Water Watershed Name: Tijuana - Tijuana Valley - Water Tanks (911.12)
Dwr Groundwater Subbasin Name: Not reported
Disadvantaged Community: Severely Disadvantaged Community

Map ID
Direction
Distance
Elevation

MAP FINDINGS

Site

Database(s)

EDR ID Number
EPA ID Number

LANCAIR CORP (Continued)

1000437555

CA Enviroscreen 3 Score: 56-60%
CA Enviroscreen 4 Score: 55-60%
Military DOD Site: No
Facility Project Subtype: Not reported
RWQCB Region: SAN DIEGO RWQCB (REGION 9)
Site History: Note: Case #H10618-018 is being administratively consolidated with case #H10618-016 (both aviation gasoline releases in the Fuel Farm Area of the Brown Field airport) in January 2010, and release -018 is being administratively closed by DEH. The Fuel Farm releases, including -018, will be investigated and closed under release -016. Please see case #H10618-016 (Global ID T0607300601) for additional case information. Release -018 refers to one leaking underground storage tank (UST #13) located within the former Fuel Farm portion of Brown Field Airport. UST 13 was a 25,000 gallon capacity concrete tank that formerly contained jet fuel/aviation gas- built in the 1940s. The results of initial assessment activities for release -018 and additional releases (-016, -017, -019, -022, -023, -024) from 7 other leaking tanks in the Fuel Farm area are provided in the Subsurface Assessment Report, dated May 11, 2007, and prepared by SCS Engineers (SEE REPORT UNDER RELEASE -016). The USTs, which all contained aviation fuel, were removed from the Fuel Farm on October 10, 1990. Approx. 150 cubic yards of contaminated soil was removed and stockpiled from the UST #13 excavation. Release -018 is included in the overall investigation of the Fuel Farm site. A soil vapor study was conducted at the site in November 2008 to assess potential health risks. Additional investigation of the extent of soil and groundwater petroleum contamination in the Fuel Farm area will be conducted as funding becomes available to the City of San Diego.

LUST:

Global Id: T0607300589
Contact Type: Local Agency Caseworker - Primary Caseworker
Contact Name: TERESA SHERMAN
Organization Name: SAN DIEGO COUNTY LOP
Address: P.O. Box 129261
City: San Diego
Email: teresa.sherman@sdcounty.ca.gov
Phone Number: Not reported

LUST:

Global Id: T0607300589
Action Type: ENFORCEMENT
Date: 01/22/2010
Action: Closure/No Further Action Letter

Global Id: T0607300589
Action Type: ENFORCEMENT
Date: 07/31/2008
Action: Technical Correspondence / Assistance / Other

Global Id: T0607300589
Action Type: ENFORCEMENT
Date: 10/23/1990
Action: Notice of Responsibility

Global Id: T0607300589
Action Type: ENFORCEMENT

Map ID
Direction
Distance
Elevation

MAP FINDINGS

Site

Database(s)

EDR ID Number
EPA ID Number

LANCAIR CORP (Continued)

1000437555

Date: 07/13/2009
Action: Letter - Notice

Global Id: T0607300589
Action Type: ENFORCEMENT
Date: 10/21/2009
Action: Technical Correspondence / Assistance / Other

Global Id: T0607300589
Action Type: ENFORCEMENT
Date: 04/28/2009
Action: Technical Correspondence / Assistance / Other

Global Id: T0607300589
Action Type: Other
Date: 10/22/1990
Action: Leak Reported

Global Id: T0607300589
Action Type: ENFORCEMENT
Date: 10/30/2008
Action: Technical Correspondence / Assistance / Other

Global Id: T0607300589
Action Type: ENFORCEMENT
Date: 07/31/2008
Action: Technical Correspondence / Assistance / Other

Global Id: T0607300589
Action Type: Other
Date: 10/12/1990
Action: Leak Began

Global Id: T0607300589
Action Type: Other
Date: 10/12/1990
Action: Leak Discovery

Global Id: T0607300589
Action Type: Other
Date: 10/12/1990
Action: Leak Stopped

LUST:

Global Id: T0607300589
Status: Open - Case Begin Date
Status Date: 10/12/1990

Global Id: T0607300589
Status: Open - Remediation
Status Date: 11/03/1992

Global Id: T0607300589
Status: Open - Site Assessment
Status Date: 10/26/2009

Global Id: T0607300589

Map ID
Direction
Distance
Elevation

MAP FINDINGS

Site

Database(s)

EDR ID Number
EPA ID Number

LANCAIR CORP (Continued)

1000437555

Status: Open - Site Assessment
Status Date: 01/20/2010

Global Id: T0607300589
Status: Completed - Case Closed
Status Date: 01/26/2010

Name: SDCTY-GEN SER,BROWN FIELD
Address: 1424 CONTINENTAL ST
City,State,Zip: SAN DIEGO, CA 921731708
Lead Agency: SAN DIEGO COUNTY LOP
Case Type: LUST Cleanup Site
Geo Track: http://geotracker.waterboards.ca.gov/profile_report.asp?global_id=T0607300288
Global Id: T0607300288
Latitude: 32.56879
Longitude: -116.9855062
Status: Completed - Case Closed
Status Date: 08/21/2003
Case Worker: Not reported
RB Case Number: 9UT1467
Local Agency: Not reported
File Location: Local Agency
Local Case Number: H10618-015
Potential Media Affect: Aquifer used for drinking water supply
Potential Contaminants of Concern: Heating Oil / Fuel Oil
EPA Region: 9
Coordinate Source: * Historical Geocode - Exact Address Match
Cuf Case: NO
Quantity Released Gallons: Not reported
Begin Date: 04/11/1989
Leak Reported Date: 06/23/1989
How Discovered: Not reported
How Discovered Description: Not reported
Discharge Source: Not reported
Discharge Cause: Physc / Mech Damage
Stop Method: Close and Remove Tank
Stop Description: CLOSE AND REMOVE TANK
No Further Action Date: 08/21/2003
CA Water Watershed Name: Tijuana - Tijuana Valley - Water Tanks (911.12)
Dwr Groundwater Subbasin Name: Not reported
Disadvantaged Community: Severely Disadvantaged Community
CA Enviroscreen 3 Score: 56-60%
CA Enviroscreen 4 Score: 55-60%
Military DOD Site: No
Facility Project Subtype: Not reported
RWQCB Region: SAN DIEGO RWQCB (REGION 9)
Site History: Not reported

LUST:

Global Id: T0607300288
Action Type: ENFORCEMENT
Date: 08/19/2003
Action: Closure/No Further Action Letter

Global Id: T0607300288
Action Type: ENFORCEMENT
Date: 07/07/1989

Map ID
Direction
Distance
Elevation

MAP FINDINGS

Site

Database(s)

EDR ID Number
EPA ID Number

LANCAIR CORP (Continued)

1000437555

Action: Notice of Responsibility

Global Id: T0607300288
Action Type: Other
Date: 06/23/1989
Action: Leak Reported

Global Id: T0607300288
Action Type: Other
Date: 06/06/1989
Action: Leak Began

Global Id: T0607300288
Action Type: Other
Date: 06/06/1989
Action: Leak Discovery

Global Id: T0607300288
Action Type: Other
Date: 04/11/1989
Action: Leak Stopped

LUST:

Global Id: T0607300288
Status: Open - Case Begin Date
Status Date: 04/11/1989

Global Id: T0607300288
Status: Completed - Case Closed
Status Date: 08/21/2003

Name: SDCTY-GEN SER,BROWN FIELD
Address: 1424 CONTINENTAL ST
City,State,Zip: SAN DIEGO, CA 921731708
Lead Agency: SAN DIEGO COUNTY LOP
Case Type: LUST Cleanup Site
Geo Track: http://geotracker.waterboards.ca.gov/profile_report.asp?global_id=T0607302664
Global Id: T0607302664
Latitude: 32.568372
Longitude: -116.9847902
Status: Completed - Case Closed
Status Date: 07/02/2012
Case Worker: TS
RB Case Number: 9UT3904
Local Agency: SAN DIEGO COUNTY LOP
File Location: Local Agency
Local Case Number: H10618-024
Potential Media Affect: Aquifer used for drinking water supply
Potential Contaminants of Concern: Diesel
EPA Region: 9
Coordinate Source: * Historical Geocode - Exact Address Match
Cuf Case: NO
Quantity Released Gallons: Not reported
Begin Date: 03/25/1999
Leak Reported Date: 03/25/1999
How Discovered: Tank Closure

Map ID
Direction
Distance
Elevation

MAP FINDINGS

Site

Database(s)

EDR ID Number
EPA ID Number

LANCAIR CORP (Continued)

1000437555

| | |
|--------------------------------|-------------------------------------------------------------------------------------------------------------------------------------------------------------------------------------------------------------------------------------------------------------------------------------------------------------------------------------------------------------------------------------------------------------------------------------------------------------------------------------------------------------------------------------------------------------------------------------------------------------------------------------------------------------------------------------------------------------------------------------------------------------------------------------------------------------------------------------------------------------------------------------------------------------------------------------------------------------------------------------------------------------------------------------------------------------------------------------------------------------------------------------------------------------------------------------------------------------------------------------------------------------------------------------------------------------------------------------------------------------------------------------------------------------------------------------------------------------------------------------------------------------------------------------------------------------------------------------------------------------------------------------------------------------------------------------------------------------------------------------------------------------------------------------------------------------------------------------------------------------------------------------------------------------------------------------------------------------------------------------------------------------------------------------------------------------------------------------------------------------------------------------------------------------------------------------------------------------------------------------------------------------------------------------------------------------------------------------------------------------------------------------------------------------------------------------------------------------------------------------------------------------------------------------------------------------------------------------------------------------------------------------------------------------------------------------------------------------------------------------------------------------------------------------------------------------------------------------------------------------------------------------------------------------------------------------------------------------------------------------------------------------------|
| How Discovered Description: | UST Removal |
| Discharge Source: | Other |
| Discharge Cause: | Other |
| Stop Method: | Close and Remove Tank |
| Stop Description: | CLOSE AND REMOVE TANK |
| No Further Action Date: | 07/02/2012 |
| CA Water Watershed Name: | Tijuana - Tijuana Valley - Water Tanks (911.12) |
| Dwr Groundwater Subbasin Name: | Not reported |
| Disadvantaged Community: | Severely Disadvantaged Community |
| CA Enviroscreen 3 Score: | 56-60% |
| CA Enviroscreen 4 Score: | 55-60% |
| Military DOD Site: | No |
| Facility Project Subtype: | Not reported |
| RWQCB Region: | SAN DIEGO RWQCB (REGION 9) |
| Site History: | <p>Please note that cases/releases H10618-024 (Bearden Aviation) and H10618-002 (Industrial Park) are not considered part of the Fuel Farm (see release H10618-16) and will be closed separately. Two 10,000-gallon capacity, single-walled steel underground storage tanks (USTs), Tank 10 and Tank 11, were removed from a common excavation located near the northern border of the former Brown Field Airport Fuel Farm on March 25, 1999. The USTs were misidentified in initial Brown Field environmental reports as Fuel Farm USTs 6 and 7. Tanks 10 and 11 were operated by Bearden Aviation, Inc., a fuel dispenser who leases property at the airport, and were formerly owned by Paladin Aviation, Inc. The unauthorized petroleum releases associated with the former Fuel Farm USTs are currently being addressed under DEH/SAM case #10618-016. Brown Field Airport is operated by the City of San Diego. UST 10 contained jet fuel, and UST 11 contained aviation gas. While heavy corrosion was noted on both tanks during the removals, no holes were observed. After the two tanks were removed, soil samples were collected from below the northern and southern ends of the tank footprints at depths of 14 to 15 feet below ground surface (bgs). Total petroleum hydrocarbons in the gasoline range (TPH-g) and the diesel range (TPH-d) were not detected (less than 10 milligrams per kilogram [mg/kg]) in the northern UST 10 sample and the southern UST 11 sample. However, the soil sample collected below the southern end of UST 10 contained a TPH-g concentration of 18 mg/kg, and a TPH-d concentration of 42 mg/kg. The soil sample collected under the northern end of UST 11 contained a reported TPH-d concentration of 770 mg/kg, but TPH-g was not detected. In 2006, in accordance with a DEH/SAM approved workplan, one boring (B-15) was drilled in the vicinity of the former USTs to assess the vertical extent of petroleum hydrocarbon-bearing soil. On September 11, 2006, hollow-stem auger refusal was encountered in the boring at a depth of approximately 30 feet bgs. Installation of the boring was continued on October 19 and 20, 2006, using an air-rotary drilling rig, and the boring was advanced to a depth of approximately 90 feet bgs. Five soil samples were collected from the boring at depths of 15, 25, 60, 70, and 80 feet (no recovery at 90 feet bgs), and TPH-g and TPH-d were not detected in the samples. Groundwater was not encountered during advancement of the boring to 90 feet bgs. Based on reported depth to groundwater measurements in the Fuel Farm monitoring wells, groundwater in the vicinity of the former USTs is generally located at a depth between approximately 179 to 189 feet bgs. A soil vapor study was conducted in the former Fuel Farm area in November 2008 to assess potential health risks. One of the survey's twenty-five vapor samples (SV-19) was collected at a depth of 5 feet bgs near the</p> |

Map ID
Direction
Distance
Elevation

MAP FINDINGS

Site

Database(s)

EDR ID Number
EPA ID Number

LANCAIR CORP (Continued)

1000437555

former location of USTs 10 and 11. According to the Soil Vapor Survey Report, dated February 8, 2010, no volatile organic compounds were reported in the SV-19 sample, with the exception of a toluene concentration of 1.3 micrograms per liter. Based on vapor contaminant concentrations measured across the former Fuel Farm, the consultant concluded that there is no significant risk to human health under a commercial exposure scenario. In the May 2007 Subsurface Assessment Report for the former Fuel Farm site investigation, the consultant concludes that the extent of soil contamination related to USTs 10 and 11 has been delineated (by B-15 and other borings/wells in the Fuel Farm area), and groundwater has not been impacted. SAM concurs with the conclusion, and approves the City of San Diego's request for site closure.

LUST:

Global Id: T0607302664
Contact Type: Local Agency Caseworker - Primary Caseworker
Contact Name: TERESA SHERMAN
Organization Name: SAN DIEGO COUNTY LOP
Address: P.O. Box 129261
City: San Diego
Email: teresa.sherman@sdcounty.ca.gov
Phone Number: Not reported

LUST:

Global Id: T0607302664
Action Type: RESPONSE
Date: 02/08/2010
Action: Risk Assessment Report

Global Id: T0607302664
Action Type: ENFORCEMENT
Date: 04/26/1999
Action: Notice of Responsibility

Global Id: T0607302664
Action Type: ENFORCEMENT
Date: 12/08/2011
Action: Technical Correspondence / Assistance / Other

Global Id: T0607302664
Action Type: ENFORCEMENT
Date: 07/02/2012
Action: Closure/No Further Action Letter

Global Id: T0607302664
Action Type: ENFORCEMENT
Date: 07/13/2009
Action: Letter - Notice

Global Id: T0607302664
Action Type: ENFORCEMENT
Date: 05/11/2007
Action: Technical Correspondence / Assistance / Other

Global Id: T0607302664
Action Type: Other

Map ID
Direction
Distance
Elevation

MAP FINDINGS

Site

Database(s)

EDR ID Number
EPA ID Number

LANCAIR CORP (Continued)

1000437555

Date: 03/25/1999
Action: Leak Reported

Global Id: T0607302664
Action Type: ENFORCEMENT
Date: 07/31/2008
Action: Technical Correspondence / Assistance / Other

Global Id: T0607302664
Action Type: Other
Date: 03/25/1999
Action: Leak Began

Global Id: T0607302664
Action Type: Other
Date: 03/25/1999
Action: Leak Discovery

Global Id: T0607302664
Action Type: Other
Date: 03/25/1999
Action: Leak Stopped

LUST:

Global Id: T0607302664
Status: Open - Case Begin Date
Status Date: 03/25/1999

Global Id: T0607302664
Status: Open - Site Assessment
Status Date: 04/16/1999

Global Id: T0607302664
Status: Open - Site Assessment
Status Date: 01/29/2010

Global Id: T0607302664
Status: Completed - Case Closed
Status Date: 07/02/2012

Name: SDCTY-GEN SER,BROWN FIELD
Address: 1424 CONTINENTAL ST
City,State,Zip: SAN DIEGO, CA 921731708
Lead Agency: SAN DIEGO COUNTY LOP
Case Type: LUST Cleanup Site
Geo Track: http://geotracker.waterboards.ca.gov/profile_report.asp?global_id=T0607301158
Global Id: T0607301158
Latitude: 32.5690714
Longitude: -116.9851602
Status: Completed - Case Closed
Status Date: 07/07/2003
Case Worker: Not reported
RB Case Number: 9UT2392
Local Agency: Not reported
File Location: Local Agency
Local Case Number: H10618-006

Map ID
Direction
Distance
Elevation

MAP FINDINGS

Site

Database(s)

EDR ID Number
EPA ID Number

LANCAIR CORP (Continued)

1000437555

Potential Media Affect: Soil
Potential Contaminants of Concern: Gasoline
EPA Region: 9
Coordinate Source: Google Geocode
Cuf Case: NO
Quantity Released Gallons: Not reported
Begin Date: 03/17/1989
Leak Reported Date: 03/17/1989
How Discovered: Not reported
How Discovered Description: Not reported
Discharge Source: Tank
Discharge Cause: Physc / Mech Damage
Stop Method: Close and Remove Tank
Stop Description: CLOSE AND REMOVE TANK
No Further Action Date: 07/07/2003
CA Water Watershed Name: Tijuana - Tijuana Valley - Water Tanks (911.12)
Dwr Groundwater Subbasin Name: Not reported
Disadvantaged Community: Severely Disadvantaged Community
CA Enviroscreen 3 Score: 56-60%
CA Enviroscreen 4 Score: 55-60%
Military DOD Site: No
Facility Project Subtype: Not reported
RWQCB Region: SAN DIEGO RWQCB (REGION 9)
Site History: Not reported

LUST:

Global Id: T0607301158
Action Type: ENFORCEMENT
Date: 07/03/2003
Action: Closure/No Further Action Letter

Global Id: T0607301158
Action Type: Other
Date: 03/17/1989
Action: Leak Reported

Global Id: T0607301158
Action Type: Other
Date: 03/17/1989
Action: Leak Began

Global Id: T0607301158
Action Type: Other
Date: 03/17/1989
Action: Leak Discovery

Global Id: T0607301158
Action Type: Other
Date: 03/17/1989
Action: Leak Stopped

LUST:

Global Id: T0607301158
Status: Open - Case Begin Date
Status Date: 03/17/1989

Global Id: T0607301158

Map ID
Direction
Distance
Elevation

MAP FINDINGS

Site

Database(s)

EDR ID Number
EPA ID Number

LANCAIR CORP (Continued)

1000437555

Status: Completed - Case Closed
Status Date: 07/07/2003

Name: SDCTY-GEN SER,BROWN FIELD
Address: 1424 CONTINENTAL ST
City,State,Zip: SAN DIEGO, CA 921731708
Lead Agency: SAN DIEGO COUNTY LOP
Case Type: LUST Cleanup Site
Geo Track: http://geotracker.waterboards.ca.gov/profile_report.asp?global_id=T0607301161
Global Id: T0607301161
Latitude: 32.56879
Longitude: -116.9855062
Status: Completed - Case Closed
Status Date: 09/19/2003
Case Worker: Not reported
RB Case Number: 9UT2395
Local Agency: Not reported
File Location: Local Agency
Local Case Number: H10618-009
Potential Media Affect: Soil
Potential Contaminants of Concern: Heating Oil / Fuel Oil
EPA Region: 9
Coordinate Source: * Historical Geocode - Street Match
Cuf Case: NO
Quantity Released Gallons: Not reported
Begin Date: 04/14/1989
Leak Reported Date: 04/14/1989
How Discovered: Not reported
How Discovered Description: Not reported
Discharge Source: Tank
Discharge Cause: Physc / Mech Damage
Stop Method: Close and Remove Tank
Stop Description: CLOSE AND REMOVE TANK
No Further Action Date: 09/19/2003
CA Water Watershed Name: Tijuana - Tijuana Valley - Water Tanks (911.12)
Dwr Groundwater Subbasin Name: Not reported
Disadvantaged Community: Severely Disadvantaged Community
CA Enviroscreen 3 Score: 56-60%
CA Enviroscreen 4 Score: 55-60%
Military DOD Site: No
Facility Project Subtype: Not reported
RWQCB Region: SAN DIEGO RWQCB (REGION 9)
Site History: Not reported

LUST:

Global Id: T0607301161
Action Type: ENFORCEMENT
Date: 09/19/2003
Action: Closure/No Further Action Letter

Global Id: T0607301161
Action Type: ENFORCEMENT
Date: 05/05/1989
Action: Notice of Responsibility

Global Id: T0607301161
Action Type: Other

Map ID
Direction
Distance
Elevation

MAP FINDINGS

Site

Database(s)

EDR ID Number
EPA ID Number

LANCAIR CORP (Continued)

1000437555

Date: 04/14/1989
Action: Leak Reported

Global Id: T0607301161
Action Type: Other
Date: 04/14/1989
Action: Leak Began

Global Id: T0607301161
Action Type: Other
Date: 04/14/1989
Action: Leak Discovery

Global Id: T0607301161
Action Type: Other
Date: 04/14/1989
Action: Leak Stopped

LUST:

Global Id: T0607301161
Status: Open - Case Begin Date
Status Date: 04/14/1989

Global Id: T0607301161
Status: Completed - Case Closed
Status Date: 09/19/2003

Name: SDCTY-GEN SER,BROWN FIELD
Address: 1424 CONTINENTAL ST
City,State,Zip: SAN DIEGO, CA 921731708
Lead Agency: SAN DIEGO COUNTY LOP
Case Type: LUST Cleanup Site
Geo Track: http://geotracker.waterboards.ca.gov/profile_report.asp?global_id=T0607300588
Global Id: T0607300588
Latitude: 32.56879
Longitude: -116.9855062
Status: Completed - Case Closed
Status Date: 01/26/2010
Case Worker: TS
RB Case Number: 9UT1796
Local Agency: SAN DIEGO COUNTY LOP
File Location: Local Agency
Local Case Number: H10618-019
Potential Media Affect: Aquifer used for drinking water supply
Potential Contaminants of Concern: Aviation
EPA Region: 9
Coordinate Source: * Historical Geocode - Exact Address Match
Cuf Case: NO
Quantity Released Gallons: Not reported
Begin Date: 10/12/1990
Leak Reported Date: 10/22/1990
How Discovered: Tank Closure
How Discovered Description: TANK CLOSURE
Discharge Source: Other
Discharge Cause: Other
Stop Method: Close and Remove Tank

Map ID
Direction
Distance
Elevation

MAP FINDINGS

Site

Database(s)

EDR ID Number
EPA ID Number

LANCAIR CORP (Continued)

1000437555

Stop Description: CLOSE AND REMOVE TANK
No Further Action Date: 01/26/2010
CA Water Watershed Name: Tijuana - Tijuana Valley - Water Tanks (911.12)
Dwr Groundwater Subbasin Name: Not reported
Disadvantaged Community: Severely Disadvantaged Community
CA Enviroscreen 3 Score: 56-60%
CA Enviroscreen 4 Score: 55-60%
Military DOD Site: No
Facility Project Subtype: Not reported
RWQCB Region: SAN DIEGO RWQCB (REGION 9)
Site History: Note: Case #H10618-019 is being administratively consolidated with case #H10618-016 (both aviation gasoline releases in the Fuel Farm Area of the Brown Field airport) in January 2010, and release -019 is being administratively closed by DEH. The Fuel Farm releases, including -019, will be investigated and closed under release -016. Please see case #H10618-016 (Global ID T0607300601) for additional case information. Release -019 refers to one leaking underground storage tank (UST #8) located within the former Fuel Farm portion of Brown Field Airport. UST 8 was a 50,000 gallon capacity concrete tank that formerly contained jet fuel/aviation gas- built in the 1940s. The results of initial assessment activities for release -019 and additional releases (-016, -017, -018, -022, -023, -024) from 7 other leaking tanks in the Fuel Farm area are provided in the Subsurface Assessment Report, dated May 11, 2007, and prepared by SCS Engineers (SEE REPORT UNDER RELEASE -016). The USTs, which all contained aviation fuel, were removed from the Fuel Farm on October 10, 1990. Approx. 40 cubic yards of contaminated soil was removed and stockpiled from the UST #8 excavation. Release -019 is included in the overall investigation of the Fuel Farm site. A soil vapor study was conducted at the site in November 2008 to assess potential health risks. Additional investigation of the extent of soil and groundwater petroleum contamination in the Fuel Farm area will be conducted as funding becomes available to the City of San Diego.

LUST:

Global Id: T0607300588
Contact Type: Local Agency Caseworker - Primary Caseworker
Contact Name: TERESA SHERMAN
Organization Name: SAN DIEGO COUNTY LOP
Address: P.O. Box 129261
City: San Diego
Email: teresa.sherman@sdcounty.ca.gov
Phone Number: Not reported

LUST:

Global Id: T0607300588
Action Type: ENFORCEMENT
Date: 01/22/2010
Action: Closure/No Further Action Letter

Global Id: T0607300588
Action Type: ENFORCEMENT
Date: 10/23/1990
Action: Notice of Responsibility

Global Id: T0607300588
Action Type: ENFORCEMENT

Map ID
Direction
Distance
Elevation

MAP FINDINGS

Site

Database(s)

EDR ID Number
EPA ID Number

LANCAIR CORP (Continued)

1000437555

Date: 07/13/2009
Action: Letter - Notice

Global Id: T0607300588
Action Type: ENFORCEMENT
Date: 10/21/2009
Action: Technical Correspondence / Assistance / Other

Global Id: T0607300588
Action Type: ENFORCEMENT
Date: 04/28/2009
Action: Technical Correspondence / Assistance / Other

Global Id: T0607300588
Action Type: Other
Date: 10/22/1990
Action: Leak Reported

Global Id: T0607300588
Action Type: ENFORCEMENT
Date: 07/31/2008
Action: Technical Correspondence / Assistance / Other

Global Id: T0607300588
Action Type: ENFORCEMENT
Date: 07/31/2008
Action: Technical Correspondence / Assistance / Other

Global Id: T0607300588
Action Type: ENFORCEMENT
Date: 10/30/2008
Action: Technical Correspondence / Assistance / Other

Global Id: T0607300588
Action Type: Other
Date: 10/12/1990
Action: Leak Began

Global Id: T0607300588
Action Type: Other
Date: 10/12/1990
Action: Leak Discovery

Global Id: T0607300588
Action Type: Other
Date: 10/12/1990
Action: Leak Stopped

LUST:
Global Id: T0607300588
Status: Open - Case Begin Date
Status Date: 10/12/1990

Global Id: T0607300588
Status: Open - Remediation
Status Date: 11/03/1992

Map ID
Direction
Distance
Elevation

MAP FINDINGS

Site

Database(s)

EDR ID Number
EPA ID Number

LANCAIR CORP (Continued)

1000437555

Global Id: T0607300588
Status: Open - Site Assessment
Status Date: 10/26/2009

Global Id: T0607300588
Status: Open - Site Assessment
Status Date: 01/20/2010

Global Id: T0607300588
Status: Completed - Case Closed
Status Date: 01/26/2010

Name: SDCTY-GEN SER,BROWN FIELD
Address: 1424 CONTINENTAL ST
City,State,Zip: SAN DIEGO, CA 921731708
Lead Agency: SAN DIEGO COUNTY LOP
Case Type: LUST Cleanup Site
Geo Track: http://geotracker.waterboards.ca.gov/profile_report.asp?global_id=T0607300712
Global Id: T0607300712
Latitude: 32.5690714
Longitude: -116.9851602
Status: Completed - Case Closed
Status Date: 08/21/2003
Case Worker: Not reported
RB Case Number: 9UT1933
Local Agency: Not reported
File Location: Local Agency
Local Case Number: H10618-020
Potential Media Affect: Aquifer used for drinking water supply
Potential Contaminants of Concern: Heating Oil / Fuel Oil
EPA Region: 9
Coordinate Source: Google Map Move
Cuf Case: NO
Quantity Released Gallons: Not reported
Begin Date: 12/06/1990
Leak Reported Date: 12/07/1990
How Discovered: Not reported
How Discovered Description: Not reported
Discharge Source: Tank
Discharge Cause: Physc / Mech Damage
Stop Method: Close and Remove Tank
Stop Description: CLOSE AND REMOVE TANK
No Further Action Date: 08/21/2003
CA Water Watershed Name: Tijuana - Tijuana Valley - Water Tanks (911.12)
Dwr Groundwater Subbasin Name: Not reported
Disadvantaged Community: Severely Disadvantaged Community
CA Enviroscreen 3 Score: 56-60%
CA Enviroscreen 4 Score: 55-60%
Military DOD Site: No
Facility Project Subtype: Not reported
RWQCB Region: SAN DIEGO RWQCB (REGION 9)
Site History: Not reported

LUST:
Global Id: T0607300712
Action Type: ENFORCEMENT
Date: 08/19/2003

Map ID
Direction
Distance
Elevation

MAP FINDINGS

Site

Database(s)

EDR ID Number
EPA ID Number

LANCAIR CORP (Continued)

1000437555

Action: Closure/No Further Action Letter

Global Id: T0607300712
Action Type: ENFORCEMENT
Date: 12/07/1990
Action: Notice of Responsibility

Global Id: T0607300712
Action Type: Other
Date: 12/07/1990
Action: Leak Reported

Global Id: T0607300712
Action Type: Other
Date: 12/06/1990
Action: Leak Began

Global Id: T0607300712
Action Type: Other
Date: 12/06/1990
Action: Leak Discovery

Global Id: T0607300712
Action Type: Other
Date: 12/06/1990
Action: Leak Stopped

LUST:

Global Id: T0607300712
Status: Open - Case Begin Date
Status Date: 12/06/1990

Global Id: T0607300712
Status: Completed - Case Closed
Status Date: 08/21/2003

Name: SDCTY-GEN SER,BROWN FIELD
Address: 1424 CONTINENTAL ST
City,State,Zip: SAN DIEGO, CA 921731708
Lead Agency: SAN DIEGO COUNTY LOP
Case Type: LUST Cleanup Site
Geo Track: http://geotracker.waterboards.ca.gov/profile_report.asp?global_id=T0607300601
Global Id: T0607300601
Latitude: 32.5709028780514
Longitude: -116.99285030365
Status: Completed - Case Closed
Status Date: 03/13/2018
Case Worker: TS
RB Case Number: 9UT1812
Local Agency: SAN DIEGO COUNTY LOP
File Location: Local Agency
Local Case Number: H10618-016
Potential Media Affect: Aquifer used for drinking water supply
Potential Contaminants of Concern: Aviation
EPA Region: 9
Coordinate Source: Google Map Move

Map ID
Direction
Distance
Elevation

MAP FINDINGS

Site

Database(s)

EDR ID Number
EPA ID Number

LANCAIR CORP (Continued)

1000437555

Cuf Case: YES
Quantity Released Gallons: Not reported
Begin Date: 10/10/1990
Leak Reported Date: 10/10/1990
How Discovered: Tank Closure
How Discovered Description: TANK CLOSURE
Discharge Source: Other, Tank
Discharge Cause: Other
Stop Method: Other Means
Stop Description: OTHER MEANS
No Further Action Date: 03/13/2018
CA Water Watershed Name: Tijuana - Tijuana Valley - Water Tanks (911.12)
Dwr Groundwater Subbasin Name: Not reported
Disadvantaged Community: Severely Disadvantaged Community
CA Enviroscreen 3 Score: 56-60%
CA Enviroscreen 4 Score: 55-60%
Military DOD Site: No
Facility Project Subtype: Not reported
RWQCB Region: SAN DIEGO RWQCB (REGION 9)
Site History: Six underground storage tanks (USTs), including USTs #8, #9, #12, #13, #16, and #17, were removed from the former Fuel Farm area of the Brown Field Airport in 1990-1991. Six separate unauthorized release cases, #H10618-016 (UST #9), -017 (UST #12), -018 (UST #13), -019 (UST #8), -022 (UST #16), and -023 (UST #17) were initially opened, then the cases were consolidated into one case (#H10618-016) in 2010. The USTs ranged in capacity from 25,000 gallons to 220,000 gallons. Four of the tanks (UST #8, #9, #12, and #13) were concrete and stored aviation gas/ jet fuel. USTs #16 and #17 were 220,000-gallon steel diesel/ jet fuel tanks connected by an underground fuel transfer system which fed through a central piping vault. Elevated concentrations of total petroleum hydrocarbons (TPH), benzene, toluene, ethylbenzene, and xylenes (BTEX), and methyl tertiary butyl ether (MTBE) were detected in soil samples collected beneath product piping and from the six UST excavations. In addition, ponded light non-aqueous phase liquid (LNAPL or free product) was observed beneath the piping vault. The quantity and timeframes of the fuel releases are not known. A total of approximately 3,670 cubic yards of petroleum hydrocarbon-impacted soil was removed from the tank excavations. Soil with non-detectable concentrations of TPH were used as excavation backfill. The Regional Water Quality Control Board approved on-site reuse of treated (via bioremediation) and stockpiled soil as fill at various locations at the airport. From 1997 to 2013, twenty soil borings, twelve groundwater monitoring wells, and two extraction wells were installed to assess petroleum hydrocarbon impacts to soil and groundwater. Soils impacted with TPH in the gasoline range (TPH-g) and in the diesel range (TPH-d) were found at depths ranging from approximately 30 feet to 180 feet below ground surface (bgs). The highest TPH concentrations were located at sample depths ranging from approximately 60 feet to 75 feet bgs. This depth range generally corresponds to the lithologic contact between the coarser-grained San Diego Formation and the underlying finer-grained Otay Formation. A perched groundwater zone was identified around the contact area, and well screens in two of the monitoring wells and the two extraction wells were installed at depths ranging from 40 feet to 80 feet bgs to monitor the groundwater. Ten of the monitoring wells were screened at depths ranging from 175 feet to 217 feet bgs in the main aquifer. The site is located in the Water Tanks Hydrologic

Map ID
Direction
Distance
Elevation

MAP FINDINGS

Site

Database(s)

EDR ID Number
EPA ID Number

LANCAIR CORP (Continued)

1000437555

Subarea, where groundwater has potential beneficial uses for municipal, agricultural, and industrial supply. The site is located on a plateau, and historical groundwater flow directions at the site have ranged from the northeast, the southeast, and the east (most recently). The highest concentrations of dissolved TPH and volatile organic compounds (VOCs), including BTEX, 1,2-dibromoethane (EDB), and 1,2-dichloroethane (EDC), were found in the on-site perched groundwater zone. EDB and EDC were added to aviation fuel to prevent the formation of lead compound deposits in the engine combustion chambers. Benzene is the only VOC above its Maximum Contaminant Level (MCL) in MW12B, the most downgradient perched zone well. Benzene concentrations in MW12B ranged from 2.29 micrograms per liter (g/l) in September 2013 to 60.8 g/l in December 2104. The consultant attributed the increase to a rising groundwater level in the perched zone and greater contact with residual soil contaminants. Approximately two inches of LNAPL was detected in monitoring wells MW4 and MW5 in October 1997, but measurable free product was not detected in the wells after 1997. In August 2011, an apparent thickness of 1.85 feet of LNAPL was measured in well MW7. A laboratory analysis identified the LNAPL as primarily aviation gas. Periodic LNAPL removal using a disposal bailer recovered approximately 6.5 gallons of product, and LNAPL was not detected in MW7 after June 2014. LNAPL was later measured in extraction well VEW-2 in January 2015, with an apparent thickness of 3.52 feet. Approximately 2.7 gallons of LNAPL and 13 gallons of mixed LNAPL/water were recovered from the well with a bailer between September 2015 and January 2016, and product was not present in September 2016, January 2017, or February 2017. Based on the absence of LNAPL in any of the site wells, the consultant concluded that free product had been removed to the extent practicable, and DEH concurred. A soil vapor study was conducted across the Fuel Farm site in November 2008 to assess potential health risks. Twenty-five borings were drilled across the site to a depth of 5 feet bgs, and soil samples were analyzed by a mobile laboratory. Based on the results, the consultant concluded that there is no significant risk to human health at the site under a commercial exposure scenario from potential exposure to BTEX vapors migrating from soil containing hydrocarbons at the site. The site is located in the service area of a public water system. There are no municipal or domestic wells in the area and the nearest irrigation wells are greater than 0.3 miles up-gradient and cross-gradient. Irrigation wells in the site vicinity are screened at depths of 500 feet and greater. Current site use is a vacant lot, and according to the City of San Diego Airports Division, the further use of the site is anticipated to be for aeronautical purposes (i.e., aircraft hangers and parking). In the Corrective Action Plan (CAP) and CAP Addendums prepared for the site, the consultant recommends mitigation of residual petroleum hydrocarbon-impacted soil and groundwater beneath the site through remediation by natural attenuation (RNA). The selection of RNA is based on the removal of the contaminant sources (USTs and piping), LNAPL removal to the extent practicable through remedial actions including soil excavation and product removal by bailing, the overall stable areal extent of the dissolved petroleum hydrocarbon plume, the delineation of the extent of soil and groundwater contamination, incomplete exposure pathways, and the less than significant human-health risks from soil vapors. Through RNA, contaminant concentrations are expected to decline over time to the respective

Map ID
Direction
Distance
Elevation

MAP FINDINGS

Site

Database(s)

EDR ID Number
EPA ID Number

LANCAIR CORP (Continued)

1000437555

MCLs. The DEH estimated timeframe for dissolved benzene to reach its MCL of 1 g/l at the site is approximately 62 years. The consultant recommends no further action (NFA) and case closure. A 60-day public notification period was completed to allow public review and comments on the CAP and CAP Addendums and DEH's intent to close the case. Comments were only received by the City of San Diego Public Utilities Department (PUD), and DEH provided written responses to the comments. Wells associated with the site investigation will be destroyed under permit number DEH2017-LMWP-003196.

LUST:

Global Id: T0607300601
Contact Type: Local Agency Caseworker - Primary Caseworker
Contact Name: TERESA SHERMAN
Organization Name: SAN DIEGO COUNTY LOP
Address: P.O. Box 129261
City: San Diego
Email: teresa.sherman@sdcounty.ca.gov
Phone Number: Not reported

LUST:

Global Id: T0607300601
Action Type: RESPONSE
Date: 11/23/2015
Action: Other Report / Document

Global Id: T0607300601
Action Type: RESPONSE
Date: 10/27/2017
Action: Fact Sheets - Public Participation

Global Id: T0607300601
Action Type: ENFORCEMENT
Date: 10/15/2012
Action: Technical Correspondence / Assistance / Other

Global Id: T0607300601
Action Type: ENFORCEMENT
Date: 05/14/2012
Action: Technical Correspondence / Assistance / Other

Global Id: T0607300601
Action Type: ENFORCEMENT
Date: 08/20/2015
Action: Technical Correspondence / Assistance / Other

Global Id: T0607300601
Action Type: ENFORCEMENT
Date: 03/19/2015
Action: Technical Correspondence / Assistance / Other

Global Id: T0607300601
Action Type: ENFORCEMENT
Date: 03/13/2018
Action: Closure/No Further Action Letter

Global Id: T0607300601

Map ID
Direction
Distance
Elevation

MAP FINDINGS

Site

Database(s)

EDR ID Number
EPA ID Number

LANCAIR CORP (Continued)

1000437555

Action Type: ENFORCEMENT
Date: 03/13/2018
Action: Technical Correspondence / Assistance / Other

Global Id: T0607300601
Action Type: ENFORCEMENT
Date: 06/20/2017
Action: Technical Correspondence / Assistance / Other

Global Id: T0607300601
Action Type: ENFORCEMENT
Date: 12/27/2017
Action: Technical Correspondence / Assistance / Other

Global Id: T0607300601
Action Type: ENFORCEMENT
Date: 10/23/2017
Action: Technical Correspondence / Assistance / Other

Global Id: T0607300601
Action Type: RESPONSE
Date: 08/07/2015
Action: Email Correspondence

Global Id: T0607300601
Action Type: RESPONSE
Date: 01/25/2016
Action: Other Report / Document

Global Id: T0607300601
Action Type: RESPONSE
Date: 11/03/2016
Action: Request for Closure - Regulator Responded

Global Id: T0607300601
Action Type: ENFORCEMENT
Date: 01/22/2010
Action: Letter - Notice

Global Id: T0607300601
Action Type: ENFORCEMENT
Date: 01/22/2010
Action: Letter - Notice

Global Id: T0607300601
Action Type: ENFORCEMENT
Date: 01/22/2010
Action: Letter - Notice

Global Id: T0607300601
Action Type: ENFORCEMENT
Date: 01/22/2010
Action: Letter - Notice

Global Id: T0607300601
Action Type: ENFORCEMENT
Date: 02/02/2010

Map ID
Direction
Distance
Elevation

MAP FINDINGS

Site

Database(s)

EDR ID Number
EPA ID Number

LANCAIR CORP (Continued)

1000437555

Action: Technical Correspondence / Assistance / Other

Global Id: T0607300601
Action Type: ENFORCEMENT
Date: 01/22/2010
Action: Letter - Notice

Global Id: T0607300601
Action Type: ENFORCEMENT
Date: 02/21/2014
Action: Technical Correspondence / Assistance / Other

Global Id: T0607300601
Action Type: ENFORCEMENT
Date: 01/12/2015
Action: Technical Correspondence / Assistance / Other

Global Id: T0607300601
Action Type: ENFORCEMENT
Date: 12/04/2014
Action: Technical Correspondence / Assistance / Other

Global Id: T0607300601
Action Type: ENFORCEMENT
Date: 05/05/2017
Action: Clean Up Fund - Case Closure Review Summary Report (RSR)

Global Id: T0607300601
Action Type: RESPONSE
Date: 06/05/2013
Action: Soil and Water Investigation Report

Global Id: T0607300601
Action Type: RESPONSE
Date: 10/19/2015
Action: Other Report / Document

Global Id: T0607300601
Action Type: RESPONSE
Date: 12/21/2015
Action: Other Report / Document

Global Id: T0607300601
Action Type: RESPONSE
Date: 02/14/2017
Action: Other Report / Document

Global Id: T0607300601
Action Type: RESPONSE
Date: 09/23/2015
Action: Request for Closure - Regulator Responded

Global Id: T0607300601
Action Type: RESPONSE
Date: 08/13/2015
Action: Monitoring Report - Quarterly - Regulator Responded

Map ID
Direction
Distance
Elevation

MAP FINDINGS

Site

Database(s)

EDR ID Number
EPA ID Number

LANCAIR CORP (Continued)

1000437555

| | |
|--------------|-----------------------------------------------------|
| Global Id: | T0607300601 |
| Action Type: | ENFORCEMENT |
| Date: | 07/31/2008 |
| Action: | Technical Correspondence / Assistance / Other |
| Global Id: | T0607300601 |
| Action Type: | ENFORCEMENT |
| Date: | 10/19/1990 |
| Action: | Notice of Responsibility |
| Global Id: | T0607300601 |
| Action Type: | ENFORCEMENT |
| Date: | 07/13/2009 |
| Action: | Letter - Notice |
| Global Id: | T0607300601 |
| Action Type: | ENFORCEMENT |
| Date: | 10/21/2009 |
| Action: | Technical Correspondence / Assistance / Other |
| Global Id: | T0607300601 |
| Action Type: | ENFORCEMENT |
| Date: | 12/08/2011 |
| Action: | Technical Correspondence / Assistance / Other |
| Global Id: | T0607300601 |
| Action Type: | ENFORCEMENT |
| Date: | 08/20/2015 |
| Action: | Technical Correspondence / Assistance / Other |
| Global Id: | T0607300601 |
| Action Type: | ENFORCEMENT |
| Date: | 03/16/2015 |
| Action: | Technical Correspondence / Assistance / Other |
| Global Id: | T0607300601 |
| Action Type: | ENFORCEMENT |
| Date: | 12/21/2016 |
| Action: | Technical Correspondence / Assistance / Other |
| Global Id: | T0607300601 |
| Action Type: | ENFORCEMENT |
| Date: | 01/06/2016 |
| Action: | Technical Correspondence / Assistance / Other |
| Global Id: | T0607300601 |
| Action Type: | ENFORCEMENT |
| Date: | 01/05/2017 |
| Action: | Technical Correspondence / Assistance / Other |
| Global Id: | T0607300601 |
| Action Type: | RESPONSE |
| Date: | 01/10/2014 |
| Action: | Monitoring Report - Quarterly - Regulator Responded |
| Global Id: | T0607300601 |
| Action Type: | RESPONSE |

Map ID
Direction
Distance
Elevation

MAP FINDINGS

Site

Database(s)

EDR ID Number
EPA ID Number

LANCAIR CORP (Continued)

1000437555

Date: 03/18/2015
Action: Other Workplan - Regulator Responded

Global Id: T0607300601
Action Type: RESPONSE
Date: 01/30/2015
Action: Monitoring Report - Quarterly - Regulator Responded

Global Id: T0607300601
Action Type: RESPONSE
Date: 06/03/2015
Action: Corrective Action Plan / Remedial Action Plan - Regulator Responded

Global Id: T0607300601
Action Type: REMEDIATION
Date: 10/12/1990
Action: Excavation

Global Id: T0607300601
Action Type: REMEDIATION
Date: 10/01/1997
Action: Free Product Removal

Global Id: T0607300601
Action Type: ENFORCEMENT
Date: 04/28/2009
Action: Technical Correspondence / Assistance / Other

Global Id: T0607300601
Action Type: ENFORCEMENT
Date: 06/08/2011
Action: Technical Correspondence / Assistance / Other

Global Id: T0607300601
Action Type: ENFORCEMENT
Date: 05/31/2011
Action: Technical Correspondence / Assistance / Other

Global Id: T0607300601
Action Type: ENFORCEMENT
Date: 12/03/2013
Action: Technical Correspondence / Assistance / Other

Global Id: T0607300601
Action Type: ENFORCEMENT
Date: 01/04/2017
Action: Technical Correspondence / Assistance / Other

Global Id: T0607300601
Action Type: ENFORCEMENT
Date: 01/06/2016
Action: Technical Correspondence / Assistance / Other

Global Id: T0607300601
Action Type: ENFORCEMENT
Date: 11/18/2015
Action: Technical Correspondence / Assistance / Other

Map ID
Direction
Distance
Elevation

MAP FINDINGS

Site

Database(s)

EDR ID Number
EPA ID Number

LANCAIR CORP (Continued)

1000437555

| | |
|--------------|------------------------------------------------------------------------|
| Global Id: | T0607300601 |
| Action Type: | Other |
| Date: | 10/10/1990 |
| Action: | Leak Reported |
| Global Id: | T0607300601 |
| Action Type: | RESPONSE |
| Date: | 12/04/2014 |
| Action: | Correspondence |
| Global Id: | T0607300601 |
| Action Type: | RESPONSE |
| Date: | 01/13/2017 |
| Action: | Other Report / Document |
| Global Id: | T0607300601 |
| Action Type: | RESPONSE |
| Date: | 02/11/2010 |
| Action: | Risk Assessment Report - Regulator Responded |
| Global Id: | T0607300601 |
| Action Type: | RESPONSE |
| Date: | 04/28/2011 |
| Action: | Soil and Water Investigation Workplan - Regulator Responded |
| Global Id: | T0607300601 |
| Action Type: | RESPONSE |
| Date: | 02/21/2012 |
| Action: | Site Assessment Report - Regulator Responded |
| Global Id: | T0607300601 |
| Action Type: | RESPONSE |
| Date: | 10/11/2012 |
| Action: | Soil and Water Investigation Workplan - Addendum - Regulator Responded |
| Global Id: | T0607300601 |
| Action Type: | ENFORCEMENT |
| Date: | 07/31/2008 |
| Action: | Technical Correspondence / Assistance / Other |
| Global Id: | T0607300601 |
| Action Type: | ENFORCEMENT |
| Date: | 10/30/2008 |
| Action: | Technical Correspondence / Assistance / Other |
| Global Id: | T0607300601 |
| Action Type: | ENFORCEMENT |
| Date: | 10/22/2012 |
| Action: | Technical Correspondence / Assistance / Other |
| Global Id: | T0607300601 |
| Action Type: | ENFORCEMENT |
| Date: | 09/03/2015 |
| Action: | Technical Correspondence / Assistance / Other |
| Global Id: | T0607300601 |
| Action Type: | Other |

Map ID
Direction
Distance
Elevation

MAP FINDINGS

Site

Database(s)

EDR ID Number
EPA ID Number

LANCAIR CORP (Continued)

1000437555

Date: 10/10/1990
Action: Leak Began

Global Id: T0607300601
Action Type: Other
Date: 10/10/1990
Action: Leak Discovery

Global Id: T0607300601
Action Type: Other
Date: 10/10/1990
Action: Leak Stopped

LUST:

Global Id: T0607300601
Status: Open - Site Assessment
Status Date: 10/26/2009

Global Id: T0607300601
Status: Open - Case Begin Date
Status Date: 10/10/1990

Global Id: T0607300601
Status: Open - Remediation
Status Date: 11/03/1992

Global Id: T0607300601
Status: Open - Remediation
Status Date: 10/21/2009

Global Id: T0607300601
Status: Open - Site Assessment
Status Date: 01/20/2010

Global Id: T0607300601
Status: Open - Eligible for Closure
Status Date: 02/21/2018

Global Id: T0607300601
Status: Completed - Case Closed
Status Date: 03/13/2018

Name: SDCTY-GEN SER,BROWN FIELD
Address: 1424 CONTINENTAL ST
City,State,Zip: SAN DIEGO, CA 921731708
Lead Agency: SAN DIEGO COUNTY LOP
Case Type: LUST Cleanup Site
Geo Track: http://geotracker.waterboards.ca.gov/profile_report.asp?global_id=T0607301153
Global Id: T0607301153
Latitude: 32.56879
Longitude: -116.9855062
Status: Completed - Case Closed
Status Date: 05/23/2011
Case Worker: TS
RB Case Number: 9UT2388
Local Agency: SAN DIEGO COUNTY LOP

Map ID
Direction
Distance
Elevation

MAP FINDINGS

Site

Database(s)

EDR ID Number
EPA ID Number

LANCAIR CORP (Continued)

1000437555

File Location: Local Agency
Local Case Number: H10618-002
Potential Media Affect: Aquifer used for drinking water supply
Potential Contaminants of Concern: Aviation, Waste Oil / Motor / Hydraulic / Lubricating
EPA Region: 9
Coordinate Source: * Historical Geocode - Exact Address Match
Cuf Case: YES
Quantity Released Gallons: Not reported
Begin Date: 03/17/1989
Leak Reported Date: 03/17/1989
How Discovered: Tank Closure, Tank Tightness Test, Visual
How Discovered Description: OBSERVATIONS DURING TANK REMOVAL
Discharge Source: Tank
Discharge Cause: Other
Stop Method: Close and Remove Tank, Other Means
Stop Description: TANK REMOVALS, EXCAVATION OF CONT. SOIL
No Further Action Date: 05/23/2011
CA Water Watershed Name: Tijuana - Tijuana Valley - Water Tanks (911.12)
Dwr Groundwater Subbasin Name: Not reported
Disadvantaged Community: Severely Disadvantaged Community
CA EnviroScreen 3 Score: 56-60%
CA EnviroScreen 4 Score: 55-60%
Military DOD Site: No
Facility Project Subtype: Not reported
RWQCB Region: SAN DIEGO RWQCB (REGION 9)
Site History: Brown Field Airport is a civilian airport operated by the City of San Diego. Please note that releases -002 (Industrial Park Area) and -024 (Bearden Aviation) are not considered part of the Fuel Farm Area (see case H10618-016) of the airport and will be investigated and closed separately. Release 002: Underground storage tanks (USTs) 5 and 27 were located between Curran Street and the adjoining taxi apron in the Industrial Park area. The site is located in the Industrial Park Area of the Brown Field Airport, between Curran Street and the adjoining taxi apron. On March 17, 1989, two underground storage tanks (USTs), Tank 5, a 12,000-gallon steel UST that had stored aviation gas, and Tank 27, a 500-gallon steel waste oil UST, were removed from a common excavation on the site. Tank 5 had failed a precision test in November 1987. During the tank removal, holes were visible in both tanks, and visible soil contamination was observed under Tank #27. Based on these observations, an unauthorized release case (#H10816-002) was immediately opened for the site. Subsequent analyses of soil samples collected on March 21, 1989 below Tank 5 showed a maximum total petroleum hydrocarbons (TPH) concentration of 95.5 milligrams per kilogram (mg/kg), and indicated contamination by weathered gasoline. On March 22 to March 30, 1989, the Tank 5/Tank 27 excavation pit was overexcavated to a depth of approximately 14 to 15 feet below ground surface (bgs) in the former Tank 27 area, and as deep as 25.5 feet bgs in the former Tank 5 area. Fifteen confirmation soil samples were collected from the side walls, end walls, and bottom of the excavation after the soil removal. A maximum TPH concentration of 71.2 mg/kg was reported in one of ten soil samples collected in the vicinity of the former aviation gas UST (Tank 5), and organic lead was not detected in the sample. Five soil samples were collected in the waste oil UST (Tank 27) area. The highest reported Total Recoverable Petroleum Hydrocarbons (TRPH) concentration was 325 mg/kg, and total chromium was reported at a maximum level of 6 mg/kg. Organic lead and chlorinated solvents were

Map ID
Direction
Distance
Elevation

MAP FINDINGS

Site

Database(s)

EDR ID Number
EPA ID Number

LANCAIR CORP (Continued)

1000437555

not detected in the sample. According to the environmental consultant's March 1990 report (which documented the 1989 overexcavation activities), material that was excavated from above a depth of approximately 14 or 15 feet bgs was presumed to be clean, and was stockpiled. The tank excavation was later partially backfilled with this stockpiled soil (which had a maximum sample TPH concentration of 44.5 mg/kg), then clean imported fill was used to complete the excavation closure. Excavated soil below approximately 14 or 15 feet (a total of approximately 320 to 384 cubic yards) was presumed to be contaminated and was transported to the Brown Field Fuel Farm contaminated soil storage area and stockpiled. The Fuel Farm contaminated soil storage area also contained impacted soil from other UST removal locations at Brown Field. The soil stockpiles were allowed to attenuate naturally until sampling results indicated that the soil could be re-used at Brown Field. In 2009, approximately 100 cubic yards of remaining stockpiled soil was sampled by an environmental consultant and approved for on-site reuse by DEH/SAM. On September 25, 1997, in accordance with a DEH/SAM approved workplan, one boring, B-18, was placed in the Tank 5/Tank 27 excavation. According to the Site Assessment Report, dated March 3, 1998, B-18 was drilled to a depth of 36.5 feet bgs in a location between former Tanks 5 and 27. Soil samples were collected from the boring at depths of 5, 10, 15, 25, 30, and 35 feet bgs. TRPH was only detected in the soil sample collected at 15 feet bgs, with a reported concentration of 14 mg/kg. Groundwater was not encountered in the boring at 36.5 feet bgs. Based on reported depth to groundwater measurements in wells located in the nearby Fuel Farm area, groundwater is present at a depth of approximately 179 to 189 feet bgs in the vicinity of the site. The 1998 Site Assessment Report states that the primary sources of contamination (USTs and approximately 350 cubic yards of impacted soil) have been removed and that the extent of impacted soil has been assessed by the overexcavation activities and the soil boring in the tank excavation. The consultant concludes that the concentrations of residual petroleum hydrocarbons in remaining soil do not support the possibility of contaminant migration that could affect human health, groundwater, or surface water, and, therefore, recommends no further action at the site.

LUST:

Global Id: T0607301153
Contact Type: Local Agency Caseworker - Primary Caseworker
Contact Name: TERESA SHERMAN
Organization Name: SAN DIEGO COUNTY LOP
Address: P.O. Box 129261
City: San Diego
Email: teresa.sherman@sdcounty.ca.gov
Phone Number: Not reported

LUST:

Global Id: T0607301153
Action Type: ENFORCEMENT
Date: 03/30/1989
Action: Notice of Responsibility

Global Id: T0607301153
Action Type: REMEDIATION

Map ID
Direction
Distance
Elevation

MAP FINDINGS

Site

Database(s)

EDR ID Number
EPA ID Number

LANCAIR CORP (Continued)

1000437555

Date: 03/22/1989
Action: Excavation

Global Id: T0607301153
Action Type: ENFORCEMENT
Date: 07/13/2009
Action: Letter - Notice

Global Id: T0607301153
Action Type: ENFORCEMENT
Date: 05/23/2011
Action: Closure/No Further Action Letter

Global Id: T0607301153
Action Type: Other
Date: 03/17/1989
Action: Leak Reported

Global Id: T0607301153
Action Type: Other
Date: 03/17/1989
Action: Leak Began

Global Id: T0607301153
Action Type: Other
Date: 03/17/1989
Action: Leak Discovery

Global Id: T0607301153
Action Type: Other
Date: 03/17/1989
Action: Leak Stopped

LUST:

Global Id: T0607301153
Status: Open - Case Begin Date
Status Date: 03/17/1989

Global Id: T0607301153
Status: Open - Remediation
Status Date: 04/14/1989

Global Id: T0607301153
Status: Open - Site Assessment
Status Date: 12/09/2009

Global Id: T0607301153
Status: Open - Site Assessment
Status Date: 01/28/2010

Global Id: T0607301153
Status: Completed - Case Closed
Status Date: 05/23/2011

Name: SDCTY-GEN SER,BROWN FIELD
Address: 1424 CONTINENTAL ST

Map ID
Direction
Distance
Elevation

MAP FINDINGS

Site

Database(s)

EDR ID Number
EPA ID Number

LANCAIR CORP (Continued)

1000437555

City,State,Zip: SAN DIEGO, CA 921731708
Lead Agency: SAN DIEGO COUNTY LOP
Case Type: LUST Cleanup Site
Geo Track: http://geotracker.waterboards.ca.gov/profile_report.asp?global_id=T0607301164
Global Id: T0607301164
Latitude: 32.5690714
Longitude: -116.9851602
Status: Completed - Case Closed
Status Date: 07/01/2003
Case Worker: Not reported
RB Case Number: 9UT2398
Local Agency: Not reported
File Location: Local Agency
Local Case Number: H10618-012
Potential Media Affect: Soil
Potential Contaminants of Concern: Heating Oil / Fuel Oil
EPA Region: 9
Coordinate Source: Google Geocode
Cuf Case: NO
Quantity Released Gallons: Not reported
Begin Date: 04/14/1989
Leak Reported Date: 04/14/1989
How Discovered: Not reported
How Discovered Description: Not reported
Discharge Source: Tank
Discharge Cause: Physc / Mech Damage
Stop Method: Close and Remove Tank
Stop Description: CLOSE AND REMOVE TANK
No Further Action Date: 07/01/2003
CA Water Watershed Name: Tijuana - Tijuana Valley - Water Tanks (911.12)
Dwr Groundwater Subbasin Name: Not reported
Disadvantaged Community: Severely Disadvantaged Community
CA Enviroscreen 3 Score: 56-60%
CA Enviroscreen 4 Score: 55-60%
Military DOD Site: No
Facility Project Subtype: Not reported
RWQCB Region: SAN DIEGO RWQCB (REGION 9)
Site History: Not reported

LUST:

Global Id: T0607301164
Action Type: ENFORCEMENT
Date: 06/25/2003
Action: Closure/No Further Action Letter

Global Id: T0607301164
Action Type: ENFORCEMENT
Date: 05/05/1989
Action: Notice of Responsibility

Global Id: T0607301164
Action Type: Other
Date: 04/14/1989
Action: Leak Reported

Global Id: T0607301164
Action Type: Other
Date: 04/14/1989

Map ID
Direction
Distance
Elevation

MAP FINDINGS

Site

Database(s)

EDR ID Number
EPA ID Number

LANCAIR CORP (Continued)

1000437555

Action: Leak Began
Global Id: T0607301164
Action Type: Other
Date: 04/14/1989
Action: Leak Discovery

Global Id: T0607301164
Action Type: Other
Date: 04/14/1989
Action: Leak Stopped

LUST:

Global Id: T0607301164
Status: Open - Case Begin Date
Status Date: 04/14/1989

Global Id: T0607301164
Status: Completed - Case Closed
Status Date: 07/01/2003

Name: SDCTY-GEN SER,BROWN FIELD
Address: 1424 CONTINENTAL ST
City,State,Zip: SAN DIEGO, CA 921731708
Lead Agency: SAN DIEGO COUNTY LOP
Case Type: LUST Cleanup Site
Geo Track: http://geotracker.waterboards.ca.gov/profile_report.asp?global_id=T0607300719
Global Id: T0607300719
Latitude: 32.56879
Longitude: -116.9855062
Status: Completed - Case Closed
Status Date: 01/26/2010
Case Worker: TS
RB Case Number: 9UT1942
Local Agency: SAN DIEGO COUNTY LOP
File Location: Local Agency
Local Case Number: H10618-023
Potential Media Affect: Aquifer used for drinking water supply
Potential Contaminants of Concern: Diesel
EPA Region: 9
Coordinate Source: * Historical Geocode - Exact Address Match
Cuf Case: NO
Quantity Released Gallons: Not reported
Begin Date: 04/19/1991
Leak Reported Date: 04/19/1991
How Discovered: Tank Closure
How Discovered Description: TANK CLOSURE
Discharge Source: Other
Discharge Cause: Other
Stop Method: Close and Remove Tank
Stop Description: CLOSE AND REMOVE TANK
No Further Action Date: 01/26/2010
CA Water Watershed Name: Tijuana - Tijuana Valley - Water Tanks (911.12)
Dwr Groundwater Subbasin Name: Not reported
Disadvantaged Community: Severely Disadvantaged Community
CA EnviroScreen 3 Score: 56-60%

Map ID
Direction
Distance
Elevation

MAP FINDINGS

Site

Database(s)

EDR ID Number
EPA ID Number

LANCAIR CORP (Continued)

1000437555

CA EnviroScreen 4 Score: 55-60%
Military DOD Site: No
Facility Project Subtype: Not reported
RWQCB Region: SAN DIEGO RWQCB (REGION 9)
Site History: Note: Case #H10618-023 is being administratively consolidated with case #H10618-016 (both aviation gasoline releases in the Fuel Farm Area of the Brown Field airport) in January 2010, and release -023 is being administratively closed by DEH. The Fuel Farm releases, including -023, will be investigated and closed under release -016. Please see case #H10618-016 (Global ID T0607300601) for additional case information. Release -023: USTs 16 and 17 were manifolded by an underground fuel transfer system which fed through a central pipe vault. Release -023 is referred to in the case files as the tank vault (between UST 16 and 17) and as UST #17, a leaking underground storage tank located within the former Fuel Farm portion of Brown Field Airport. UST 17 was a 220,000 gallon capacity concrete tank that formerly contained jet fuel/aviation gas- built in the 1940s. UST #17 and the vault were removed in March 1991. Approx. 2500 cubic yards of contaminated soil was removed and stockpiled from the combined UST #16 and UST#17 excavations. A soil sample collected at the bottom of the pipe vault excavation (48 ft. bgs) had a TPH concentration of 1,520 mg/kg. Sidewall samples ranged from 20 to 4,800 mg/kg TPH. TPH concentrations in samples collected at the bottom of USTs 16 and 17 excavations were below detection limits. Release -023 is included in the overall investigation of the Fuel Farm site. The results of initial assessment activities for release -023 and additional releases (-016, -017, -018, -019, -022, -024) from 7 other leaking tanks in the Fuel Farm area are provided in the Subsurface Assessment Report, dated May 11, 2007, and prepared by SCS Engineers (SEE REPORT UNDER RELEASE -016). A soil vapor study was conducted at the site in November 2008 to assess potential health risks. Additional investigation of the extent of soil and groundwater petroleum contamination in the Fuel Farm area will be conducted as funding becomes available to the City of San Diego.

LUST:

Global Id: T0607300719
Contact Type: Local Agency Caseworker - Primary Caseworker
Contact Name: TERESA SHERMAN
Organization Name: SAN DIEGO COUNTY LOP
Address: P.O. Box 129261
City: San Diego
Email: teresa.sherman@sdcounty.ca.gov
Phone Number: Not reported

LUST:

Global Id: T0607300719
Action Type: ENFORCEMENT
Date: 07/31/2008
Action: Technical Correspondence / Assistance / Other

Global Id: T0607300719
Action Type: ENFORCEMENT
Date: 01/22/2010
Action: Closure/No Further Action Letter

Global Id: T0607300719

Map ID
Direction
Distance
Elevation

MAP FINDINGS

Site

Database(s)

EDR ID Number
EPA ID Number

LANCAIR CORP (Continued)

1000437555

Action Type: ENFORCEMENT
Date: 05/14/1991
Action: Notice of Responsibility

Global Id: T0607300719
Action Type: ENFORCEMENT
Date: 07/13/2009
Action: Letter - Notice

Global Id: T0607300719
Action Type: ENFORCEMENT
Date: 10/21/2009
Action: Technical Correspondence / Assistance / Other

Global Id: T0607300719
Action Type: ENFORCEMENT
Date: 04/28/2009
Action: Technical Correspondence / Assistance / Other

Global Id: T0607300719
Action Type: Other
Date: 04/19/1991
Action: Leak Reported

Global Id: T0607300719
Action Type: ENFORCEMENT
Date: 07/31/2008
Action: Technical Correspondence / Assistance / Other

Global Id: T0607300719
Action Type: ENFORCEMENT
Date: 10/30/2008
Action: Technical Correspondence / Assistance / Other

Global Id: T0607300719
Action Type: Other
Date: 04/19/1991
Action: Leak Began

Global Id: T0607300719
Action Type: Other
Date: 04/19/1991
Action: Leak Discovery

Global Id: T0607300719
Action Type: Other
Date: 04/19/1991
Action: Leak Stopped

LUST:
Global Id: T0607300719
Status: Open - Case Begin Date
Status Date: 04/19/1991

Global Id: T0607300719
Status: Open - Remediation
Status Date: 11/03/1992

Map ID
Direction
Distance
Elevation

MAP FINDINGS

Site

Database(s)

EDR ID Number
EPA ID Number

LANCAIR CORP (Continued)

1000437555

Global Id: T0607300719
Status: Open - Site Assessment
Status Date: 10/26/2009

Global Id: T0607300719
Status: Open - Site Assessment
Status Date: 01/20/2010

Global Id: T0607300719
Status: Open - Site Assessment
Status Date: 01/21/2010

Global Id: T0607300719
Status: Completed - Case Closed
Status Date: 01/26/2010

Name: SDCTY-GEN SER,BROWN FIELD
Address: 1424 CONTINENTAL ST
City,State,Zip: SAN DIEGO, CA 921731708
Lead Agency: SAN DIEGO COUNTY LOP
Case Type: LUST Cleanup Site
Geo Track: http://geotracker.waterboards.ca.gov/profile_report.asp?global_id=T0607301157
Global Id: T0607301157
Latitude: 32.5690714
Longitude: -116.9851602
Status: Completed - Case Closed
Status Date: 09/11/2003
Case Worker: Not reported
RB Case Number: 9UT2391
Local Agency: Not reported
File Location: Local Agency
Local Case Number: H10618-005
Potential Media Affect: Soil
Potential Contaminants of Concern: Heating Oil / Fuel Oil
EPA Region: 9
Coordinate Source: Google Geocode
Cuf Case: NO
Quantity Released Gallons: Not reported
Begin Date: 03/17/1989
Leak Reported Date: 03/17/1989
How Discovered: Not reported
How Discovered Description: Not reported
Discharge Source: Tank
Discharge Cause: Physc / Mech Damage
Stop Method: Close and Remove Tank
Stop Description: CLOSE AND REMOVE TANK
No Further Action Date: 09/11/2003
CA Water Watershed Name: Tijuana - Tijuana Valley - Water Tanks (911.12)
Dwr Groundwater Subbasin Name: Not reported
Disadvantaged Community: Severely Disadvantaged Community
CA Enviroscreen 3 Score: 56-60%
CA Enviroscreen 4 Score: 55-60%
Military DOD Site: No
Facility Project Subtype: Not reported
RWQCB Region: SAN DIEGO RWQCB (REGION 9)
Site History: Not reported

Map ID
Direction
Distance
Elevation

MAP FINDINGS

Site

Database(s)

EDR ID Number
EPA ID Number

LANCAIR CORP (Continued)

1000437555

LUST:

Global Id: T0607301157
Action Type: ENFORCEMENT
Date: 09/04/2003
Action: Closure/No Further Action Letter

Global Id: T0607301157
Action Type: ENFORCEMENT
Date: 03/30/1989
Action: Notice of Responsibility

Global Id: T0607301157
Action Type: Other
Date: 03/17/1989
Action: Leak Reported

Global Id: T0607301157
Action Type: Other
Date: 03/17/1989
Action: Leak Began

Global Id: T0607301157
Action Type: Other
Date: 03/17/1989
Action: Leak Discovery

Global Id: T0607301157
Action Type: Other
Date: 03/17/1989
Action: Leak Stopped

LUST:

Global Id: T0607301157
Status: Open - Case Begin Date
Status Date: 03/17/1989

Global Id: T0607301157
Status: Completed - Case Closed
Status Date: 09/11/2003

Name: SDCTY-GEN SER,BROWN FIELD
Address: 1424 CONTINENTAL ST
City,State,Zip: SAN DIEGO, CA 921731708
Lead Agency: SAN DIEGO COUNTY LOP
Case Type: LUST Cleanup Site
Geo Track: http://geotracker.waterboards.ca.gov/profile_report.asp?global_id=T0607301165
Global Id: T0607301165
Latitude: 32.5690714
Longitude: -116.9851602
Status: Completed - Case Closed
Status Date: 06/13/2003
Case Worker: Not reported
RB Case Number: 9UT2399
Local Agency: Not reported
File Location: Local Agency

Map ID
Direction
Distance
Elevation

MAP FINDINGS

Site

Database(s)

EDR ID Number
EPA ID Number

LANCAIR CORP (Continued)

1000437555

Local Case Number: H10618-013
Potential Media Affect: Soil
Potential Contaminants of Concern: Heating Oil / Fuel Oil
EPA Region: 9
Coordinate Source: Google Geocode
Cuf Case: NO
Quantity Released Gallons: Not reported
Begin Date: 04/14/1989
Leak Reported Date: 04/14/1989
How Discovered: Not reported
How Discovered Description: Not reported
Discharge Source: Tank
Discharge Cause: Physc / Mech Damage
Stop Method: Close and Remove Tank
Stop Description: CLOSE AND REMOVE TANK
No Further Action Date: 06/13/2003
CA Water Watershed Name: Tijuana - Tijuana Valley - Water Tanks (911.12)
Dwr Groundwater Subbasin Name: Not reported
Disadvantaged Community: Severely Disadvantaged Community
CA EnviroScreen 3 Score: 56-60%
CA EnviroScreen 4 Score: 55-60%
Military DOD Site: No
Facility Project Subtype: Not reported
RWQCB Region: SAN DIEGO RWQCB (REGION 9)
Site History: Not reported

LUST:

Global Id: T0607301165
Action Type: ENFORCEMENT
Date: 06/10/2003
Action: Closure/No Further Action Letter

Global Id: T0607301165
Action Type: ENFORCEMENT
Date: 05/05/1989
Action: Notice of Responsibility

Global Id: T0607301165
Action Type: Other
Date: 04/14/1989
Action: Leak Reported

Global Id: T0607301165
Action Type: Other
Date: 04/14/1989
Action: Leak Began

Global Id: T0607301165
Action Type: Other
Date: 04/14/1989
Action: Leak Discovery

Global Id: T0607301165
Action Type: Other
Date: 04/14/1989
Action: Leak Stopped

Map ID
Direction
Distance
Elevation

MAP FINDINGS

Site

Database(s)

EDR ID Number
EPA ID Number

LANCAIR CORP (Continued)

1000437555

LUST:

Global Id: T0607301165
Status: Open - Case Begin Date
Status Date: 04/14/1989

Global Id: T0607301165
Status: Completed - Case Closed
Status Date: 06/13/2003

Name: SDCTY-GEN SER,BROWN FIELD
Address: 1424 CONTINENTAL ST
City,State,Zip: SAN DIEGO, CA 921731708
Lead Agency: SAN DIEGO COUNTY LOP
Case Type: LUST Cleanup Site
Geo Track: http://geotracker.waterboards.ca.gov/profile_report.asp?global_id=T0607301156
Global Id: T0607301156
Latitude: 32.5690714
Longitude: -116.9851602
Status: Completed - Case Closed
Status Date: 07/07/2003
Case Worker: Not reported
RB Case Number: 9UT2390
Local Agency: Not reported
File Location: Local Agency
Local Case Number: H10618-004
Potential Media Affect: Soil
Potential Contaminants of Concern: Heating Oil / Fuel Oil
EPA Region: 9
Coordinate Source: Google Geocode
Cuf Case: NO
Quantity Released Gallons: Not reported
Begin Date: 03/17/1989
Leak Reported Date: 03/17/1989
How Discovered: Not reported
How Discovered Description: Not reported
Discharge Source: Not reported
Discharge Cause: Physc / Mech Damage
Stop Method: Close and Remove Tank
Stop Description: CLOSE AND REMOVE TANK
No Further Action Date: 07/07/2003
CA Water Watershed Name: Tijuana - Tijuana Valley - Water Tanks (911.12)
Dwr Groundwater Subbasin Name: Not reported
Disadvantaged Community: Severely Disadvantaged Community
CA Enviroscreen 3 Score: 56-60%
CA Enviroscreen 4 Score: 55-60%
Military DOD Site: No
Facility Project Subtype: Not reported
RWQCB Region: SAN DIEGO RWQCB (REGION 9)
Site History: Not reported

LUST:

Global Id: T0607301156
Action Type: ENFORCEMENT
Date: 07/03/2003
Action: Closure/No Further Action Letter

Map ID
Direction
Distance
Elevation

MAP FINDINGS

Site

Database(s)

EDR ID Number
EPA ID Number

LANCAIR CORP (Continued)

1000437555

Global Id: T0607301156
Action Type: ENFORCEMENT
Date: 03/30/1989
Action: Notice of Responsibility

Global Id: T0607301156
Action Type: Other
Date: 03/17/1989
Action: Leak Reported

Global Id: T0607301156
Action Type: Other
Date: 03/17/1989
Action: Leak Began

Global Id: T0607301156
Action Type: Other
Date: 03/17/1989
Action: Leak Discovery

Global Id: T0607301156
Action Type: Other
Date: 03/17/1989
Action: Leak Stopped

LUST:

Global Id: T0607301156
Status: Open - Case Begin Date
Status Date: 03/17/1989

Global Id: T0607301156
Status: Completed - Case Closed
Status Date: 07/07/2003

Name: SDCTY-GEN SER,BROWN FIELD
Address: 1424 CONTINENTAL ST
City,State,Zip: SAN DIEGO, CA 921731708
Lead Agency: SAN DIEGO COUNTY LOP
Case Type: LUST Cleanup Site
Geo Track: http://geotracker.waterboards.ca.gov/profile_report.asp?global_id=T0607302978
Global Id: T0607302978
Latitude: 32.5690714
Longitude: -116.9851602
Status: Completed - Case Closed
Status Date: 03/04/1987
Case Worker: Not reported
RB Case Number: 9UT712
Local Agency: Not reported
File Location: Local Agency
Local Case Number: H10618-001
Potential Media Affect: Not reported
Potential Contaminants of Concern: Not reported
EPA Region: 9
Coordinate Source: Google Map Move
Cuf Case: NO
Quantity Released Gallons: Not reported

Map ID
Direction
Distance
Elevation

MAP FINDINGS

Site

Database(s)

EDR ID Number
EPA ID Number

LANCAIR CORP (Continued)

1000437555

Begin Date: 02/09/1987
Leak Reported Date: Not reported
How Discovered: Not reported
How Discovered Description: Not reported
Discharge Source: Not reported
Discharge Cause: Not reported
Stop Method: Not reported
Stop Description: Not reported
No Further Action Date: 03/04/1987
CA Water Watershed Name: Tijuana - Tijuana Valley - Water Tanks (911.12)
Dwr Groundwater Subbasin Name: Not reported
Disadvantaged Community: Severely Disadvantaged Community
CA Enviroscreen 3 Score: 56-60%
CA Enviroscreen 4 Score: 55-60%
Military DOD Site: No
Facility Project Subtype: Not reported
RWQCB Region: SAN DIEGO RWQCB (REGION 9)
Site History: Not reported

LUST:

Global Id: T0607302978
Status: Open - Case Begin Date
Status Date: 02/09/1987

Global Id: T0607302978
Status: Completed - Case Closed
Status Date: 03/04/1987

Name: SDCTY-GEN SER,BROWN FIELD
Address: 1424 CONTINENTAL ST
City,State,Zip: SAN DIEGO, CA 921731708
Lead Agency: SAN DIEGO COUNTY LOP
Case Type: LUST Cleanup Site
Geo Track: http://geotracker.waterboards.ca.gov/profile_report.asp?global_id=T0607301163
Global Id: T0607301163
Latitude: 32.56879
Longitude: -116.9855062
Status: Completed - Case Closed
Status Date: 06/13/2003
Case Worker: Not reported
RB Case Number: 9UT2397
Local Agency: Not reported
File Location: Local Agency
Local Case Number: H10618-011
Potential Media Affect: Soil
Potential Contaminants of Concern: Heating Oil / Fuel Oil
EPA Region: 9
Coordinate Source: * Historical Geocode - Street Match
Cuf Case: NO
Quantity Released Gallons: Not reported
Begin Date: 04/14/1989
Leak Reported Date: 04/14/1989
How Discovered: Not reported
How Discovered Description: Not reported
Discharge Source: Tank
Discharge Cause: Physc / Mech Damage
Stop Method: Close and Remove Tank

Map ID
Direction
Distance
Elevation

MAP FINDINGS

Site

Database(s)

EDR ID Number
EPA ID Number

LANCAIR CORP (Continued)

1000437555

Stop Description: CLOSE AND REMOVE TANK
No Further Action Date: 06/13/2003
CA Water Watershed Name: Tijuana - Tijuana Valley - Water Tanks (911.12)
Dwr Groundwater Subbasin Name: Not reported
Disadvantaged Community: Severely Disadvantaged Community
CA Enviroscreen 3 Score: 56-60%
CA Enviroscreen 4 Score: 55-60%
Military DOD Site: No
Facility Project Subtype: Not reported
RWQCB Region: SAN DIEGO RWQCB (REGION 9)
Site History: Not reported

LUST:

Global Id: T0607301163
Action Type: ENFORCEMENT
Date: 06/10/2003
Action: Closure/No Further Action Letter

Global Id: T0607301163
Action Type: ENFORCEMENT
Date: 05/05/1989
Action: Notice of Responsibility

Global Id: T0607301163
Action Type: Other
Date: 04/14/1989
Action: Leak Reported

Global Id: T0607301163
Action Type: Other
Date: 04/14/1989
Action: Leak Began

Global Id: T0607301163
Action Type: Other
Date: 04/14/1989
Action: Leak Discovery

Global Id: T0607301163
Action Type: Other
Date: 04/14/1989
Action: Leak Stopped

LUST:

Global Id: T0607301163
Status: Open - Case Begin Date
Status Date: 04/14/1989

Global Id: T0607301163
Status: Completed - Case Closed
Status Date: 06/13/2003

Name: SDCTY-GEN SER,BROWN FIELD
Address: 1424 CONTINENTAL ST
City,State,Zip: SAN DIEGO, CA 921731708
Lead Agency: SAN DIEGO COUNTY LOP

Map ID
Direction
Distance
Elevation

MAP FINDINGS

Site

Database(s)

EDR ID Number
EPA ID Number

LANCAIR CORP (Continued)

1000437555

Case Type: LUST Cleanup Site
Geo Track: http://geotracker.waterboards.ca.gov/profile_report.asp?global_id=T0607300766
Global Id: T0607300766
Latitude: 32.56879
Longitude: -116.9855062
Status: Completed - Case Closed
Status Date: 01/26/2010
Case Worker: TS
RB Case Number: 9UT1992
Local Agency: SAN DIEGO COUNTY LOP
File Location: Local Agency
Local Case Number: H10618-022
Potential Media Affect: Aquifer used for drinking water supply
Potential Contaminants of Concern: Aviation
EPA Region: 9
Coordinate Source: * Historical Geocode - Exact Address Match
Cuf Case: NO
Quantity Released Gallons: Not reported
Begin Date: 04/22/1990
Leak Reported Date: 04/17/1991
How Discovered: Tank Closure
How Discovered Description: TANK CLOSURE
Discharge Source: Other
Discharge Cause: Other
Stop Method: Close and Remove Tank
Stop Description: CLOSE AND REMOVE TANK
No Further Action Date: 01/26/2010
CA Water Watershed Name: Tijuana - Tijuana Valley - Water Tanks (911.12)
Dwr Groundwater Subbasin Name: Not reported
Disadvantaged Community: Severely Disadvantaged Community
CA Enviroscreen 3 Score: 56-60%
CA Enviroscreen 4 Score: 55-60%
Military DOD Site: No
Facility Project Subtype: Not reported
RWQCB Region: SAN DIEGO RWQCB (REGION 9)
Site History: Note: Case #H10618-022 is being administratively consolidated with case #H10618-016 (both aviation gasoline releases in the Fuel Farm Area of the Brown Field airport) in January 2010, and release -022 is being administratively closed by DEH. The Fuel Farm releases, including -022, will be investigated and closed under release -016. Please see case #H10618-016 (Global ID T0607300601) for additional case information. Release -022: USTs 16 and 17 were manifolded by an underground fuel transfer system which fed through a central pipe vault. Release -022 refers to one leaking underground storage tank (UST #16) located within the former Fuel Farm portion of Brown Field Airport. UST 16 was a 220,000 gallon capacity concrete and steel tank that formerly contained jet fuel/aviation gas- built in the 1940s. The tank may also have contained diesel in the 1970s. UST #16 was removed in March 1991. Approx. 2500 cubic yards of contaminated soil was removed and stockpiled from the combined UST #16 and UST#17 excavations. A soil sample collected at the bottom of the pipe vault excavation (48 ft. bgs) had a TPH concentration of 1,520 mg/kg. Sidewall samples ranged from 20 to 4,800 mg/kg TPH. TPH concentrations in samples collected at the bottom of USTs 16 and 17 excavations were below detection limits. Release -022 is included in the overall investigation of the Fuel Farm site. The results of initial assessment activities for release -022 and additional

Map ID
Direction
Distance
Elevation

MAP FINDINGS

Site

Database(s)

EDR ID Number
EPA ID Number

LANCAIR CORP (Continued)

1000437555

releases (-016, -017, -018, -019, -023, -024) from 7 other leaking tanks in the Fuel Farm area are provided in the Subsurface Assessment Report, dated May 11, 2007, and prepared by SCS Engineers (SEE REPORT UNDER RELEASE -016). A soil vapor study was conducted at the site in November 2008 to assess potential health risks. Additional investigation of the extent of soil and groundwater petroleum contamination in the Fuel Farm area will be conducted as funding becomes available to the City of San Diego.

LUST:

Global Id: T0607300766
Contact Type: Local Agency Caseworker - Primary Caseworker
Contact Name: TERESA SHERMAN
Organization Name: SAN DIEGO COUNTY LOP
Address: P.O. Box 129261
City: San Diego
Email: teresa.sherman@sdcounty.ca.gov
Phone Number: Not reported

LUST:

Global Id: T0607300766
Action Type: ENFORCEMENT
Date: 01/22/2010
Action: Closure/No Further Action Letter

Global Id: T0607300766
Action Type: ENFORCEMENT
Date: 04/22/1990
Action: Notice of Responsibility

Global Id: T0607300766
Action Type: ENFORCEMENT
Date: 07/13/2009
Action: Letter - Notice

Global Id: T0607300766
Action Type: ENFORCEMENT
Date: 10/21/2009
Action: Technical Correspondence / Assistance / Other

Global Id: T0607300766
Action Type: ENFORCEMENT
Date: 04/28/2009
Action: Technical Correspondence / Assistance / Other

Global Id: T0607300766
Action Type: Other
Date: 04/17/1991
Action: Leak Reported

Global Id: T0607300766
Action Type: ENFORCEMENT
Date: 07/31/2008
Action: Technical Correspondence / Assistance / Other

Global Id: T0607300766
Action Type: ENFORCEMENT

Map ID
Direction
Distance
Elevation

MAP FINDINGS

Site

Database(s)

EDR ID Number
EPA ID Number

LANCAIR CORP (Continued)

1000437555

Date: 10/30/2008
Action: Technical Correspondence / Assistance / Other

Global Id: T0607300766
Action Type: Other
Date: 04/17/1991
Action: Leak Began

Global Id: T0607300766
Action Type: Other
Date: 04/17/1991
Action: Leak Discovery

Global Id: T0607300766
Action Type: Other
Date: 04/17/1991
Action: Leak Stopped

LUST:

Global Id: T0607300766
Status: Open - Case Begin Date
Status Date: 04/22/1990

Global Id: T0607300766
Status: Open - Remediation
Status Date: 11/03/1992

Global Id: T0607300766
Status: Open - Remediation
Status Date: 10/26/2009

Global Id: T0607300766
Status: Open - Site Assessment
Status Date: 12/09/2009

Global Id: T0607300766
Status: Open - Site Assessment
Status Date: 01/20/2010

Global Id: T0607300766
Status: Open - Site Assessment
Status Date: 01/21/2010

Global Id: T0607300766
Status: Completed - Case Closed
Status Date: 01/26/2010

Name: SDCTY-GEN SER,BROWN FIELD
Address: 1424 CONTINENTAL ST
City,State,Zip: SAN DIEGO, CA 921731708
Lead Agency: SAN DIEGO COUNTY LOP
Case Type: LUST Cleanup Site
Geo Track: http://geotracker.waterboards.ca.gov/profile_report.asp?global_id=T0607301160
Global Id: T0607301160
Latitude: 32.5690714
Longitude: -116.9851602

Map ID
Direction
Distance
Elevation

MAP FINDINGS

Site

Database(s)

EDR ID Number
EPA ID Number

LANCAIR CORP (Continued)

1000437555

Status: Completed - Case Closed
Status Date: 07/07/2003
Case Worker: Not reported
RB Case Number: 9UT2394
Local Agency: Not reported
File Location: Local Agency
Local Case Number: H10618-008
Potential Media Affect: Soil
Potential Contaminants of Concern: Heating Oil / Fuel Oil
EPA Region: 9
Coordinate Source: Google Map Move
Cuf Case: NO
Quantity Released Gallons: Not reported
Begin Date: 04/14/1989
Leak Reported Date: 04/14/1989
How Discovered: Not reported
How Discovered Description: Not reported
Discharge Source: Not reported
Discharge Cause: Physc / Mech Damage
Stop Method: Close and Remove Tank
Stop Description: CLOSE AND REMOVE TANK
No Further Action Date: 07/07/2003
CA Water Watershed Name: Tijuana - Tijuana Valley - Water Tanks (911.12)
Dwr Groundwater Subbasin Name: Not reported
Disadvantaged Community: Severely Disadvantaged Community
CA Enviroscreen 3 Score: 56-60%
CA Enviroscreen 4 Score: 55-60%
Military DOD Site: No
Facility Project Subtype: Not reported
RWQCB Region: SAN DIEGO RWQCB (REGION 9)
Site History: Not reported

LUST:

Global Id: T0607301160
Action Type: ENFORCEMENT
Date: 07/03/2003
Action: Closure/No Further Action Letter

Global Id: T0607301160
Action Type: ENFORCEMENT
Date: 05/05/1989
Action: Notice of Responsibility

Global Id: T0607301160
Action Type: Other
Date: 04/14/1989
Action: Leak Reported

Global Id: T0607301160
Action Type: Other
Date: 04/14/1989
Action: Leak Began

Global Id: T0607301160
Action Type: Other
Date: 04/14/1989
Action: Leak Discovery

Map ID
Direction
Distance
Elevation

MAP FINDINGS

Site

Database(s)

EDR ID Number
EPA ID Number

LANCAIR CORP (Continued)

1000437555

Global Id: T0607301160
Action Type: Other
Date: 04/14/1989
Action: Leak Stopped

LUST:

Global Id: T0607301160
Status: Open - Case Begin Date
Status Date: 04/14/1989

Global Id: T0607301160
Status: Completed - Case Closed
Status Date: 07/07/2003

LUST REG 9:

Region: 9
Status: Case Closed
Case Number: 9UT712
Local Case: H10618-001
Substance: 0
Qty Leaked: 0
Abate Method: Not reported
Local Agency: San Diego
How Found: Tank Closure
How Stopped: Close Tank
Source: Tank
Cause: Corrosion
Lead Agency: Local Agency
Case Type: Aquifer affected
Date Found: 02/06/1987
Date Stopped: 02/06/1987
Confirm Date: / /
Submit Workplan: Not reported
Prelim Assess: / /
Desc Pollution: Not reported
Remed Plan: / /
Remed Action: Not reported
Began Monitor: Not reported
Release Date: 02/23/1987
Enforce Date: Not reported
Closed Date: 3/4/87
Enforce Type: Not reported
Pilot Program: LOP
Basin Number: 911.12
GW Depth: <10
Beneficial Use: Not reported
NPDES Number: Not reported
Priority: Low priority. Priority ranking can change over time.
File Dispn: File archived, case closed and file moved to storage
Interim Remedial Actions: Yes
Cleanup and Abatement order Number: Not reported
Waste Discharge Requirement Number: Not reported

Region: 9
Status: Case Closed

Map ID
Direction
Distance
Elevation

MAP FINDINGS

Site

Database(s)

EDR ID Number
EPA ID Number

LANCAIR CORP (Continued)

1000437555

Case Number: 9UT692
Local Case: H19053-001
Substance: Premium Gasoline
Qty Leaked: 0
Abate Method: Not reported
Local Agency: San Diego
How Found: Tank Closure
How Stopped: Close Tank
Source: Tank
Cause: Overfill
Lead Agency: Local Agency
Case Type: Soil only
Date Found: 04/16/1987
Date Stopped: 04/16/1987
Confirm Date: 04/16/1987
Submit Workplan: Not reported
Prelim Assess: / /
Desc Pollution: Not reported
Remed Plan: / /
Remed Action: Not reported
Began Monitor: Not reported
Release Date: 04/21/1987
Enforce Date: Not reported
Closed Date: 4/21/87
Enforce Type: Not reported
Pilot Program: LOP
Basin Number: 911.12
GW Depth: 300
Beneficial Use: Not reported
NPDES Number: Not reported
Priority: Low priority. Priority ranking can change over time.
File Dispn: File discarded, case closed
Interim Remedial Actions: Yes
Cleanup and Abatement order Number: Not reported
Waste Discharge Requirement Number: Not reported

Region: 9
Status: Preliminary site assessment underway
Case Number: 9UT1467
Local Case: H10618-015
Substance: Diesel
Qty Leaked: Not reported
Abate Method: Excavate and Treat - remove contaminated soil and treat (includes spreading or land farming)

Local Agency: San Diego
How Found: Tank Closure
How Stopped: Close Tank
Source: Unknown
Cause: Unknown
Lead Agency: Local Agency
Case Type: Soil only
Date Found: 06/23/1989
Date Stopped: 06/23/1989
Confirm Date: 06/23/1989
Submit Workplan: Not reported
Prelim Assess: 07/19/1989
Desc Pollution: Not reported

Map ID
Direction
Distance
Elevation

MAP FINDINGS

Site

Database(s)

EDR ID Number
EPA ID Number

LANCAIR CORP (Continued)

1000437555

Remed Plan: / /
Remed Action: Not reported
Began Monitor: Not reported
Release Date: 06/23/1989
Enforce Date: Not reported
Closed Date: Not reported
Enforce Type: Not reported
Pilot Program: LOP
Basin Number: 911.12
GW Depth: Not reported
Beneficial Use: Municipal groundwater use
NPDES Number: Not reported
Priority: 2B
File Dispn: File discarded, case closed
Interim Remedial Actions: Yes
Cleanup and Abatement order Number: Not reported
Waste Discharge Requirement Number: Not reported

Region: 9
Status: Preliminary site assessment underway
Case Number: 9UT1796
Local Case: H10618-019
Substance: Premium Gasoline
Qty Leaked: 0
Abate Method: Not reported
Local Agency: San Diego
How Found: Tank Closure
How Stopped: Close Tank
Source: Unknown
Cause: Unknown
Lead Agency: Local Agency
Case Type: Aquifer affected
Date Found: 10/12/1990
Date Stopped: 10/12/1990
Confirm Date: 10/22/1990
Submit Workplan: Not reported
Prelim Assess: 10/22/1990
Desc Pollution: Not reported
Remed Plan: / /
Remed Action: Not reported
Began Monitor: Not reported
Release Date: 10/12/1990
Enforce Date: Not reported
Closed Date: Not reported
Enforce Type: Not reported
Pilot Program: LOP
Basin Number: 911.12
GW Depth: UNK
Beneficial Use: Municipal groundwater use
NPDES Number: Not reported
Priority: 2B
File Dispn: File discarded, case closed
Interim Remedial Actions: Yes
Cleanup and Abatement order Number: Not reported
Waste Discharge Requirement Number: Not reported

Region: 9

Map ID
Direction
Distance
Elevation

MAP FINDINGS

Site

Database(s)

EDR ID Number
EPA ID Number

LANCAIR CORP (Continued)

1000437555

Status: Preliminary site assessment underway
Case Number: 9UT1797
Local Case: H10618-018
Substance: Premium Gasoline
Qty Leaked: 0
Abate Method: Not reported
Local Agency: San Diego
How Found: Tank Closure
How Stopped: Close Tank
Source: Unknown
Cause: Unknown
Lead Agency: Local Agency
Case Type: Aquifer affected
Date Found: 10/12/1990
Date Stopped: 10/12/1990
Confirm Date: 10/22/1990
Submit Workplan: Not reported
Prelim Assess: 10/12/1990
Desc Pollution: Not reported
Remed Plan: / /
Remed Action: Not reported
Began Monitor: Not reported
Release Date: 10/12/1990
Enforce Date: Not reported
Closed Date: Not reported
Enforce Type: Not reported
Pilot Program: LOP
Basin Number: 911.12
GW Depth: Not reported
Beneficial Use: Municipal groundwater use
NPDES Number: Not reported
Priority: 2B
File Dispn: Not reported
Interim Remedial Actions: Yes
Cleanup and Abatement order Number: Not reported
Waste Discharge Requirement Number: Not reported

Region: 9
Status: Preliminary site assessment underway
Case Number: 9UT1811
Local Case: H10618-017
Substance: Premium Gasoline
Qty Leaked: 0
Abate Method: Not reported
Local Agency: San Diego
How Found: Tank Closure
How Stopped: Close Tank
Source: Unknown
Cause: Unknown
Lead Agency: Local Agency
Case Type: Soil only
Date Found: 10/10/1990
Date Stopped: 10/10/1990
Confirm Date: 10/19/1990
Submit Workplan: Not reported
Prelim Assess: 10/19/1990
Desc Pollution: Not reported

Map ID
Direction
Distance
Elevation

MAP FINDINGS

Site

Database(s)

EDR ID Number
EPA ID Number

LANCAIR CORP (Continued)

1000437555

Remed Plan: / /
Remed Action: Not reported
Began Monitor: Not reported
Release Date: 10/10/1990
Enforce Date: Not reported
Closed Date: Not reported
Enforce Type: Not reported
Pilot Program: LOP
Basin Number: 911.12
GW Depth: Not reported
Beneficial Use: Municipal groundwater use
NPDES Number: Not reported
Priority: 2B
File Dispn: File discarded, case closed
Interim Remedial Actions: Yes
Cleanup and Abatement order Number: Not reported
Waste Discharge Requirement Number: Not reported

Region: 9
Status: Preliminary site assessment underway
Case Number: 9UT1812
Local Case: H10618-016
Substance: Premium Gasoline
Qty Leaked: 0
Abate Method: Not reported
Local Agency: San Diego
How Found: Tank Closure
How Stopped: Close Tank
Source: Unknown
Cause: Unknown
Lead Agency: Local Agency
Case Type: Soil only
Date Found: 10/10/1990
Date Stopped: 10/10/1990
Confirm Date: 10/19/1990
Submit Workplan: 10/19/90
Prelim Assess: 10/23/1990
Desc Pollution: Not reported
Remed Plan: / /
Remed Action: Not reported
Began Monitor: Not reported
Release Date: 10/10/1990
Enforce Date: Not reported
Closed Date: Not reported
Enforce Type: Not reported
Pilot Program: LOP
Basin Number: 911.12
GW Depth: Not reported
Beneficial Use: Municipal groundwater use
NPDES Number: Not reported
Priority: 2B
File Dispn: File discarded, case closed
Interim Remedial Actions: Yes
Cleanup and Abatement order Number: Not reported
Waste Discharge Requirement Number: Not reported

Region: 9

Map ID
Direction
Distance
Elevation

MAP FINDINGS

Site

Database(s)

EDR ID Number
EPA ID Number

LANCAIR CORP (Continued)

1000437555

Status: Preliminary site assessment underway
Case Number: 9UT1933
Local Case: H10618-020
Substance: Boiler Fuel
Qty Leaked: 0
Abate Method: Not reported
Local Agency: San Diego
How Found: Tank Closure
How Stopped: Close Tank
Source: Unknown
Cause: Unknown
Lead Agency: Local Agency
Case Type: Aquifer affected
Date Found: 12/06/1990
Date Stopped: 12/06/1990
Confirm Date: 12/06/1990
Submit Workplan: Not reported
Prelim Assess: 12/06/1990
Desc Pollution: Not reported
Remed Plan: / /
Remed Action: Not reported
Began Monitor: Not reported
Release Date: 12/06/1990
Enforce Date: Not reported
Closed Date: Not reported
Enforce Type: Not reported
Pilot Program: LOP
Basin Number: 911.12
GW Depth: Not reported
Beneficial Use: Municipal groundwater use
NPDES Number: Not reported
Priority: 2B
File Dispn: File discarded, case closed
Interim Remedial Actions: Yes
Cleanup and Abatement order Number: Not reported
Waste Discharge Requirement Number: Not reported

Region: 9
Status: Preliminary site assessment underway
Case Number: 9UT1942
Local Case: H10618-023
Substance: Diesel
Qty Leaked: 0
Abate Method: Not reported
Local Agency: San Diego
How Found: Tank Closure
How Stopped: Close Tank
Source: Unknown
Cause: Unknown
Lead Agency: Local Agency
Case Type: Aquifer affected
Date Found: 04/19/1991
Date Stopped: 04/19/1991
Confirm Date: 04/30/1991
Submit Workplan: 5/16/91
Prelim Assess: 05/29/1991
Desc Pollution: Not reported

Map ID
Direction
Distance
Elevation

MAP FINDINGS

Site

Database(s)

EDR ID Number
EPA ID Number

LANCAIR CORP (Continued)

1000437555

Remed Plan: / /
Remed Action: Not reported
Began Monitor: Not reported
Release Date: 04/19/1991
Enforce Date: Not reported
Closed Date: Not reported
Enforce Type: Not reported
Pilot Program: LOP
Basin Number: 911.12
GW Depth: Not reported
Beneficial Use: Municipal groundwater use
NPDES Number: Not reported
Priority: 2B
File Dispn: Not reported
Interim Remedial Actions: Yes
Cleanup and Abatement order Number: Not reported
Waste Discharge Requirement Number: Not reported

Region: 9
Status: Preliminary site assessment underway
Case Number: 9UT1992
Local Case: H10618-022
Substance: Jet Fuel
Qty Leaked: Not reported
Abate Method: Not reported
Local Agency: San Diego
How Found: Tank Closure
How Stopped: Close Tank
Source: Unknown
Cause: Unknown
Lead Agency: Local Agency
Case Type: Soil only
Date Found: 04/19/1991
Date Stopped: 04/19/1991
Confirm Date: 04/17/1991
Submit Workplan: Not reported
Prelim Assess: 04/17/1991
Desc Pollution: Not reported
Remed Plan: / /
Remed Action: Not reported
Began Monitor: Not reported
Release Date: 04/19/1991
Enforce Date: Not reported
Closed Date: Not reported
Enforce Type: Not reported
Pilot Program: LOP
Basin Number: 911.12
GW Depth: Not reported
Beneficial Use: Municipal groundwater use
NPDES Number: Not reported
Priority: 2B
File Dispn: File discarded, case closed
Interim Remedial Actions: Yes
Cleanup and Abatement order Number: Not reported
Waste Discharge Requirement Number: Not reported

Region: 9

Map ID
Direction
Distance
Elevation

MAP FINDINGS

Site

Database(s)

EDR ID Number
EPA ID Number

LANCAIR CORP (Continued)

1000437555

Status: Preliminary site assessment underway
Case Number: 9UT2388
Local Case: H10618-002
Substance: Gasoline
Qty Leaked: 0
Abate Method: Excavate and Treat - remove contaminated soil and treat (includes spreading or land farming)
Local Agency: San Diego
How Found: Tank Closure
How Stopped: Close Tank
Source: Unknown
Cause: Unknown
Lead Agency: Local Agency
Case Type: Soil only
Date Found: 03/17/1989
Date Stopped: 03/17/1989
Confirm Date: 03/17/1989
Submit Workplan: Not reported
Prelim Assess: 03/31/1989
Desc Pollution: Not reported
Remed Plan: / /
Remed Action: Not reported
Began Monitor: Not reported
Release Date: 03/30/1989
Enforce Date: Not reported
Closed Date: Not reported
Enforce Type: Not reported
Pilot Program: LOP
Basin Number: 911.12
GW Depth: Not reported
Beneficial Use: Municipal groundwater use
NPDES Number: Not reported
Priority: 2B
File Dispn: File discarded, case closed
Interim Remedial Actions: Yes
Cleanup and Abatement order Number: Not reported
Waste Discharge Requirement Number: Not reported

Region: 9
Status: Preliminary site assessment underway
Case Number: 9UT2389
Local Case: H10618-003
Substance: Diesel
Qty Leaked: 0
Abate Method: Not reported
Local Agency: San Diego
How Found: Tank Closure
How Stopped: Close Tank
Source: Unknown
Cause: Unknown
Lead Agency: Local Agency
Case Type: Soil only
Date Found: 03/17/1989
Date Stopped: 03/17/1989
Confirm Date: 03/17/1989
Submit Workplan: Not reported
Prelim Assess: 03/31/1989

Map ID
Direction
Distance
Elevation

MAP FINDINGS

Site

Database(s)

EDR ID Number
EPA ID Number

LANCAIR CORP (Continued)

1000437555

Desc Pollution: Not reported
Remed Plan: / /
Remed Action: Not reported
Began Monitor: Not reported
Release Date: 03/30/1989
Enforce Date: Not reported
Closed Date: Not reported
Enforce Type: Not reported
Pilot Program: LOP
Basin Number: 911.12
GW Depth: Not reported
Beneficial Use: Municipal groundwater use
NPDES Number: Not reported
Priority: 2B
File Dispn: File discarded, case closed
Interim Remedial Actions: Yes
Cleanup and Abatement order Number: Not reported
Waste Discharge Requirement Number: Not reported

Region: 9
Status: Preliminary site assessment underway
Case Number: 9UT2390
Local Case: H10618-004
Substance: Diesel
Qty Leaked: Not reported
Abate Method: Not reported
Local Agency: San Diego
How Found: Tank Closure
How Stopped: Close Tank
Source: Unknown
Cause: Unknown
Lead Agency: Local Agency
Case Type: Soil only
Date Found: 03/17/1989
Date Stopped: 03/17/1989
Confirm Date: 03/17/1989
Submit Workplan: Not reported
Prelim Assess: 03/31/1989
Desc Pollution: Not reported
Remed Plan: / /
Remed Action: Not reported
Began Monitor: Not reported
Release Date: 03/30/1989
Enforce Date: Not reported
Closed Date: Not reported
Enforce Type: Not reported
Pilot Program: LOP
Basin Number: 911.12
GW Depth: Not reported
Beneficial Use: Municipal groundwater use
NPDES Number: Not reported
Priority: 2B
File Dispn: File discarded, case closed
Interim Remedial Actions: Yes
Cleanup and Abatement order Number: Not reported
Waste Discharge Requirement Number: Not reported

Map ID
Direction
Distance
Elevation

MAP FINDINGS

Site

Database(s)

EDR ID Number
EPA ID Number

LANCAIR CORP (Continued)

1000437555

Region: 9
Status: Preliminary site assessment underway
Case Number: 9UT2391
Local Case: H10618-005
Substance: Diesel
Qty Leaked: Not reported
Abate Method: Not reported
Local Agency: San Diego
How Found: Tank Closure
How Stopped: Close Tank
Source: Unknown
Cause: Unknown
Lead Agency: Local Agency
Case Type: Soil only
Date Found: 03/17/1989
Date Stopped: 03/17/1989
Confirm Date: 03/17/1989
Submit Workplan: Not reported
Prelim Assess: 03/31/1989
Desc Pollution: Not reported
Remed Plan: / /
Remed Action: Not reported
Began Monitor: Not reported
Release Date: 03/30/1989
Enforce Date: Not reported
Closed Date: Not reported
Enforce Type: Not reported
Pilot Program: LOP
Basin Number: 911.12
GW Depth: 400+
Beneficial Use: Municipal groundwater use
NPDES Number: Not reported
Priority: 2B
File Dispn: File discarded, case closed
Interim Remedial Actions: Yes
Cleanup and Abatement order Number: Not reported
Waste Discharge Requirement Number: Not reported

Region: 9
Status: Preliminary site assessment underway
Case Number: 9UT2392
Local Case: H10618-006
Substance: Waste Oil
Qty Leaked: 0
Abate Method: Not reported
Local Agency: San Diego
How Found: Tank Closure
How Stopped: Close Tank
Source: Unknown
Cause: Unknown
Lead Agency: Local Agency
Case Type: Soil only
Date Found: 03/17/1989
Date Stopped: 03/17/1989
Confirm Date: 04/06/1989
Submit Workplan: Not reported
Prelim Assess: 05/31/1989

Map ID
Direction
Distance
Elevation

MAP FINDINGS

Site

Database(s)

EDR ID Number
EPA ID Number

LANCAIR CORP (Continued)

1000437555

Desc Pollution: Not reported
Remed Plan: / /
Remed Action: Not reported
Began Monitor: Not reported
Release Date: 04/06/1989
Enforce Date: Not reported
Closed Date: Not reported
Enforce Type: Not reported
Pilot Program: LOP
Basin Number: 911.12
GW Depth: 440+
Beneficial Use: Municipal groundwater use
NPDES Number: Not reported
Priority: 2B
File Dispn: File discarded, case closed
Interim Remedial Actions: Yes
Cleanup and Abatement order Number: Not reported
Waste Discharge Requirement Number: Not reported

Region: 9
Status: Preliminary site assessment underway
Case Number: 9UT2393
Local Case: H10618-007
Substance: Diesel
Qty Leaked: Not reported
Abate Method: Not reported
Local Agency: San Diego
How Found: Tank Closure
How Stopped: Close Tank
Source: Unknown
Cause: Unknown
Lead Agency: Local Agency
Case Type: Soil only
Date Found: 03/17/1989
Date Stopped: 03/17/1989
Confirm Date: / /
Submit Workplan: Not reported
Prelim Assess: 05/31/1989
Desc Pollution: Not reported
Remed Plan: / /
Remed Action: Not reported
Began Monitor: Not reported
Release Date: 04/06/1989
Enforce Date: Not reported
Closed Date: Not reported
Enforce Type: Not reported
Pilot Program: LOP
Basin Number: 911.12
GW Depth: Not reported
Beneficial Use: Municipal groundwater use
NPDES Number: Not reported
Priority: 2B
File Dispn: File discarded, case closed
Interim Remedial Actions: Yes
Cleanup and Abatement order Number: Not reported
Waste Discharge Requirement Number: Not reported

Map ID
Direction
Distance
Elevation

MAP FINDINGS

Site

Database(s)

EDR ID Number
EPA ID Number

LANCAIR CORP (Continued)

1000437555

Region: 9
Status: Preliminary site assessment underway
Case Number: 9UT2394
Local Case: H10618-008
Substance: Diesel
Qty Leaked: Not reported
Abate Method: Excavate and Treat - remove contaminated soil and treat (includes spreading or land farming)

Local Agency: San Diego
How Found: Tank Closure
How Stopped: Close Tank
Source: Unknown
Cause: Unknown
Lead Agency: Local Agency
Case Type: Soil only
Date Found: 04/14/1989
Date Stopped: 04/14/1989
Confirm Date: 04/14/1989
Submit Workplan: Not reported
Prelim Assess: 05/31/1989
Desc Pollution: Not reported
Remed Plan: / /
Remed Action: Not reported
Began Monitor: Not reported
Release Date: 05/04/1989
Enforce Date: Not reported
Closed Date: Not reported
Enforce Type: Not reported
Pilot Program: LOP
Basin Number: 911.12
GW Depth: 440+
Beneficial Use: Municipal groundwater use
NPDES Number: Not reported
Priority: 2B
File Dispn: File discarded, case closed
Interim Remedial Actions: Yes
Cleanup and Abatement order Number: Not reported
Waste Discharge Requirement Number: Not reported

Region: 9
Status: Preliminary site assessment underway
Case Number: 9UT2395
Local Case: H10618-009
Substance: Diesel
Qty Leaked: Not reported
Abate Method: Excavate and Treat - remove contaminated soil and treat (includes spreading or land farming)

Local Agency: San Diego
How Found: Tank Closure
How Stopped: Close Tank
Source: Unknown
Cause: Unknown
Lead Agency: Local Agency
Case Type: Soil only
Date Found: 04/14/1989
Date Stopped: 04/14/1989
Confirm Date: 04/14/1989

Map ID
Direction
Distance
Elevation

MAP FINDINGS

Site

Database(s)

EDR ID Number
EPA ID Number

LANCAIR CORP (Continued)

1000437555

Submit Workplan: Not reported
Prelim Assess: 05/31/1989
Desc Pollution: Not reported
Remed Plan: / /
Remed Action: Not reported
Began Monitor: Not reported
Release Date: 05/04/1989
Enforce Date: Not reported
Closed Date: Not reported
Enforce Type: Not reported
Pilot Program: LOP
Basin Number: 911.12
GW Depth: Not reported
Beneficial Use: Municipal groundwater use
NPDES Number: Not reported
Priority: 2B
File Disp: File discarded, case closed
Interim Remedial Actions: Yes
Cleanup and Abatement order Number: Not reported
Waste Discharge Requirement Number: Not reported

Region: 9
Status: Preliminary site assessment underway
Case Number: 9UT2396
Local Case: H10618-010
Substance: Diesel
Qty Leaked: Not reported
Abate Method: Excavate and Treat - remove contaminated soil and treat (includes spreading or land farming)

Local Agency: San Diego
How Found: Tank Closure
How Stopped: Close Tank
Source: Unknown
Cause: Unknown
Lead Agency: Local Agency
Case Type: Soil only
Date Found: 04/14/1989
Date Stopped: 04/14/1989
Confirm Date: 04/14/1989
Submit Workplan: Not reported
Prelim Assess: 05/31/1989
Desc Pollution: Not reported
Remed Plan: / /
Remed Action: Not reported
Began Monitor: Not reported
Release Date: 05/04/1989
Enforce Date: Not reported
Closed Date: Not reported
Enforce Type: Not reported
Pilot Program: LOP
Basin Number: 911.12
GW Depth: Not reported
Beneficial Use: Municipal groundwater use
NPDES Number: Not reported
Priority: 2B
File Disp: File discarded, case closed
Interim Remedial Actions: Yes

Map ID
Direction
Distance
Elevation

MAP FINDINGS

Site

Database(s)

EDR ID Number
EPA ID Number

LANCAIR CORP (Continued)

1000437555

Cleanup and Abatement order Number: Not reported
Waste Discharge Requirement Number: Not reported

Region: 9
Status: Preliminary site assessment underway
Case Number: 9UT2397
Local Case: H10618-011
Substance: Diesel
Qty Leaked: Not reported
Abate Method: Excavate and Treat - remove contaminated soil and treat (includes spreading or land farming)
Local Agency: San Diego
How Found: Tank Closure
How Stopped: Close Tank
Source: Unknown
Cause: Unknown
Lead Agency: Local Agency
Case Type: Soil only
Date Found: 04/14/1989
Date Stopped: 04/14/1989
Confirm Date: 04/14/1989
Submit Workplan: Not reported
Prelim Assess: 05/31/1989
Desc Pollution: Not reported
Remed Plan: / /
Remed Action: Not reported
Began Monitor: Not reported
Release Date: 05/04/1989
Enforce Date: Not reported
Closed Date: Not reported
Enforce Type: Not reported
Pilot Program: LOP
Basin Number: 911.12
GW Depth: 440'
Beneficial Use: Municipal groundwater use
NPDES Number: Not reported
Priority: 2B
File Dispn: File discarded, case closed
Interim Remedial Actions: Yes
Cleanup and Abatement order Number: Not reported
Waste Discharge Requirement Number: Not reported

Region: 9
Status: Preliminary site assessment underway
Case Number: 9UT2398
Local Case: H10618-012
Substance: Diesel
Qty Leaked: Not reported
Abate Method: Excavate and Treat - remove contaminated soil and treat (includes spreading or land farming)
Local Agency: San Diego
How Found: Tank Closure
How Stopped: Close Tank
Source: Unknown
Cause: Unknown
Lead Agency: Local Agency
Case Type: Soil only

Map ID
Direction
Distance
Elevation

MAP FINDINGS

Site

Database(s)

EDR ID Number
EPA ID Number

LANCAIR CORP (Continued)

1000437555

Date Found: 04/14/1989
Date Stopped: 04/14/1989
Confirm Date: 04/14/1989
Submit Workplan: Not reported
Prelim Assess: 06/23/1989
Desc Pollution: Not reported
Remed Plan: / /
Remed Action: Not reported
Began Monitor: Not reported
Release Date: 05/04/1989
Enforce Date: Not reported
Closed Date: Not reported
Enforce Type: Not reported
Pilot Program: LOP
Basin Number: 911.12
GW Depth: Not reported
Beneficial Use: Municipal groundwater use
NPDES Number: Not reported
Priority: 2B
File Dispn: File discarded, case closed
Interim Remedial Actions: Yes
Cleanup and Abatement order Number: Not reported
Waste Discharge Requirement Number: Not reported

Region: 9
Status: Preliminary site assessment underway
Case Number: 9UT2399
Local Case: H10618-013
Substance: Diesel
Qty Leaked: Not reported
Abate Method: Excavate and Treat - remove contaminated soil and treat (includes spreading or land farming)

Local Agency: San Diego
How Found: Tank Closure
How Stopped: Close Tank
Source: Unknown
Cause: Unknown
Lead Agency: Local Agency
Case Type: Soil only
Date Found: 04/14/1989
Date Stopped: 04/14/1989
Confirm Date: 04/14/1989
Submit Workplan: Not reported
Prelim Assess: 05/31/1989
Desc Pollution: Not reported
Remed Plan: / /
Remed Action: Not reported
Began Monitor: Not reported
Release Date: 05/04/1989
Enforce Date: Not reported
Closed Date: Not reported
Enforce Type: Not reported
Pilot Program: LOP
Basin Number: 911.12
GW Depth: 440+
Beneficial Use: Municipal groundwater use
NPDES Number: Not reported

Map ID
Direction
Distance
Elevation

MAP FINDINGS

Site

Database(s)

EDR ID Number
EPA ID Number

LANCAIR CORP (Continued)

1000437555

Priority: 2B
File Dispn: File discarded, case closed
Interim Remedial Actions: Yes
Cleanup and Abatement order Number: Not reported
Waste Discharge Requirement Number: Not reported

Region: 9
Status: Case Closed
Case Number: 9UT2400
Local Case: H10618-014
Substance: Water & Oil Mix
Qty Leaked: Not reported
Abate Method: Excavate and Dispose - remove contaminated soil and dispose in approved site

Local Agency: San Diego
How Found: Tank Closure
How Stopped: Close Tank
Source: Unknown
Cause: Unknown
Lead Agency: Local Agency
Case Type: Soil only
Date Found: 04/14/1989
Date Stopped: 04/14/1989
Confirm Date: 04/14/1989
Submit Workplan: Not reported
Prelim Assess: 05/31/1989
Desc Pollution: Not reported
Remed Plan: / /
Remed Action: Not reported
Began Monitor: Not reported
Release Date: 05/04/1989
Enforce Date: Not reported
Closed Date: 8/16/99
Enforce Type: Not reported
Pilot Program: LOP
Basin Number: 911.12
GW Depth: 5-45
Beneficial Use: MUNBU
NPDES Number: Not reported
Priority: 2B
File Dispn: File discarded, case closed
Interim Remedial Actions: Yes
Cleanup and Abatement order Number: Not reported
Waste Discharge Requirement Number: Not reported

SAN DIEGO CO. SAM:

Name: SDCTY-GEN SER,BROWN FIELD
Address: 1424 CONTINENTAL ST
City,State,Zip: SAN DIEGO, CA 921731708
Case Number: H10618-001
Agency: DEH Site Assessment & Mitigation
Funding: LOP - Federal Fund
Facility Type: Soils Only
Facility Status: Closed Case
Date: 3/4/1987
Date Began: 2/9/1987

Map ID
Direction
Distance
Elevation

MAP FINDINGS

Site

Database(s)

EDR ID Number
EPA ID Number

LANCAIR CORP (Continued)

1000437555

Name: SDCTY-GEN SER,BROWN FIELD
Address: 1424 CONTINENTAL ST
City,State,Zip: SAN DIEGO, CA 921731708
Case Number: H10618-002
Agency: DEH Site Assessment & Mitigation
Funding: LOP - State Fund
Facility Type: Drinking Water Aquifer Impacted
Facility Status: Remedial Investigation
Date: 4/14/1989
Date Began: 3/17/1989

Name: SDCTY-GEN SER,BROWN FIELD
Address: 1424 CONTINENTAL ST
City,State,Zip: SAN DIEGO, CA 921731708
Case Number: H10618-003
Agency: DEH Site Assessment & Mitigation
Funding: LOP - Federal Fund
Facility Type: Soils Only
Facility Status: Closed Case
Date: 9/11/2003
Date Began: 3/17/1989

Name: SDCTY-GEN SER,BROWN FIELD
Address: 1424 CONTINENTAL ST
City,State,Zip: SAN DIEGO, CA 921731708
Case Number: H10618-004
Agency: DEH Site Assessment & Mitigation
Funding: LOP - Federal Fund
Facility Type: Soils Only
Facility Status: Closed Case
Date: 7/7/2003
Date Began: 3/17/1989

Name: SDCTY-GEN SER,BROWN FIELD
Address: 1424 CONTINENTAL ST
City,State,Zip: SAN DIEGO, CA 921731708
Case Number: H10618-005
Agency: DEH Site Assessment & Mitigation
Funding: LOP - Federal Fund
Facility Type: Soils Only
Facility Status: Closed Case
Date: 9/11/2003
Date Began: 3/17/1989

Name: SDCTY-GEN SER,BROWN FIELD
Address: 1424 CONTINENTAL ST
City,State,Zip: SAN DIEGO, CA 921731708
Case Number: H10618-006
Agency: DEH Site Assessment & Mitigation
Funding: LOP - Federal Fund
Facility Type: Soils Only
Facility Status: Closed Case
Date: 7/7/2003
Date Began: 3/17/1989

Name: SDCTY-GEN SER,BROWN FIELD
Address: 1424 CONTINENTAL ST

Map ID
Direction
Distance
Elevation

MAP FINDINGS

Site

Database(s)

EDR ID Number
EPA ID Number

LANCAIR CORP (Continued)

1000437555

City,State,Zip: SAN DIEGO, CA 921731708
Case Number: H10618-007
Agency: DEH Site Assessment & Mitigation
Funding: LOP - Federal Fund
Facility Type: Soils Only
Facility Status: Closed Case
Date: 9/19/2003
Date Began: 3/17/1989

Name: SDCTY-GEN SER,BROWN FIELD
Address: 1424 CONTINENTAL ST
City,State,Zip: SAN DIEGO, CA 921731708
Case Number: H10618-008
Agency: DEH Site Assessment & Mitigation
Funding: LOP - Federal Fund
Facility Type: Soils Only
Facility Status: Closed Case
Date: 7/7/2003
Date Began: 4/14/1989

Name: SDCTY-GEN SER,BROWN FIELD
Address: 1424 CONTINENTAL ST
City,State,Zip: SAN DIEGO, CA 921731708
Case Number: H10618-009
Agency: DEH Site Assessment & Mitigation
Funding: LOP - Federal Fund
Facility Type: Soils Only
Facility Status: Closed Case
Date: 9/19/2003
Date Began: 4/14/1989

Name: SDCTY-GEN SER,BROWN FIELD
Address: 1424 CONTINENTAL ST
City,State,Zip: SAN DIEGO, CA 921731708
Case Number: H10618-011
Agency: DEH Site Assessment & Mitigation
Funding: LOP - Federal Fund
Facility Type: Soils Only
Facility Status: Closed Case
Date: 6/13/2003
Date Began: 4/14/1989

Name: SDCTY-GEN SER,BROWN FIELD
Address: 1424 CONTINENTAL ST
City,State,Zip: SAN DIEGO, CA 921731708
Case Number: H10618-012
Agency: DEH Site Assessment & Mitigation
Funding: LOP - Federal Fund
Facility Type: Soils Only
Facility Status: Closed Case
Date: 7/1/2003
Date Began: 4/14/1989

Name: SDCTY-GEN SER,BROWN FIELD
Address: 1424 CONTINENTAL ST
City,State,Zip: SAN DIEGO, CA 921731708
Case Number: H10618-013

Map ID
Direction
Distance
Elevation

MAP FINDINGS

Site

Database(s)

EDR ID Number
EPA ID Number

LANCAIR CORP (Continued)

1000437555

Agency: DEH Site Assessment & Mitigation
Funding: LOP - Federal Fund
Facility Type: Soils Only
Facility Status: Closed Case
Date: 6/13/2003
Date Began: 4/14/1989

Name: SDCTY-GEN SER,BROWN FIELD
Address: 1424 CONTINENTAL ST
City,State,Zip: SAN DIEGO, CA 921731708
Case Number: H10618-014
Agency: DEH Site Assessment & Mitigation
Funding: LOP - Federal Fund
Facility Type: Soils Only
Facility Status: Closed Case
Date: 8/16/1999
Date Began: 4/14/1989

Name: SDCTY-GEN SER,BROWN FIELD
Address: 1424 CONTINENTAL ST
City,State,Zip: SAN DIEGO, CA 921731708
Case Number: H10618-015
Agency: DEH Site Assessment & Mitigation
Funding: LOP - Federal Fund
Facility Type: Drinking Water Aquifer Impacted
Facility Status: Closed Case
Date: 8/21/2003
Date Began: 6/6/1989

Name: SDCTY-GEN SER,BROWN FIELD
Address: 1424 CONTINENTAL ST
City,State,Zip: SAN DIEGO, CA 921731708
Case Number: H10618-016
Agency: DEH Site Assessment & Mitigation
Funding: LOP - State Fund
Facility Type: Drinking Water Aquifer Impacted
Facility Status: Remedial Investigation
Date: 10/21/2009
Date Began: 10/10/1990

Name: SDCTY-GEN SER,BROWN FIELD
Address: 1424 CONTINENTAL ST
City,State,Zip: SAN DIEGO, CA 921731708
Case Number: H10618-017
Agency: DEH Site Assessment & Mitigation
Funding: LOP - State Fund
Facility Type: Drinking Water Aquifer Impacted
Facility Status: Closed Case
Date: 1/26/2010
Date Began: 10/10/1990

Name: SDCTY-GEN SER,BROWN FIELD
Address: 1424 CONTINENTAL ST
City,State,Zip: SAN DIEGO, CA 921731708
Case Number: H10618-018
Agency: DEH Site Assessment & Mitigation
Funding: LOP - State Fund

Map ID
Direction
Distance
Elevation

MAP FINDINGS

Site

Database(s)
EDR ID Number
EPA ID Number

LANCAIR CORP (Continued)

1000437555

Facility Type: Drinking Water Aquifer Impacted
Facility Status: Closed Case
Date: 1/26/2010
Date Began: 10/12/1990

Name: SDCTY-GEN SER,BROWN FIELD
Address: 1424 CONTINENTAL ST
City,State,Zip: SAN DIEGO, CA 921731708
Case Number: H10618-019
Agency: DEH Site Assessment & Mitigation
Funding: LOP - State Fund
Facility Type: Drinking Water Aquifer Impacted
Facility Status: Closed Case
Date: 1/26/2010
Date Began: 10/12/1990

Name: SDCTY-GEN SER,BROWN FIELD
Address: 1424 CONTINENTAL ST
City,State,Zip: SAN DIEGO, CA 921731708
Case Number: H10618-020
Agency: DEH Site Assessment & Mitigation
Funding: LOP - Federal Fund
Facility Type: Drinking Water Aquifer Impacted
Facility Status: Closed Case
Date: 8/21/2003
Date Began: 12/6/1990

Name: SDCTY-GEN SER,BROWN FIELD
Address: 1424 CONTINENTAL ST
City,State,Zip: SAN DIEGO, CA 921731708
Case Number: H10618-021
Agency: DEH Site Assessment & Mitigation
Funding: Non Billable
Facility Type: Failed Integrity Test
Facility Status: Closed Case
Date: 12/11/1990
Date Began: 11/17/1987

Name: SDCTY-GEN SER,BROWN FIELD
Address: 1424 CONTINENTAL ST
City,State,Zip: SAN DIEGO, CA 921731708
Case Number: H10618-022
Agency: DEH Site Assessment & Mitigation
Funding: LOP - State Fund
Facility Type: Drinking Water Aquifer Impacted
Facility Status: Closed Case
Date: 1/26/2010
Date Began: 4/17/1991

Name: SDCTY-GEN SER,BROWN FIELD
Address: 1424 CONTINENTAL ST
City,State,Zip: SAN DIEGO, CA 921731708
Case Number: H10618-023
Agency: DEH Site Assessment & Mitigation
Funding: LOP - State Fund
Facility Type: Drinking Water Aquifer Impacted
Facility Status: Closed Case

Map ID
Direction
Distance
Elevation

MAP FINDINGS

Site

Database(s)

EDR ID Number
EPA ID Number

LANCAIR CORP (Continued)

1000437555

Date: 1/28/2009
Date Began: 4/19/1991

Name: SDCTY-GEN SER,BROWN FIELD
Address: 1424 CONTINENTAL ST
City,State,Zip: SAN DIEGO, CA 921731708
Case Number: H10618-024
Agency: DEH Site Assessment & Mitigation
Funding: LOP - State Fund
Facility Type: Drinking Water Aquifer Impacted
Facility Status: Preliminary Assessment
Date: 4/16/1999
Date Began: 3/25/1999

CPS-SLIC:

Name: SDCTY-GEN SER,BROWN FIELD
Address: 1424 CONTINENTAL ST
City,State,Zip: SAN DIEGO, CA 921731708
Region: STATE
Facility Status: Completed - Case Closed
Status Date: 12/11/1990
Global Id: T0608160843
Lead Agency: SAN DIEGO COUNTY LOP
Lead Agency Case Number: H10618-021
Latitude: 32.569081
Longitude: -116.985176
Case Type: Cleanup Program Site
Case Worker: Not reported
Local Agency: Not reported
RB Case Number: Not reported
File Location: Local Agency
Potential Media Affected: Under Investigation
Potential Contaminants of Concern: Aviation
EPA Region: 9
Coordinate Source: Google Geocode
Cuf Case: NO
Quantity Released Gallons: Not reported
Begin Date: 11/17/1987
Leak Reported Date: 11/18/1987
How Discovered: Not reported
How Discovered Description: Not reported
Discharge Source: Not reported
Discharge Cause: Not reported
Stop Method: Not reported
Stop Description: Not reported
No Further Action Date: 12/11/1990
CA Water Watershed Name: Tijuana - Tijuana Valley - Water Tanks (911.12)
Dwr Groundwater Subbasin Name: Not reported
Disadvantaged Community: Severely Disadvantaged Community
CA Enviroscreen 3 Score: 56-60%
CA Enviroscreen 4 Score: 55-60%
Military DOD Site: No
Facility Project Subtype: Not reported
RWQCB Region: SAN DIEGO RWQCB (REGION 9)
Site History: Not reported

Map ID
Direction
Distance
Elevation

MAP FINDINGS

Site

Database(s)

EDR ID Number
EPA ID Number

LANCAIR CORP (Continued)

1000437555

[Click here to access the California GeoTracker records for this facility:](#)

AST:

Name: LANCAIR CORP
Address: 1424 CONTINENTAL ST
City/Zip: SAN DIEGO,92154
Certified Unified Program Agencies: Not reported
Owner: CITY OF SAN DIEGO
Total Gallons: Not reported
CERSID: 10394515
Facility ID: 37-000-208013
Business Name: LANCAIR CORP
Phone: 619-671-9222
Fax: Not reported
Mailing Address: 1424 CONTINENTAL ST
Mailing Address City: SAN DIEGO
Mailing Address State: CA
Mailing Address Zip Code: 92154
Operator Name: LANCAIR CORP
Operator Phone: 619-671-9222
Owner Phone: 619-424-0455
Owner Mail Address: 1424 CONTINENTAL ST.
Owner State: CA
Owner Zip Code: 92154
Owner Country: United States
Property Owner Name: CITY OF SAN DIEGO
Property Owner Phone: Not reported
Property Owner Mailing Address: Not reported
Property Owner City: Not reported
Property Owner Stat : Not reported
Property Owner Zip Code: 0
Property Owner Country: United States
EPAID: Not reported

HMMD SAN DIEGO:

Name: LANCAIR CORP
Address: 1424 CONTINENTAL ST
City,State,Zip: SAN DIEGO, CA 92154
Permit Number: 208013
Business Type: 6HK19
EPA Id Number: Not reported
APN: 646-050-03-00
Last HMMD Inspection: 11/09/2010
Facility Telephone: 619-671-9222
Permit Status: OPEN
Permit Expiration: 09/30/2013
Date Last Updated: 11/02/2012
Facility Owner: LANCAIR CORP
Facility Mailing Address: 1424 CONTINENTAL ST
Facility Mailing City: San Diego
Facility Mailing State: CA
Facility Mailing Zip: 92154
UST Owner: Not reported
Handle Regulated Hazmat: Y
Own Or Operate UST: Not reported

Map ID
Direction
Distance
Elevation

MAP FINDINGS

Site

Database(s)

EDR ID Number
EPA ID Number

LANCAIR CORP (Continued)

1000437555

Subject To APSA: Y
Generate Haz Waste: Not reported
Treat Haz Waste: Not reported
Generate Medical Waste: Not reported

Inventory Active Permits (not SQG Medical):

Permit Number: 208013
Update Date: 11/02/2012
Case Number: 50815-00-4
Name: AVIATION FUEL
Other Information: Not reported
Material Waste: Material
Hazardous Categories 1: FIRE
Hazardous Categories 2: Not reported

Permit Number: 208013
Update Date: 11/02/2012
Case Number: 7782-44-7
Name: OXYGEN GAS
Other Information: Not reported
Material Waste: Material
Hazardous Categories 1: FIRE
Hazardous Categories 2: PRESSURE RELEASE

Violations Active Permits:

Permit Number: 208013
Update Date: 11/02/2012
Inspection Date: 11/09/2010
Violation Code: 6HV5103
Violation: SPCC PLAN NOT PREPARED
Violation Citation: Failed to prepare a Spill Prevention Control and Countermeasures Plan. 25270.4.5(a), 25270.5 & 25270.12(a) [ref. CFR 112.3]
Activity: ACTIVE

Permit Number: 208013
Update Date: 11/02/2012
Inspection Date: 11/09/2010
Violation Code: 6HV1017
Violation: HMBP NOT CERTIFIED ANNUALLY
Violation Citation: Business Plan not certified annually. 25505(d) & (e)(2)
Activity: ACTIVE

Name: LANCAIR CORP
Address: 1424 CONTINENTAL ST
City,State,Zip: SAN DIEGO, CA 92154
Permit Number: 208013
Business Type: 6HK19
EPA Id Number: Not reported
APN: 646-050-03-00
Last HMMD Inspection: 11/09/2010
Facility Telephone: 619-671-9222
Permit Status: OPEN
Permit Expiration: 09/30/2013
Date Last Updated: 11/02/2012
Facility Owner: LANCAIR CORP
Facility Mailing Address: 1424 CONTINENTAL ST

Map ID
Direction
Distance
Elevation

MAP FINDINGS

Site

Database(s)

EDR ID Number
EPA ID Number

LANCAIR CORP (Continued)

1000437555

Facility Mailing City: San Diego
Facility Mailing State: CA
Facility Mailing Zip: 92154
UST Owner: Not reported
Handle Regulated Hazmat: Y
Own Or Operate UST: Not reported
Subject To APSA: Not reported
Generate Haz Waste: Not reported
Treat Haz Waste: Not reported
Generate Medical Waste: Not reported

Inventory Active Permits (not SQG Medical):

Permit Number: 208013
Update Date: 11/02/2012
Case Number: 50815-00-4
Name: AVIATION FUEL
Other Information: Not reported
Material Waste: Material
Hazardous Categories 1: FIRE
Hazardous Categories 2: Not reported

Permit Number: 208013
Update Date: 11/02/2012
Case Number: 7782-44-7
Name: OXYGEN GAS
Other Information: Not reported
Material Waste: Material
Hazardous Categories 1: FIRE
Hazardous Categories 2: PRESSURE RELEASE

Violations Active Permits:

Permit Number: 208013
Update Date: 11/02/2012
Inspection Date: 11/09/2010
Violation Code: 6HV5103
Violation: SPCC PLAN NOT PREPARED
Violation Citation: Failed to prepare a Spill Prevention Control and Countermeasures Plan. 25270.4.5(a), 25270.5 & 25270.12(a) [ref. CFR 112.3]
Activity: ACTIVE

Permit Number: 208013
Update Date: 11/02/2012
Inspection Date: 11/09/2010
Violation Code: 6HV1017
Violation: HMBP NOT CERTIFIED ANNUALLY
Violation Citation: Business Plan not certified annually. 25505(d) & (e)(2)
Activity: ACTIVE

Name: SDCTY-GEN SER,BROWN FIELD
Address: 1424 CONTINENTAL ST
City,State,Zip: SAN DIEGO, CA 92173
Permit Number: 110618
Business Type: Not reported
EPA Id Number: CAD981988587
APN: 646-050-03-00
Last HMMD Inspection: 04/26/1994

Map ID
Direction
Distance
Elevation

MAP FINDINGS

Site

Database(s)

EDR ID Number
EPA ID Number

LANCAIR CORP (Continued)

1000437555

Facility Telephone: 619-690-8355
Permit Status: INAC
Permit Expiration: Not reported
Date Last Updated: 11/02/2012
Facility Owner: SAN DIEGO GEN SVCS DEPT CITY
Facility Mailing Address: 1424 CONTINENTAL ST
Facility Mailing City: SAN DIEGO
Facility Mailing State: CA
Facility Mailing Zip: 92173-1708
UST Owner: CITY OF SAN DIEGO
Handle Regulated Hazmat: Not reported
Own Or Operate UST: Not reported
Subject To APSA: Not reported
Generate Haz Waste: Not reported
Treat Haz Waste: Not reported
Generate Medical Waste: Not reported

UST:

UST Name: UNDERGROUND TANK 110618 T001
Last Update: 2012-11-02 14:17:38
Permit Number: 110618
Tank Type: SINGLE WALL
Additional Id: C1338-1
Capacity Gallons: 565
UST Contents: DIESEL
Other Content Info: DIESEL
Reg Status: REMOVED
Remove Close Date: 1990-06-01 00:00:00
Year Installed: Not reported
Pipe Type: Not reported
Delivery System: SUCTION
Monitor Code: 02
UST Monitor Method: SW TANK SW PRESSURE PIPE W/ RESTRICTIVE LLD W/ SIRS: SIR DATA ANALYSIS MONTHLY, TANK TEST BIENNIALY, PIPE TEST ANNUALLY

UST Name: UNDERGROUND TANK 110618 T002
Last Update: 2012-11-02 14:17:38
Permit Number: 110618
Tank Type: SINGLE WALL
Additional Id: C1338-2
Capacity Gallons: 550
UST Contents: DIESEL
Other Content Info: DIESEL
Reg Status: REMOVED
Remove Close Date: 1993-01-12 00:00:00
Year Installed: Not reported
Pipe Type: Not reported
Delivery System: SUCTION
Monitor Code: 02
UST Monitor Method: SW TANK SW PRESSURE PIPE W/ RESTRICTIVE LLD W/ SIRS: SIR DATA ANALYSIS MONTHLY, TANK TEST BIENNIALY, PIPE TEST ANNUALLY

UST Name: UNDERGROUND TANK 110618 T003
Last Update: 2012-11-02 14:17:38
Permit Number: 110618
Tank Type: SINGLE WALL
Additional Id: C1338-3 HEATING OIL
Capacity Gallons: 550

Map ID
Direction
Distance
Elevation

MAP FINDINGS

Site

Database(s)

EDR ID Number
EPA ID Number

LANCAIR CORP (Continued)

1000437555

UST Contents: DIESEL
Other Content Info: DIESEL
Reg Status: REMOVED
Remove Close Date: 1989-03-17 00:00:00
Year Installed: Not reported
Pipe Type: Not reported
Delivery System: SUCTION
Monitor Code: 02
UST Monitor Method: SW TANK SW PRESSURE PIPE W/ RESTRICTIVE LLD W/ SIRS: SIR DATA ANALYSIS MONTHLY, TANK TEST BIENNIALY, PIPE TEST ANNUALLY

UST Name: UNDERGROUND TANK 110618 T005
Last Update: 2012-11-02 14:17:38
Permit Number: 110618
Tank Type: SINGLE WALL
Additional Id: C1338-5
Capacity Gallons: 10000
UST Contents: REGULAR UNLEADED
Other Content Info: REGULAR UNLEADED
Reg Status: REMOVED
Remove Close Date: 1989-03-17 00:00:00
Year Installed: Not reported
Pipe Type: Not reported
Delivery System: SUCTION
Monitor Code: 02
UST Monitor Method: SW TANK SW PRESSURE PIPE W/ RESTRICTIVE LLD W/ SIRS: SIR DATA ANALYSIS MONTHLY, TANK TEST BIENNIALY, PIPE TEST ANNUALLY

UST Name: UNDERGROUND TANK 110618 T008
Last Update: 2012-11-02 14:17:38
Permit Number: 110618
Tank Type: SINGLE WALL
Additional Id: C1338-8
Capacity Gallons: 50000
UST Contents: AVIATION FUEL
Other Content Info: AVIATION FUEL
Reg Status: REMOVED
Remove Close Date: 1990-12-10 00:00:00
Year Installed: Not reported
Pipe Type: Not reported
Delivery System: SUCTION
Monitor Code: 02
UST Monitor Method: SW TANK SW PRESSURE PIPE W/ RESTRICTIVE LLD W/ SIRS: SIR DATA ANALYSIS MONTHLY, TANK TEST BIENNIALY, PIPE TEST ANNUALLY

UST Name: UNDERGROUND TANK 110618 T009
Last Update: 2012-11-02 14:17:38
Permit Number: 110618
Tank Type: SINGLE WALL
Additional Id: C1338-9
Capacity Gallons: 50000
UST Contents: AVIATION FUEL
Other Content Info: AVIATION FUEL
Reg Status: REMOVED
Remove Close Date: 1990-10-10 00:00:00
Year Installed: Not reported
Pipe Type: Not reported

Map ID
Direction
Distance
Elevation

MAP FINDINGS

Site

Database(s)

EDR ID Number
EPA ID Number

LANCAIR CORP (Continued)

1000437555

Delivery System: SUCTION
Monitor Code: 02
UST Monitor Method: SW TANK SW PRESSURE PIPE W/ RESTRICTIVE LLD W/ SIRS: SIR DATA ANALYSIS MONTHLY, TANK TEST BIENNIALY, PIPE TEST ANNUALLY

UST Name: UNDERGROUND TANK 110618 T012
Last Update: 2012-11-02 14:17:38
Permit Number: 110618
Tank Type: SINGLE WALL
Additional Id: C1338-12
Capacity Gallons: 50000
UST Contents: AVIATION FUEL
Other Content Info: AVIATION FUEL
Reg Status: REMOVED
Remove Close Date: 1990-10-10 00:00:00
Year Installed: Not reported
Pipe Type: Not reported
Delivery System: SUCTION
Monitor Code: 02
UST Monitor Method: SW TANK SW PRESSURE PIPE W/ RESTRICTIVE LLD W/ SIRS: SIR DATA ANALYSIS MONTHLY, TANK TEST BIENNIALY, PIPE TEST ANNUALLY

UST Name: UNDERGROUND TANK 110618 T013
Last Update: 2012-11-02 14:17:38
Permit Number: 110618
Tank Type: SINGLE WALL
Additional Id: C1338-13
Capacity Gallons: 25000
UST Contents: AVIATION FUEL
Other Content Info: AVIATION FUEL
Reg Status: REMOVED
Remove Close Date: 1990-10-10 00:00:00
Year Installed: 1980-01-01 00:00:00
Pipe Type: Not reported
Delivery System: SUCTION
Monitor Code: 02
UST Monitor Method: SW TANK SW PRESSURE PIPE W/ RESTRICTIVE LLD W/ SIRS: SIR DATA ANALYSIS MONTHLY, TANK TEST BIENNIALY, PIPE TEST ANNUALLY

UST Name: UNDERGROUND TANK 110618 T014
Last Update: 2012-11-02 14:17:38
Permit Number: 110618
Tank Type: SINGLE WALL
Additional Id: C1338-14
Capacity Gallons: 25000
UST Contents: AVIATION FUEL
Other Content Info: AVIATION FUEL
Reg Status: REMOVED
Remove Close Date: 1990-10-10 00:00:00
Year Installed: Not reported
Pipe Type: Not reported
Delivery System: SUCTION
Monitor Code: 02
UST Monitor Method: SW TANK SW PRESSURE PIPE W/ RESTRICTIVE LLD W/ SIRS: SIR DATA ANALYSIS MONTHLY, TANK TEST BIENNIALY, PIPE TEST ANNUALLY

UST Name: UNDERGROUND TANK 110618 T015

Map ID
Direction
Distance
Elevation

MAP FINDINGS

Site

Database(s)

EDR ID Number
EPA ID Number

LANCAIR CORP (Continued)

1000437555

Last Update: 2012-11-02 14:17:38
Permit Number: 110618
Tank Type: SINGLE WALL
Additional Id: C1338-15
Capacity Gallons: 220000
UST Contents: DIESEL
Other Content Info: DIESEL
Reg Status: REMOVED
Remove Close Date: 1991-04-19 00:00:00
Year Installed: Not reported
Pipe Type: Not reported
Delivery System: SUCTION
Monitor Code: 02
UST Monitor Method: SW TANK SW PRESSURE PIPE W/ RESTRICTIVE LLD W/ SIRS: SIR DATA ANALYSIS MONTHLY, TANK TEST BIENNIALY, PIPE TEST ANNUALLY

UST Name: UNDERGROUND TANK 110618 T016
Last Update: 2012-11-02 14:17:38
Permit Number: 110618
Tank Type: SINGLE WALL
Additional Id: 1338-16
Capacity Gallons: 220000
UST Contents: DIESEL
Other Content Info: DIESEL
Reg Status: REMOVED
Remove Close Date: 1991-04-19 00:00:00
Year Installed: Not reported
Pipe Type: Not reported
Delivery System: SUCTION
Monitor Code: 02
UST Monitor Method: SW TANK SW PRESSURE PIPE W/ RESTRICTIVE LLD W/ SIRS: SIR DATA ANALYSIS MONTHLY, TANK TEST BIENNIALY, PIPE TEST ANNUALLY

UST Name: UNDERGROUND TANK 110618 T017
Last Update: 2012-11-02 14:17:38
Permit Number: 110618
Tank Type: SINGLE WALL
Additional Id: C1338-17
Capacity Gallons: 220000
UST Contents: DIESEL
Other Content Info: DIESEL
Reg Status: REMOVED
Remove Close Date: 1991-04-19 00:00:00
Year Installed: Not reported
Pipe Type: Not reported
Delivery System: SUCTION
Monitor Code: 02
UST Monitor Method: SW TANK SW PRESSURE PIPE W/ RESTRICTIVE LLD W/ SIRS: SIR DATA ANALYSIS MONTHLY, TANK TEST BIENNIALY, PIPE TEST ANNUALLY

UST Name: UNDERGROUND TANK 110618 T018
Last Update: 2012-11-02 14:17:38
Permit Number: 110618
Tank Type: SINGLE WALL
Additional Id: C1338-18
Capacity Gallons: 1
UST Contents: REGULAR UNLEADED

Map ID
Direction
Distance
Elevation

MAP FINDINGS

Site

Database(s)

EDR ID Number
EPA ID Number

LANCAIR CORP (Continued)

1000437555

Other Content Info: REGULAR UNLEADED
Reg Status: REMOVED
Remove Close Date: 1989-04-14 00:00:00
Year Installed: Not reported
Pipe Type: Not reported
Delivery System: Not reported
Monitor Code: 02
UST Monitor Method: SW TANK SW PRESSURE PIPE W/ RESTRICTIVE LLD W/ SIRS: SIR DATA ANALYSIS MONTHLY, TANK TEST BIENNIALY, PIPE TEST ANNUALLY

UST Name: UNDERGROUND TANK 110618 T019
Last Update: 2012-11-02 14:17:38
Permit Number: 110618
Tank Type: SINGLE WALL
Additional Id: C1338-19
Capacity Gallons: 1
UST Contents: LEADED
Other Content Info: LEADED
Reg Status: REMOVED
Remove Close Date: 1989-03-17 00:00:00
Year Installed: Not reported
Pipe Type: Not reported
Delivery System: Not reported
Monitor Code: 02
UST Monitor Method: SW TANK SW PRESSURE PIPE W/ RESTRICTIVE LLD W/ SIRS: SIR DATA ANALYSIS MONTHLY, TANK TEST BIENNIALY, PIPE TEST ANNUALLY

UST Name: UNDERGROUND TANK 110618 T020
Last Update: 2012-11-02 14:17:38
Permit Number: 110618
Tank Type: SINGLE WALL
Additional Id: C1338-20
Capacity Gallons: 500
UST Contents: DIESEL
Other Content Info: DIESEL
Reg Status: REMOVED
Remove Close Date: 1989-03-17 00:00:00
Year Installed: Not reported
Pipe Type: Not reported
Delivery System: SUCTION
Monitor Code: 02
UST Monitor Method: SW TANK SW PRESSURE PIPE W/ RESTRICTIVE LLD W/ SIRS: SIR DATA ANALYSIS MONTHLY, TANK TEST BIENNIALY, PIPE TEST ANNUALLY

UST Name: UNDERGROUND TANK 110618 T021
Last Update: 2012-11-02 14:17:38
Permit Number: 110618
Tank Type: UNKNOWN
Additional Id: C1338-21
Capacity Gallons: 1
UST Contents: Not reported
Other Content Info: WASTE OIL
Reg Status: REMOVED
Remove Close Date: 1989-04-14 00:00:00
Year Installed: Not reported
Pipe Type: Not reported
Delivery System: Not reported

Map ID
Direction
Distance
Elevation

MAP FINDINGS

Site

Database(s)

EDR ID Number
EPA ID Number

LANCAIR CORP (Continued)

1000437555

Monitor Code: 02
UST Monitor Method: SW TANK SW PRESSURE PIPE W/ RESTRICTIVE LLD W/ SIRS: SIR DATA ANALYSIS MONTHLY, TANK TEST BIENNIALY, PIPE TEST ANNUALLY

UST Name: UNDERGROUND TANK 110618 T022
Last Update: 2012-11-02 14:17:38
Permit Number: 110618
Tank Type: SINGLE WALL
Additional Id: C1338-22
Capacity Gallons: 10000
UST Contents: REGULAR UNLEADED
Other Content Info: REGULAR UNLEADED
Reg Status: REMOVED
Remove Close Date: Not reported
Year Installed: Not reported
Pipe Type: Not reported
Delivery System: SUCTION
Monitor Code: 02

UST Monitor Method: SW TANK SW PRESSURE PIPE W/ RESTRICTIVE LLD W/ SIRS: SIR DATA ANALYSIS MONTHLY, TANK TEST BIENNIALY, PIPE TEST ANNUALLY

UST Name: UNDERGROUND TANK 110618 T023
Last Update: 2012-11-02 14:17:38
Permit Number: 110618
Tank Type: SINGLE WALL
Additional Id: C1338-23
Capacity Gallons: 5000
UST Contents: DIESEL
Other Content Info: DIESEL
Reg Status: REMOVED
Remove Close Date: Not reported
Year Installed: Not reported
Pipe Type: Not reported
Delivery System: SUCTION
Monitor Code: 02

UST Monitor Method: SW TANK SW PRESSURE PIPE W/ RESTRICTIVE LLD W/ SIRS: SIR DATA ANALYSIS MONTHLY, TANK TEST BIENNIALY, PIPE TEST ANNUALLY

UST Name: UNDERGROUND TANK 110618 T024
Last Update: 2012-11-02 14:17:38
Permit Number: 110618
Tank Type: SINGLE WALL
Additional Id: C1338-28
Capacity Gallons: 500
UST Contents: MIDGRADE UNLEADED
Other Content Info: MIDGRADE UNLEADED
Reg Status: REMOVED
Remove Close Date: Not reported
Year Installed: Not reported
Pipe Type: Not reported
Delivery System: SUCTION
Monitor Code: 02

UST Monitor Method: SW TANK SW PRESSURE PIPE W/ RESTRICTIVE LLD W/ SIRS: SIR DATA ANALYSIS MONTHLY, TANK TEST BIENNIALY, PIPE TEST ANNUALLY

UST Name: UNDERGROUND TANK 110618 T025
Last Update: 2012-11-02 14:17:38

Map ID
Direction
Distance
Elevation

MAP FINDINGS

Site

Database(s)

EDR ID Number
EPA ID Number

LANCAIR CORP (Continued)

1000437555

Permit Number: 110618
Tank Type: SINGLE WALL
Additional Id: C1338-25
Capacity Gallons: 500
UST Contents: MIDGRADE UNLEADED
Other Content Info: MIDGRADE UNLEADED
Reg Status: REMOVED
Remove Close Date: Not reported
Year Installed: Not reported
Pipe Type: Not reported
Delivery System: SUCTION
Monitor Code: 02
UST Monitor Method: SW TANK SW PRESSURE PIPE W/ RESTRICTIVE LLD W/ SIRS: SIR DATA ANALYSIS MONTHLY, TANK TEST BIENNIALLY, PIPE TEST ANNUALLY

UST Name: UNDERGROUND TANK 110618 T026
Last Update: 2012-11-02 14:17:38
Permit Number: 110618
Tank Type: SINGLE WALL
Additional Id: C1338-26
Capacity Gallons: 500
UST Contents: MIDGRADE UNLEADED
Other Content Info: MIDGRADE UNLEADED
Reg Status: REMOVED
Remove Close Date: Not reported
Year Installed: Not reported
Pipe Type: Not reported
Delivery System: SUCTION
Monitor Code: 02
UST Monitor Method: SW TANK SW PRESSURE PIPE W/ RESTRICTIVE LLD W/ SIRS: SIR DATA ANALYSIS MONTHLY, TANK TEST BIENNIALLY, PIPE TEST ANNUALLY

UST Name: UNDERGROUND TANK 110618 T027
Last Update: 2012-11-02 14:17:38
Permit Number: 110618
Tank Type: SINGLE WALL
Additional Id: 1338-27
Capacity Gallons: 250
UST Contents: Not reported
Other Content Info: WASTE OIL
Reg Status: REMOVED
Remove Close Date: 1989-03-17 00:00:00
Year Installed: Not reported
Pipe Type: Not reported
Delivery System: Not reported
Monitor Code: 90
UST Monitor Method: NO MONITORING ALTERNATIVE SELECTED. VERIFY AND ENTER MONITORING ALTERNATIVE DURING INSPECTION.

UST Name: UNDERGROUND TANK 110618 T028
Last Update: 2012-11-02 14:17:38
Permit Number: 110618
Tank Type: SINGLE WALL
Additional Id: 1338-28 SLIGHT RESIDUE
Capacity Gallons: 1
UST Contents: Not reported
Other Content Info: SLIGHT RESIDUE

Map ID
Direction
Distance
Elevation

MAP FINDINGS

Site

Database(s)

EDR ID Number
EPA ID Number

LANCAIR CORP (Continued)

1000437555

Reg Status: REMOVED
Remove Close Date: 1989-03-17 00:00:00
Year Installed: Not reported
Pipe Type: Not reported
Delivery System: Not reported
Monitor Code: 90
UST Monitor Method: NO MONITORING ALTERNATIVE SELECTED. VERIFY AND ENTER MONITORING ALTERNATIVE DURING INSPECTION.

UST Name: UNDERGROUND TANK 110618 T029
Last Update: 2012-11-02 14:17:38
Permit Number: 110618
Tank Type: SINGLE WALL
Additional Id: 1338-29
Capacity Gallons: 550
UST Contents: Not reported
Other Content Info: SEE FILE FOR CONTENTS
Reg Status: REMOVED
Remove Close Date: 1989-03-17 00:00:00
Year Installed: Not reported
Pipe Type: Not reported
Delivery System: Not reported
Monitor Code: 90
UST Monitor Method: NO MONITORING ALTERNATIVE SELECTED. VERIFY AND ENTER MONITORING ALTERNATIVE DURING INSPECTION.

UST Name: UNDERGROUND TANK 110618 T030
Last Update: 2012-11-02 14:17:38
Permit Number: 110618
Tank Type: SINGLE WALL
Additional Id: 1338-30
Capacity Gallons: 550
UST Contents: Not reported
Other Content Info: WASTE OIL
Reg Status: REMOVED
Remove Close Date: 1989-03-17 00:00:00
Year Installed: Not reported
Pipe Type: Not reported
Delivery System: Not reported
Monitor Code: 90
UST Monitor Method: NO MONITORING ALTERNATIVE SELECTED. VERIFY AND ENTER MONITORING ALTERNATIVE DURING INSPECTION.

UST Name: UNDERGROUND TANK 110618 T031
Last Update: 2012-11-02 14:17:38
Permit Number: 110618
Tank Type: SINGLE WALL
Additional Id: 1338-31 SAND
Capacity Gallons: 1500
UST Contents: Not reported
Other Content Info: SAND
Reg Status: REMOVED
Remove Close Date: 1989-04-14 00:00:00
Year Installed: Not reported
Pipe Type: Not reported
Delivery System: Not reported
Monitor Code: 90

Map ID
Direction
Distance
Elevation

MAP FINDINGS

Site

Database(s)

EDR ID Number
EPA ID Number

LANCAIR CORP (Continued)

1000437555

UST Monitor Method: NO MONITORING ALTERNATIVE SELECTED. VERIFY AND ENTER MONITORING ALTERNATIVE DURING INSPECTION.

UST Name: UNDERGROUND TANK 110618 T032

Last Update: 2012-11-02 14:17:38

Permit Number: 110618

Tank Type: SINGLE WALL

Additional Id: 1338-32 SAND

Capacity Gallons: 1

UST Contents: Not reported

Other Content Info: SAND

Reg Status: REMOVED

Remove Close Date: 1989-04-14 00:00:00

Year Installed: Not reported

Pipe Type: Not reported

Delivery System: Not reported

Monitor Code: 90

UST Monitor Method: NO MONITORING ALTERNATIVE SELECTED. VERIFY AND ENTER MONITORING ALTERNATIVE DURING INSPECTION.

UST Name: UNDERGROUND TANK 110618 T033

Last Update: 2012-11-02 14:17:38

Permit Number: 110618

Tank Type: SINGLE WALL

Additional Id: 1338-38

Capacity Gallons: 1

UST Contents: Not reported

Other Content Info: SEE FILE FOR CONTENTS

Reg Status: REMOVED

Remove Close Date: 1989-04-14 00:00:00

Year Installed: Not reported

Pipe Type: Not reported

Delivery System: Not reported

Monitor Code: 90

UST Monitor Method: NO MONITORING ALTERNATIVE SELECTED. VERIFY AND ENTER MONITORING ALTERNATIVE DURING INSPECTION.

UST Name: UNDERGROUND TANK 110618 T034

Last Update: 2012-11-02 14:17:38

Permit Number: 110618

Tank Type: SINGLE WALL

Additional Id: 1338-34 OILY LIQUID

Capacity Gallons: 2200

UST Contents: Not reported

Other Content Info: OILY LIQUID

Reg Status: REMOVED

Remove Close Date: 1990-06-12 00:00:00

Year Installed: Not reported

Pipe Type: Not reported

Delivery System: Not reported

Monitor Code: 90

UST Monitor Method: NO MONITORING ALTERNATIVE SELECTED. VERIFY AND ENTER MONITORING ALTERNATIVE DURING INSPECTION.

UST Name: UNDERGROUND TANK 110618 T035

Last Update: 2012-11-02 14:17:38

Permit Number: 110618

Map ID
Direction
Distance
Elevation

MAP FINDINGS

Site

Database(s)

EDR ID Number
EPA ID Number

LANCAIR CORP (Continued)

1000437555

Tank Type: SINGLE WALL
Additional Id: 1338-35 OILY LIQUID
Capacity Gallons: 1400
UST Contents: Not reported
Other Content Info: OILY LIQUID
Reg Status: REMOVED
Remove Close Date: 1989-04-14 00:00:00
Year Installed: Not reported
Pipe Type: Not reported
Delivery System: Not reported
Monitor Code: 90
UST Monitor Method: NO MONITORING ALTERNATIVE SELECTED. VERIFY AND ENTER MONITORING ALTERNATIVE DURING INSPECTION.

UST Name: UNDERGROUND TANK 110618 T038
Last Update: 2012-11-02 14:17:38
Permit Number: 110618
Tank Type: UNKNOWN
Additional Id: AT2060
Capacity Gallons: 800
UST Contents: Not reported
Other Content Info: GASOLINE & WASTE OIL
Reg Status: REMOVED
Remove Close Date: 1990-07-12 00:00:00
Year Installed: Not reported
Pipe Type: Not reported
Delivery System: Not reported
Monitor Code: 90
UST Monitor Method: NO MONITORING ALTERNATIVE SELECTED. VERIFY AND ENTER MONITORING ALTERNATIVE DURING INSPECTION.

UST Name: UNDERGROUND TANK 110618 T039
Last Update: 2012-11-02 14:17:38
Permit Number: 110618
Tank Type: UNKNOWN
Additional Id: AT2060
Capacity Gallons: 1600
UST Contents: Not reported
Other Content Info: GASOLINE & WASTE OIL
Reg Status: REMOVED
Remove Close Date: 1990-07-12 00:00:00
Year Installed: Not reported
Pipe Type: Not reported
Delivery System: Not reported
Monitor Code: 90
UST Monitor Method: NO MONITORING ALTERNATIVE SELECTED. VERIFY AND ENTER MONITORING ALTERNATIVE DURING INSPECTION.

UST Name: UNDERGROUND TANK 110618 T040
Last Update: 2012-11-02 14:17:38
Permit Number: 110618
Tank Type: SINGLE WALL
Additional Id: AT3066
Capacity Gallons: 550
UST Contents: DIESEL
Other Content Info: DIESEL
Reg Status: REMOVED

Map ID
Direction
Distance
Elevation

MAP FINDINGS

Site

Database(s)

EDR ID Number
EPA ID Number

LANCAIR CORP (Continued)

1000437555

Remove Close Date: 1993-12-22 00:00:00
Year Installed: Not reported
Pipe Type: Not reported
Delivery System: Not reported
Monitor Code: 90
UST Monitor Method: NO MONITORING ALTERNATIVE SELECTED. VERIFY AND ENTER MONITORING ALTERNATIVE DURING INSPECTION.

SWEEPS UST:

Name: SDCTY-GEN SER, BROWN FIELD
Address: 1424 CONTINENTAL ST
City: SAN DIEGO
Status: Not reported
Comp Number: 10618
Number: Not reported
Board Of Equalization: 44-021803
Referral Date: Not reported
Action Date: Not reported
Created Date: Not reported
Owner Tank Id: Not reported
SWRCB Tank Id: 37-000-010618-000003
Tank Status: Not reported
Capacity: 550
Active Date: Not reported
Tank Use: M.V. FUEL
STG: PRODUCT
Content: OTHER
Number Of Tanks: 32

Name: SDCTY-GEN SER, BROWN FIELD
Address: 1424 CONTINENTAL ST
City: SAN DIEGO
Status: Not reported
Comp Number: 10618
Number: Not reported
Board Of Equalization: 44-021803
Referral Date: Not reported
Action Date: Not reported
Created Date: Not reported
Owner Tank Id: Not reported
SWRCB Tank Id: 37-000-010618-000005
Tank Status: Not reported
Capacity: 10000
Active Date: Not reported
Tank Use: M.V. FUEL
STG: PRODUCT
Content: REG UNLEADED
Number Of Tanks: Not reported

Name: SDCTY-GEN SER, BROWN FIELD
Address: 1424 CONTINENTAL ST
City: SAN DIEGO
Status: Not reported
Comp Number: 10618
Number: Not reported
Board Of Equalization: 44-021803

Map ID
Direction
Distance
Elevation

MAP FINDINGS

Site

Database(s)

EDR ID Number
EPA ID Number

LANCAIR CORP (Continued)

1000437555

Referral Date: Not reported
Action Date: Not reported
Created Date: Not reported
Owner Tank Id: Not reported
SWRCB Tank Id: 37-000-010618-000008
Tank Status: Not reported
Capacity: 50000
Active Date: Not reported
Tank Use: M.V. FUEL
STG: PRODUCT
Content: AVIA. GAS
Number Of Tanks: Not reported

Name: SDCTY-GEN SER, BROWN FIELD
Address: 1424 CONTINENTAL ST
City: SAN DIEGO
Status: Not reported
Comp Number: 10618
Number: Not reported
Board Of Equalization: 44-021803
Referral Date: Not reported
Action Date: Not reported
Created Date: Not reported
Owner Tank Id: Not reported
SWRCB Tank Id: 37-000-010618-000009
Tank Status: Not reported
Capacity: 50000
Active Date: Not reported
Tank Use: M.V. FUEL
STG: PRODUCT
Content: AVIA. GAS
Number Of Tanks: Not reported

Name: SDCTY-GEN SER, BROWN FIELD
Address: 1424 CONTINENTAL ST
City: SAN DIEGO
Status: Not reported
Comp Number: 10618
Number: Not reported
Board Of Equalization: 44-021803
Referral Date: Not reported
Action Date: Not reported
Created Date: Not reported
Owner Tank Id: Not reported
SWRCB Tank Id: 37-000-010618-000012
Tank Status: Not reported
Capacity: 50000
Active Date: Not reported
Tank Use: M.V. FUEL
STG: PRODUCT
Content: AVIA. GAS
Number Of Tanks: Not reported

Name: SDCTY-GEN SER, BROWN FIELD
Address: 1424 CONTINENTAL ST
City: SAN DIEGO
Status: Not reported

Map ID
Direction
Distance
Elevation

MAP FINDINGS

Site

Database(s)

EDR ID Number
EPA ID Number

LANCAIR CORP (Continued)

1000437555

Comp Number: 10618
Number: Not reported
Board Of Equalization: 44-021803
Referral Date: Not reported
Action Date: Not reported
Created Date: Not reported
Owner Tank Id: Not reported
SWRCB Tank Id: 37-000-010618-000013
Tank Status: Not reported
Capacity: 25000
Active Date: Not reported
Tank Use: M.V. FUEL
STG: PRODUCT
Content: AVIA. GAS
Number Of Tanks: Not reported

Name: SDCTY-GEN SER, BROWN FIELD
Address: 1424 CONTINENTAL ST
City: SAN DIEGO
Status: Not reported
Comp Number: 10618
Number: Not reported
Board Of Equalization: 44-021803
Referral Date: Not reported
Action Date: Not reported
Created Date: Not reported
Owner Tank Id: Not reported
SWRCB Tank Id: 37-000-010618-000014
Tank Status: Not reported
Capacity: 25000
Active Date: Not reported
Tank Use: M.V. FUEL
STG: PRODUCT
Content: AVIA. GAS
Number Of Tanks: Not reported

Name: SDCTY-GEN SER, BROWN FIELD
Address: 1424 CONTINENTAL ST
City: SAN DIEGO
Status: Not reported
Comp Number: 10618
Number: Not reported
Board Of Equalization: 44-021803
Referral Date: Not reported
Action Date: Not reported
Created Date: Not reported
Owner Tank Id: Not reported
SWRCB Tank Id: 37-000-010618-000015
Tank Status: Not reported
Capacity: 220000
Active Date: Not reported
Tank Use: M.V. FUEL
STG: PRODUCT
Content: OTHER
Number Of Tanks: Not reported

Name: SDCTY-GEN SER, BROWN FIELD

Map ID
Direction
Distance
Elevation

MAP FINDINGS

Site

Database(s)

EDR ID Number
EPA ID Number

LANCAIR CORP (Continued)

1000437555

Address: 1424 CONTINENTAL ST
City: SAN DIEGO
Status: Not reported
Comp Number: 10618
Number: Not reported
Board Of Equalization: 44-021803
Referral Date: Not reported
Action Date: Not reported
Created Date: Not reported
Owner Tank Id: Not reported
SWRCB Tank Id: 37-000-010618-000016
Tank Status: Not reported
Capacity: 220000
Active Date: Not reported
Tank Use: M.V. FUEL
STG: PRODUCT
Content: OTHER
Number Of Tanks: Not reported

Name: SDCTY-GEN SER, BROWN FIELD
Address: 1424 CONTINENTAL ST
City: SAN DIEGO
Status: Not reported
Comp Number: 10618
Number: Not reported
Board Of Equalization: 44-021803
Referral Date: Not reported
Action Date: Not reported
Created Date: Not reported
Owner Tank Id: Not reported
SWRCB Tank Id: 37-000-010618-000017
Tank Status: Not reported
Capacity: 220000
Active Date: Not reported
Tank Use: M.V. FUEL
STG: PRODUCT
Content: OTHER
Number Of Tanks: Not reported

Name: SDCTY-GEN SER, BROWN FIELD
Address: 1424 CONTINENTAL ST
City: SAN DIEGO
Status: Not reported
Comp Number: 10618
Number: Not reported
Board Of Equalization: 44-021803
Referral Date: Not reported
Action Date: Not reported
Created Date: Not reported
Owner Tank Id: Not reported
SWRCB Tank Id: 37-000-010618-000018
Tank Status: Not reported
Capacity: 1
Active Date: Not reported
Tank Use: M.V. FUEL
STG: PRODUCT
Content: REG UNLEADED

Map ID
Direction
Distance
Elevation

MAP FINDINGS

Site

Database(s)

EDR ID Number
EPA ID Number

LANCAIR CORP (Continued)

1000437555

Number Of Tanks: Not reported

Name: SDCTY-GEN SER, BROWN FIELD
Address: 1424 CONTINENTAL ST
City: SAN DIEGO
Status: Not reported
Comp Number: 10618
Number: Not reported
Board Of Equalization: 44-021803
Referral Date: Not reported
Action Date: Not reported
Created Date: Not reported
Owner Tank Id: Not reported
SWRCB Tank Id: 37-000-010618-000019
Tank Status: Not reported
Capacity: 1
Active Date: Not reported
Tank Use: M.V. FUEL
STG: PRODUCT
Content: LEADED
Number Of Tanks: Not reported

Name: SDCTY-GEN SER, BROWN FIELD
Address: 1424 CONTINENTAL ST
City: SAN DIEGO
Status: Not reported
Comp Number: 10618
Number: Not reported
Board Of Equalization: 44-021803
Referral Date: Not reported
Action Date: Not reported
Created Date: Not reported
Owner Tank Id: Not reported
SWRCB Tank Id: 37-000-010618-000020
Tank Status: Not reported
Capacity: 500
Active Date: Not reported
Tank Use: M.V. FUEL
STG: PRODUCT
Content: OTHER
Number Of Tanks: Not reported

Name: SDCTY-GEN SER, BROWN FIELD
Address: 1424 CONTINENTAL ST
City: SAN DIEGO
Status: Not reported
Comp Number: 10618
Number: Not reported
Board Of Equalization: 44-021803
Referral Date: Not reported
Action Date: Not reported
Created Date: Not reported
Owner Tank Id: Not reported
SWRCB Tank Id: 37-000-010618-000021
Tank Status: Not reported
Capacity: 1
Active Date: Not reported

Map ID
Direction
Distance
Elevation

MAP FINDINGS

Site

Database(s)

EDR ID Number
EPA ID Number

LANCAIR CORP (Continued)

1000437555

Tank Use: PETROLEUM
STG: WASTE
Content: Not reported
Number Of Tanks: Not reported

Name: SDCTY-GEN SER, BROWN FIELD
Address: 1424 CONTINENTAL ST
City: SAN DIEGO
Status: Not reported
Comp Number: 10618
Number: Not reported
Board Of Equalization: 44-021803
Referral Date: Not reported
Action Date: Not reported
Created Date: Not reported
Owner Tank Id: Not reported
SWRCB Tank Id: 37-000-010618-000022
Tank Status: Not reported
Capacity: 10000
Active Date: Not reported
Tank Use: M.V. FUEL
STG: PRODUCT
Content: REG UNLEADED
Number Of Tanks: Not reported

Name: SDCTY-GEN SER, BROWN FIELD
Address: 1424 CONTINENTAL ST
City: SAN DIEGO
Status: Not reported
Comp Number: 10618
Number: Not reported
Board Of Equalization: 44-021803
Referral Date: Not reported
Action Date: Not reported
Created Date: Not reported
Owner Tank Id: Not reported
SWRCB Tank Id: 37-000-010618-000023
Tank Status: Not reported
Capacity: 5000
Active Date: Not reported
Tank Use: M.V. FUEL
STG: PRODUCT
Content: OTHER
Number Of Tanks: Not reported

Name: SDCTY-GEN SER, BROWN FIELD
Address: 1424 CONTINENTAL ST
City: SAN DIEGO
Status: Not reported
Comp Number: 10618
Number: Not reported
Board Of Equalization: 44-021803
Referral Date: Not reported
Action Date: Not reported
Created Date: Not reported
Owner Tank Id: Not reported
SWRCB Tank Id: 37-000-010618-000024

Map ID
Direction
Distance
Elevation

MAP FINDINGS

Site

Database(s)

EDR ID Number
EPA ID Number

LANCAIR CORP (Continued)

1000437555

Tank Status: Not reported
Capacity: 500
Active Date: Not reported
Tank Use: OIL
STG: PRODUCT
Content: Not reported
Number Of Tanks: Not reported

Name: SDCTY-GEN SER, BROWN FIELD
Address: 1424 CONTINENTAL ST
City: SAN DIEGO
Status: Not reported
Comp Number: 10618
Number: Not reported
Board Of Equalization: 44-021803
Referral Date: Not reported
Action Date: Not reported
Created Date: Not reported
Owner Tank Id: Not reported
SWRCB Tank Id: 37-000-010618-000025
Tank Status: Not reported
Capacity: 500
Active Date: Not reported
Tank Use: OIL
STG: PRODUCT
Content: Not reported
Number Of Tanks: Not reported

Name: SDCTY-GEN SER, BROWN FIELD
Address: 1424 CONTINENTAL ST
City: SAN DIEGO
Status: Not reported
Comp Number: 10618
Number: Not reported
Board Of Equalization: 44-021803
Referral Date: Not reported
Action Date: Not reported
Created Date: Not reported
Owner Tank Id: Not reported
SWRCB Tank Id: 37-000-010618-000026
Tank Status: Not reported
Capacity: 500
Active Date: Not reported
Tank Use: OIL
STG: PRODUCT
Content: Not reported
Number Of Tanks: Not reported

Name: SDCTY-GEN SER, BROWN FIELD
Address: 1424 CONTINENTAL ST
City: SAN DIEGO
Status: Not reported
Comp Number: 10618
Number: Not reported
Board Of Equalization: 44-021803
Referral Date: Not reported
Action Date: Not reported

Map ID
Direction
Distance
Elevation

MAP FINDINGS

Site

Database(s)

EDR ID Number
EPA ID Number

LANCAIR CORP (Continued)

1000437555

Created Date: Not reported
Owner Tank Id: Not reported
SWRCB Tank Id: 37-000-010618-000027
Tank Status: Not reported
Capacity: 250
Active Date: Not reported
Tank Use: PETROLEUM
STG: WASTE
Content: Not reported
Number Of Tanks: Not reported

Name: SDCTY-GEN SER, BROWN FIELD
Address: 1424 CONTINENTAL ST
City: SAN DIEGO
Status: Not reported
Comp Number: 10618
Number: Not reported
Board Of Equalization: 44-021803
Referral Date: Not reported
Action Date: Not reported
Created Date: Not reported
Owner Tank Id: Not reported
SWRCB Tank Id: 37-000-010618-000028
Tank Status: Not reported
Capacity: 1
Active Date: Not reported
Tank Use: CHEMICAL
STG: WASTE
Content: Not reported
Number Of Tanks: Not reported

Name: SDCTY-GEN SER, BROWN FIELD
Address: 1424 CONTINENTAL ST
City: SAN DIEGO
Status: Not reported
Comp Number: 10618
Number: Not reported
Board Of Equalization: 44-021803
Referral Date: Not reported
Action Date: Not reported
Created Date: Not reported
Owner Tank Id: Not reported
SWRCB Tank Id: 37-000-010618-000029
Tank Status: Not reported
Capacity: 550
Active Date: Not reported
Tank Use: UNKNOWN
STG: PRODUCT
Content: Not reported
Number Of Tanks: Not reported

Name: SDCTY-GEN SER, BROWN FIELD
Address: 1424 CONTINENTAL ST
City: SAN DIEGO
Status: Not reported
Comp Number: 10618
Number: Not reported

Map ID
Direction
Distance
Elevation

MAP FINDINGS

Site

Database(s)

EDR ID Number
EPA ID Number

LANCAIR CORP (Continued)

1000437555

Board Of Equalization: 44-021803
Referral Date: Not reported
Action Date: Not reported
Created Date: Not reported
Owner Tank Id: Not reported
SWRCB Tank Id: 37-000-010618-000030
Tank Status: Not reported
Capacity: 550
Active Date: Not reported
Tank Use: PETROLEUM
STG: WASTE
Content: Not reported
Number Of Tanks: Not reported

Name: SDCTY-GEN SER, BROWN FIELD
Address: 1424 CONTINENTAL ST
City: SAN DIEGO
Status: Not reported
Comp Number: 10618
Number: Not reported
Board Of Equalization: 44-021803
Referral Date: Not reported
Action Date: Not reported
Created Date: Not reported
Owner Tank Id: Not reported
SWRCB Tank Id: 37-000-010618-000031
Tank Status: Not reported
Capacity: 1500
Active Date: Not reported
Tank Use: CHEMICAL
STG: WASTE
Content: Not reported
Number Of Tanks: Not reported

Name: SDCTY-GEN SER, BROWN FIELD
Address: 1424 CONTINENTAL ST
City: SAN DIEGO
Status: Not reported
Comp Number: 10618
Number: Not reported
Board Of Equalization: 44-021803
Referral Date: Not reported
Action Date: Not reported
Created Date: Not reported
Owner Tank Id: Not reported
SWRCB Tank Id: 37-000-010618-000032
Tank Status: Not reported
Capacity: 1
Active Date: Not reported
Tank Use: CHEMICAL
STG: WASTE
Content: Not reported
Number Of Tanks: Not reported

Name: SDCTY-GEN SER, BROWN FIELD
Address: 1424 CONTINENTAL ST
City: SAN DIEGO

Map ID
Direction
Distance
Elevation

MAP FINDINGS

Site

Database(s)

EDR ID Number
EPA ID Number

LANCAIR CORP (Continued)

1000437555

Status: Not reported
Comp Number: 10618
Number: Not reported
Board Of Equalization: 44-021803
Referral Date: Not reported
Action Date: Not reported
Created Date: Not reported
Owner Tank Id: Not reported
SWRCB Tank Id: 37-000-010618-000033
Tank Status: Not reported
Capacity: 1
Active Date: Not reported
Tank Use: UNKNOWN
STG: PRODUCT
Content: Not reported
Number Of Tanks: Not reported

Name: SDCTY-GEN SER, BROWN FIELD
Address: 1424 CONTINENTAL ST
City: SAN DIEGO
Status: Not reported
Comp Number: 10618
Number: Not reported
Board Of Equalization: 44-021803
Referral Date: Not reported
Action Date: Not reported
Created Date: Not reported
Owner Tank Id: Not reported
SWRCB Tank Id: 37-000-010618-000034
Tank Status: Not reported
Capacity: 2200
Active Date: Not reported
Tank Use: CHEMICAL
STG: WASTE
Content: Not reported
Number Of Tanks: Not reported

Name: SDCTY-GEN SER, BROWN FIELD
Address: 1424 CONTINENTAL ST
City: SAN DIEGO
Status: Not reported
Comp Number: 10618
Number: Not reported
Board Of Equalization: 44-021803
Referral Date: Not reported
Action Date: Not reported
Created Date: Not reported
Owner Tank Id: Not reported
SWRCB Tank Id: 37-000-010618-000035
Tank Status: Not reported
Capacity: 1400
Active Date: Not reported
Tank Use: CHEMICAL
STG: WASTE
Content: Not reported
Number Of Tanks: Not reported

Map ID
Direction
Distance
Elevation

MAP FINDINGS

Site

Database(s)

EDR ID Number
EPA ID Number

LANCAIR CORP (Continued)

1000437555

Name: SDCTY-GEN SER, BROWN FIELD
Address: 1424 CONTINENTAL ST
City: SAN DIEGO
Status: Not reported
Comp Number: 10618
Number: Not reported
Board Of Equalization: 44-021803
Referral Date: Not reported
Action Date: Not reported
Created Date: Not reported
Owner Tank Id: Not reported
SWRCB Tank Id: 37-000-010618-000036
Tank Status: Not reported
Capacity: 1000
Active Date: Not reported
Tank Use: CHEMICAL
STG: WASTE
Content: Not reported
Number Of Tanks: Not reported

Name: SDCTY-GEN SER, BROWN FIELD
Address: 1424 CONTINENTAL ST
City: SAN DIEGO
Status: Not reported
Comp Number: 10618
Number: Not reported
Board Of Equalization: 44-021803
Referral Date: Not reported
Action Date: Not reported
Created Date: Not reported
Owner Tank Id: Not reported
SWRCB Tank Id: 37-000-010618-000037
Tank Status: Not reported
Capacity: 1
Active Date: Not reported
Tank Use: CHEMICAL
STG: PRODUCT
Content: Not reported
Number Of Tanks: Not reported

Name: SDCTY-GEN SER, BROWN FIELD
Address: 1424 CONTINENTAL ST
City: SAN DIEGO
Status: Not reported
Comp Number: 10618
Number: Not reported
Board Of Equalization: 44-021803
Referral Date: Not reported
Action Date: Not reported
Created Date: Not reported
Owner Tank Id: Not reported
SWRCB Tank Id: 37-000-010618-000038
Tank Status: Not reported
Capacity: 800
Active Date: Not reported
Tank Use: OIL
STG: PRODUCT

Map ID
Direction
Distance
Elevation

MAP FINDINGS

Site

Database(s)

EDR ID Number
EPA ID Number

LANCAIR CORP (Continued)

1000437555

Content: Not reported
Number Of Tanks: Not reported

Name: SDCTY-GEN SER, BROWN FIELD
Address: 1424 CONTINENTAL ST
City: SAN DIEGO
Status: Not reported
Comp Number: 10618
Number: Not reported
Board Of Equalization: 44-021803
Referral Date: Not reported
Action Date: Not reported
Created Date: Not reported
Owner Tank Id: Not reported
SWRCB Tank Id: 37-000-010618-000039
Tank Status: Not reported
Capacity: 1600
Active Date: Not reported
Tank Use: OIL
STG: PRODUCT
Content: Not reported
Number Of Tanks: Not reported

Name: SDCTY-GEN SER, BROWN FIELD
Address: 1424 CONTINENTAL ST
City: SAN DIEGO
Status: Active
Comp Number: 10618
Number: 9
Board Of Equalization: 44-021803
Referral Date: Not reported
Action Date: 06-26-92
Created Date: 02-29-88
Owner Tank Id: Not reported
SWRCB Tank Id: 37-000-010618-000001
Tank Status: A
Capacity: 565
Active Date: Not reported
Tank Use: M.V. FUEL
STG: P
Content: OTHER
Number Of Tanks: 7

Name: SDCTY-GEN SER, BROWN FIELD
Address: 1424 CONTINENTAL ST
City: SAN DIEGO
Status: Active
Comp Number: 10618
Number: 9
Board Of Equalization: 44-021803
Referral Date: Not reported
Action Date: 06-26-92
Created Date: 02-29-88
Owner Tank Id: Not reported
SWRCB Tank Id: 37-000-010618-000002
Tank Status: A
Capacity: 550

Map ID
Direction
Distance
Elevation

MAP FINDINGS

Site

Database(s)

EDR ID Number
EPA ID Number

LANCAIR CORP (Continued)

1000437555

Active Date: Not reported
Tank Use: M.V. FUEL
STG: P
Content: OTHER
Number Of Tanks: Not reported

Name: SDCTY-GEN SER, BROWN FIELD
Address: 1424 CONTINENTAL ST
City: SAN DIEGO
Status: Active
Comp Number: 10618
Number: 9
Board Of Equalization: 44-021803
Referral Date: Not reported
Action Date: 06-26-92
Created Date: 02-29-88
Owner Tank Id: Not reported
SWRCB Tank Id: 37-000-010618-000004
Tank Status: A
Capacity: 10000
Active Date: Not reported
Tank Use: M.V. FUEL
STG: P
Content: JET FUEL
Number Of Tanks: Not reported

Name: SDCTY-GEN SER, BROWN FIELD
Address: 1424 CONTINENTAL ST
City: SAN DIEGO
Status: Active
Comp Number: 10618
Number: 9
Board Of Equalization: 44-021803
Referral Date: Not reported
Action Date: 06-26-92
Created Date: 02-29-88
Owner Tank Id: Not reported
SWRCB Tank Id: 37-000-010618-000006
Tank Status: A
Capacity: 12000
Active Date: Not reported
Tank Use: M.V. FUEL
STG: P
Content: AVIA. GAS
Number Of Tanks: Not reported

Name: SDCTY-GEN SER, BROWN FIELD
Address: 1424 CONTINENTAL ST
City: SAN DIEGO
Status: Active
Comp Number: 10618
Number: 9
Board Of Equalization: 44-021803
Referral Date: Not reported
Action Date: 06-26-92
Created Date: 02-29-88
Owner Tank Id: Not reported

Map ID
Direction
Distance
Elevation

MAP FINDINGS

Site

Database(s)

EDR ID Number
EPA ID Number

LANCAIR CORP (Continued)

1000437555

SWRCB Tank Id: 37-000-010618-000007
Tank Status: A
Capacity: 12000
Active Date: Not reported
Tank Use: M.V. FUEL
STG: P
Content: AVIA. GAS
Number Of Tanks: Not reported

Name: SDCTY-GEN SER, BROWN FIELD
Address: 1424 CONTINENTAL ST
City: SAN DIEGO
Status: Active
Comp Number: 10618
Number: 9
Board Of Equalization: 44-021803
Referral Date: Not reported
Action Date: 06-26-92
Created Date: 02-29-88
Owner Tank Id: Not reported
SWRCB Tank Id: 37-000-010618-000010
Tank Status: A
Capacity: 10250
Active Date: Not reported
Tank Use: M.V. FUEL
STG: P
Content: AVIA. GAS
Number Of Tanks: Not reported

Name: SDCTY-GEN SER, BROWN FIELD
Address: 1424 CONTINENTAL ST
City: SAN DIEGO
Status: Active
Comp Number: 10618
Number: 9
Board Of Equalization: 44-021803
Referral Date: Not reported
Action Date: 06-26-92
Created Date: 02-29-88
Owner Tank Id: Not reported
SWRCB Tank Id: 37-000-010618-000011
Tank Status: A
Capacity: 10250
Active Date: Not reported
Tank Use: M.V. FUEL
STG: P
Content: AVIA. GAS
Number Of Tanks: Not reported

HIST UST:

Name: BROWN FIELD AIRPORT
Address: 1424 CONTINENTAL ST
City,State,Zip: SAN DIEGO, CA 92073
File Number: 0002afa8
URL: <https://documents.geotracker.waterboards.ca.gov/ustpdfs/pdf/0002afa8.pdf>
Region: STATE
Facility ID: 0000028709

Map ID
Direction
Distance
Elevation

MAP FINDINGS

Site

Database(s)

EDR ID Number
EPA ID Number

LANCAIR CORP (Continued)

1000437555

Facility Type: Other
Other Type: EMERG. GENERATOR
Contact Name: E.W. ALLEN
Telephone: 6196909369
Owner Name: CITY OF SAN DIEGO MS #42
Owner Address: 2740 CAMINITO CHOLLAS
Owner City,St,Zip: SAN DIEGO, CA 92105
Total Tanks: 0001

Tank Num: 001
Container Num: 01
Year Installed: 1981
Tank Capacity: 00000550
Tank Used for: PRODUCT
Type of Fuel: DIESEL
Container Construction Thickness: 1
Leak Detection: Pressure Test

[Click here for Geo Tracker PDF:](#)

CHMIRS:

Name: Not reported
Address: 1424 CONTINENTAL ST
City,State,Zip: SAN DIEGO, CA 92154
OES Incident Number: 4-5677
OES notification: 10/06/2014
OES Date: Not reported
OES Time: Not reported
Date Completed: Not reported
Property Use: Not reported
Agency Id Number: Not reported
Agency Incident Number: Not reported
Time Notified: Not reported
Time Completed: Not reported
Surrounding Area: Not reported
Estimated Temperature: Not reported
Property Management: Not reported
More Than Two Substances Involved?: Not reported
Resp Agncy Personel # Of Decontaminated: Not reported
Responding Agency Personel # Of Injuries: Not reported
Responding Agency Personel # Of Fatalities: Not reported
Others Number Of Decontaminated: Not reported
Others Number Of Injuries: Not reported
Others Number Of Fatalities: Not reported
Vehicle Make/year: Not reported
Vehicle License Number: Not reported
Vehicle State: Not reported
Vehicle Id Number: Not reported
CA DOT PUC/ICC Number: Not reported
Company Name: Not reported
Reporting Officer Name/ID: Not reported
Report Date: Not reported
Facility Telephone: Not reported
Waterway Involved: No
Waterway: Not reported
Spill Site: Airport
Cleanup By: No

Map ID
Direction
Distance
Elevation

MAP FINDINGS

Site

Database(s)

EDR ID Number
EPA ID Number

LANCAIR CORP (Continued)

1000437555

Containment: Not reported
What Happened: Not reported
Type: Not reported
Measure: Not reported
Other: Not reported
Type: PETROLEUM
Measure: Qt.(s)
Other: Not reported
Date/Time: 940
Year: 2014
Agency: Brownfield AP
Incident Date: 10/6/2014
Admin Agency: Not reported
Amount: Not reported
Contained: Yes
Site Type: Not reported
E Date: Not reported
Substance: Fuel - Aviation Type
Quantity Released: 2
Unknown: Not reported
Substance #2: Not reported
Substance #3: Not reported
Evacuations: Not reported
Number of Injuries: Not reported
Number of Fatalities: Not reported
#1 Pipeline: No
#2 Pipeline: No
#3 Pipeline: No
#1 Vessel >= 300 Tons: No
#2 Vessel >= 300 Tons: No
#3 Vessel >= 300 Tons: No
Evacs: No
Injuries: Mechanical
Fataals: No
Comments: Not reported
Description: AC went off the runway into a safety area where the main gear collapsed causing the release, material flowed onto asphalt and vegetation, RP handled containment and clean up.

CORTESE:

Name: SDCTY-GEN SER,BROWN FIELD
Address: 1424 CONTINENTAL ST
City,State,Zip: SAN DIEGO, CA 921731708
Region: CORTESE
Envirostor Id: Not reported
Global ID: T0607301160
Site/Facility Type: LUST CLEANUP SITE
Cleanup Status: COMPLETED - CASE CLOSED
Status Date: Not reported
Site Code: Not reported
Latitude: Not reported
Longitude: Not reported
Owner: Not reported
Enf Type: Not reported
Swat R: Not reported
Flag: active

Map ID
Direction
Distance
Elevation

MAP FINDINGS

Site

Database(s)

EDR ID Number
EPA ID Number

LANCAIR CORP (Continued)

1000437555

Order No: Not reported
Waste Discharge System No: Not reported
Effective Date: Not reported
Region 2: Not reported
WID Id: Not reported
Solid Waste Id No: Not reported
Waste Management Uit Name: Not reported
File Name: Active Open

Name: SDCTY-GEN SER,BROWN FIELD
Address: 1424 CONTINENTAL ST
City,State,Zip: SAN DIEGO, CA 921731708
Region: CORTESE
Envirostor Id: Not reported
Global ID: T0607301164
Site/Facility Type: LUST CLEANUP SITE
Cleanup Status: COMPLETED - CASE CLOSED
Status Date: Not reported
Site Code: Not reported
Latitude: Not reported
Longitude: Not reported
Owner: Not reported
Enf Type: Not reported
Swat R: Not reported
Flag: active
Order No: Not reported
Waste Discharge System No: Not reported
Effective Date: Not reported
Region 2: Not reported
WID Id: Not reported
Solid Waste Id No: Not reported
Waste Management Uit Name: Not reported
File Name: Active Open

Name: SDCTY-GEN SER,BROWN FIELD
Address: 1424 CONTINENTAL ST
City,State,Zip: SAN DIEGO, CA 921731708
Region: CORTESE
Envirostor Id: Not reported
Global ID: T0607301165
Site/Facility Type: LUST CLEANUP SITE
Cleanup Status: COMPLETED - CASE CLOSED
Status Date: Not reported
Site Code: Not reported
Latitude: Not reported
Longitude: Not reported
Owner: Not reported
Enf Type: Not reported
Swat R: Not reported
Flag: active
Order No: Not reported
Waste Discharge System No: Not reported
Effective Date: Not reported
Region 2: Not reported
WID Id: Not reported
Solid Waste Id No: Not reported
Waste Management Uit Name: Not reported

Map ID
Direction
Distance
Elevation

MAP FINDINGS

Site

Database(s) EDR ID Number
EPA ID Number

LANCAIR CORP (Continued)

1000437555

File Name: Active Open

Name: SDCTY-GEN SER,BROWN FIELD
Address: 1424 CONTINENTAL ST
City,State,Zip: SAN DIEGO, CA 921731708
Region: CORTESE
Envirostor Id: Not reported
Global ID: T0607301156
Site/Facility Type: LUST CLEANUP SITE
Cleanup Status: COMPLETED - CASE CLOSED
Status Date: Not reported
Site Code: Not reported
Latitude: Not reported
Longitude: Not reported
Owner: Not reported
Enf Type: Not reported
Swat R: Not reported
Flag: active
Order No: Not reported
Waste Discharge System No: Not reported
Effective Date: Not reported
Region 2: Not reported
WID Id: Not reported
Solid Waste Id No: Not reported
Waste Management Uit Name: Not reported
File Name: Active Open

Name: SDCTY-GEN SER,BROWN FIELD
Address: 1424 CONTINENTAL ST
City,State,Zip: SAN DIEGO, CA 921731708
Region: CORTESE
Envirostor Id: Not reported
Global ID: T0607302664
Site/Facility Type: LUST CLEANUP SITE
Cleanup Status: COMPLETED - CASE CLOSED
Status Date: Not reported
Site Code: Not reported
Latitude: Not reported
Longitude: Not reported
Owner: Not reported
Enf Type: Not reported
Swat R: Not reported
Flag: active
Order No: Not reported
Waste Discharge System No: Not reported
Effective Date: Not reported
Region 2: Not reported
WID Id: Not reported
Solid Waste Id No: Not reported
Waste Management Uit Name: Not reported
File Name: Active Open

Name: SDCTY-GEN SER,BROWN FIELD
Address: 1424 CONTINENTAL ST
City,State,Zip: SAN DIEGO, CA 921731708
Region: CORTESE
Envirostor Id: Not reported

Map ID
Direction
Distance
Elevation

MAP FINDINGS

Site

Database(s)

EDR ID Number
EPA ID Number

LANCAIR CORP (Continued)

1000437555

| | |
|----------------------------|---------------------------|
| Global ID: | T0607302978 |
| Site/Facility Type: | LUST CLEANUP SITE |
| Cleanup Status: | COMPLETED - CASE CLOSED |
| Status Date: | Not reported |
| Site Code: | Not reported |
| Latitude: | Not reported |
| Longitude: | Not reported |
| Owner: | Not reported |
| Enf Type: | Not reported |
| Swat R: | Not reported |
| Flag: | active |
| Order No: | Not reported |
| Waste Discharge System No: | Not reported |
| Effective Date: | Not reported |
| Region 2: | Not reported |
| WID Id: | Not reported |
| Solid Waste Id No: | Not reported |
| Waste Management Uit Name: | Not reported |
| File Name: | Active Open |
| Name: | SDCTY-GEN SER,BROWN FIELD |
| Address: | 1424 CONTINENTAL ST |
| City,State,Zip: | SAN DIEGO, CA 921731708 |
| Region: | CORTESE |
| Envirostor Id: | Not reported |
| Global ID: | T0607300589 |
| Site/Facility Type: | LUST CLEANUP SITE |
| Cleanup Status: | COMPLETED - CASE CLOSED |
| Status Date: | Not reported |
| Site Code: | Not reported |
| Latitude: | Not reported |
| Longitude: | Not reported |
| Owner: | Not reported |
| Enf Type: | Not reported |
| Swat R: | Not reported |
| Flag: | active |
| Order No: | Not reported |
| Waste Discharge System No: | Not reported |
| Effective Date: | Not reported |
| Region 2: | Not reported |
| WID Id: | Not reported |
| Solid Waste Id No: | Not reported |
| Waste Management Uit Name: | Not reported |
| File Name: | Active Open |
| Name: | SDCTY-GEN SER,BROWN FIELD |
| Address: | 1424 CONTINENTAL ST |
| City,State,Zip: | SAN DIEGO, CA 921731708 |
| Region: | CORTESE |
| Envirostor Id: | Not reported |
| Global ID: | T0607300600 |
| Site/Facility Type: | LUST CLEANUP SITE |
| Cleanup Status: | COMPLETED - CASE CLOSED |
| Status Date: | Not reported |
| Site Code: | Not reported |
| Latitude: | Not reported |
| Longitude: | Not reported |

Map ID
Direction
Distance
Elevation

MAP FINDINGS

Site

Database(s)

EDR ID Number
EPA ID Number

LANCAIR CORP (Continued)

1000437555

Owner: Not reported
Enf Type: Not reported
Swat R: Not reported
Flag: active
Order No: Not reported
Waste Discharge System No: Not reported
Effective Date: Not reported
Region 2: Not reported
WID Id: Not reported
Solid Waste Id No: Not reported
Waste Management Uit Name: Not reported
File Name: Active Open

Name: SDCTY-GEN SER,BROWN FIELD
Address: 1424 CONTINENTAL ST
City,State,Zip: SAN DIEGO, CA 921731708
Region: CORTESE
Envirostor Id: Not reported
Global ID: T0607300601
Site/Facility Type: LUST CLEANUP SITE
Cleanup Status: COMPLETED - CASE CLOSED
Status Date: Not reported
Site Code: Not reported
Latitude: Not reported
Longitude: Not reported
Owner: Not reported
Enf Type: Not reported
Swat R: Not reported
Flag: active
Order No: Not reported
Waste Discharge System No: Not reported
Effective Date: Not reported
Region 2: Not reported
WID Id: Not reported
Solid Waste Id No: Not reported
Waste Management Uit Name: Not reported
File Name: Active Open

Name: SDCTY-GEN SER,BROWN FIELD
Address: 1424 CONTINENTAL ST
City,State,Zip: SAN DIEGO, CA 921731708
Region: CORTESE
Envirostor Id: Not reported
Global ID: T0607301154
Site/Facility Type: LUST CLEANUP SITE
Cleanup Status: COMPLETED - CASE CLOSED
Status Date: Not reported
Site Code: Not reported
Latitude: Not reported
Longitude: Not reported
Owner: Not reported
Enf Type: Not reported
Swat R: Not reported
Flag: active
Order No: Not reported
Waste Discharge System No: Not reported
Effective Date: Not reported

Map ID
Direction
Distance
Elevation

MAP FINDINGS

Site

Database(s)

EDR ID Number
EPA ID Number

LANCAIR CORP (Continued)

1000437555

| | |
|----------------------------|---------------------------|
| Region 2: | Not reported |
| WID Id: | Not reported |
| Solid Waste Id No: | Not reported |
| Waste Management Uit Name: | Not reported |
| File Name: | Active Open |
| Name: | SDCTY-GEN SER,BROWN FIELD |
| Address: | 1424 CONTINENTAL ST |
| City,State,Zip: | SAN DIEGO, CA 921731708 |
| Region: | CORTESE |
| Envirostor Id: | Not reported |
| Global ID: | T0607300719 |
| Site/Facility Type: | LUST CLEANUP SITE |
| Cleanup Status: | COMPLETED - CASE CLOSED |
| Status Date: | Not reported |
| Site Code: | Not reported |
| Latitude: | Not reported |
| Longitude: | Not reported |
| Owner: | Not reported |
| Enf Type: | Not reported |
| Swat R: | Not reported |
| Flag: | active |
| Order No: | Not reported |
| Waste Discharge System No: | Not reported |
| Effective Date: | Not reported |
| Region 2: | Not reported |
| WID Id: | Not reported |
| Solid Waste Id No: | Not reported |
| Waste Management Uit Name: | Not reported |
| File Name: | Active Open |
| Name: | SDCTY-GEN SER,BROWN FIELD |
| Address: | 1424 CONTINENTAL ST |
| City,State,Zip: | SAN DIEGO, CA 921731708 |
| Region: | CORTESE |
| Envirostor Id: | Not reported |
| Global ID: | T0607300766 |
| Site/Facility Type: | LUST CLEANUP SITE |
| Cleanup Status: | COMPLETED - CASE CLOSED |
| Status Date: | Not reported |
| Site Code: | Not reported |
| Latitude: | Not reported |
| Longitude: | Not reported |
| Owner: | Not reported |
| Enf Type: | Not reported |
| Swat R: | Not reported |
| Flag: | active |
| Order No: | Not reported |
| Waste Discharge System No: | Not reported |
| Effective Date: | Not reported |
| Region 2: | Not reported |
| WID Id: | Not reported |
| Solid Waste Id No: | Not reported |
| Waste Management Uit Name: | Not reported |
| File Name: | Active Open |
| Name: | SDCTY-GEN SER,BROWN FIELD |

Map ID
Direction
Distance
Elevation

MAP FINDINGS

Site

Database(s)

EDR ID Number
EPA ID Number

LANCAIR CORP (Continued)

1000437555

Address: 1424 CONTINENTAL ST
City,State,Zip: SAN DIEGO, CA 921731708
Region: CORTESE
Envirostor Id: Not reported
Global ID: T0607301153
Site/Facility Type: LUST CLEANUP SITE
Cleanup Status: COMPLETED - CASE CLOSED
Status Date: Not reported
Site Code: Not reported
Latitude: Not reported
Longitude: Not reported
Owner: Not reported
Enf Type: Not reported
Swat R: Not reported
Flag: active
Order No: Not reported
Waste Discharge System No: Not reported
Effective Date: Not reported
Region 2: Not reported
WID Id: Not reported
Solid Waste Id No: Not reported
Waste Management Uit Name: Not reported
File Name: Active Open

Name: SDCTY-GEN SER,BROWN FIELD
Address: 1424 CONTINENTAL ST
City,State,Zip: SAN DIEGO, CA 921731708
Region: CORTESE
Envirostor Id: Not reported
Global ID: T0607301158
Site/Facility Type: LUST CLEANUP SITE
Cleanup Status: COMPLETED - CASE CLOSED
Status Date: Not reported
Site Code: Not reported
Latitude: Not reported
Longitude: Not reported
Owner: Not reported
Enf Type: Not reported
Swat R: Not reported
Flag: active
Order No: Not reported
Waste Discharge System No: Not reported
Effective Date: Not reported
Region 2: Not reported
WID Id: Not reported
Solid Waste Id No: Not reported
Waste Management Uit Name: Not reported
File Name: Active Open

Name: SDCTY-GEN SER,BROWN FIELD
Address: 1424 CONTINENTAL ST
City,State,Zip: SAN DIEGO, CA 921731708
Region: CORTESE
Envirostor Id: Not reported
Global ID: T0607301161
Site/Facility Type: LUST CLEANUP SITE
Cleanup Status: COMPLETED - CASE CLOSED

Map ID
Direction
Distance
Elevation

MAP FINDINGS

Site

Database(s)

EDR ID Number
EPA ID Number

LANCAIR CORP (Continued)

1000437555

Status Date: Not reported
Site Code: Not reported
Latitude: Not reported
Longitude: Not reported
Owner: Not reported
Enf Type: Not reported
Swat R: Not reported
Flag: active
Order No: Not reported
Waste Discharge System No: Not reported
Effective Date: Not reported
Region 2: Not reported
WID Id: Not reported
Solid Waste Id No: Not reported
Waste Management Uit Name: Not reported
File Name: Active Open

Name: SDCTY-GEN SER,BROWN FIELD
Address: 1424 CONTINENTAL ST
City,State,Zip: SAN DIEGO, CA 921731708
Region: CORTESE
Envirostor Id: Not reported
Global ID: T0607301163
Site/Facility Type: LUST CLEANUP SITE
Cleanup Status: COMPLETED - CASE CLOSED
Status Date: Not reported
Site Code: Not reported
Latitude: Not reported
Longitude: Not reported
Owner: Not reported
Enf Type: Not reported
Swat R: Not reported
Flag: active
Order No: Not reported
Waste Discharge System No: Not reported
Effective Date: Not reported
Region 2: Not reported
WID Id: Not reported
Solid Waste Id No: Not reported
Waste Management Uit Name: Not reported
File Name: Active Open

Name: SDCTY-GEN SER,BROWN FIELD
Address: 1424 CONTINENTAL ST
City,State,Zip: SAN DIEGO, CA 921731708
Region: CORTESE
Envirostor Id: Not reported
Global ID: T0607300288
Site/Facility Type: LUST CLEANUP SITE
Cleanup Status: COMPLETED - CASE CLOSED
Status Date: Not reported
Site Code: Not reported
Latitude: Not reported
Longitude: Not reported
Owner: Not reported
Enf Type: Not reported
Swat R: Not reported

Map ID
Direction
Distance
Elevation

MAP FINDINGS

Site

Database(s)

EDR ID Number
EPA ID Number

LANCAIR CORP (Continued)

1000437555

| | |
|----------------------------|---------------------------|
| Flag: | active |
| Order No: | Not reported |
| Waste Discharge System No: | Not reported |
| Effective Date: | Not reported |
| Region 2: | Not reported |
| WID Id: | Not reported |
| Solid Waste Id No: | Not reported |
| Waste Management Uit Name: | Not reported |
| File Name: | Active Open |
| Name: | SDCTY-GEN SER,BROWN FIELD |
| Address: | 1424 CONTINENTAL ST |
| City,State,Zip: | SAN DIEGO, CA 921731708 |
| Region: | CORTESE |
| Envirostor Id: | Not reported |
| Global ID: | T0607300588 |
| Site/Facility Type: | LUST CLEANUP SITE |
| Cleanup Status: | COMPLETED - CASE CLOSED |
| Status Date: | Not reported |
| Site Code: | Not reported |
| Latitude: | Not reported |
| Longitude: | Not reported |
| Owner: | Not reported |
| Enf Type: | Not reported |
| Swat R: | Not reported |
| Flag: | active |
| Order No: | Not reported |
| Waste Discharge System No: | Not reported |
| Effective Date: | Not reported |
| Region 2: | Not reported |
| WID Id: | Not reported |
| Solid Waste Id No: | Not reported |
| Waste Management Uit Name: | Not reported |
| File Name: | Active Open |
| Name: | SDCTY-GEN SER,BROWN FIELD |
| Address: | 1424 CONTINENTAL ST |
| City,State,Zip: | SAN DIEGO, CA 921731708 |
| Region: | CORTESE |
| Envirostor Id: | Not reported |
| Global ID: | T0607301157 |
| Site/Facility Type: | LUST CLEANUP SITE |
| Cleanup Status: | COMPLETED - CASE CLOSED |
| Status Date: | Not reported |
| Site Code: | Not reported |
| Latitude: | Not reported |
| Longitude: | Not reported |
| Owner: | Not reported |
| Enf Type: | Not reported |
| Swat R: | Not reported |
| Flag: | active |
| Order No: | Not reported |
| Waste Discharge System No: | Not reported |
| Effective Date: | Not reported |
| Region 2: | Not reported |
| WID Id: | Not reported |
| Solid Waste Id No: | Not reported |

Map ID
Direction
Distance
Elevation

MAP FINDINGS

Site

Database(s)

EDR ID Number
EPA ID Number

LANCAIR CORP (Continued)

1000437555

| | |
|----------------------------|---------------------------|
| Waste Management Uit Name: | Not reported |
| File Name: | Active Open |
| Name: | SDCTY-GEN SER,BROWN FIELD |
| Address: | 1424 CONTINENTAL ST |
| City,State,Zip: | SAN DIEGO, CA 921731708 |
| Region: | CORTESE |
| Envirostor Id: | Not reported |
| Global ID: | T0607301159 |
| Site/Facility Type: | LUST CLEANUP SITE |
| Cleanup Status: | COMPLETED - CASE CLOSED |
| Status Date: | Not reported |
| Site Code: | Not reported |
| Latitude: | Not reported |
| Longitude: | Not reported |
| Owner: | Not reported |
| Enf Type: | Not reported |
| Swat R: | Not reported |
| Flag: | active |
| Order No: | Not reported |
| Waste Discharge System No: | Not reported |
| Effective Date: | Not reported |
| Region 2: | Not reported |
| WID Id: | Not reported |
| Solid Waste Id No: | Not reported |
| Waste Management Uit Name: | Not reported |
| File Name: | Active Open |
| Name: | SDCTY-GEN SER,BROWN FIELD |
| Address: | 1424 CONTINENTAL ST |
| City,State,Zip: | SAN DIEGO, CA 921731708 |
| Region: | CORTESE |
| Envirostor Id: | Not reported |
| Global ID: | T0607301167 |
| Site/Facility Type: | LUST CLEANUP SITE |
| Cleanup Status: | COMPLETED - CASE CLOSED |
| Status Date: | Not reported |
| Site Code: | Not reported |
| Latitude: | Not reported |
| Longitude: | Not reported |
| Owner: | Not reported |
| Enf Type: | Not reported |
| Swat R: | Not reported |
| Flag: | active |
| Order No: | Not reported |
| Waste Discharge System No: | Not reported |
| Effective Date: | Not reported |
| Region 2: | Not reported |
| WID Id: | Not reported |
| Solid Waste Id No: | Not reported |
| Waste Management Uit Name: | Not reported |
| File Name: | Active Open |
| Name: | SDCTY-GEN SER,BROWN FIELD |
| Address: | 1424 CONTINENTAL ST |
| City,State,Zip: | SAN DIEGO, CA 921731708 |
| Region: | CORTESE |

Map ID
Direction
Distance
Elevation

MAP FINDINGS

Site

Database(s)

EDR ID Number
EPA ID Number

LANCAIR CORP (Continued)

1000437555

Envirostor Id: Not reported
Global ID: T0607300712
Site/Facility Type: LUST CLEANUP SITE
Cleanup Status: COMPLETED - CASE CLOSED
Status Date: Not reported
Site Code: Not reported
Latitude: Not reported
Longitude: Not reported
Owner: Not reported
Enf Type: Not reported
Swat R: Not reported
Flag: active
Order No: Not reported
Waste Discharge System No: Not reported
Effective Date: Not reported
Region 2: Not reported
WID Id: Not reported
Solid Waste Id No: Not reported
Waste Management Uit Name: Not reported
File Name: Active Open

HIST CORTESE:

edr_fname: CITY OF SAN DIEGO-BROWN F
edr_fadd1: 1424 CONTINENTAL
City,State,Zip: SAN DIEGO, CA 92073
Region: CORTESE
Facility County Code: 37
Reg By: LTNKA
Reg Id: 9UT3904

edr_fname: BROWN FIELD AIRPORT
edr_fadd1: 1424 CONTINENTAL
City,State,Zip: SAN DIEGO, CA 92073
Region: CORTESE
Facility County Code: 37
Reg By: LTNKA
Reg Id: 9UT692

edr_fname: BROWN FIELD AIRPORT
edr_fadd1: 1424 CONTINENTAL
City,State,Zip: SAN DIEGO, CA 92073
Region: CORTESE
Facility County Code: 37
Reg By: LTNKA
Reg Id: 9UT712

edr_fname: BROWN FIELD AIRPORT-TANK
edr_fadd1: 1424 CONTINENTAL
City,State,Zip: SAN DIEGO, CA 92073
Region: CORTESE
Facility County Code: 37
Reg By: LTNKA
Reg Id: 9UT1796

edr_fname: BROWN FIELD AIRPORT
edr_fadd1: 1424 CONTINENTAL
City,State,Zip: SAN DIEGO, CA 92073

Map ID
Direction
Distance
Elevation

MAP FINDINGS

Site

Database(s)

EDR ID Number
EPA ID Number

LANCAIR CORP (Continued)

1000437555

| | |
|-----------------------|--------------------------|
| Region: | CORTESE |
| Facility County Code: | 37 |
| Reg By: | LTNKA |
| Reg Id: | 9UT1797 |
| edr_fname: | BROWN FIELD AIRPORT-TANK |
| edr_fadd1: | 1424 CONTINENTAL |
| City,State,Zip: | SAN DIEGO, CA 92073 |
| Region: | CORTESE |
| Facility County Code: | 37 |
| Reg By: | LTNKA |
| Reg Id: | 9UT1812 |
| edr_fname: | BROWN FIELD AIRPORT-TANK |
| edr_fadd1: | 1424 CONTINENTAL |
| City,State,Zip: | SAN DIEGO, CA 92073 |
| Region: | CORTESE |
| Facility County Code: | 37 |
| Reg By: | LTNKA |
| Reg Id: | 9UT1811 |
| edr_fname: | BROWN FIELD AIRPORT |
| edr_fadd1: | 1424 CONTINENTAL |
| City,State,Zip: | SAN DIEGO, CA 92073 |
| Region: | CORTESE |
| Facility County Code: | 37 |
| Reg By: | LTNKA |
| Reg Id: | 9UT1467 |
| edr_fname: | BROWN FIELD AIRPORT-TANK |
| edr_fadd1: | 1424 CONTINENTAL |
| City,State,Zip: | SAN DIEGO, CA 92073 |
| Region: | CORTESE |
| Facility County Code: | 37 |
| Reg By: | LTNKA |
| Reg Id: | 9UT1992 |
| edr_fname: | BROWN FIELD AIRPORT |
| edr_fadd1: | 1424 CONTINENTAL |
| City,State,Zip: | SAN DIEGO, CA 92073 |
| Region: | CORTESE |
| Facility County Code: | 37 |
| Reg By: | LTNKA |
| Reg Id: | 9UT1933 |
| edr_fname: | BROWN FIELD AIRPORT |
| edr_fadd1: | 1424 CONTINENTAL |
| City,State,Zip: | SAN DIEGO, CA 92073 |
| Region: | CORTESE |
| Facility County Code: | 37 |
| Reg By: | LTNKA |
| Reg Id: | 9UT1942 |
| edr_fname: | BROWN FIELD AIRPORT |
| edr_fadd1: | 1424 CONTINENTAL |
| City,State,Zip: | SAN DIEGO, CA 92073 |
| Region: | CORTESE |

Map ID
Direction
Distance
Elevation

MAP FINDINGS

Site

Database(s)

EDR ID Number
EPA ID Number

LANCAIR CORP (Continued)

1000437555

Facility County Code: 37
Reg By: LTNKA
Reg Id: 9UT2390

edr_fname: BROWN FIELD AIRPORT
edr_fadd1: 1424 CONTINENTAL
City,State,Zip: SAN DIEGO, CA 92073
Region: CORTESE
Facility County Code: 37
Reg By: LTNKA
Reg Id: 9UT2388

edr_fname: BROWN FIELD AIRPORT
edr_fadd1: 1424 CONTINENTAL
City,State,Zip: SAN DIEGO, CA 92073
Region: CORTESE
Facility County Code: 37
Reg By: LTNKA
Reg Id: 9UT2389

edr_fname: BROWN FIELD AIRPORT
edr_fadd1: 1424 CONTINENTAL
City,State,Zip: SAN DIEGO, CA 92073
Region: CORTESE
Facility County Code: 37
Reg By: LTNKA
Reg Id: 9UT2391

edr_fname: BROWN FIELD AIRPORT
edr_fadd1: 1424 CONTINENTAL
City,State,Zip: SAN DIEGO, CA 92073
Region: CORTESE
Facility County Code: 37
Reg By: LTNKA
Reg Id: 9UT2392

edr_fname: BROWN FIELD AIRPORT-TANK
edr_fadd1: 1424 CONTINENTAL
City,State,Zip: SAN DIEGO, CA 92073
Region: CORTESE
Facility County Code: 37
Reg By: LTNKA
Reg Id: 9UT2393

edr_fname: BROWN FIELD AIRPORT
edr_fadd1: 1424 CONTINENTAL
City,State,Zip: SAN DIEGO, CA 92073
Region: CORTESE
Facility County Code: 37
Reg By: LTNKA
Reg Id: 9UT2394

edr_fname: BROWN FIELD AIRPORT
edr_fadd1: 1424 CONTINENTAL
City,State,Zip: SAN DIEGO, CA 92073
Region: CORTESE
Facility County Code: 37

Map ID
Direction
Distance
Elevation

MAP FINDINGS

Site

Database(s)

EDR ID Number
EPA ID Number

LANCAIR CORP (Continued)

1000437555

Reg By: LTNKA
Reg Id: 9UT2395

edr_fname: BROWN FIELD AIRPORT-TANK
edr_fadd1: 1424 CONTINENTAL
City,State,Zip: SAN DIEGO, CA 92073
Region: CORTESE
Facility County Code: 37
Reg By: LTNKA
Reg Id: 9UT2396

edr_fname: BROWN FIELD AIRPORT-TANK
edr_fadd1: 1424 CONTINENTAL
City,State,Zip: SAN DIEGO, CA 92073
Region: CORTESE
Facility County Code: 37
Reg By: LTNKA
Reg Id: 9UT2397

edr_fname: BROWN FIELD AIRPORT
edr_fadd1: 1424 CONTINENTAL
City,State,Zip: SAN DIEGO, CA 92073
Region: CORTESE
Facility County Code: 37
Reg By: LTNKA
Reg Id: 9UT2398

edr_fname: BROWN FIELD AIRPORT
edr_fadd1: 1424 CONTINENTAL
City,State,Zip: SAN DIEGO, CA 92073
Region: CORTESE
Facility County Code: 37
Reg By: LTNKA
Reg Id: 9UT2399

edr_fname: BROWN FIELD AIRPORT-TANK
edr_fadd1: 1424 CONTINENTAL
City,State,Zip: SAN DIEGO, CA 92073
Region: CORTESE
Facility County Code: 37
Reg By: LTNKA
Reg Id: 9UT2400

NPDES:

Name: SAN DIEGO CITY BROWN FIELD MUN
Address: 1424 CONTINENTAL ST
City,State,Zip: SAN DIEGO, CA 92154
Facility Status: Active
NPDES Number: CAS000001
Region: 9
Agency Number: 0
Regulatory Measure ID: 218230
Place ID: Not reported
Order Number: 97-03-DWQ
WDID: 9 37I003024
Regulatory Measure Type: Enrollee
Program Type: Industrial

Map ID
Direction
Distance
Elevation

MAP FINDINGS

Site

Database(s)

EDR ID Number
EPA ID Number

LANCAIR CORP (Continued)

1000437555

Adoption Date Of Regulatory Measure: Not reported
Effective Date Of Regulatory Measure: 04/02/1992
Termination Date Of Regulatory Measure: Not reported
Expiration Date Of Regulatory Measure: Not reported
Discharge Address: 1424 Continental St
Discharge Name: San Diego City
Discharge City: San Diego
Discharge State: California
Discharge Zip: 92154
Status: Not reported
Status Date: Not reported
Operator Name: Not reported
Operator Address: Not reported
Operator City: Not reported
Operator State: Not reported
Operator Zip: Not reported

NPDES as of 03/2018:

NPDES Number: Not reported
Status: Not reported
Agency Number: Not reported
Region: 9
Regulatory Measure ID: 218230
Order Number: Not reported
Regulatory Measure Type: Industrial
Place ID: Not reported
WDID: 9 371003024
Program Type: Not reported
Adoption Date Of Regulatory Measure: Not reported
Effective Date Of Regulatory Measure: Not reported
Expiration Date Of Regulatory Measure: Not reported
Termination Date Of Regulatory Measure: Not reported
Discharge Name: Not reported
Discharge Address: Not reported
Discharge City: Not reported
Discharge State: Not reported
Discharge Zip: Not reported
Received Date: 05/09/2008
Processed Date: 04/02/1992
Status: Active
Status Date: 04/02/1992
Place Size: 900
Place Size Unit: Acres
Contact: Andrew Schwartz
Contact Title: Airport Manager
Contact Phone: 619-424-0456
Contact Phone Ext: Not reported
Contact Email: aschwartz@sandiego.gov
Operator Name: San Diego City
Operator Address: 1424 Continental St
Operator City: San Diego
Operator State: California
Operator Zip: 92154
Operator Contact: Andrew Schwartz
Operator Contact Title: Airport Manager
Operator Contact Phone: 619-424-0456
Operator Contact Phone Ext: Not reported
Operator Contact Email: aschwartz@sandiego.gov

Map ID
Direction
Distance
Elevation

MAP FINDINGS

Site

Database(s)

EDR ID Number
EPA ID Number

LANCAIR CORP (Continued)

1000437555

| | |
|-----------------------------------------|-------------------------------------------------------------|
| Operator Type: | Other |
| Developer: | Not reported |
| Developer Address: | Not reported |
| Developer City: | Not reported |
| Developer State: | California |
| Developer Zip: | Not reported |
| Developer Contact: | Not reported |
| Developer Contact Title: | Not reported |
| Constype Linear Utility Ind: | Not reported |
| Emergency Phone: | 619-424-0456 |
| Emergency Phone Ext: | Not reported |
| Constype Above Ground Ind: | Not reported |
| Constype Below Ground Ind: | Not reported |
| Constype Cable Line Ind: | Not reported |
| Constype Comm Line Ind: | Not reported |
| Constype Commercial Ind: | Not reported |
| Constype Electrical Line Ind: | Not reported |
| Constype Gas Line Ind: | Not reported |
| Constype Industrial Ind: | Not reported |
| Constype Other Description: | Not reported |
| Constype Other Ind: | Not reported |
| Constype Recons Ind: | Not reported |
| Constype Residential Ind: | Not reported |
| Constype Transport Ind: | Not reported |
| Constype Utility Description: | Not reported |
| Constype Utility Ind: | Not reported |
| Constype Water Sewer Ind: | Not reported |
| Dir Discharge Uswater Ind: | N |
| Receiving Water Name: | Tijuana River Valley |
| Certifier: | Andrew Schwartz |
| Certifier Title: | Airport Manager |
| Certification Date: | 22-MAY-15 |
| Primary Sic: | 4581-Airports, Flying Fields, and Airport Terminal Services |
| Secondary Sic: | Not reported |
| Tertiary Sic: | Not reported |
| NPDES Number: | CAS000001 |
| Status: | Active |
| Agency Number: | 0 |
| Region: | 9 |
| Regulatory Measure ID: | 218230 |
| Order Number: | 97-03-DWQ |
| Regulatory Measure Type: | Enrollee |
| Place ID: | Not reported |
| WDID: | 9 371003024 |
| Program Type: | Industrial |
| Adoption Date Of Regulatory Measure: | Not reported |
| Effective Date Of Regulatory Measure: | 04/02/1992 |
| Expiration Date Of Regulatory Measure: | Not reported |
| Termination Date Of Regulatory Measure: | Not reported |
| Discharge Name: | San Diego City |
| Discharge Address: | 1424 Continental St |
| Discharge City: | San Diego |
| Discharge State: | California |
| Discharge Zip: | 92154 |
| Received Date: | Not reported |
| Processed Date: | Not reported |

Map ID
Direction
Distance
Elevation

MAP FINDINGS

Site

Database(s)

EDR ID Number
EPA ID Number

LANCAIR CORP (Continued)

1000437555

| | |
|-------------------------------|--------------|
| Status: | Not reported |
| Status Date: | Not reported |
| Place Size: | Not reported |
| Place Size Unit: | Not reported |
| Contact: | Not reported |
| Contact Title: | Not reported |
| Contact Phone: | Not reported |
| Contact Phone Ext: | Not reported |
| Contact Email: | Not reported |
| Operator Name: | Not reported |
| Operator Address: | Not reported |
| Operator City: | Not reported |
| Operator State: | Not reported |
| Operator Zip: | Not reported |
| Operator Contact: | Not reported |
| Operator Contact Title: | Not reported |
| Operator Contact Phone: | Not reported |
| Operator Contact Phone Ext: | Not reported |
| Operator Contact Email: | Not reported |
| Operator Type: | Not reported |
| Developer: | Not reported |
| Developer Address: | Not reported |
| Developer City: | Not reported |
| Developer State: | Not reported |
| Developer Zip: | Not reported |
| Developer Contact: | Not reported |
| Developer Contact Title: | Not reported |
| Constype Linear Utility Ind: | Not reported |
| Emergency Phone: | Not reported |
| Emergency Phone Ext: | Not reported |
| Constype Above Ground Ind: | Not reported |
| Constype Below Ground Ind: | Not reported |
| Constype Cable Line Ind: | Not reported |
| Constype Comm Line Ind: | Not reported |
| Constype Commercial Ind: | Not reported |
| Constype Electrical Line Ind: | Not reported |
| Constype Gas Line Ind: | Not reported |
| Constype Industrial Ind: | Not reported |
| Constype Other Description: | Not reported |
| Constype Other Ind: | Not reported |
| Constype Recons Ind: | Not reported |
| Constype Residential Ind: | Not reported |
| Constype Transport Ind: | Not reported |
| Constype Utility Description: | Not reported |
| Constype Utility Ind: | Not reported |
| Constype Water Sewer Ind: | Not reported |
| Dir Discharge Uswater Ind: | Not reported |
| Receiving Water Name: | Not reported |
| Certifier: | Not reported |
| Certifier Title: | Not reported |
| Certification Date: | Not reported |
| Primary Sic: | Not reported |
| Secondary Sic: | Not reported |
| Tertiary Sic: | Not reported |

Name: SAN DIEGO CITY BROWN FIELD MUN

Map ID
Direction
Distance
Elevation

MAP FINDINGS

Site

Database(s)

EDR ID Number
EPA ID Number

LANCAIR CORP (Continued)

1000437555

Address: 1424 CONTINENTAL ST
City,State,Zip: SAN DIEGO, CA 92154
Facility Status: Not reported
NPDES Number: Not reported
Region: Not reported
Agency Number: Not reported
Regulatory Measure ID: Not reported
Place ID: Not reported
Order Number: Not reported
WDID: 9 37I003024
Regulatory Measure Type: Industrial
Program Type: Not reported
Adoption Date Of Regulatory Measure: Not reported
Effective Date Of Regulatory Measure: Not reported
Termination Date Of Regulatory Measure: Not reported
Expiration Date Of Regulatory Measure: Not reported
Discharge Address: Not reported
Discharge Name: Not reported
Discharge City: Not reported
Discharge State: Not reported
Discharge Zip: Not reported
Status: Active
Status Date: 04/02/1992
Operator Name: San Diego City
Operator Address: 1424 Continental St
Operator City: San Diego
Operator State: California
Operator Zip: 92154

NPDES as of 03/2018:

NPDES Number: Not reported
Status: Not reported
Agency Number: Not reported
Region: 9
Regulatory Measure ID: 218230
Order Number: Not reported
Regulatory Measure Type: Industrial
Place ID: Not reported
WDID: 9 37I003024
Program Type: Not reported
Adoption Date Of Regulatory Measure: Not reported
Effective Date Of Regulatory Measure: Not reported
Expiration Date Of Regulatory Measure: Not reported
Termination Date Of Regulatory Measure: Not reported
Discharge Name: Not reported
Discharge Address: Not reported
Discharge City: Not reported
Discharge State: Not reported
Discharge Zip: Not reported
Received Date: 05/09/2008
Processed Date: 04/02/1992
Status: Active
Status Date: 04/02/1992
Place Size: 900
Place Size Unit: Acres
Contact: Andrew Schwartz
Contact Title: Airport Manager
Contact Phone: 619-424-0456

Map ID
Direction
Distance
Elevation

MAP FINDINGS

Site

Database(s)

EDR ID Number
EPA ID Number

LANCAIR CORP (Continued)

1000437555

| | |
|-------------------------------|-------------------------------------------------------------|
| Contact Phone Ext: | Not reported |
| Contact Email: | aschwartz@sandiego.gov |
| Operator Name: | San Diego City |
| Operator Address: | 1424 Continental St |
| Operator City: | San Diego |
| Operator State: | California |
| Operator Zip: | 92154 |
| Operator Contact: | Andrew Schwartz |
| Operator Contact Title: | Airport Manager |
| Operator Contact Phone: | 619-424-0456 |
| Operator Contact Phone Ext: | Not reported |
| Operator Contact Email: | aschwartz@sandiego.gov |
| Operator Type: | Other |
| Developer: | Not reported |
| Developer Address: | Not reported |
| Developer City: | Not reported |
| Developer State: | California |
| Developer Zip: | Not reported |
| Developer Contact: | Not reported |
| Developer Contact Title: | Not reported |
| Constype Linear Utility Ind: | Not reported |
| Emergency Phone: | 619-424-0456 |
| Emergency Phone Ext: | Not reported |
| Constype Above Ground Ind: | Not reported |
| Constype Below Ground Ind: | Not reported |
| Constype Cable Line Ind: | Not reported |
| Constype Comm Line Ind: | Not reported |
| Constype Commercial Ind: | Not reported |
| Constype Electrical Line Ind: | Not reported |
| Constype Gas Line Ind: | Not reported |
| Constype Industrial Ind: | Not reported |
| Constype Other Description: | Not reported |
| Constype Other Ind: | Not reported |
| Constype Recons Ind: | Not reported |
| Constype Residential Ind: | Not reported |
| Constype Transport Ind: | Not reported |
| Constype Utility Description: | Not reported |
| Constype Utility Ind: | Not reported |
| Constype Water Sewer Ind: | Not reported |
| Dir Discharge Uswater Ind: | N |
| Receiving Water Name: | Tijuana River Valley |
| Certifier: | Andrew Schwartz |
| Certifier Title: | Airport Manager |
| Certification Date: | 22-MAY-15 |
| Primary Sic: | 4581-Airports, Flying Fields, and Airport Terminal Services |
| Secondary Sic: | Not reported |
| Tertiary Sic: | Not reported |
| NPDES Number: | CAS000001 |
| Status: | Active |
| Agency Number: | 0 |
| Region: | 9 |
| Regulatory Measure ID: | 218230 |
| Order Number: | 97-03-DWQ |
| Regulatory Measure Type: | Enrollee |
| Place ID: | Not reported |
| WDID: | 9 371003024 |

Map ID
Direction
Distance
Elevation

MAP FINDINGS

Site

Database(s)

EDR ID Number
EPA ID Number

LANCAIR CORP (Continued)

1000437555

| | |
|-----------------------------------------|---------------------|
| Program Type: | Industrial |
| Adoption Date Of Regulatory Measure: | Not reported |
| Effective Date Of Regulatory Measure: | 04/02/1992 |
| Expiration Date Of Regulatory Measure: | Not reported |
| Termination Date Of Regulatory Measure: | Not reported |
| Discharge Name: | San Diego City |
| Discharge Address: | 1424 Continental St |
| Discharge City: | San Diego |
| Discharge State: | California |
| Discharge Zip: | 92154 |
| Received Date: | Not reported |
| Processed Date: | Not reported |
| Status: | Not reported |
| Status Date: | Not reported |
| Place Size: | Not reported |
| Place Size Unit: | Not reported |
| Contact: | Not reported |
| Contact Title: | Not reported |
| Contact Phone: | Not reported |
| Contact Phone Ext: | Not reported |
| Contact Email: | Not reported |
| Operator Name: | Not reported |
| Operator Address: | Not reported |
| Operator City: | Not reported |
| Operator State: | Not reported |
| Operator Zip: | Not reported |
| Operator Contact: | Not reported |
| Operator Contact Title: | Not reported |
| Operator Contact Phone: | Not reported |
| Operator Contact Phone Ext: | Not reported |
| Operator Contact Email: | Not reported |
| Operator Type: | Not reported |
| Developer: | Not reported |
| Developer Address: | Not reported |
| Developer City: | Not reported |
| Developer State: | Not reported |
| Developer Zip: | Not reported |
| Developer Contact: | Not reported |
| Developer Contact Title: | Not reported |
| Constype Linear Utility Ind: | Not reported |
| Emergency Phone: | Not reported |
| Emergency Phone Ext: | Not reported |
| Constype Above Ground Ind: | Not reported |
| Constype Below Ground Ind: | Not reported |
| Constype Cable Line Ind: | Not reported |
| Constype Comm Line Ind: | Not reported |
| Constype Commercial Ind: | Not reported |
| Constype Electrical Line Ind: | Not reported |
| Constype Gas Line Ind: | Not reported |
| Constype Industrial Ind: | Not reported |
| Constype Other Description: | Not reported |
| Constype Other Ind: | Not reported |
| Constype Recons Ind: | Not reported |
| Constype Residential Ind: | Not reported |
| Constype Transport Ind: | Not reported |
| Constype Utility Description: | Not reported |
| Constype Utility Ind: | Not reported |

Map ID
Direction
Distance
Elevation

MAP FINDINGS

Site

Database(s)

EDR ID Number
EPA ID Number

LANCAIR CORP (Continued)

1000437555

Constype Water Sewer Ind: Not reported
Dir Discharge Uswater Ind: Not reported
Receiving Water Name: Not reported
Certifier: Not reported
Certifier Title: Not reported
Certification Date: Not reported
Primary Sic: Not reported
Secondary Sic: Not reported
Tertiary Sic: Not reported

CIWQS:

Name: SAN DIEGO CITY BROWN FIELD MUN
Address: 1424 CONTINENTAL ST
City,State,Zip: SAN DIEGO, CA 92154
Agency: San Diego City
Agency Address: 1424 Continental St, San Diego, CA 92154
Place/Project Type: Industrial - Airports, Flying Fields, and Airport Terminal Services
SIC/NAICS: 4581
Region: 9
Program: INDSTW
Regulatory Measure Status: Active
Regulatory Measure Type: Storm water industrial
Order Number: 2014-0057-DWQ
WDID: 9 37I003024
NPDES Number: CAS000001
Adoption Date: Not reported
Effective Date: 04/02/1992
Termination Date: Not reported
Expiration/Review Date: Not reported
Design Flow: Not reported
Major/Minor: Not reported
Complexity: Not reported
TTWQ: Not reported
Enforcement Actions within 5 years: 0
Violations within 5 years: 0
Latitude: 32.56908
Longitude: -116.98519

CERS:

Name: SAN DIEGO CITY BROWN FIELD MUN
Address: 1424 CONTINENTAL ST
City,State,Zip: SAN DIEGO, CA 92154
Site ID: 541599
CERS ID: 210564
CERS Description: Industrial Facility Storm Water

Affiliation:

Affiliation Type Desc: Owner/Operator
Entity Name: San Diego City
Entity Title: Operator
Affiliation Address: 1424 Continental St
Affiliation City: San Diego
Affiliation State: CA
Affiliation Country: Not reported
Affiliation Zip: 92154
Affiliation Phone: ,

Map ID
Direction
Distance
Elevation

MAP FINDINGS

Site

Database(s)

EDR ID Number
EPA ID Number

LANCAIR CORP (Continued)

1000437555

Name: SDCTY-GEN SER,BROWN FIELD
Address: 1424 CONTINENTAL ST
City,State,Zip: SAN DIEGO, CA 921731708
Site ID: 188463
CERS ID: T0607300712
CERS Description: Leaking Underground Storage Tank Cleanup Site

Affiliation:
Affiliation Type Desc: Local Agency Caseworker
Entity Name: TERESA SHERMAN - SAN DIEGO COUNTY LOP
Entity Title: Not reported
Affiliation Address: P.O. Box 129261
Affiliation City: San Diego
Affiliation State: CA
Affiliation Country: Not reported
Affiliation Zip: Not reported
Affiliation Phone: ,

Name: SDCTY-GEN SER,BROWN FIELD
Address: 1424 CONTINENTAL ST
City,State,Zip: SAN DIEGO, CA 921731708
Site ID: 188463
CERS ID: T0607301153
CERS Description: Leaking Underground Storage Tank Cleanup Site

Affiliation:
Affiliation Type Desc: Local Agency Caseworker
Entity Name: TERESA SHERMAN - SAN DIEGO COUNTY LOP
Entity Title: Not reported
Affiliation Address: P.O. Box 129261
Affiliation City: San Diego
Affiliation State: CA
Affiliation Country: Not reported
Affiliation Zip: Not reported
Affiliation Phone: ,

Name: SDCTY-GEN SER,BROWN FIELD
Address: 1424 CONTINENTAL ST
City,State,Zip: SAN DIEGO, CA 921731708
Site ID: 188463
CERS ID: T0607301154
CERS Description: Leaking Underground Storage Tank Cleanup Site

Affiliation:
Affiliation Type Desc: Local Agency Caseworker
Entity Name: TERESA SHERMAN - SAN DIEGO COUNTY LOP
Entity Title: Not reported
Affiliation Address: P.O. Box 129261
Affiliation City: San Diego
Affiliation State: CA
Affiliation Country: Not reported
Affiliation Zip: Not reported
Affiliation Phone: ,

Name: SDCTY-GEN SER,BROWN FIELD
Address: 1424 CONTINENTAL ST

Map ID
Direction
Distance
Elevation

MAP FINDINGS

Site

Database(s)

EDR ID Number
EPA ID Number

LANCAIR CORP (Continued)

1000437555

City,State,Zip: SAN DIEGO, CA 921731708
Site ID: 188463
CERS ID: T0607301159
CERS Description: Leaking Underground Storage Tank Cleanup Site

Affiliation:
Affiliation Type Desc: Local Agency Caseworker
Entity Name: TERESA SHERMAN - SAN DIEGO COUNTY LOP
Entity Title: Not reported
Affiliation Address: P.O. Box 129261
Affiliation City: San Diego
Affiliation State: CA
Affiliation Country: Not reported
Affiliation Zip: Not reported
Affiliation Phone: ,

Name: SDCTY-GEN SER,BROWN FIELD
Address: 1424 CONTINENTAL ST
City,State,Zip: SAN DIEGO, CA 921731708
Site ID: 188463
CERS ID: T0607301167
CERS Description: Leaking Underground Storage Tank Cleanup Site

Affiliation:
Affiliation Type Desc: Local Agency Caseworker
Entity Name: TERESA SHERMAN - SAN DIEGO COUNTY LOP
Entity Title: Not reported
Affiliation Address: P.O. Box 129261
Affiliation City: San Diego
Affiliation State: CA
Affiliation Country: Not reported
Affiliation Zip: Not reported
Affiliation Phone: ,

Name: SDCTY-GEN SER,BROWN FIELD
Address: 1424 CONTINENTAL ST
City,State,Zip: SAN DIEGO, CA 921731708
Site ID: 188463
CERS ID: T0607300601
CERS Description: Leaking Underground Storage Tank Cleanup Site

Affiliation:
Affiliation Type Desc: Local Agency Caseworker
Entity Name: TERESA SHERMAN - SAN DIEGO COUNTY LOP
Entity Title: Not reported
Affiliation Address: P.O. Box 129261
Affiliation City: San Diego
Affiliation State: CA
Affiliation Country: Not reported
Affiliation Zip: Not reported
Affiliation Phone: ,

Name: SDCTY-GEN SER,BROWN FIELD
Address: 1424 CONTINENTAL ST
City,State,Zip: SAN DIEGO, CA 921731708
Site ID: 188463

Map ID
Direction
Distance
Elevation

MAP FINDINGS

Site

Database(s)

EDR ID Number
EPA ID Number

LANCAIR CORP (Continued)

1000437555

CERS ID: T0607300719
CERS Description: Leaking Underground Storage Tank Cleanup Site

Affiliation:

Affiliation Type Desc: Local Agency Caseworker
Entity Name: TERESA SHERMAN - SAN DIEGO COUNTY LOP
Entity Title: Not reported
Affiliation Address: P.O. Box 129261
Affiliation City: San Diego
Affiliation State: CA
Affiliation Country: Not reported
Affiliation Zip: Not reported
Affiliation Phone: ,

Name: SDCTY-GEN SER,BROWN FIELD
Address: 1424 CONTINENTAL ST
City,State,Zip: SAN DIEGO, CA 921731708
Site ID: 188463
CERS ID: T0607301156
CERS Description: Leaking Underground Storage Tank Cleanup Site

Affiliation:

Affiliation Type Desc: Local Agency Caseworker
Entity Name: TERESA SHERMAN - SAN DIEGO COUNTY LOP
Entity Title: Not reported
Affiliation Address: P.O. Box 129261
Affiliation City: San Diego
Affiliation State: CA
Affiliation Country: Not reported
Affiliation Zip: Not reported
Affiliation Phone: ,

Name: SDCTY-GEN SER,BROWN FIELD
Address: 1424 CONTINENTAL ST
City,State,Zip: SAN DIEGO, CA 921731708
Site ID: 188463
CERS ID: T0607301161
CERS Description: Leaking Underground Storage Tank Cleanup Site

Affiliation:

Affiliation Type Desc: Local Agency Caseworker
Entity Name: TERESA SHERMAN - SAN DIEGO COUNTY LOP
Entity Title: Not reported
Affiliation Address: P.O. Box 129261
Affiliation City: San Diego
Affiliation State: CA
Affiliation Country: Not reported
Affiliation Zip: Not reported
Affiliation Phone: ,

Name: SDCTY-GEN SER,BROWN FIELD
Address: 1424 CONTINENTAL ST
City,State,Zip: SAN DIEGO, CA 921731708
Site ID: 188463
CERS ID: T0607301164
CERS Description: Leaking Underground Storage Tank Cleanup Site

Map ID
Direction
Distance
Elevation

MAP FINDINGS

Site

Database(s)

EDR ID Number
EPA ID Number

LANCAIR CORP (Continued)

1000437555

Affiliation:

Affiliation Type Desc: Local Agency Caseworker
Entity Name: TERESA SHERMAN - SAN DIEGO COUNTY LOP
Entity Title: Not reported
Affiliation Address: P.O. Box 129261
Affiliation City: San Diego
Affiliation State: CA
Affiliation Country: Not reported
Affiliation Zip: Not reported
Affiliation Phone: ,

Name: SDCTY-GEN SER,BROWN FIELD
Address: 1424 CONTINENTAL ST
City,State,Zip: SAN DIEGO, CA 921731708
Site ID: 188463
CERS ID: T0607300588
CERS Description: Leaking Underground Storage Tank Cleanup Site

Affiliation:

Affiliation Type Desc: Local Agency Caseworker
Entity Name: TERESA SHERMAN - SAN DIEGO COUNTY LOP
Entity Title: Not reported
Affiliation Address: P.O. Box 129261
Affiliation City: San Diego
Affiliation State: CA
Affiliation Country: Not reported
Affiliation Zip: Not reported
Affiliation Phone: ,

Name: SDCTY-GEN SER,BROWN FIELD
Address: 1424 CONTINENTAL ST
City,State,Zip: SAN DIEGO, CA 921731708
Site ID: 188463
CERS ID: T0607300600
CERS Description: Leaking Underground Storage Tank Cleanup Site

Affiliation:

Affiliation Type Desc: Local Agency Caseworker
Entity Name: TERESA SHERMAN - SAN DIEGO COUNTY LOP
Entity Title: Not reported
Affiliation Address: P.O. Box 129261
Affiliation City: San Diego
Affiliation State: CA
Affiliation Country: Not reported
Affiliation Zip: Not reported
Affiliation Phone: ,

Name: SDCTY-GEN SER,BROWN FIELD
Address: 1424 CONTINENTAL ST
City,State,Zip: SAN DIEGO, CA 921731708
Site ID: 188463
CERS ID: T0607300766
CERS Description: Leaking Underground Storage Tank Cleanup Site

Affiliation:

Map ID
Direction
Distance
Elevation

MAP FINDINGS

Site

Database(s)

EDR ID Number
EPA ID Number

LANCAIR CORP (Continued)

1000437555

Affiliation Type Desc: Local Agency Caseworker
Entity Name: TERESA SHERMAN - SAN DIEGO COUNTY LOP
Entity Title: Not reported
Affiliation Address: P.O. Box 129261
Affiliation City: San Diego
Affiliation State: CA
Affiliation Country: Not reported
Affiliation Zip: Not reported
Affiliation Phone: ,

Name: SDCTY-GEN SER,BROWN FIELD
Address: 1424 CONTINENTAL ST
City,State,Zip: SAN DIEGO, CA 921731708
Site ID: 188463
CERS ID: T0607301157
CERS Description: Leaking Underground Storage Tank Cleanup Site

Affiliation:
Affiliation Type Desc: Local Agency Caseworker
Entity Name: TERESA SHERMAN - SAN DIEGO COUNTY LOP
Entity Title: Not reported
Affiliation Address: P.O. Box 129261
Affiliation City: San Diego
Affiliation State: CA
Affiliation Country: Not reported
Affiliation Zip: Not reported
Affiliation Phone: ,

Name: SDCTY-GEN SER,BROWN FIELD
Address: 1424 CONTINENTAL ST
City,State,Zip: SAN DIEGO, CA 921731708
Site ID: 188463
CERS ID: T0607301158
CERS Description: Leaking Underground Storage Tank Cleanup Site

Affiliation:
Affiliation Type Desc: Local Agency Caseworker
Entity Name: TERESA SHERMAN - SAN DIEGO COUNTY LOP
Entity Title: Not reported
Affiliation Address: P.O. Box 129261
Affiliation City: San Diego
Affiliation State: CA
Affiliation Country: Not reported
Affiliation Zip: Not reported
Affiliation Phone: ,

Name: SDCTY-GEN SER,BROWN FIELD
Address: 1424 CONTINENTAL ST
City,State,Zip: SAN DIEGO, CA 921731708
Site ID: 188463
CERS ID: T0607301160
CERS Description: Leaking Underground Storage Tank Cleanup Site

Affiliation:
Affiliation Type Desc: Local Agency Caseworker
Entity Name: TERESA SHERMAN - SAN DIEGO COUNTY LOP

Map ID
Direction
Distance
Elevation

MAP FINDINGS

Site

Database(s)

EDR ID Number
EPA ID Number

LANCAIR CORP (Continued)

1000437555

Entity Title: Not reported
Affiliation Address: P.O. Box 129261
Affiliation City: San Diego
Affiliation State: CA
Affiliation Country: Not reported
Affiliation Zip: Not reported
Affiliation Phone: ,

Name: SDCTY-GEN SER,BROWN FIELD
Address: 1424 CONTINENTAL ST
City,State,Zip: SAN DIEGO, CA 921731708
Site ID: 188463
CERS ID: T0608160843
CERS Description: Cleanup Program Site

Affiliation:
Affiliation Type Desc: Local Agency Caseworker
Entity Name: TERESA SHERMAN - SAN DIEGO COUNTY LOP
Entity Title: Not reported
Affiliation Address: P.O. Box 129261
Affiliation City: San Diego
Affiliation State: CA
Affiliation Country: Not reported
Affiliation Zip: Not reported
Affiliation Phone: ,

Name: SDCTY-GEN SER,BROWN FIELD
Address: 1424 CONTINENTAL ST
City,State,Zip: SAN DIEGO, CA 921731708
Site ID: 188463
CERS ID: T0607300288
CERS Description: Leaking Underground Storage Tank Cleanup Site

Affiliation:
Affiliation Type Desc: Local Agency Caseworker
Entity Name: TERESA SHERMAN - SAN DIEGO COUNTY LOP
Entity Title: Not reported
Affiliation Address: P.O. Box 129261
Affiliation City: San Diego
Affiliation State: CA
Affiliation Country: Not reported
Affiliation Zip: Not reported
Affiliation Phone: ,

Name: SDCTY-GEN SER,BROWN FIELD
Address: 1424 CONTINENTAL ST
City,State,Zip: SAN DIEGO, CA 921731708
Site ID: 188463
CERS ID: T0607300589
CERS Description: Leaking Underground Storage Tank Cleanup Site

Affiliation:
Affiliation Type Desc: Local Agency Caseworker
Entity Name: TERESA SHERMAN - SAN DIEGO COUNTY LOP
Entity Title: Not reported
Affiliation Address: P.O. Box 129261

Map ID
Direction
Distance
Elevation

MAP FINDINGS

Site

Database(s)

EDR ID Number
EPA ID Number

LANCAIR CORP (Continued)

1000437555

Affiliation City: San Diego
Affiliation State: CA
Affiliation Country: Not reported
Affiliation Zip: Not reported
Affiliation Phone: ,

Name: SDCTY-GEN SER,BROWN FIELD
Address: 1424 CONTINENTAL ST
City,State,Zip: SAN DIEGO, CA 921731708
Site ID: 188463
CERS ID: T0607301163
CERS Description: Leaking Underground Storage Tank Cleanup Site

Affiliation:
Affiliation Type Desc: Local Agency Caseworker
Entity Name: TERESA SHERMAN - SAN DIEGO COUNTY LOP
Entity Title: Not reported
Affiliation Address: P.O. Box 129261
Affiliation City: San Diego
Affiliation State: CA
Affiliation Country: Not reported
Affiliation Zip: Not reported
Affiliation Phone: ,

Name: SDCTY-GEN SER,BROWN FIELD
Address: 1424 CONTINENTAL ST
City,State,Zip: SAN DIEGO, CA 921731708
Site ID: 188463
CERS ID: T0607301165
CERS Description: Leaking Underground Storage Tank Cleanup Site

Affiliation:
Affiliation Type Desc: Local Agency Caseworker
Entity Name: TERESA SHERMAN - SAN DIEGO COUNTY LOP
Entity Title: Not reported
Affiliation Address: P.O. Box 129261
Affiliation City: San Diego
Affiliation State: CA
Affiliation Country: Not reported
Affiliation Zip: Not reported
Affiliation Phone: ,

Name: SDCTY-GEN SER,BROWN FIELD
Address: 1424 CONTINENTAL ST
City,State,Zip: SAN DIEGO, CA 921731708
Site ID: 188463
CERS ID: T0607302664
CERS Description: Leaking Underground Storage Tank Cleanup Site

Affiliation:
Affiliation Type Desc: Local Agency Caseworker
Entity Name: TERESA SHERMAN - SAN DIEGO COUNTY LOP
Entity Title: Not reported
Affiliation Address: P.O. Box 129261
Affiliation City: San Diego
Affiliation State: CA

Map ID
 Direction
 Distance
 Elevation

MAP FINDINGS

Site

Database(s)

EDR ID Number
 EPA ID Number

LANCAIR CORP (Continued)

1000437555

Affiliation Country: Not reported
 Affiliation Zip: Not reported
 Affiliation Phone: ,

Name: SDCTY-GEN SER,BROWN FIELD
 Address: 1424 CONTINENTAL ST
 City,State,Zip: SAN DIEGO, CA 921731708
 Site ID: 188463
 CERS ID: T0607302978
 CERS Description: Leaking Underground Storage Tank Cleanup Site

Affiliation:
 Affiliation Type Desc: Local Agency Caseworker
 Entity Name: TERESA SHERMAN - SAN DIEGO COUNTY LOP
 Entity Title: Not reported
 Affiliation Address: P.O. Box 129261
 Affiliation City: San Diego
 Affiliation State: CA
 Affiliation Country: Not reported
 Affiliation Zip: Not reported
 Affiliation Phone: ,

45
SE
1/4-1/2
0.437 mi.
2308 ft.

2380 BRITANNIA BLVD., SAN DIEGO
2380 BRITANNIA
SAN DIEGO, CA 92154

SAN DIEGO CO. SAM
CPS-SLIC
San Diego Co. HMMD
CERS HAZ WASTE
CERS

S109599094
N/A

Relative:
Lower
Actual:
480 ft.

SAN DIEGO CO. SAM:
 Name: 2380 BRITANNIA BLVD., SAN DIEGO
 Address: 2380 BRITANNIA
 City,State,Zip: SAN DIEGO, CA 92154
 Case Number: H39739-001
 Agency: DEH Site Assessment & Mitigation
Funding: Private - VAP
 Facility Type: Soils Only
 Facility Status: Closed Case
 Date: 5/16/2009
 Date Began: Not reported

CPS-SLIC:
 Name: BRITANNIA 40 OTAY
 Address: 2380 BRITANNIA
 City,State,Zip: SAN DIEGO, CA 92154
 Region: STATE
Facility Status: Completed - Case Closed
 Status Date: 06/16/2009
 Global Id: T10000001097
 Lead Agency: SAN DIEGO COUNTY LOP
 Lead Agency Case Number: H39739-001
 Latitude: 32.5549161382447
 Longitude: -116.979718208313
 Case Type: Cleanup Program Site
 Case Worker: EB
 Local Agency: SAN DIEGO COUNTY LOP
 RB Case Number: Not reported

Map ID
Direction
Distance
Elevation

MAP FINDINGS

Site

Database(s)

EDR ID Number
EPA ID Number

2380 BRITANNIA BLVD., SAN DIEGO (Continued)

S109599094

File Location: Not reported
Potential Media Affected: Not reported
Potential Contaminants of Concern: Not reported
EPA Region: 9
Coordinate Source: Manual Entry on Screens
Cuf Case: NO
Quantity Released Gallons: Not reported
Begin Date: 05/06/2009
Leak Reported Date: Not reported
How Discovered: Not reported
How Discovered Description: Not reported
Discharge Source: Not reported
Discharge Cause: Not reported
Stop Method: Not reported
Stop Description: Not reported
No Further Action Date: 06/16/2009
CA Water Watershed Name: Tijuana - Tijuana Valley - Water Tanks (911.12)
Dwr Groundwater Subbasin Name: Not reported
Disadvantaged Community: Not reported
CA EnviroScreen 3 Score: 66-70%
CA EnviroScreen 4 Score: 55-60%
Military DOD Site: No
Facility Project Subtype: Not reported
RWQCB Region: SAN DIEGO RWQCB (REGION 9)
Site History: Not reported

[Click here to access the California GeoTracker records for this facility:](#)

HMMD SAN DIEGO:

Name: INSURANCE AUTO AUCTIONS, INC
Address: 2380 BRITANNIA
City,State,Zip: SAN DIEGO, CA 92154
Permit Number: 212232
Business Type: 6HK70
EPA Id Number: CAL000355152
APN: 646-100-10-00
Last HMMD Inspection: 08/11/2010
Facility Telephone: 619-210-0620
Permit Status: OPEN
Permit Expiration: 11/30/2012
Date Last Updated: 11/02/2012
Facility Owner: INSURANCE AUTO AUCTIONS, INC
Facility Mailing Address: 2 WESTBROOK CORP CTR #500
Facility Mailing City: WESTCHESTER
Facility Mailing State: IL
Facility Mailing Zip: 60154
UST Owner: Not reported
Handle Regulated Hazmat: Y
Own Or Operate UST: Not reported
Subject To APSA: Not reported
Generate Haz Waste: Not reported
Treat Haz Waste: Not reported
Generate Medical Waste: Not reported

Inventory Active Permits (not SQG Medical):

Permit Number: 212232
Update Date: 11/02/2012

Map ID
Direction
Distance
Elevation

MAP FINDINGS

Site

Database(s)

EDR ID Number
EPA ID Number

2380 BRITANNIA BLVD., SAN DIEGO (Continued)

S109599094

Case Number: 68476-34-6
Name: DIESEL FUEL
Other Information: Not reported
Material Waste: Material
Hazardous Categories 1: CHRONIC
Hazardous Categories 2: Not reported

Permit Number: 212232
Update Date: 11/02/2012
Case Number: Not reported
Name: WASTE 221 WASTE OIL & MIXED OIL
Other Information: USED OIL
Material Waste: Waste
Hazardous Categories 1: Not reported
Hazardous Categories 2: Not reported

Permit Number: 212232
Update Date: 11/02/2012
Case Number: Not reported
Name: WASTE 223 UNSPEC OIL CONTAINING WASTE
Other Information: OILY ABSORBENT
Material Waste: Waste
Hazardous Categories 1: Not reported
Hazardous Categories 2: Not reported

Violations Active Permits:

Permit Number: 212232
Update Date: 11/02/2012
Inspection Date: 08/11/2010
Violation Code: 6HV1002
Violation: HMBP NOT ESTABLISHED/IMPLEMENTED.
Violation Citation: Hazardous materials handler has not established/implemented a business plan. HSC 25503.5(a)
Activity: ACTIVE

Permit Number: 212232
Update Date: 11/02/2012
Inspection Date: 08/11/2010
Violation Code: 6HV1004
Violation: HMBP NOT SUBMITTED TO HMD
Violation Citation: Hazardous Materials Handler has not submitted a completed Business Plan to the HMMMD. HSC 25505(a)
Activity: ACTIVE

Name: INSURANCE AUTO AUCTIONS, INC
Address: 2380 BRITANNIA BLVD
City,State,Zip: SAN DIEGO, CA 92154
Permit Number: Not reported
Business Type: Not reported
EPA Id Number: CAL000355152
APN: Not reported
Last HMMD Inspection: Not reported
Facility Telephone: 619-710-2866
Permit Status: Permit Renewed
Permit Expiration: Not reported
Date Last Updated: 10/27/2022

Map ID
Direction
Distance
Elevation

MAP FINDINGS

Site

Database(s)

EDR ID Number
EPA ID Number

2380 BRITANNIA BLVD., SAN DIEGO (Continued)

S109599094

Facility Owner: Not reported
Facility Mailing Address: 2 WESTBROOK CORP CTR #500, WESTCHESTER, IL 60154
Facility Mailing City: Not reported
Facility Mailing State: Not reported
Facility Mailing Zip: Not reported
UST Owner: N
Handle Regulated Hazmat: Not reported
Own Or Operate UST: Not reported
Subject To APSA: Not reported
Generate Haz Waste: Y
Treat Haz Waste: N
Generate Medical Waste: Not reported

Inspection Violation:
Record ID: DEH2010-HUPFP-212232
Permit Status: Permit Renewed
Active Permit: Y
Facility Id Number: 37-000-212232
Program Element: Hazardous Waste Generator
Inspection Type: Routine
Inspection Number: 6102709
Return To Compliance Date: 2019-04-10T00:00:00.000
Nov: No
Violation Classification: Minor
Underground Storage Tank Id: Not reported
Container/Tank Id: Not reported
Last Update: 2022-10-27T00:00:00.000
Inspection Date: 2019-04-04T00:00:00.000
Violation Code: HMD0138 Manifest signed by the TSDf not available for inspection. 22 CCR 66262.40(a); HSC 25185(a)(4)

Record ID: DEH2010-HUPFP-212232
Permit Status: Permit Renewed
Active Permit: Y
Facility Id Number: 37-000-212232
Program Element: Hazardous Waste Generator
Inspection Type: Routine
Inspection Number: 6646633
Return To Compliance Date: 2021-08-27T00:00:00.000
Nov: No
Violation Classification: Class II
Underground Storage Tank Id: Not reported
Container/Tank Id: Not reported
Last Update: 2022-10-27T00:00:00.000
Inspection Date: 2021-08-12T00:00:00.000
Violation Code: 3030010 Failed to properly dispose of hazardous waste within 180 days (or 270 days if waste is transported over 200 miles). HSC 25201(a), 25123.3(h)(1); 22 CCR 66262.34 (b), 66262.34(d); 40 CFR 262.34(e) and/or (f)

Waste and Materials:
Record ID: DEH2010-HUPFP-212232
Permit Status: Permit Renewed
Active Permit: Y
Child Record Id: DEH2021-HCHEM-0288786
Trade Secret: N
Hazardous Material Type: Mixture

Map ID
Direction
Distance
Elevation

MAP FINDINGS

Site

Database(s)

EDR ID Number
EPA ID Number

2380 BRITANNIA BLVD., SAN DIEGO (Continued)

S109599094

Last Updated: 2021-11-02T02:37:40.000
Chemical Name: DIESEL FUEL
Common Name: DIESEL FUEL
Case Number: 68476-34-6

Record ID: DEH2010-HUPFP-212232
Permit Status: Permit Renewed
Active Permit: Y
Child Record Id: DEH2021-HWAST-0257566
Trade Secret: N
Hazardous Material Type: Not reported
Last Updated: 2021-11-02T02:37:40.000
Chemical Name: Not reported
Common Name: spill absorbent
Case Number: Not reported

Record ID: DEH2010-HUPFP-212232
Permit Status: Permit Renewed
Active Permit: Y
Child Record Id: DEH2022-HWAST-0296298
Trade Secret: N
Hazardous Material Type: Not reported
Last Updated: 2022-10-27T02:31:17.000
Chemical Name: Not reported
Common Name: spill absorbent
Case Number: Not reported

Record ID: DEH2010-HUPFP-212232
Permit Status: Permit Renewed
Active Permit: Y
Child Record Id: DEH2020-HCHEM-0260297
Trade Secret: N
Hazardous Material Type: Mixture
Last Updated: 2020-10-16T02:32:45.000
Chemical Name: DIESEL FUEL
Common Name: DIESEL FUEL
Case Number: 68476-34-6

Record ID: DEH2010-HUPFP-212232
Permit Status: Permit Renewed
Active Permit: Y
Child Record Id: DEH2020-HWAST-0231297
Trade Secret: N
Hazardous Material Type: Not reported
Last Updated: 2020-10-16T02:32:45.000
Chemical Name: Not reported
Common Name: spill absorbent
Case Number: Not reported

Record ID: DEH2010-HUPFP-212232
Permit Status: Permit Renewed
Active Permit: Y
Child Record Id: DEH2019-HCHEM-0219340
Trade Secret: N
Hazardous Material Type: Mixture
Last Updated: 2019-10-26T02:38:22.000
Chemical Name: DIESEL FUEL

Map ID
Direction
Distance
Elevation

MAP FINDINGS

Site

Database(s)

EDR ID Number
EPA ID Number

2380 BRITANNIA BLVD., SAN DIEGO (Continued)

S109599094

Common Name: DIESEL FUEL
Case Number: 68476-34-6

Record ID: DEH2010-HUPFP-212232
Permit Status: Permit Renewed
Active Permit: Y
Child Record Id: DEH2019-HWAST-0189090
Trade Secret: N
Hazardous Material Type: Not reported
Last Updated: 2019-10-26T02:38:22.000
Chemical Name: Not reported
Common Name: spill absorbent
Case Number: Not reported

Record ID: DEH2010-HUPFP-212232
Permit Status: Permit Renewed
Active Permit: Y
Child Record Id: DEH2022-HCHEM-0329716
Trade Secret: N
Hazardous Material Type: Mixture
Last Updated: 2022-10-27T02:31:17.000
Chemical Name: DIESEL FUEL
Common Name: DIESEL FUEL
Case Number: 68476-34-6

Record ID: DEH2010-HUPFP-212232
Permit Status: Permit Renewed
Active Permit: Y
Child Record Id: DEH2017-HCHEM-0133724
Trade Secret: N
Hazardous Material Type: Mixture
Last Updated: 2018-10-19T02:31:16.000
Chemical Name: DIESEL FUEL
Common Name: DIESEL FUEL
Case Number: 68476-34-6

Record ID: DEH2010-HUPFP-212232
Permit Status: Permit Renewed
Active Permit: Y
Child Record Id: DEH2017-HWAST-0111876
Trade Secret: N
Hazardous Material Type: Not reported
Last Updated: 2018-10-19T02:31:16.000
Chemical Name: Not reported
Common Name: Used Oil
Case Number: Not reported

Record ID: DEH2010-HUPFP-212232
Permit Status: Permit Renewed
Active Permit: Y
Child Record Id: DEH2017-HWAST-0111877
Trade Secret: N
Hazardous Material Type: Not reported
Last Updated: 2018-10-19T02:31:16.000
Chemical Name: Not reported
Common Name: spill absorbent
Case Number: Not reported

Map ID
Direction
Distance
Elevation

MAP FINDINGS

Site

Database(s)

EDR ID Number
EPA ID Number

2380 BRITANNIA BLVD., SAN DIEGO (Continued)

S109599094

Record ID: DEH2010-HUPFP-212232
Permit Status: Permit Renewed
Active Permit: Y
Child Record Id: DEH2017-HWAST-0111878
Trade Secret: N
Hazardous Material Type: Not reported
Last Updated: 2018-10-19T02:31:16.000
Chemical Name: Paint thinner waste
Common Name: Paint thinner, oil, lacquer
Case Number: Not reported

Record ID: DEH2010-HUPFP-212232
Permit Status: Permit Renewed
Active Permit: Y
Child Record Id: DEH2016-HWAST-0079514
Trade Secret: N
Hazardous Material Type: Not reported
Last Updated: 2016-10-26T02:32:29.000
Chemical Name: Not reported
Common Name: Used Oil
Case Number: Not reported

Record ID: DEH2010-HUPFP-212232
Permit Status: Permit Renewed
Active Permit: Y
Child Record Id: DEH2016-HCHEM-0097484
Trade Secret: N
Hazardous Material Type: Mixture
Last Updated: 2016-10-26T02:32:29.000
Chemical Name: DIESEL FUEL
Common Name: DIESEL FUEL
Case Number: 68476-34-6

Record ID: DEH2010-HUPFP-212232
Permit Status: Permit Renewed
Active Permit: Y
Child Record Id: DEH2016-HWAST-0079515
Trade Secret: N
Hazardous Material Type: Not reported
Last Updated: 2016-10-26T02:32:29.000
Chemical Name: Not reported
Common Name: spill absorbent
Case Number: Not reported

Record ID: DEH2010-HUPFP-212232
Permit Status: Permit Renewed
Active Permit: Y
Child Record Id: DEH2016-HWAST-0079516
Trade Secret: N
Hazardous Material Type: Not reported
Last Updated: 2016-10-26T02:32:29.000
Chemical Name: Paint thinner waste
Common Name: Paint thinner, oil, lacquer
Case Number: Not reported

Name: INSURANCE AUTO AUCTIONS, INC

Map ID
Direction
Distance
Elevation

MAP FINDINGS

Site

Database(s)

EDR ID Number
EPA ID Number

2380 BRITANNIA BLVD., SAN DIEGO (Continued)

S109599094

Address: 2380 BRITANNIA
City,State,Zip: SAN DIEGO, CA 92154
Permit Number: 212232
Business Type: 6HK70
EPA Id Number: CAL000355152
APN: 646-100-10-00
Last HMMMD Inspection: 08/11/2010
Facility Telephone: 619-210-0620
Permit Status: OPEN
Permit Expiration: 11/30/2012
Date Last Updated: 11/02/2012
Facility Owner: INSURANCE AUTO AUCTIONS, INC
Facility Mailing Address: 2 WESTBROOK CORP CTR #500
Facility Mailing City: WESTCHESTER
Facility Mailing State: IL
Facility Mailing Zip: 60154
UST Owner: Not reported
Handle Regulated Hazmat: Y
Own Or Operate UST: Not reported
Subject To APSA: Not reported
Generate Haz Waste: Y
Treat Haz Waste: Not reported
Generate Medical Waste: Not reported

Inventory Active Permits (not SQG Medical):

Permit Number: 212232
Update Date: 11/02/2012
Case Number: 68476-34-6
Name: DIESEL FUEL
Other Information: Not reported
Material Waste: Material
Hazardous Categories 1: CHRONIC
Hazardous Categories 2: Not reported

Permit Number: 212232
Update Date: 11/02/2012
Case Number: Not reported
Name: WASTE 221 WASTE OIL & MIXED OIL
Other Information: USED OIL
Material Waste: Waste
Hazardous Categories 1: Not reported
Hazardous Categories 2: Not reported

Permit Number: 212232
Update Date: 11/02/2012
Case Number: Not reported
Name: WASTE 223 UNSPEC OIL CONTAINING WASTE
Other Information: OILY ABSORBENT
Material Waste: Waste
Hazardous Categories 1: Not reported
Hazardous Categories 2: Not reported

Violations Active Permits:

Permit Number: 212232
Update Date: 11/02/2012
Inspection Date: 08/11/2010
Violation Code: 6HV1002

Map ID
Direction
Distance
Elevation

MAP FINDINGS

Site

Database(s)

EDR ID Number
EPA ID Number

2380 BRITANNIA BLVD., SAN DIEGO (Continued)

S109599094

Violation: HMBP NOT ESTABLISHED/IMPLEMENTED.
Violation Citation: Hazardous materials handler has not established/implemented a business plan. HSC 25503.5(a)
Activity: ACTIVE

Permit Number: 212232
Update Date: 11/02/2012
Inspection Date: 08/11/2010
Violation Code: 6HV1004
Violation: HMBP NOT SUBMITTED TO HMD
Violation Citation: Hazardous Materials Handler has not submitted a completed Business Plan to the HMMMD. HSC 25505(a)
Activity: ACTIVE

CERS HAZ WASTE:

Name: INSURANCE AUTO AUCTIONS, INC
Address: 2380 BRITANNIA
City,State,Zip: SAN DIEGO, CA 92154
Site ID: 124434
CERS ID: 10394857
CERS Description: Hazardous Waste Generator

CERS:

Name: INSURANCE AUTO AUCTIONS, INC
Address: 2380 BRITANNIA
City,State,Zip: SAN DIEGO, CA 92154
Site ID: 124434
CERS ID: 10394857
CERS Description: Chemical Storage Facilities

Violations:

Site ID: 124434
Site Name: INSURANCE AUTO AUCTIONS, INC
Violation Date: 04-04-2019
Citation: HSC 6.5 Multiple - California Health and Safety Code, Chapter 6.5, Section(s) Multiple
Violation Description: Hazardous Waste Generator Program - Administration/Documentation - General
Violation Notes: Returned to compliance on 04/10/2019. Inspection Sequence ID:6102709;Violation:HMD0138 Manifest signed by the TSDF not available for inspection. 22 CCR 66262.40(a); HSC 25185(a)(4)
Violation Division: San Diego County Department of Env Health
Violation Program: HW
Violation Source: CERS,

Site ID: 124434
Site Name: INSURANCE AUTO AUCTIONS, INC
Violation Date: 08-12-2021
Citation: HSC 6.5 25123.3(h)(1) - California Health and Safety Code, Chapter 6.5, Section(s) 25123.3(h)(1)
Violation Description: Failure to send hazardous waste offsite for treatment, storage, or disposal within 180 days (or 270 days if waste is transported over 200 miles) for a generator who generates less than 1000 kilogram per month if all of the following conditions are met: (1) The quantity of hazardous waste accumulated onsite never exceeds 6,000 kilograms. (2) The generator complies with the requirements of 40 Code of Federal

Map ID
Direction
Distance
Elevation

MAP FINDINGS

Site

Database(s)

EDR ID Number
EPA ID Number

2380 BRITANNIA BLVD., SAN DIEGO (Continued)

S109599094

Regulations section 262.34(d), (e) and (f). (3) The generator does not hold acutely hazardous waste or extremely hazardous waste in an amount greater than one kilogram for more than 90 days.
Violation Notes: Returned to compliance on 08/27/2021. Inspection Sequence ID:6646633
Violation Division: San Diego County Department of Env Health
Violation Program: HW
Violation Source: CERS,

Evaluation:

Eval General Type: Compliance Evaluation Inspection
Eval Date: 08-12-2021
Violations Found: No
Eval Type: Routine done by local agency
Eval Notes: Inspector: Cervantes Diego Inspection ID:6646633
Eval Division: San Diego County Department of Env Health
Eval Program: HMRRP
Eval Source: CERS,

Eval General Type: Compliance Evaluation Inspection
Eval Date: 01-27-2015
Violations Found: No
Eval Type: Routine done by local agency
Eval Notes: Inspector: Eivaz Chantal Inspection ID:4089101
Eval Division: San Diego County Department of Env Health
Eval Program: HMRRP
Eval Source: CERS,

Eval General Type: Compliance Evaluation Inspection
Eval Date: 01-27-2015
Violations Found: No
Eval Type: Routine done by local agency
Eval Notes: Inspector: Eivaz Chantal Inspection ID:4089101
Eval Division: San Diego County Department of Env Health
Eval Program: HW
Eval Source: CERS,

Eval General Type: Compliance Evaluation Inspection
Eval Date: 04-04-2019
Violations Found: Yes
Eval Type: Routine done by local agency
Eval Notes: Inspector: Chavarin Yvonne Inspection ID:6102709
Eval Division: San Diego County Department of Env Health
Eval Program: HW
Eval Source: CERS,

Eval General Type: Compliance Evaluation Inspection
Eval Date: 02-01-2017
Violations Found: No
Eval Type: Routine done by local agency
Eval Notes: Inspector: Drummond Rafaela Inspection ID:5596234
Eval Division: San Diego County Department of Env Health
Eval Program: HMRRP
Eval Source: CERS,

Eval General Type: Compliance Evaluation Inspection
Eval Date: 08-12-2021
Violations Found: Yes

Map ID
Direction
Distance
Elevation

MAP FINDINGS

Site

Database(s)

EDR ID Number
EPA ID Number

2380 BRITANNIA BLVD., SAN DIEGO (Continued)

S109599094

Eval Type: Routine done by local agency
Eval Notes: Inspector: Cervantes Diego Inspection ID:6646633
Eval Division: San Diego County Department of Env Health
Eval Program: HW
Eval Source: CERS,

Eval General Type: Compliance Evaluation Inspection
Eval Date: 02-01-2017
Violations Found: No
Eval Type: Routine done by local agency
Eval Notes: Inspector: Drummond Rafaela Inspection ID:5596234
Eval Division: San Diego County Department of Env Health
Eval Program: HW
Eval Source: CERS,

Eval General Type: Compliance Evaluation Inspection
Eval Date: 04-04-2019
Violations Found: No
Eval Type: Routine done by local agency
Eval Notes: Inspector: Chavarin Yvonne Inspection ID:6102709
Eval Division: San Diego County Department of Env Health
Eval Program: HMRRP
Eval Source: CERS,

Affiliation:

Affiliation Type Desc: CUPA District
Entity Name: San Diego County Env Health Qlty
Entity Title: Not reported
Affiliation Address: PO Box 129261
Affiliation City: San Diego
Affiliation State: CA
Affiliation Country: Not reported
Affiliation Zip: 92112-9261
Affiliation Phone: (858) 505-6880,

Affiliation Type Desc: Operator
Entity Name: INSURANCE AUTO AUCTIONS, INC
Entity Title: Not reported
Affiliation Address: Not reported
Affiliation City: Not reported
Affiliation State: Not reported
Affiliation Country: Not reported
Affiliation Zip: Not reported
Affiliation Phone: (619) 710-2866,

Affiliation Type Desc: Document Preparer
Entity Name: JOSEPH RIVERA
Entity Title: Not reported
Affiliation Address: Not reported
Affiliation City: Not reported
Affiliation State: Not reported
Affiliation Country: Not reported
Affiliation Zip: Not reported
Affiliation Phone: ,

Affiliation Type Desc: Facility Mailing Address
Entity Name: Mailing Address

Map ID
Direction
Distance
Elevation

MAP FINDINGS

Site

Database(s)

EDR ID Number
EPA ID Number

2380 BRITANNIA BLVD., SAN DIEGO (Continued)

S109599094

Entity Title: Not reported
Affiliation Address: 2 WESTBROOK CORP CTR #500
Affiliation City: WESTCHESTER
Affiliation State: IL
Affiliation Country: Not reported
Affiliation Zip: 60154
Affiliation Phone: ,

Affiliation Type Desc: Parent Corporation
Entity Name: INSURANCE AUTO AUCTIONS, INC
Entity Title: Not reported
Affiliation Address: Not reported
Affiliation City: Not reported
Affiliation State: Not reported
Affiliation Country: Not reported
Affiliation Zip: Not reported
Affiliation Phone: ,

Affiliation Type Desc: Identification Signer
Entity Name: ANA SENCION
Entity Title: BRANCH MANAGER
Affiliation Address: Not reported
Affiliation City: Not reported
Affiliation State: Not reported
Affiliation Country: Not reported
Affiliation Zip: Not reported
Affiliation Phone: ,

Affiliation Type Desc: Environmental Contact
Entity Name: ANA SENCION
Entity Title: Not reported
Affiliation Address: 2380 BRITANNIA BLVD
Affiliation City: SAN DIEGO
Affiliation State: CA
Affiliation Country: Not reported
Affiliation Zip: 92154
Affiliation Phone: ,

Affiliation Type Desc: Legal Owner
Entity Name: INSURANCE AUTO AUCTIONS, INC
Entity Title: Not reported
Affiliation Address: 2 WESTBROOK CORP CTR #500
Affiliation City: WESTCHESTER
Affiliation State: IL
Affiliation Country: United States
Affiliation Zip: 60154
Affiliation Phone: (619) 710-2866,

Affiliation Type Desc: Property Owner
Entity Name: INSURANCE AUTO AUCTIONS, INC
Entity Title: Not reported
Affiliation Address: 2 WESTBROOK CORP CTR #500
Affiliation City: WESTCHESTER
Affiliation State: IL
Affiliation Country: United States
Affiliation Zip: 60154
Affiliation Phone: (619) 710-2866,

Map ID
Direction
Distance
Elevation

MAP FINDINGS

Site

Database(s)

EDR ID Number
EPA ID Number

2380 BRITANNIA BLVD., SAN DIEGO (Continued)

S109599094

Name: BRITANNIA 40 OTAY
Address: 2380 BRITANNIA
City,State,Zip: SAN DIEGO, CA 92154
Site ID: 213181
CERS ID: T10000001097
CERS Description: Cleanup Program Site

Affiliation:

Affiliation Type Desc: Local Agency Caseworker
Entity Name: Ellen Beacon - SAN DIEGO COUNTY LOP
Entity Title: Not reported
Affiliation Address: P.O. Box 129261
Affiliation City: San Diego
Affiliation State: CA
Affiliation Country: Not reported
Affiliation Zip: Not reported
Affiliation Phone: ,

**46
NW
1/4-1/2
0.446 mi.
2354 ft.**

**PIPER RANCH BUSINESS PARK
6464 OTAY MESA RD
CHULA VISTA, CA 92173**

**LUST S104160603
CPS-SLIC N/A
Cortese
HIST CORTESE**

**Relative:
Higher
Actual:
510 ft.**

LUST:

Name: PIPER RANCH BUS PARK
Address: 6464 OTAY MESA ROAD
City,State,Zip: CHULA VISTA, CA 92173
Lead Agency: SAN DIEGO COUNTY LOP
Case Type: LUST Cleanup Site
Geo Track: http://geotracker.waterboards.ca.gov/profile_report.asp?global_id=T0607302117
Global Id: T0607302117
Latitude: 32.5688820599091
Longitude: -116.995745840445
Status: Completed - Case Closed
Status Date: 02/21/1995
Case Worker: Not reported
RB Case Number: 9UT3356
Local Agency: Not reported
File Location: Local Agency
Local Case Number: H26521-002
Potential Media Affect: Soil
Potential Contaminants of Concern: Gasoline
EPA Region: 9
Coordinate Source: Google Map Move
Cuf Case: NO
Quantity Released Gallons: Not reported
Begin Date: 08/29/1988
Leak Reported Date: 09/24/1994
How Discovered: Not reported
How Discovered Description: Not reported
Discharge Source: Not reported
Discharge Cause: Not reported
Stop Method: Not reported
Stop Description: Not reported
No Further Action Date: 02/21/1995
CA Water Watershed Name: Tijuana - Tijuana Valley - Water Tanks (911.12)

Map ID
Direction
Distance
Elevation

MAP FINDINGS

Site

Database(s)

EDR ID Number
EPA ID Number

PIPER RANCH BUSINESS PARK (Continued)

S104160603

Dwr Groundwater Subbasin Name: Not reported
Disadvantaged Community: Severely Disadvantaged Community
CA Enviroscreen 3 Score: 56-60%
CA Enviroscreen 4 Score: 55-60%
Military DOD Site: No
Facility Project Subtype: Not reported
RWQCB Region: SAN DIEGO RWQCB (REGION 9)
Site History: Not reported

LUST:

Global Id: T0607302117
Action Type: ENFORCEMENT
Date: 09/28/1994
Action: Notice of Responsibility

Global Id: T0607302117
Action Type: Other
Date: 09/24/1994
Action: Leak Reported

Global Id: T0607302117
Action Type: Other
Date: 08/29/1988
Action: Leak Began

Global Id: T0607302117
Action Type: Other
Date: 08/29/1988
Action: Leak Discovery

Global Id: T0607302117
Action Type: Other
Date: 09/24/1994
Action: Leak Stopped

LUST:

Global Id: T0607302117
Status: Open - Case Begin Date
Status Date: 08/29/1988

Global Id: T0607302117
Status: Completed - Case Closed
Status Date: 02/21/1995

LUST REG 9:

Region: 9
Status: Case Closed
Case Number: 9UT3356
Local Case: H26521-002
Substance: Gasoline
Qty Leaked: 0
Abate Method: Excavate and Dispose - remove contaminated soil and dispose in approved site
Local Agency: San Diego
How Found: Not reported
How Stopped: Not reported

Map ID
Direction
Distance
Elevation

MAP FINDINGS

Site

Database(s)

EDR ID Number
EPA ID Number

PIPER RANCH BUSINESS PARK (Continued)

S104160603

Source: Not reported
Cause: Not reported
Lead Agency: Local Agency
Case Type: Soil only
Date Found: 08/29/1988
Date Stopped: 09/24/1994
Confirm Date: / /
Submit Workplan: Not reported
Prelim Assess: 09/27/1994
Desc Pollution: Not reported
Remed Plan: / /
Remed Action: Not reported
Began Monitor: Not reported
Release Date: 09/24/1994
Enforce Date: 9/28/94
Closed Date: 2/21/95
Enforce Type: SEL
Pilot Program: LOP
Basin Number: 911.12
GW Depth: Not reported
Beneficial Use: Municipal groundwater use
NPDES Number: Not reported
Priority: Low priority. Priority ranking can change over time.
File Disp: Administratively opened on database, however no file physically exists
Interim Remedial Actions: Not reported
Cleanup and Abatement order Number: Not reported
Waste Discharge Requirement Number: Not reported

CPS-SLIC:

Name: PIPER RANCH BUS PARK
Address: 6464 OTAY MESA ROAD
City,State,Zip: CHULA VISTA, CA 92173
Region: STATE
Facility Status: Completed - Case Closed
Status Date: 02/28/1996
Global Id: T0608115400
Lead Agency: SAN DIEGO COUNTY LOP
Lead Agency Case Number: H26521-001
Latitude: 32.568841780256
Longitude: -116.995026707161
Case Type: Cleanup Program Site
Case Worker: VAP
Local Agency: SAN DIEGO COUNTY LOP
RB Case Number: Not reported
File Location: Local Agency
Potential Media Affected: Not reported
Potential Contaminants of Concern: Not reported
EPA Region: 9
Coordinate Source: Google Map Move
Cuf Case: NO
Quantity Released Gallons: Not reported
Begin Date: 06/22/1988
Leak Reported Date: Not reported
How Discovered: Not reported
How Discovered Description: Not reported
Discharge Source: Not reported
Discharge Cause: Not reported

Map ID
Direction
Distance
Elevation

MAP FINDINGS

Site

Database(s)

EDR ID Number
EPA ID Number

PIPER RANCH BUSINESS PARK (Continued)

S104160603

Stop Method: Not reported
Stop Description: Not reported
No Further Action Date: 02/28/1996
CA Water Watershed Name: Tijuana - Tijuana Valley - Water Tanks (911.12)
Dwr Groundwater Subbasin Name: Not reported
Disadvantaged Community: Not reported
CA Enviroscreen 3 Score: 36-40%
CA Enviroscreen 4 Score: 55-60%
Military DOD Site: No
Facility Project Subtype: Not reported
RWQCB Region: SAN DIEGO RWQCB (REGION 9)
Site History: Not reported

[Click here to access the California GeoTracker records for this facility:](#)

CORTESE:

Name: PIPER RANCH BUS PARK
Address: 6464 OTAY MESA ROAD
City,State,Zip: CHULA VISTA, CA 92173
Region: CORTESE
Envirostor Id: Not reported
Global ID: T0607302117
Site/Facility Type: LUST CLEANUP SITE
Cleanup Status: COMPLETED - CASE CLOSED
Status Date: Not reported
Site Code: Not reported
Latitude: Not reported
Longitude: Not reported
Owner: Not reported
Enf Type: Not reported
Swat R: Not reported
Flag: active
Order No: Not reported
Waste Discharge System No: Not reported
Effective Date: Not reported
Region 2: Not reported
WID Id: Not reported
Solid Waste Id No: Not reported
Waste Management Uit Name: Not reported
File Name: Active Open

HIST CORTESE:

edr_fname: PIPER RANCH BUSINESS PARK
edr_fadd1: 6464 OTAY MESA
City,State,Zip: CHULA VISTA, CA 92173
Region: CORTESE
Facility County Code: 37
Reg By: LTNKA
Reg Id: 9UT3356

Map ID
 Direction
 Distance
 Elevation

MAP FINDINGS

Site

Database(s)

EDR ID Number
 EPA ID Number

47
SSW
1/4-1/2
0.459 mi.
2423 ft.

MARTINEZ FARMS, INC.
2440 CACTUS ROAD
SAN DIEGO, CA 92154

CPS-SLIC
San Diego Co. HMMD
ENF
CIWQS
CERS

S113408412
N/A

Relative:
Lower
Actual:
481 ft.

CPS-SLIC:
 Name: OTAY CANYON RANCH
 Address: 2440 CACTUS ROAD
 City,State,Zip: SAN DIEGO, CA 92154
 Region: STATE
Facility Status: Open - Site Assessment
 Status Date: 07/22/2014
 Global Id: T10000006065
 Lead Agency: SAN DIEGO COUNTY LOP
 Lead Agency Case Number: DEH2014-LSAM-000254
 Latitude: 32.5615024475569
 Longitude: -116.989670278296
 Case Type: Cleanup Program Site
 Case Worker: EM
 Local Agency: SAN DIEGO COUNTY LOP
 RB Case Number: Not reported
 File Location: Local Agency
 Potential Media Affected: Not reported
 Potential Contaminants of Concern: Not reported
 EPA Region: 9
 Coordinate Source: Google Map Move
 Cuf Case: NO
 Quantity Released Gallons: Not reported
 Begin Date: 07/22/2014
 Leak Reported Date: Not reported
 How Discovered: Not reported
 How Discovered Description: Not reported
 Discharge Source: Not reported
 Discharge Cause: Not reported
 Stop Method: Not reported
 Stop Description: Not reported
 No Further Action Date: Not reported
 CA Water Watershed Name: Tijuana - Tijuana Valley - Water Tanks (911.12)
 Dwr Groundwater Subbasin Name: Not reported
 Disadvantaged Community: Not reported
 CA Enviroscreen 3 Score: 66-70%
 CA Enviroscreen 4 Score: 55-60%
 Military DOD Site: No
 Facility Project Subtype: Not reported
 RWQCB Region: SAN DIEGO RWQCB (REGION 9)
 Site History: This is a new VAP case. This section will be updated as data is recieved.

[Click here to access the California GeoTracker records for this facility:](#)

HMMD SAN DIEGO:
 Name: MARTINEZ FARM
 Address: 2440 CACTUS RD
 City,State,Zip: SAN DIEGO, CA 92154
 Permit Number: 199068
 Business Type: 6HKAG
 EPA Id Number: Not reported
 APN: 646-100-71-00

Map ID
Direction
Distance
Elevation

MAP FINDINGS

Site

Database(s)

EDR ID Number
EPA ID Number

MARTINEZ FARMS, INC. (Continued)

S113408412

Last HMMMD Inspection: 10/27/2010
Facility Telephone: 619-661-6571
Permit Status: EXEM
Permit Expiration: 09/30/2002
Date Last Updated: 11/02/2012
Facility Owner: RICHARD MARTINEZ
Facility Mailing Address: 2440 CACTUS RD
Facility Mailing City: SAN DIEGO
Facility Mailing State: CA
Facility Mailing Zip: 92154
UST Owner: Not reported
Handle Regulated Hazmat: Y
Own Or Operate UST: Not reported
Subject To APSA: Y
Generate Haz Waste: Y
Treat Haz Waste: Not reported
Generate Medical Waste: Not reported

ENF:

Name: MARTINEZ FARMS, INC.
Address: 2440 CACTUS ROAD
City,State,Zip: SAN DIEGO, CA
Region: 9
Facility Id: 792205
Agency Name: Not reported
Place Type: Plants and Trees
Place Subtype: Nursery/Hydroponics
Facility Type: Not reported
Agency Type: Not reported
Of Agencies: Not reported
Place Latitude: Not reported
Place Longitude: Not reported
SIC Code 1: Not reported
SIC Desc 1: Not reported
SIC Code 2: Not reported
SIC Desc 2: Not reported
SIC Code 3: Not reported
SIC Desc 3: Not reported
NAICS Code 1: Not reported
NAICS Desc 1: Not reported
NAICS Code 2: Not reported
NAICS Desc 2: Not reported
NAICS Code 3: Not reported
NAICS Desc 3: Not reported
Of Places: 1
Source Of Facility: Enf Action
Design Flow: Not reported
Threat To Water Quality: Not reported
Complexity: Not reported
Pretreatment: Not reported
Facility Waste Type: Not reported
Facility Waste Type 2: Not reported
Facility Waste Type 3: Not reported
Facility Waste Type 4: Not reported
Program: IRR1
Program Category1: IRR1
Program Category2: IRR1

Map ID
Direction
Distance
Elevation

MAP FINDINGS

Site

Database(s)

EDR ID Number
EPA ID Number

MARTINEZ FARMS, INC. (Continued)

S113408412

Of Programs: 1
WDID: Not reported
Reg Measure Id: 384940
Reg Measure Type: Waiver
Region: 9
Order #: R9-2007-0104W4
Npdes# CA#: Not reported
Major-Minor: Not reported
Npdes Type: Not reported
Reclamation: Not reported
Dredge Fill Fee: Not reported
301H: Not reported
Application Fee Amt Received: Not reported
Status: Historical
Status Date: 02/05/2014
Effective Date: 10/10/2007
Expiration/Review Date: Not reported
Termination Date: 02/05/2014
WDR Review - Amend: Not reported
WDR Review - Revise/Renew: Not reported
WDR Review - Rescind: Not reported
WDR Review - No Action Required: Not reported
WDR Review - Pending: Not reported
WDR Review - Planned: Not reported
Status Enrollee: N
Individual/General: G
Fee Code: 21 - Non Billable Waivers
Direction/Voice: Active
Enforcement Id(EID): 389625
Region: 9
Order / Resolution Number: R9-2013-0060
Enforcement Action Type: Notice of Violation
Effective Date: 04/09/2013
Adoption/Issuance Date: 04/09/2013
Achieve Date: Not reported
Termination Date: Not reported
ACL Issuance Date: Not reported
EPL Issuance Date: Not reported
Status: Active
Title: NOV R9-2013-0060, Illegal discharge & Req for info
Description: Failure to file NOI for coverage under Agricultural Waiver,
or failure to file Report of Waste Discharge.
Program: IRRIWAIVER
Latest Milestone Completion Date: Not reported
Of Programs1: 1
Total Assessment Amount: 0
Initial Assessed Amount: 0
Liability \$ Amount: 0
Project \$ Amount: 0
Liability \$ Paid: 0
Project \$ Completed: 0
Total \$ Paid/Completed Amount: 0

CIWQS:

Name: MARTINEZ FARMS, INC.
Address: 2440 CACTUS ROAD
City,State,Zip: SAN DIEGO, CA 92154

Map ID
 Direction
 Distance
 Elevation

MAP FINDINGS

Site

Database(s)

EDR ID Number
 EPA ID Number

MARTINEZ FARMS, INC. (Continued)

S113408412

Agency: Martinez Farms, Inc.
 Agency Address: Not reported
 Place/Project Type: Nursery/Hydroponics
 SIC/NAICS: Not reported
 Region: 9
 Program: IRRIWAIVER
 Regulatory Measure Status: Historical
 Regulatory Measure Type: Enrollee
 Order Number: R9-2007-0104W4
 WDID: Not reported
 NPDES Number: Not reported
 Adoption Date: Not reported
 Effective Date: Not reported
 Termination Date: 02/05/2014
 Expiration/Review Date: Not reported
 Design Flow: Not reported
 Major/Minor: Not reported
 Complexity: Not reported
 TTWQ: Not reported
 Enforcement Actions within 5 years: 0
 Violations within 5 years: 0
 Latitude: Not reported
 Longitude: Not reported

CERS:

Name: OTAY CANYON RANCH
 Address: 2440 CACTUS ROAD
 City,State,Zip: SAN DIEGO, CA 92154
 Site ID: 246357
 CERS ID: T10000006065
 CERS Description: Cleanup Program Site

Affiliation:

Affiliation Type Desc: Local Agency Caseworker
 Entity Name: EWAN MOFFAT - SAN DIEGO COUNTY LOP
 Entity Title: Not reported
 Affiliation Address: P.O. Box 129261
 Affiliation City: San Diego
 Affiliation State: CA
 Affiliation Country: Not reported
 Affiliation Zip: Not reported
 Affiliation Phone: ,

48
East
1/2-1
0.516 mi.
2724 ft.

Relative:
Lower

Actual:
498 ft.

HONEYWELL
2055 DUBLIN DR.
SAN DIEGO, CA 92154

RCRA-LQG **1000595157**
ENVIROSTOR **CAD983590506**
AST
ICIS
FINDS
ECHO
NPDES
CIWQS
CERS

RCRA Listings:

Date Form Received by Agency: 20220214
 Handler Name: Honeywell
 Handler Address: 2055 DUBLIN DRIVE

Map ID
 Direction
 Distance
 Elevation

MAP FINDINGS

Site

Database(s)

EDR ID Number
 EPA ID Number

HONEYWELL (Continued)

1000595157

| | |
|---------------------------------------------------------------|---------------------------|
| Handler City,State,Zip: | SAN DIEGO, CA 92154-8202 |
| EPA ID: | CAD983590506 |
| Contact Name: | HANK WILLIAMS |
| Contact Address: | DUBLIN DRIVE |
| Contact City,State,Zip: | SAN DIEGO, CA 92154-8202 |
| Contact Telephone: | 619-405-3317 |
| Contact Fax: | Not reported |
| Contact Email: | HANK.WILLIAMS@RESIDEO.COM |
| Contact Title: | HSE MANAGER |
| EPA Region: | 09 |
| Land Type: | Private |
| Federal Waste Generator Description: | Large Quantity Generator |
| Non-Notifier: | Not reported |
| Biennial Report Cycle: | 2021 |
| Accessibility: | Not reported |
| Active Site Indicator: | Handler Activities |
| State District Owner: | Not reported |
| State District: | Not reported |
| Mailing Address: | DUBLIN DRIVE |
| Mailing City,State,Zip: | SAN DIEGO, CA 92154-8202 |
| Owner Name: | Resideo Technologies Inc |
| Owner Type: | Private |
| Operator Name: | Resideo Technologies Inc |
| Operator Type: | Private |
| Short-Term Generator Activity: | No |
| Importer Activity: | No |
| Mixed Waste Generator: | No |
| Transporter Activity: | No |
| Transfer Facility Activity: | No |
| Recycler Activity with Storage: | No |
| Small Quantity On-Site Burner Exemption: | No |
| Smelting Melting and Refining Furnace Exemption: | No |
| Underground Injection Control: | No |
| Off-Site Waste Receipt: | No |
| Universal Waste Indicator: | No |
| Universal Waste Destination Facility: | No |
| Federal Universal Waste: | No |
| Active Site State-Reg Handler: | --- |
| Federal Facility Indicator: | Not reported |
| Hazardous Secondary Material Indicator: | N |
| Sub-Part K Indicator: | Not reported |
| 2018 GPRA Permit Baseline: | Not on the Baseline |
| 2018 GPRA Renewals Baseline: | Not on the Baseline |
| 202 GPRA Corrective Action Baseline: | No |
| Subject to Corrective Action Universe: | No |
| Non-TSDFs Where RCRA CA has Been Imposed Universe: | No |
| Corrective Action Priority Ranking: | No NCAPS ranking |
| Environmental Control Indicator: | No |
| Institutional Control Indicator: | No |
| Human Exposure Controls Indicator: | N/A |
| Groundwater Controls Indicator: | N/A |
| Significant Non-Complier Universe: | No |
| Unaddressed Significant Non-Complier Universe: | No |
| Addressed Significant Non-Complier Universe: | No |
| Significant Non-Complier With a Compliance Schedule Universe: | No |
| Financial Assurance Required: | Not reported |
| Handler Date of Last Change: | 20220613 |

Map ID
Direction
Distance
Elevation

MAP FINDINGS

Site

Database(s)

EDR ID Number
EPA ID Number

HONEYWELL (Continued)

1000595157

Recognized Trader-Importer: No
Recognized Trader-Exporter: No
Importer of Spent Lead Acid Batteries: No
Exporter of Spent Lead Acid Batteries: No
Recycler Activity Without Storage: No
Manifest Broker: No
Sub-Part P Indicator: No

Biennial: List of Years

Year: 2021

Click Here for Biennial Reporting System Data:
Year: 2017

Click Here for Biennial Reporting System Data:
Year: 2015

Click Here for Biennial Reporting System Data:
Year: 2013

Click Here for Biennial Reporting System Data:
Year: 2007

Click Here for Biennial Reporting System Data:

Hazardous Waste Summary:

Waste Code: D001
Waste Description: IGNITABLE WASTE

Waste Code: D002
Waste Description: CORROSIVE WASTE

Waste Code: D006
Waste Description: CADMIUM

Waste Code: D007
Waste Description: CHROMIUM

Waste Code: D008
Waste Description: LEAD

Waste Code: F003
Waste Description: THE FOLLOWING SPENT NONHALOGENATED SOLVENTS: XYLENE, ACETONE, ETHYL ACETATE, ETHYL BENZENE, ETHYL ETHER, METHYL ISOBUTYL KETONE, N-BUTYL ALCOHOL, CYCLOHEXANONE, AND METHANOL; ALL SPENT SOLVENT MIXTURES/BLENDS CONTAINING, BEFORE USE, ONLY THE ABOVE SPENT NONHALOGENATED SOLVENTS; AND ALL SPENT SOLVENT MIXTURES/BLENDS CONTAINING, BEFORE USE, ONE OR MORE OF THE ABOVE NONHALOGENATED SOLVENTS, AND A TOTAL OF TEN PERCENT OR MORE (BY VOLUME) OF ONE OR MORE OF THOSE SOLVENTS LISTED IN F001, F002, F004, AND F005; AND STILL BOTTOMS FROM THE RECOVERY OF THESE SPENT SOLVENTS AND SPENT SOLVENT MIXTURES.

Handler - Owner Operator:

Owner/Operator Indicator: Operator
Owner/Operator Name: RESIDEO TECHNOLOGIES INC

Map ID
Direction
Distance
Elevation

MAP FINDINGS

Site

Database(s)

EDR ID Number
EPA ID Number

HONEYWELL (Continued)

1000595157

| | |
|--------------------------------|------------------------------|
| Legal Status: | Private |
| Date Became Current: | Not reported |
| Date Ended Current: | Not reported |
| Owner/Operator Address: | 2055 DUBLIN DR |
| Owner/Operator City,State,Zip: | SAN DIEGO, CA 92154 |
| Owner/Operator Telephone: | Not reported |
| Owner/Operator Telephone Ext: | Not reported |
| Owner/Operator Fax: | Not reported |
| Owner/Operator Email: | Not reported |
| Owner/Operator Indicator: | Owner |
| Owner/Operator Name: | RESIDEO TECHNOLOGIES INC |
| Legal Status: | Private |
| Date Became Current: | 20181029 |
| Date Ended Current: | Not reported |
| Owner/Operator Address: | 2055 DUBLIN DRIVE |
| Owner/Operator City,State,Zip: | SAN DIEGO, CA 92154-8202 |
| Owner/Operator Telephone: | 619-671-5684 |
| Owner/Operator Telephone Ext: | Not reported |
| Owner/Operator Fax: | Not reported |
| Owner/Operator Email: | DANA.HALVORSON@HONEYWELL.COM |
| Owner/Operator Indicator: | Operator |
| Owner/Operator Name: | NOT REQUIRED |
| Legal Status: | Private |
| Date Became Current: | Not reported |
| Date Ended Current: | Not reported |
| Owner/Operator Address: | NOT REQUIRED |
| Owner/Operator City,State,Zip: | NOT REQUIRED, ME 99999 |
| Owner/Operator Telephone: | 415-555-1212 |
| Owner/Operator Telephone Ext: | Not reported |
| Owner/Operator Fax: | Not reported |
| Owner/Operator Email: | Not reported |
| Owner/Operator Indicator: | Owner |
| Owner/Operator Name: | STAGG INDUSTRIAL HOLDINGS |
| Legal Status: | Private |
| Date Became Current: | 20170525 |
| Date Ended Current: | Not reported |
| Owner/Operator Address: | ONE FEDERAL STREET, FLOOR 23 |
| Owner/Operator City,State,Zip: | BOSTONBOSTON, MA 02110 |
| Owner/Operator Telephone: | Not reported |
| Owner/Operator Telephone Ext: | Not reported |
| Owner/Operator Fax: | Not reported |
| Owner/Operator Email: | Not reported |
| Owner/Operator Indicator: | Operator |
| Owner/Operator Name: | HONEYWELL, INC |
| Legal Status: | Private |
| Date Became Current: | 19910110 |
| Date Ended Current: | Not reported |
| Owner/Operator Address: | Not reported |
| Owner/Operator City,State,Zip: | Not reported |
| Owner/Operator Telephone: | Not reported |
| Owner/Operator Telephone Ext: | Not reported |
| Owner/Operator Fax: | Not reported |
| Owner/Operator Email: | Not reported |

Map ID
Direction
Distance
Elevation

MAP FINDINGS

Site

Database(s)

EDR ID Number
EPA ID Number

HONEYWELL (Continued)

1000595157

| | |
|------------------------------------------------|------------------------------|
| Owner/Operator Indicator: | Operator |
| Owner/Operator Name: HONEYWELL, INC | |
| Legal Status: | Private |
| Date Became Current: | 19900727 |
| Date Ended Current: | Not reported |
| Owner/Operator Address: | Not reported |
| Owner/Operator City,State,Zip: | Not reported |
| Owner/Operator Telephone: | Not reported |
| Owner/Operator Telephone Ext: | Not reported |
| Owner/Operator Fax: | Not reported |
| Owner/Operator Email: | Not reported |
| | |
| Owner/Operator Indicator: | Operator |
| Owner/Operator Name: HONEYWELL | |
| Legal Status: | Private |
| Date Became Current: | 19900727 |
| Date Ended Current: | Not reported |
| Owner/Operator Address: | Not reported |
| Owner/Operator City,State,Zip: | Not reported |
| Owner/Operator Telephone: | Not reported |
| Owner/Operator Telephone Ext: | Not reported |
| Owner/Operator Fax: | Not reported |
| Owner/Operator Email: | Not reported |
| | |
| Owner/Operator Indicator: | Owner |
| Owner/Operator Name: EDL V LTD | |
| Legal Status: | Private |
| Date Became Current: | 19900110 |
| Date Ended Current: | Not reported |
| Owner/Operator Address: | 402 W. BROADWAY |
| Owner/Operator City,State,Zip: | SAN DIEGO, CA 92101 |
| Owner/Operator Telephone: | 619-696-7355 |
| Owner/Operator Telephone Ext: | Not reported |
| Owner/Operator Fax: | Not reported |
| Owner/Operator Email: | Not reported |
| | |
| Owner/Operator Indicator: | Operator |
| Owner/Operator Name: RESIDEO TECHNOLOGIES INC | |
| Legal Status: | Private |
| Date Became Current: | 20181029 |
| Date Ended Current: | Not reported |
| Owner/Operator Address: | 2055 DUBLIN DRIVE |
| Owner/Operator City,State,Zip: | SAN DIEGO, CA 92154-8202 |
| Owner/Operator Telephone: | 619-671-5684 |
| Owner/Operator Telephone Ext: | Not reported |
| Owner/Operator Fax: | Not reported |
| Owner/Operator Email: | DANA.HALVORSON@HONEYWELL.COM |
| | |
| Owner/Operator Indicator: | Owner |
| Owner/Operator Name: STAGG INDUSTRIAL HOLDINGS | |
| Legal Status: | Private |
| Date Became Current: | 20170525 |
| Date Ended Current: | Not reported |
| Owner/Operator Address: | ONE FEDERAL STREET, FLOOR 23 |
| Owner/Operator City,State,Zip: | BOSTONBOSTON, MA 02110 |
| Owner/Operator Telephone: | Not reported |
| Owner/Operator Telephone Ext: | Not reported |

Map ID
Direction
Distance
Elevation

MAP FINDINGS

Site

Database(s)

EDR ID Number
EPA ID Number

HONEYWELL (Continued)

1000595157

| | |
|--------------------------------|--------------------------------|
| Owner/Operator Fax: | Not reported |
| Owner/Operator Email: | Not reported |
| Owner/Operator Indicator: | Owner |
| Owner/Operator Name: | STAG INDUSTRIAL HOLDINGS LLC |
| Legal Status: | Private |
| Date Became Current: | 20170531 |
| Date Ended Current: | Not reported |
| Owner/Operator Address: | 1620 FIFTH AVE STE 770 |
| Owner/Operator City,State,Zip: | SAN DIEGO, CA 92101 |
| Owner/Operator Telephone: | 619-780-0103 |
| Owner/Operator Telephone Ext: | Not reported |
| Owner/Operator Fax: | Not reported |
| Owner/Operator Email: | MMONTALBANO@REEFREALESTATE.COM |
| Owner/Operator Indicator: | Operator |
| Owner/Operator Name: | HONEYWELL INTERNATIONAL INC |
| Legal Status: | Private |
| Date Became Current: | 19900727 |
| Date Ended Current: | Not reported |
| Owner/Operator Address: | 115 TABOR PLAINS ROAD |
| Owner/Operator City,State,Zip: | NEW YORK, NY 10038-3551 |
| Owner/Operator Telephone: | Not reported |
| Owner/Operator Telephone Ext: | Not reported |
| Owner/Operator Fax: | Not reported |
| Owner/Operator Email: | Not reported |
| Owner/Operator Indicator: | Owner |
| Owner/Operator Name: | EDL V LTD |
| Legal Status: | Private |
| Date Became Current: | 19900110 |
| Date Ended Current: | Not reported |
| Owner/Operator Address: | 402 W BROADWAY 1320 |
| Owner/Operator City,State,Zip: | SAN DIEGO, CA 92101 |
| Owner/Operator Telephone: | 619-696-7355 |
| Owner/Operator Telephone Ext: | Not reported |
| Owner/Operator Fax: | Not reported |
| Owner/Operator Email: | Not reported |
| Owner/Operator Indicator: | Owner |
| Owner/Operator Name: | RESIDEO TECHNOLOGIES INC |
| Legal Status: | Private |
| Date Became Current: | 20181029 |
| Date Ended Current: | Not reported |
| Owner/Operator Address: | 2055 DUBLIN DRIVE |
| Owner/Operator City,State,Zip: | SAN DIEGO, CA 92154-8202 |
| Owner/Operator Telephone: | 619-671-5684 |
| Owner/Operator Telephone Ext: | Not reported |
| Owner/Operator Fax: | Not reported |
| Owner/Operator Email: | DANA.HALVORSON@HONEYWELL.COM |
| Owner/Operator Indicator: | Operator |
| Owner/Operator Name: | RESIDEO TECHNOLOGIES INC |
| Legal Status: | Private |
| Date Became Current: | 20181029 |
| Date Ended Current: | Not reported |
| Owner/Operator Address: | 2055 DUBLIN DRIVE |

Map ID
Direction
Distance
Elevation

MAP FINDINGS

Site

Database(s)

EDR ID Number
EPA ID Number

HONEYWELL (Continued)

1000595157

Owner/Operator City,State,Zip: SAN DIEGO, CA 92154-8202
Owner/Operator Telephone: 619-671-5684
Owner/Operator Telephone Ext: Not reported
Owner/Operator Fax: Not reported
Owner/Operator Email: DANA.HALVORSON@HONEYWELL.COM

Owner/Operator Indicator: Owner
Owner/Operator Name: CALIFORNIA STRUCTURES
Legal Status: Private
Date Became Current: Not reported
Date Ended Current: Not reported
Owner/Operator Address: NOT REQUIRED
Owner/Operator City,State,Zip: NOT REQUIRED, ME 99999
Owner/Operator Telephone: 415-555-1212
Owner/Operator Telephone Ext: Not reported
Owner/Operator Fax: Not reported
Owner/Operator Email: Not reported

Owner/Operator Indicator: Operator
Owner/Operator Name: HONEYWELL INTERNATIONAL INC
Legal Status: Private
Date Became Current: 19900727
Date Ended Current: Not reported
Owner/Operator Address: 115 TABOR PLAINS ROAD
Owner/Operator City,State,Zip: NEW YORK, NY 10038-3551
Owner/Operator Telephone: Not reported
Owner/Operator Telephone Ext: Not reported
Owner/Operator Fax: Not reported
Owner/Operator Email: Not reported

Owner/Operator Indicator: Operator
Owner/Operator Name: RESIDEO TECHNOLOGIES INC
Legal Status: Private
Date Became Current: Not reported
Date Ended Current: Not reported
Owner/Operator Address: 2055 DUBLIN DR
Owner/Operator City,State,Zip: SAN DIEGO, CA 92154
Owner/Operator Telephone: Not reported
Owner/Operator Telephone Ext: Not reported
Owner/Operator Fax: Not reported
Owner/Operator Email: Not reported

Owner/Operator Indicator: Owner
Owner/Operator Name: 805 PROPERTIES
Legal Status: Private
Date Became Current: 19910110
Date Ended Current: Not reported
Owner/Operator Address: 7338 TURNFORD DRIVE
Owner/Operator City,State,Zip: SAN DIEGO, CA 92119
Owner/Operator Telephone: Not reported
Owner/Operator Telephone Ext: Not reported
Owner/Operator Fax: Not reported
Owner/Operator Email: Not reported

Owner/Operator Indicator: Owner
Owner/Operator Name: STAGG INDUSTRIAL HOLDINGS
Legal Status: Private

Map ID
Direction
Distance
Elevation

MAP FINDINGS

Site

Database(s)

EDR ID Number
EPA ID Number

HONEYWELL (Continued)

1000595157

Date Became Current: 20170525
Date Ended Current: Not reported
Owner/Operator Address: ONE FEDERAL STREET, FLOOR 23
Owner/Operator City,State,Zip: BOSTONBOSTON, MA 02110
Owner/Operator Telephone: Not reported
Owner/Operator Telephone Ext: Not reported
Owner/Operator Fax: Not reported
Owner/Operator Email: Not reported

Owner/Operator Indicator: Operator
Owner/Operator Name: HONEYWELL INTERNATIONAL INC
Legal Status: Private
Date Became Current: 19900727
Date Ended Current: Not reported
Owner/Operator Address: 115 TABOR PLAINS ROAD
Owner/Operator City,State,Zip: NEW YORK, NY 10038-3551
Owner/Operator Telephone: Not reported
Owner/Operator Telephone Ext: Not reported
Owner/Operator Fax: Not reported
Owner/Operator Email: Not reported

Historic Generators:

Receive Date: 20140301
Handler Name: HONEYWELL, INC
Federal Waste Generator Description: Large Quantity Generator
State District Owner: Not reported
Large Quantity Handler of Universal Waste: No
Recognized Trader Importer: No
Recognized Trader Exporter: No
Spent Lead Acid Battery Importer: No
Spent Lead Acid Battery Exporter: No
Current Record: No
Non Storage Recycler Activity: Not reported
Electronic Manifest Broker: Not reported

Receive Date: 20160204
Handler Name: HONEYWELL
Federal Waste Generator Description: Large Quantity Generator
State District Owner: Not reported
Large Quantity Handler of Universal Waste: No
Recognized Trader Importer: No
Recognized Trader Exporter: No
Spent Lead Acid Battery Importer: No
Spent Lead Acid Battery Exporter: No
Current Record: No
Non Storage Recycler Activity: Not reported
Electronic Manifest Broker: Not reported

Receive Date: 20181222
Handler Name: HONEYWELL
Federal Waste Generator Description: Large Quantity Generator
State District Owner: Not reported
Large Quantity Handler of Universal Waste: No
Recognized Trader Importer: No
Recognized Trader Exporter: No
Spent Lead Acid Battery Importer: No
Spent Lead Acid Battery Exporter: No

Map ID
Direction
Distance
Elevation

MAP FINDINGS

Site

Database(s)

EDR ID Number
EPA ID Number

HONEYWELL (Continued)

1000595157

| | |
|--------------------------------------------|---------------------------|
| Current Record: | No |
| Non Storage Recycler Activity: | No |
| Electronic Manifest Broker: | No |
| Receive Date: | 20220214 |
| Handler Name: | HONEYWELL |
| Federal Waste Generator Description: | Large Quantity Generator |
| State District Owner: | Not reported |
| Large Quantity Handler of Universal Waste: | No |
| Recognized Trader Importer: | No |
| Recognized Trader Exporter: | No |
| Spent Lead Acid Battery Importer: | No |
| Spent Lead Acid Battery Exporter: | No |
| Current Record: | Yes |
| Non Storage Recycler Activity: | No |
| Electronic Manifest Broker: | No |
| Receive Date: | 20181018 |
| Handler Name: | HONEYWELL |
| Federal Waste Generator Description: | Not a generator, verified |
| State District Owner: | Not reported |
| Large Quantity Handler of Universal Waste: | No |
| Recognized Trader Importer: | No |
| Recognized Trader Exporter: | No |
| Spent Lead Acid Battery Importer: | No |
| Spent Lead Acid Battery Exporter: | No |
| Current Record: | No |
| Non Storage Recycler Activity: | No |
| Electronic Manifest Broker: | No |
| Receive Date: | 19910709 |
| Handler Name: | HONEYWELL INC SAN DIEGO |
| Federal Waste Generator Description: | Small Quantity Generator |
| State District Owner: | CA |
| Large Quantity Handler of Universal Waste: | No |
| Recognized Trader Importer: | No |
| Recognized Trader Exporter: | No |
| Spent Lead Acid Battery Importer: | No |
| Spent Lead Acid Battery Exporter: | No |
| Current Record: | No |
| Non Storage Recycler Activity: | Not reported |
| Electronic Manifest Broker: | Not reported |
| Receive Date: | 20180416 |
| Handler Name: | HONEYWELL |
| Federal Waste Generator Description: | Large Quantity Generator |
| State District Owner: | Not reported |
| Large Quantity Handler of Universal Waste: | No |
| Recognized Trader Importer: | No |
| Recognized Trader Exporter: | No |
| Spent Lead Acid Battery Importer: | No |
| Spent Lead Acid Battery Exporter: | No |
| Current Record: | No |
| Non Storage Recycler Activity: | No |
| Electronic Manifest Broker: | No |
| Receive Date: | 20181018 |

Map ID
 Direction
 Distance
 Elevation

MAP FINDINGS

Site

Database(s)

EDR ID Number
 EPA ID Number

HONEYWELL (Continued)

1000595157

Handler Name: RESIDEO TECHNOLOGIES INC
 Federal Waste Generator Description: Large Quantity Generator
 State District Owner: Not reported
 Large Quantity Handler of Universal Waste: No
 Recognized Trader Importer: No
 Recognized Trader Exporter: No
 Spent Lead Acid Battery Importer: No
 Spent Lead Acid Battery Exporter: No
 Current Record: No
 Non Storage Recycler Activity: No
 Electronic Manifest Broker: No

Receive Date: 20080605
 Handler Name: HONEYWELL, INC.
 Federal Waste Generator Description: Large Quantity Generator
 State District Owner: Not reported
 Large Quantity Handler of Universal Waste: No
 Recognized Trader Importer: No
 Recognized Trader Exporter: No
 Spent Lead Acid Battery Importer: No
 Spent Lead Acid Battery Exporter: No
 Current Record: No
 Non Storage Recycler Activity: Not reported
 Electronic Manifest Broker: Not reported

List of NAICS Codes and Descriptions:

NAICS Code: 331521
 NAICS Description: ALUMINUM DIE-CASTING FOUNDRIES

NAICS Code: 334512
 NAICS Description: AUTOMATIC ENVIRONMENTAL CONTROL MANUFACTURING FOR RESIDENTIAL, COMMERCIAL, AND APPLIANCE USE

NAICS Code: 334513
 NAICS Description: INSTRUMENTS AND RELATED PRODUCTS MANUFACTURING FOR MEASURING, DISPLAYING, AND CONTROLLING INDUSTRIAL PROCESS VARIABLES

NAICS Code: 334519
 NAICS Description: OTHER MEASURING AND CONTROLLING DEVICE MANUFACTURING

Has the Facility Received Notices of Violations:

Found Violation: Yes
 Agency Which Determined Violation: State
 Violation Short Description: Generators - General
 Date Violation was Determined: 20060104
 Actual Return to Compliance Date: 20070305
 Return to Compliance Qualifier: Documented
 Violation Responsible Agency: State
 Scheduled Compliance Date: Not reported
 Enforcement Identifier: 501
 Date of Enforcement Action: 20060104
 Enforcement Responsible Agency: State
 Enforcement Docket Number: Not reported
 Enforcement Attorney: Not reported
 Corrective Action Component: No
 Appeal Initiated Date: Not reported

Map ID
Direction
Distance
Elevation

MAP FINDINGS

Site

Database(s)

EDR ID Number
EPA ID Number

HONEYWELL (Continued)

1000595157

| | |
|-------------------------------------------|------------------|
| Appeal Resolution Date: | Not reported |
| Disposition Status Date: | Not reported |
| Disposition Status: | Not reported |
| Disposition Status Description: | Not reported |
| Consent/Final Order Sequence Number: | Not reported |
| Consent/Final Order Respondent Name: | Not reported |
| Consent/Final Order Lead Agency: | Not reported |
| Enforcement Type: | WRITTEN INFORMAL |
| Enforcement Responsible Person: | Not reported |
| Enforcement Responsible Sub-Organization: | Not reported |
| SEP Sequence Number: | Not reported |
| SEP Expenditure Amount: | Not reported |
| SEP Scheduled Completion Date: | Not reported |
| SEP Actual Date: | Not reported |
| SEP Defaulted Date: | Not reported |
| SEP Type: | Not reported |
| SEP Type Description: | Not reported |
| Proposed Amount: | Not reported |
| Final Monetary Amount: | Not reported |
| Paid Amount: | Not reported |
| Final Count: | Not reported |
| Final Amount: | Not reported |
| Found Violation: | No |
| Agency Which Determined Violation: | Not reported |
| Violation Short Description: | Not reported |
| Date Violation was Determined: | Not reported |
| Actual Return to Compliance Date: | Not reported |
| Return to Compliance Qualifier: | Not reported |
| Violation Responsible Agency: | Not reported |
| Scheduled Compliance Date: | Not reported |
| Enforcement Identifier: | Not reported |
| Date of Enforcement Action: | Not reported |
| Enforcement Responsible Agency: | Not reported |
| Enforcement Docket Number: | Not reported |
| Enforcement Attorney: | Not reported |
| Corrective Action Component: | Not reported |
| Appeal Initiated Date: | Not reported |
| Appeal Resolution Date: | Not reported |
| Disposition Status Date: | Not reported |
| Disposition Status: | Not reported |
| Disposition Status Description: | Not reported |
| Consent/Final Order Sequence Number: | Not reported |
| Consent/Final Order Respondent Name: | Not reported |
| Consent/Final Order Lead Agency: | Not reported |
| Enforcement Type: | Not reported |
| Enforcement Responsible Person: | Not reported |
| Enforcement Responsible Sub-Organization: | Not reported |
| SEP Sequence Number: | Not reported |
| SEP Expenditure Amount: | Not reported |
| SEP Scheduled Completion Date: | Not reported |
| SEP Actual Date: | Not reported |
| SEP Defaulted Date: | Not reported |
| SEP Type: | Not reported |
| SEP Type Description: | Not reported |
| Proposed Amount: | Not reported |
| Final Monetary Amount: | Not reported |

Map ID
Direction
Distance
Elevation

MAP FINDINGS

Site

Database(s)

EDR ID Number
EPA ID Number

HONEYWELL (Continued)

1000595157

| | |
|-------------------------------------------|--------------------------------|
| Paid Amount: | Not reported |
| Final Count: | Not reported |
| Final Amount: | Not reported |
| Found Violation: | No |
| Agency Which Determined Violation: | Not reported |
| Violation Short Description: | Not reported |
| Date Violation was Determined: | Not reported |
| Actual Return to Compliance Date: | Not reported |
| Return to Compliance Qualifier: | Not reported |
| Violation Responsible Agency: | Not reported |
| Scheduled Compliance Date: | Not reported |
| Enforcement Identifier: | Not reported |
| Date of Enforcement Action: | Not reported |
| Enforcement Responsible Agency: | Not reported |
| Enforcement Docket Number: | Not reported |
| Enforcement Attorney: | Not reported |
| Corrective Action Component: | Not reported |
| Appeal Initiated Date: | Not reported |
| Appeal Resolution Date: | Not reported |
| Disposition Status Date: | Not reported |
| Disposition Status: | Not reported |
| Disposition Status Description: | Not reported |
| Consent/Final Order Sequence Number: | Not reported |
| Consent/Final Order Respondent Name: | Not reported |
| Consent/Final Order Lead Agency: | Not reported |
| Enforcement Type: | Not reported |
| Enforcement Responsible Person: | Not reported |
| Enforcement Responsible Sub-Organization: | Not reported |
| SEP Sequence Number: | Not reported |
| SEP Expenditure Amount: | Not reported |
| SEP Scheduled Completion Date: | Not reported |
| SEP Actual Date: | Not reported |
| SEP Defaulted Date: | Not reported |
| SEP Type: | Not reported |
| SEP Type Description: | Not reported |
| Proposed Amount: | Not reported |
| Final Monetary Amount: | Not reported |
| Paid Amount: | Not reported |
| Final Count: | Not reported |
| Final Amount: | Not reported |
| Found Violation: | Yes |
| Agency Which Determined Violation: | EPA |
| Violation Short Description: | Generators - Records/Reporting |
| Date Violation was Determined: | 20220323 |
| Actual Return to Compliance Date: | 20220325 |
| Return to Compliance Qualifier: | Documented |
| Violation Responsible Agency: | EPA |
| Scheduled Compliance Date: | Not reported |
| Enforcement Identifier: | 002 |
| Date of Enforcement Action: | 20220323 |
| Enforcement Responsible Agency: | EPA |
| Enforcement Docket Number: | R-09-2022-0032 |
| Enforcement Attorney: | Not reported |
| Corrective Action Component: | No |
| Appeal Initiated Date: | Not reported |

Map ID
Direction
Distance
Elevation

MAP FINDINGS

Site

Database(s)

EDR ID Number
EPA ID Number

HONEYWELL (Continued)

1000595157

Appeal Resolution Date: Not reported
Disposition Status Date: 20220323
Disposition Status: AS
Disposition Status Description: ACTION SATISFIED (CASE CLOSED)
Consent/Final Order Sequence Number: Not reported
Consent/Final Order Respondent Name: Not reported
Consent/Final Order Lead Agency: Not reported
Enforcement Type: FINAL 3008(A) COMPLIANCE ORDER
Enforcement Responsible Person: CROLL
Enforcement Responsible Sub-Organization: Not reported
SEP Sequence Number: Not reported
SEP Expenditure Amount: Not reported
SEP Scheduled Completion Date: Not reported
SEP Actual Date: Not reported
SEP Defaulted Date: Not reported
SEP Type: Not reported
SEP Type Description: Not reported
Proposed Amount: Not reported
Final Monetary Amount: 2500
Paid Amount: Not reported
Final Count: 1
Final Amount: 2500

Found Violation: No
Agency Which Determined Violation: Not reported
Violation Short Description: Not reported
Date Violation was Determined: Not reported
Actual Return to Compliance Date: Not reported
Return to Compliance Qualifier: Not reported
Violation Responsible Agency: Not reported
Scheduled Compliance Date: Not reported
Enforcement Identifier: Not reported
Date of Enforcement Action: Not reported
Enforcement Responsible Agency: Not reported
Enforcement Docket Number: Not reported
Enforcement Attorney: Not reported
Corrective Action Component: Not reported
Appeal Initiated Date: Not reported
Appeal Resolution Date: Not reported
Disposition Status Date: Not reported
Disposition Status: Not reported
Disposition Status Description: Not reported
Consent/Final Order Sequence Number: Not reported
Consent/Final Order Respondent Name: Not reported
Consent/Final Order Lead Agency: Not reported
Enforcement Type: Not reported
Enforcement Responsible Person: Not reported
Enforcement Responsible Sub-Organization: Not reported
SEP Sequence Number: Not reported
SEP Expenditure Amount: Not reported
SEP Scheduled Completion Date: Not reported
SEP Actual Date: Not reported
SEP Defaulted Date: Not reported
SEP Type: Not reported
SEP Type Description: Not reported
Proposed Amount: Not reported
Final Monetary Amount: Not reported

Map ID
Direction
Distance
Elevation

MAP FINDINGS

Site

Database(s)

EDR ID Number
EPA ID Number

HONEYWELL (Continued)

1000595157

| | |
|-------------------------------------------|--------------|
| Paid Amount: | Not reported |
| Final Count: | Not reported |
| Final Amount: | Not reported |
| Found Violation: | No |
| Agency Which Determined Violation: | Not reported |
| Violation Short Description: | Not reported |
| Date Violation was Determined: | Not reported |
| Actual Return to Compliance Date: | Not reported |
| Return to Compliance Qualifier: | Not reported |
| Violation Responsible Agency: | Not reported |
| Scheduled Compliance Date: | Not reported |
| Enforcement Identifier: | Not reported |
| Date of Enforcement Action: | Not reported |
| Enforcement Responsible Agency: | Not reported |
| Enforcement Docket Number: | Not reported |
| Enforcement Attorney: | Not reported |
| Corrective Action Component: | Not reported |
| Appeal Initiated Date: | Not reported |
| Appeal Resolution Date: | Not reported |
| Disposition Status Date: | Not reported |
| Disposition Status: | Not reported |
| Disposition Status Description: | Not reported |
| Consent/Final Order Sequence Number: | Not reported |
| Consent/Final Order Respondent Name: | Not reported |
| Consent/Final Order Lead Agency: | Not reported |
| Enforcement Type: | Not reported |
| Enforcement Responsible Person: | Not reported |
| Enforcement Responsible Sub-Organization: | Not reported |
| SEP Sequence Number: | Not reported |
| SEP Expenditure Amount: | Not reported |
| SEP Scheduled Completion Date: | Not reported |
| SEP Actual Date: | Not reported |
| SEP Defaulted Date: | Not reported |
| SEP Type: | Not reported |
| SEP Type Description: | Not reported |
| Proposed Amount: | Not reported |
| Final Monetary Amount: | Not reported |
| Paid Amount: | Not reported |
| Final Count: | Not reported |
| Final Amount: | Not reported |
| Found Violation: | No |
| Agency Which Determined Violation: | Not reported |
| Violation Short Description: | Not reported |
| Date Violation was Determined: | Not reported |
| Actual Return to Compliance Date: | Not reported |
| Return to Compliance Qualifier: | Not reported |
| Violation Responsible Agency: | Not reported |
| Scheduled Compliance Date: | Not reported |
| Enforcement Identifier: | Not reported |
| Date of Enforcement Action: | Not reported |
| Enforcement Responsible Agency: | Not reported |
| Enforcement Docket Number: | Not reported |
| Enforcement Attorney: | Not reported |
| Corrective Action Component: | Not reported |
| Appeal Initiated Date: | Not reported |

Map ID
Direction
Distance
Elevation

MAP FINDINGS

Site

Database(s)

EDR ID Number
EPA ID Number

HONEYWELL (Continued)

1000595157

Appeal Resolution Date: Not reported
Disposition Status Date: Not reported
Disposition Status: Not reported
Disposition Status Description: Not reported
Consent/Final Order Sequence Number: Not reported
Consent/Final Order Respondent Name: Not reported
Consent/Final Order Lead Agency: Not reported
Enforcement Type: Not reported
Enforcement Responsible Person: Not reported
Enforcement Responsible Sub-Organization: Not reported
SEP Sequence Number: Not reported
SEP Expenditure Amount: Not reported
SEP Scheduled Completion Date: Not reported
SEP Actual Date: Not reported
SEP Defaulted Date: Not reported
SEP Type: Not reported
SEP Type Description: Not reported
Proposed Amount: Not reported
Final Monetary Amount: Not reported
Paid Amount: Not reported
Final Count: Not reported
Final Amount: Not reported

Evaluation Action Summary:

Evaluation Date: 20060104
Evaluation Responsible Agency: Local
Found Violation: Yes
Evaluation Type Description: COMPLIANCE EVALUATION INSPECTION ON-SITE
Evaluation Responsible Person Identifier: Not reported
Evaluation Responsible Sub-Organization: Not reported
Actual Return to Compliance Date: 20070305
Scheduled Compliance Date: Not reported
Date of Request: Not reported
Date Response Received: Not reported
Request Agency: Not reported
Former Citation: Not reported

Evaluation Date: 20150127
Evaluation Responsible Agency: State
Found Violation: No
Evaluation Type Description: COMPLIANCE EVALUATION INSPECTION ON-SITE
Evaluation Responsible Person Identifier: Not reported
Evaluation Responsible Sub-Organization: Not reported
Actual Return to Compliance Date: Not reported
Scheduled Compliance Date: Not reported
Date of Request: Not reported
Date Response Received: Not reported
Request Agency: Not reported
Former Citation: Not reported

Evaluation Date: 20170615
Evaluation Responsible Agency: State
Found Violation: No
Evaluation Type Description: COMPLIANCE EVALUATION INSPECTION ON-SITE
Evaluation Responsible Person Identifier: Not reported
Evaluation Responsible Sub-Organization: Not reported
Actual Return to Compliance Date: Not reported

Map ID
Direction
Distance
Elevation

MAP FINDINGS

Site

Database(s)

EDR ID Number
EPA ID Number

HONEYWELL (Continued)

1000595157

| | |
|-------------------------------------------|------------------------------------------|
| Scheduled Compliance Date: | Not reported |
| Date of Request: | Not reported |
| Date Response Received: | Not reported |
| Request Agency: | Not reported |
| Former Citation: | Not reported |
| Evaluation Date: | 20220323 |
| Evaluation Responsible Agency: | EPA |
| Found Violation: | Yes |
| Evaluation Type Description: | NON-FINANCIAL RECORD REVIEW |
| Evaluation Responsible Person Identifier: | CROLL |
| Evaluation Responsible Sub-Organization: | Not reported |
| Actual Return to Compliance Date: | 20220325 |
| Scheduled Compliance Date: | Not reported |
| Date of Request: | Not reported |
| Date Response Received: | Not reported |
| Request Agency: | Not reported |
| Former Citation: | Not reported |
| Evaluation Date: | 20220726 |
| Evaluation Responsible Agency: | State |
| Found Violation: | No |
| Evaluation Type Description: | COMPLIANCE EVALUATION INSPECTION ON-SITE |
| Evaluation Responsible Person Identifier: | CUPA |
| Evaluation Responsible Sub-Organization: | Not reported |
| Actual Return to Compliance Date: | Not reported |
| Scheduled Compliance Date: | Not reported |
| Date of Request: | Not reported |
| Date Response Received: | Not reported |
| Request Agency: | Not reported |
| Former Citation: | Not reported |
| Evaluation Date: | 20190712 |
| Evaluation Responsible Agency: | State |
| Found Violation: | No |
| Evaluation Type Description: | COMPLIANCE EVALUATION INSPECTION ON-SITE |
| Evaluation Responsible Person Identifier: | CUPA |
| Evaluation Responsible Sub-Organization: | Not reported |
| Actual Return to Compliance Date: | Not reported |
| Scheduled Compliance Date: | Not reported |
| Date of Request: | Not reported |
| Date Response Received: | Not reported |
| Request Agency: | Not reported |
| Former Citation: | Not reported |
| Evaluation Date: | 20190709 |
| Evaluation Responsible Agency: | State |
| Found Violation: | No |
| Evaluation Type Description: | COMPLIANCE EVALUATION INSPECTION ON-SITE |
| Evaluation Responsible Person Identifier: | Not reported |
| Evaluation Responsible Sub-Organization: | Not reported |
| Actual Return to Compliance Date: | Not reported |
| Scheduled Compliance Date: | Not reported |
| Date of Request: | Not reported |
| Date Response Received: | Not reported |
| Request Agency: | Not reported |
| Former Citation: | Not reported |

Map ID
Direction
Distance
Elevation

MAP FINDINGS

Site

Database(s)

EDR ID Number
EPA ID Number

HONEYWELL (Continued)

1000595157

ENVIROSTOR:

Name: HONEYWELL, INC.
Address: 2055 DUBLIN DRIVE
City,State,Zip: SAN DIEGO, CA 92173
Facility ID: 71003124
Status: No Further Action
Status Date: 02/22/2017
Site Code: Not reported
Site Type: Tiered Permit
Site Type Detailed: Tiered Permit
Acres: 0
NPL: NO
Regulatory Agencies: NONE SPECIFIED
Lead Agency: NONE SPECIFIED
Program Manager: Not reported
Supervisor: Robert Senga
Division Branch: Cleanup Cypress
Assembly: 80
Senate: 40
Special Program: Not reported
Restricted Use: NO
Site Mgmt Req: NONE SPECIFIED
Funding: Not reported
Latitude: 32.56157
Longitude: -116.9739
APN: NONE SPECIFIED
Past Use: NONE SPECIFIED
Potential COC: NONE SPECIFIED
Confirmed COC: NONE SPECIFIED
Potential Description: NONE SPECIFIED
Alias Name: CAD983590506
Alias Type: EPA Identification Number
Alias Name: 110000479063
Alias Type: EPA (FRS #)
Alias Name: 71003124
Alias Type: Envirostor ID Number

Completed Info:

Completed Area Name: PROJECT WIDE
Completed Sub Area Name: Not reported
Completed Document Type: Phase I Verification
Completed Date: 08/16/1996
Comments: Not reported

Future Area Name: Not reported
Future Sub Area Name: Not reported
Future Document Type: Not reported
Future Due Date: Not reported
Schedule Area Name: Not reported
Schedule Sub Area Name: Not reported
Schedule Document Type: Not reported
Schedule Due Date: Not reported
Schedule Revised Date: Not reported

AST:

Name: HONEYWELL INC
Address: 2055 DUBLIN DR

Map ID
Direction
Distance
Elevation

MAP FINDINGS

Site

Database(s)

EDR ID Number
EPA ID Number

HONEYWELL (Continued)

1000595157

City/Zip: SAN DIEGO,92154
Certified Unified Program Agencies: Not reported
Owner: Honeywell International Inc.
Total Gallons: Not reported
CERSID: 10395169
Facility ID: 37-000-123519
Business Name: HONEYWELL INC
Phone: 619-251-2789
Fax: 619-671-5633
Mailing Address: 2055 DUBLIN DR
Mailing Address City: SAN DIEGO
Mailing Address State: CA
Mailing Address Zip Code: 92154
Operator Name: HONEYWELL INC
Operator Phone: 619-671-5661
Owner Phone: 973-455-2000
Owner Mail Address: 115 Tabor Road
Owner State: NJ
Owner Zip Code: 7950
Owner Country: United States
Property Owner Name: EDL V LTD
Property Owner Phone: 619-696-7355
Property Owner Mailing Address: 402 W BROADWAY 1320
Property Owner City: SAN DIEGO
Property Owner Stat : CA
Property Owner Zip Code: 92101
Property Owner Country: United States
EPAID: CAD983590506

Name: HONEYWELL INC
Address: 2055 DUBLIN DR
City/Zip: SAN DIEGO,
Certified Unified Program Agencies: San Diego
Owner: HONEYWELL INC
Total Gallons: 14945
CERSID: Not reported
Facility ID: Not reported
Business Name: Not reported
Phone: Not reported
Fax: Not reported
Mailing Address: Not reported
Mailing Address City: Not reported
Mailing Address State: Not reported
Mailing Address Zip Code: Not reported
Operator Name: Not reported
Operator Phone: Not reported
Owner Phone: Not reported
Owner Mail Address: Not reported
Owner State: Not reported
Owner Zip Code: Not reported
Owner Country: Not reported
Property Owner Name: Not reported
Property Owner Phone: Not reported
Property Owner Mailing Address: Not reported
Property Owner City: Not reported
Property Owner Stat : Not reported
Property Owner Zip Code: Not reported

Map ID
Direction
Distance
Elevation

MAP FINDINGS

Site

Database(s)

EDR ID Number
EPA ID Number

HONEYWELL (Continued)

1000595157

Property Owner Country: Not reported
EPAID: Not reported

ICIS:

Enforcement Action ID: HQ-2011-8004
FRS ID: 110000479063
Action Name: Honeywell International Inc.
Facility Name: HONEYWELL INC
Facility Address: 2055 DUBLIN DR.
SAN DIEGO, CA 92154-8202
Enforcement Action Type: EPCRA 325 Action For Penalty
Facility County: SAN DIEGO
Program System Acronym: TRIS
Enforcement Action Forum Desc: Administrative - Formal
EA Type Code: 325
Facility SIC Code: Not reported
Federal Facility ID: Not reported
Latitude in Decimal Degrees: 32.56081
Longitude in Decimal Degrees: -116.97543
Permit Type Desc: Not reported
Program System Acronym: 92173HNYWL2055D
Facility NAICS Code: Not reported
Tribal Land Code: Not reported

FINDS:

Registry ID: 110000479063

[Click Here for FRS Facility Detail Report:](#)

Environmental Interest/Information System:

AIR EMISSIONS CLASSIFICATION UNKNOWN
US EPA TRIS (Toxics Release Inventory System) contains information from facilities on the amounts of over 300 listed toxic chemicals that these facilities release directly to air, water, land, or that are transported off-site.
California Hazardous Waste Tracking System - Datamart (HWTS-DATAMART) provides California with information on hazardous waste shipments for generators, transporters, and treatment, storage, and disposal facilities.
US National Pollutant Discharge Elimination System (NPDES) module of the Compliance Information System (ICIS) tracks surface water permits issued under the Clean Water Act. Under NPDES, all facilities that discharge pollutants from any point source into waters of the United States are required to obtain a permit. The permit will likely contain limits on what can be discharged, impose monitoring and reporting requirements, and include other provisions to ensure that the discharge does not adversely affect water quality.
RCRAInfo is a national information system that supports the Resource Conservation and Recovery Act (RCRA) program through the tracking of events and activities related to facilities that generate, transport, and treat, store, or dispose of hazardous waste. RCRAInfo allows RCRA program staff to track the notification, permit, compliance, and corrective action activities required under RCRA.
STATE MASTER

Map ID
Direction
Distance
Elevation

MAP FINDINGS

Site

Database(s)

EDR ID Number
EPA ID Number

HONEYWELL (Continued)

1000595157

[Click this hyperlink](#) while viewing on your computer to access additional FINDS: detail in the EDR Site Report.

ECHO:

Envid: 1000595157
Registry ID: 110000479063
DFR URL: <http://echo.epa.gov/detailed-facility-report?fid=110000479063>
Name: HONEYWELL
Address: 2055 DUBLIN DR.
City,State,Zip: SAN DIEGO, CA 92154

NPDES:

Name: RESIDEO TECHNOLOGIES INC
Address: 2055 DUBLIN DRIVE
City,State,Zip: SAN DIEGO, CA 92154
Facility Status: Terminated
NPDES Number: CAS000001
Region: 9
Agency Number: 0
Regulatory Measure ID: 522537
Place ID: Not reported
Order Number: 97-03-DWQ
WDID: 9 371028814
Regulatory Measure Type: Enrollee
Program Type: Industrial
Adoption Date Of Regulatory Measure: Not reported
Effective Date Of Regulatory Measure: 08/19/2020
Termination Date Of Regulatory Measure: 01/25/2022
Expiration Date Of Regulatory Measure: Not reported
Discharge Address: 2055Dublin Drive
Discharge Name: Resideo Technologies Inc
Discharge City: San Diego
Discharge State: California
Discharge Zip: 92154
Status: Not reported
Status Date: Not reported
Operator Name: Not reported
Operator Address: Not reported
Operator City: Not reported
Operator State: Not reported
Operator Zip: Not reported

Name: RESIDEO TECHNOLOGIES INC
Address: 2055 DUBLIN DRIVE
City,State,Zip: SAN DIEGO, CA 92154
Facility Status: Active
NPDES Number: CAS000001
Region: 9
Agency Number: 0
Regulatory Measure ID: 502694
Place ID: Not reported
Order Number: 97-03-DWQ
WDID: 9 371027977
Regulatory Measure Type: Enrollee
Program Type: Industrial
Adoption Date Of Regulatory Measure: Not reported

Map ID
Direction
Distance
Elevation

MAP FINDINGS

Site

Database(s)

EDR ID Number
EPA ID Number

HONEYWELL (Continued)

1000595157

Effective Date Of Regulatory Measure: 12/04/2018
Termination Date Of Regulatory Measure: Not reported
Expiration Date Of Regulatory Measure: Not reported
Discharge Address: 2055Dublin Drive
Discharge Name: Resideo Technologies Inc
Discharge City: San Diego
Discharge State: California
Discharge Zip: 92154
Status: Not reported
Status Date: Not reported
Operator Name: Not reported
Operator Address: Not reported
Operator City: Not reported
Operator State: Not reported
Operator Zip: Not reported

Name: HONEYWELL
Address: 2055 DUBLIN DR
City,State,Zip: SAN DIEGO, CA 92154
Facility Status: Not reported
NPDES Number: Not reported
Region: Not reported
Agency Number: Not reported
Regulatory Measure ID: Not reported
Place ID: Not reported
Order Number: Not reported
WDID: 9 371004021
Regulatory Measure Type: Industrial
Program Type: Not reported
Adoption Date Of Regulatory Measure: Not reported
Effective Date Of Regulatory Measure: Not reported
Termination Date Of Regulatory Measure: Not reported
Expiration Date Of Regulatory Measure: Not reported
Discharge Address: Not reported
Discharge Name: Not reported
Discharge City: Not reported
Discharge State: Not reported
Discharge Zip: Not reported
Status: Terminated
Status Date: 06/10/2019
Operator Name: Honeywell Inc
Operator Address: 2055 Dublin Dr
Operator City: San Diego
Operator State: California
Operator Zip: 92154

NPDES as of 03/2018:

NPDES Number: Not reported
Status: Not reported
Agency Number: Not reported
Region: 9
Regulatory Measure ID: 218265
Order Number: Not reported
Regulatory Measure Type: Industrial
Place ID: Not reported
WDID: 9 371004021
Program Type: Not reported
Adoption Date Of Regulatory Measure: Not reported

Map ID
Direction
Distance
Elevation

MAP FINDINGS

Site

Database(s)

EDR ID Number
EPA ID Number

HONEYWELL (Continued)

1000595157

Effective Date Of Regulatory Measure: Not reported
Expiration Date Of Regulatory Measure: Not reported
Termination Date Of Regulatory Measure: Not reported
Discharge Name: Not reported
Discharge Address: Not reported
Discharge City: Not reported
Discharge State: Not reported
Discharge Zip: Not reported
Received Date: 05/09/2008
Processed Date: 04/03/1992
Status: Active
Status Date: 04/03/1992
Place Size: 127500
Place Size Unit: SqFt
Contact: Dana Halvorson
Contact Title: HSE Leader
Contact Phone: 619-777-9029
Contact Phone Ext: Not reported
Contact Email: dana.halvorson@honeywell.com
Operator Name: Honeywell Inc
Operator Address: 2055 Dublin Dr
Operator City: San Diego
Operator State: California
Operator Zip: 92154
Operator Contact: Dana Halvorson
Operator Contact Title: HSE Manager
Operator Contact Phone: 403-770-2682
Operator Contact Phone Ext: Not reported
Operator Contact Email: dana.halvorson@honeywell.com
Operator Type: Private Business
Developer: Not reported
Developer Address: Not reported
Developer City: Not reported
Developer State: California
Developer Zip: Not reported
Developer Contact: Not reported
Developer Contact Title: Not reported
Constype Linear Utility Ind: Not reported
Emergency Phone: 619-777-9029
Emergency Phone Ext: Not reported
Constype Above Ground Ind: Not reported
Constype Below Ground Ind: Not reported
Constype Cable Line Ind: Not reported
Constype Comm Line Ind: Not reported
Constype Commercial Ind: Not reported
Constype Electrical Line Ind: Not reported
Constype Gas Line Ind: Not reported
Constype Industrial Ind: Not reported
Constype Other Description: Not reported
Constype Other Ind: Not reported
Constype Recons Ind: Not reported
Constype Residential Ind: Not reported
Constype Transport Ind: Not reported
Constype Utility Description: Not reported
Constype Utility Ind: Not reported
Constype Water Sewer Ind: Not reported
Dir Discharge Uswater Ind: N

Map ID
Direction
Distance
Elevation

MAP FINDINGS

Site

Database(s)

EDR ID Number
EPA ID Number

HONEYWELL (Continued)

1000595157

Receiving Water Name: An unnamed perennial creek east of the site
Certifier: Michael Miller
Certifier Title: Site Director
Certification Date: 05-MAY-15
Primary Sic: 3822-Automatic Controls for Regulating Residential and Commercial
Environments and Appliances
Secondary Sic: 3363-Aluminum Die-Castings
Tertiary Sic: Not reported

NPDES Number: CAS000001
Status: Active
Agency Number: 0
Region: 9
Regulatory Measure ID: 218265
Order Number: 97-03-DWQ
Regulatory Measure Type: Enrollee
Place ID: Not reported
WDID: 9 371004021
Program Type: Industrial
Adoption Date Of Regulatory Measure: Not reported
Effective Date Of Regulatory Measure: 04/03/1992
Expiration Date Of Regulatory Measure: Not reported
Termination Date Of Regulatory Measure: Not reported
Discharge Name: Honeywell Inc
Discharge Address: 2055 Dublin Dr
Discharge City: San Diego
Discharge State: California
Discharge Zip: 92154
Received Date: Not reported
Processed Date: Not reported
Status: Not reported
Status Date: Not reported
Place Size: Not reported
Place Size Unit: Not reported
Contact: Not reported
Contact Title: Not reported
Contact Phone: Not reported
Contact Phone Ext: Not reported
Contact Email: Not reported
Operator Name: Not reported
Operator Address: Not reported
Operator City: Not reported
Operator State: Not reported
Operator Zip: Not reported
Operator Contact: Not reported
Operator Contact Title: Not reported
Operator Contact Phone: Not reported
Operator Contact Phone Ext: Not reported
Operator Contact Email: Not reported
Operator Type: Not reported
Developer: Not reported
Developer Address: Not reported
Developer City: Not reported
Developer State: Not reported
Developer Zip: Not reported
Developer Contact: Not reported
Developer Contact Title: Not reported

Map ID
Direction
Distance
Elevation

MAP FINDINGS

Site

Database(s)

EDR ID Number
EPA ID Number

HONEYWELL (Continued)

1000595157

Constype Linear Utility Ind: Not reported
Emergency Phone: Not reported
Emergency Phone Ext: Not reported
Constype Above Ground Ind: Not reported
Constype Below Ground Ind: Not reported
Constype Cable Line Ind: Not reported
Constype Comm Line Ind: Not reported
Constype Commercial Ind: Not reported
Constype Electrical Line Ind: Not reported
Constype Gas Line Ind: Not reported
Constype Industrial Ind: Not reported
Constype Other Description: Not reported
Constype Other Ind: Not reported
Constype Recons Ind: Not reported
Constype Residential Ind: Not reported
Constype Transport Ind: Not reported
Constype Utility Description: Not reported
Constype Utility Ind: Not reported
Constype Water Sewer Ind: Not reported
Dir Discharge Uswater Ind: Not reported
Receiving Water Name: Not reported
Certifier: Not reported
Certifier Title: Not reported
Certification Date: Not reported
Primary Sic: Not reported
Secondary Sic: Not reported
Tertiary Sic: Not reported

Name: RESIDEO TECHNOLOGIES INC
Address: 2055 DUBLIN DRIVE
City,State,Zip: SAN DIEGO, CA 92154
Facility Status: Not reported
NPDES Number: Not reported
Region: Not reported
Agency Number: Not reported
Regulatory Measure ID: Not reported
Place ID: Not reported
Order Number: Not reported
WDID: 9 371027977
Regulatory Measure Type: Industrial
Program Type: Not reported
Adoption Date Of Regulatory Measure: Not reported
Effective Date Of Regulatory Measure: Not reported
Termination Date Of Regulatory Measure: Not reported
Expiration Date Of Regulatory Measure: Not reported
Discharge Address: Not reported
Discharge Name: Not reported
Discharge City: Not reported
Discharge State: Not reported
Discharge Zip: Not reported
Status: Active
Status Date: 12/04/2018
Operator Name: Resideo Technologies Inc
Operator Address: 2055Dublin Drive
Operator City: San Diego
Operator State: California

Map ID
Direction
Distance
Elevation

MAP FINDINGS

Site

Database(s)

EDR ID Number
EPA ID Number

HONEYWELL (Continued)

1000595157

Operator Zip: 92154

CIWQS:
Name: HONEYWELL
Address: 2055 DUBLIN DR
City,State,Zip: SAN DIEGO, CA 92154
Agency: Honeywell Inc
Agency Address: 2055 Dublin Dr, San Diego, CA 92154
Place/Project Type: Industrial - Automatic Controls for Regulating Residential and Commercial Environments and Appliances

SIC/NAICS: 3822(+)
Region: 9
Program: INDSTW
Regulatory Measure Status: Terminated
Regulatory Measure Type: Storm water industrial
Order Number: 2014-0057-DWQ
WDID: 9 371004021
NPDES Number: CAS000001
Adoption Date: Not reported
Effective Date: 04/03/1992
Termination Date: 06/10/2019
Expiration/Review Date: Not reported
Design Flow: Not reported
Major/Minor: Not reported
Complexity: Not reported
TTWQ: Not reported
Enforcement Actions within 5 years: 0
Violations within 5 years: 0
Latitude: 32.56147
Longitude: -116.97546

CERS:
Name: RESIDEO TECHNOLOGIES INC
Address: 2055 DUBLIN DRIVE
City,State,Zip: SAN DIEGO, CA 92154
Site ID: 540733
CERS ID: 867836
CERS Description: Industrial Facility Storm Water

Evaluation:
Eval General Type: Other/Unknown
Eval Date: 06-10-2019
Violations Found: No
Eval Type: Construction Storm Water Compliance Evaluation
Eval Notes: Drove the entire perimeter of the site including the parking lots where storm drain inlets are located as depicted on the site map. No traces of materials, wastes, or discharges in or around the storm drain inlets. Most of the industrial activities and materials are inside of the building except for what is depicted on the site map which reflects the actual site conditions. No violations noted.

Eval Division: Water Boards
Eval Program: INDSTW
Eval Source: SMARTS,

Affiliation:
Affiliation Type Desc: Owner/Operator

Map ID
 Direction
 Distance
 Elevation

MAP FINDINGS

Site

Database(s)

EDR ID Number
 EPA ID Number

HONEYWELL (Continued)

1000595157

Entity Name: Resideo Technologies Inc
 Entity Title: Operator
 Affiliation Address: 2055Dublin Drive
 Affiliation City: San Diego
 Affiliation State: CA
 Affiliation Country: Not reported
 Affiliation Zip: 92154
 Affiliation Phone: ,

**49
 NW
 1/2-1
 0.561 mi.
 2961 ft.**

**CORNER OF OTAY MESA & HERITAGE
 ROAD
 SAN DIEGO, CA**

**Notify 65 S100178041
 N/A**

**Relative:
 Lower
 Actual:
 508 ft.**

NOTIFY 65:
 Name: CORNER OF OTAY MESA & HERITAGE
 Address: ROAD
 City,State,Zip: SAN DIEGO, CA
 Date Reported: Not reported
 Staff Initials: Not reported
 Board File Number: Not reported
 Facility Type: Not reported
 Discharge Date: Not reported
 Issue Date: Not reported
 Incident Description: Not reported
 Global ID: Not reported
 Status: Not reported

**150
 NW
 1/2-1
 0.570 mi.
 3009 ft.**

**BROWN FIELD NAAS
 EAST OF CHULA VISTA, CA
 Site 1 of 2 in cluster I**

**ENVIROSTOR S107735966
 N/A**

**Relative:
 Higher
 Actual:
 520 ft.**

ENVIROSTOR:
 Name: BROWN FIELD NAAS
 Address: Not reported
 City,State,Zip: EAST OF CHULA VISTA, CA
 Facility ID: 80000947
 Status: Inactive - Needs Evaluation
 Status Date: 07/01/2005
 Site Code: Not reported
 Site Type: Military Evaluation
 Site Type Detailed: FUDS
 Acres: Not reported
 NPL: NO
 Regulatory Agencies: SMBRP
 Lead Agency: SMBRP
 Program Manager: Not reported
 Supervisor: Douglas Bautista
 Division Branch: Cleanup Cypress
 Assembly: 80
 Senate: 40
 Special Program: Not reported

Map ID
 Direction
 Distance
 Elevation

MAP FINDINGS

Site

Database(s)

EDR ID Number
 EPA ID Number

BROWN FIELD NAAS (Continued)

S107735966

Restricted Use: NO
 Site Mgmt Req: NONE SPECIFIED
 Funding: DERA
 Latitude: 32.57083
 Longitude: -116.9944
 APN: NONE SPECIFIED
 Past Use: NONE SPECIFIED
 Potential COC: NONE SPECIFIED
 Confirmed COC: NONE SPECIFIED
 Potential Description: NONE SPECIFIED
 Alias Name: CA99799FA24900
 Alias Type: Federal Facility ID
 Alias Name: J09CA7278
 Alias Type: INPR
 Alias Name: 80000947
 Alias Type: Envirostor ID Number

Completed Info:

Completed Area Name: Not reported
 Completed Sub Area Name: Not reported
 Completed Document Type: Not reported
 Completed Date: Not reported
 Comments: Not reported

Future Area Name: Not reported
 Future Sub Area Name: Not reported
 Future Document Type: Not reported
 Future Due Date: Not reported
 Schedule Area Name: Not reported
 Schedule Sub Area Name: Not reported
 Schedule Document Type: Not reported
 Schedule Due Date: Not reported
 Schedule Revised Date: Not reported

**I51
 NW
 1/2-1
 0.572 mi.
 3018 ft.**

**BROWN FIELD NAVAL AUXILIARY AIR STATION
 EAST OF CHULA VISTA, CA
 Site 2 of 2 in cluster I**

**FUDS 1024903977
 N/A**

**Relative:
 Higher**

FUDS:

**Actual:
 520 ft.**

EPA Region: 09
 Installation ID: CA99799FA24900
 Congressional District Number: 51
 Name: BROWN FIELD NAVAL AUXILIARY AIR STATION
 FUDS Number: J09CA7278
 City: EAST OF CHULA VISTA
 State: CA
 County: SAN DIEGO
 Object ID: 3683
 USACE Division: SPD
 USACE District: Los Angeles District (SPL)
 Status: Properties without projects
 Current Owner: Not reported
 EMS Map Link: <https://fudportal.usace.army.mil/ems/inventory/map?id=53561>
 Eligibility: Eligible
 Has Projects: No
 NPL Status: Not reported

Map ID
Direction
Distance
Elevation

MAP FINDINGS

Site

Database(s)

EDR ID Number
EPA ID Number

BROWN FIELD NAVAL AUXILIARY AIR STATION (Continued)

1024903977

Project Required: No
Feature Description: N/A
Latitude: 32.57083333
Longitude: -116.99444444

Count: 4 records.

ORPHAN SUMMARY

| City | EDR ID | Site Name | Site Address | Zip | Database(s) |
|-----------|------------|--------------------------------|-----------------------------|-------|----------------|
| SAN DIEGO | S129010563 | FEDEX FREIGHT, INC. OTM | 2250 AIRWAY LN | 92154 | CERS HAZ WASTE |
| SAN DIEGO | 2019005051 | 9630 CACTUS CT | 9630 CACTUS CT | 92154 | HMIRS |
| SAN DIEGO | 2009052157 | 6390 CACTUS CT | 6390 CACTUS CT | 92154 | HMIRS |
| SAN DIEGO | S114706973 | TRIP LANDFILL/CACTUS RD PROPER | NONE W CACTUS S OTAY MESA R | | RGA LUST |

GOVERNMENT RECORDS SEARCHED / DATA CURRENCY TRACKING

To maintain currency of the following federal and state databases, EDR contacts the appropriate governmental agency on a monthly or quarterly basis, as required.

Number of Days to Update: Provides confirmation that EDR is reporting records that have been updated within 90 days from the date the government agency made the information available to the public.

STANDARD ENVIRONMENTAL RECORDS

Lists of Federal NPL (Superfund) sites

NPL: National Priority List

National Priorities List (Superfund). The NPL is a subset of CERCLIS and identifies over 1,200 sites for priority cleanup under the Superfund Program. NPL sites may encompass relatively large areas. As such, EDR provides polygon coverage for over 1,000 NPL site boundaries produced by EPA's Environmental Photographic Interpretation Center (EPIC) and regional EPA offices.

| | |
|-----------------------------------------|----------------------------------------|
| Date of Government Version: 01/25/2023 | Source: EPA |
| Date Data Arrived at EDR: 02/03/2023 | Telephone: N/A |
| Date Made Active in Reports: 02/28/2023 | Last EDR Contact: 04/03/2023 |
| Number of Days to Update: 25 | Next Scheduled EDR Contact: 07/10/2023 |
| | Data Release Frequency: Quarterly |

NPL Site Boundaries

Sources:

EPA's Environmental Photographic Interpretation Center (EPIC)
Telephone: 202-564-7333

EPA Region 1
Telephone 617-918-1143

EPA Region 6
Telephone: 214-655-6659

EPA Region 3
Telephone 215-814-5418

EPA Region 7
Telephone: 913-551-7247

EPA Region 4
Telephone 404-562-8033

EPA Region 8
Telephone: 303-312-6774

EPA Region 5
Telephone 312-886-6686

EPA Region 9
Telephone: 415-947-4246

EPA Region 10
Telephone 206-553-8665

Proposed NPL: Proposed National Priority List Sites

A site that has been proposed for listing on the National Priorities List through the issuance of a proposed rule in the Federal Register. EPA then accepts public comments on the site, responds to the comments, and places on the NPL those sites that continue to meet the requirements for listing.

| | |
|-----------------------------------------|----------------------------------------|
| Date of Government Version: 01/25/2023 | Source: EPA |
| Date Data Arrived at EDR: 02/02/2023 | Telephone: N/A |
| Date Made Active in Reports: 02/28/2023 | Last EDR Contact: 04/03/2023 |
| Number of Days to Update: 26 | Next Scheduled EDR Contact: 07/10/2023 |
| | Data Release Frequency: Quarterly |

NPL LIENS: Federal Superfund Liens

Federal Superfund Liens. Under the authority granted the USEPA by CERCLA of 1980, the USEPA has the authority to file liens against real property in order to recover remedial action expenditures or when the property owner received notification of potential liability. USEPA compiles a listing of filed notices of Superfund Liens.

GOVERNMENT RECORDS SEARCHED / DATA CURRENCY TRACKING

Date of Government Version: 10/15/1991
Date Data Arrived at EDR: 02/02/1994
Date Made Active in Reports: 03/30/1994
Number of Days to Update: 56

Source: EPA
Telephone: 202-564-4267
Last EDR Contact: 08/15/2011
Next Scheduled EDR Contact: 11/28/2011
Data Release Frequency: No Update Planned

Lists of Federal Delisted NPL sites

Delisted NPL: National Priority List Deletions

The National Oil and Hazardous Substances Pollution Contingency Plan (NCP) establishes the criteria that the EPA uses to delete sites from the NPL. In accordance with 40 CFR 300.425.(e), sites may be deleted from the NPL where no further response is appropriate.

Date of Government Version: 01/25/2023
Date Data Arrived at EDR: 02/02/2023
Date Made Active in Reports: 02/28/2023
Number of Days to Update: 26

Source: EPA
Telephone: N/A
Last EDR Contact: 04/03/2023
Next Scheduled EDR Contact: 07/10/2023
Data Release Frequency: Quarterly

Lists of Federal sites subject to CERCLA removals and CERCLA orders

FEDERAL FACILITY: Federal Facility Site Information listing

A listing of National Priority List (NPL) and Base Realignment and Closure (BRAC) sites found in the Comprehensive Environmental Response, Compensation and Liability Information System (CERCLIS) Database where EPA Federal Facilities Restoration and Reuse Office is involved in cleanup activities.

Date of Government Version: 12/20/2022
Date Data Arrived at EDR: 12/21/2022
Date Made Active in Reports: 03/10/2023
Number of Days to Update: 79

Source: Environmental Protection Agency
Telephone: 703-603-8704
Last EDR Contact: 03/28/2023
Next Scheduled EDR Contact: 07/10/2023
Data Release Frequency: Varies

SEMS: Superfund Enterprise Management System

SEMS (Superfund Enterprise Management System) tracks hazardous waste sites, potentially hazardous waste sites, and remedial activities performed in support of EPA's Superfund Program across the United States. The list was formerly known as CERCLIS, renamed to SEMS by the EPA in 2015. The list contains data on potentially hazardous waste sites that have been reported to the USEPA by states, municipalities, private companies and private persons, pursuant to Section 103 of the Comprehensive Environmental Response, Compensation, and Liability Act (CERCLA). This dataset also contains sites which are either proposed to or on the National Priorities List (NPL) and the sites which are in the screening and assessment phase for possible inclusion on the NPL.

Date of Government Version: 01/25/2023
Date Data Arrived at EDR: 02/02/2023
Date Made Active in Reports: 02/28/2023
Number of Days to Update: 26

Source: EPA
Telephone: 800-424-9346
Last EDR Contact: 04/03/2023
Next Scheduled EDR Contact: 07/24/2023
Data Release Frequency: Quarterly

Lists of Federal CERCLA sites with NFRAP

SEMS-ARCHIVE: Superfund Enterprise Management System Archive

GOVERNMENT RECORDS SEARCHED / DATA CURRENCY TRACKING

SEMS-ARCHIVE (Superfund Enterprise Management System Archive) tracks sites that have no further interest under the Federal Superfund Program based on available information. The list was formerly known as the CERCLIS-NFRAP, renamed to SEMS ARCHIVE by the EPA in 2015. EPA may perform a minimal level of assessment work at a site while it is archived if site conditions change and/or new information becomes available. Archived sites have been removed and archived from the inventory of SEMS sites. Archived status indicates that, to the best of EPA's knowledge, assessment at a site has been completed and that EPA has determined no further steps will be taken to list the site on the National Priorities List (NPL), unless information indicates this decision was not appropriate or other considerations require a recommendation for listing at a later time. The decision does not necessarily mean that there is no hazard associated with a given site; it only means that, based upon available information, the location is not judged to be potential NPL site.

| | |
|-----------------------------------------|----------------------------------------|
| Date of Government Version: 01/25/2023 | Source: EPA |
| Date Data Arrived at EDR: 02/02/2023 | Telephone: 800-424-9346 |
| Date Made Active in Reports: 02/28/2023 | Last EDR Contact: 04/03/2023 |
| Number of Days to Update: 26 | Next Scheduled EDR Contact: 07/24/2023 |
| | Data Release Frequency: Quarterly |

Lists of Federal RCRA facilities undergoing Corrective Action

CORRACTS: Corrective Action Report

CORRACTS identifies hazardous waste handlers with RCRA corrective action activity.

| | |
|-----------------------------------------|----------------------------------------|
| Date of Government Version: 03/06/2023 | Source: EPA |
| Date Data Arrived at EDR: 03/09/2023 | Telephone: 800-424-9346 |
| Date Made Active in Reports: 03/20/2023 | Last EDR Contact: 03/09/2023 |
| Number of Days to Update: 11 | Next Scheduled EDR Contact: 07/03/2023 |
| | Data Release Frequency: Quarterly |

Lists of Federal RCRA TSD facilities

RCRA-TSDF: RCRA - Treatment, Storage and Disposal

RCRAInfo is EPA's comprehensive information system, providing access to data supporting the Resource Conservation and Recovery Act (RCRA) of 1976 and the Hazardous and Solid Waste Amendments (HSWA) of 1984. The database includes selective information on sites which generate, transport, store, treat and/or dispose of hazardous waste as defined by the Resource Conservation and Recovery Act (RCRA). Transporters are individuals or entities that move hazardous waste from the generator offsite to a facility that can recycle, treat, store, or dispose of the waste. TSDFs treat, store, or dispose of the waste.

| | |
|-----------------------------------------|-----------------------------------------|
| Date of Government Version: 03/06/2023 | Source: Environmental Protection Agency |
| Date Data Arrived at EDR: 03/09/2023 | Telephone: (415) 495-8895 |
| Date Made Active in Reports: 03/20/2023 | Last EDR Contact: 03/09/2023 |
| Number of Days to Update: 11 | Next Scheduled EDR Contact: 07/03/2023 |
| | Data Release Frequency: Quarterly |

Lists of Federal RCRA generators

RCRA-LQG: RCRA - Large Quantity Generators

RCRAInfo is EPA's comprehensive information system, providing access to data supporting the Resource Conservation and Recovery Act (RCRA) of 1976 and the Hazardous and Solid Waste Amendments (HSWA) of 1984. The database includes selective information on sites which generate, transport, store, treat and/or dispose of hazardous waste as defined by the Resource Conservation and Recovery Act (RCRA). Large quantity generators (LQGs) generate over 1,000 kilograms (kg) of hazardous waste, or over 1 kg of acutely hazardous waste per month.

| | |
|-----------------------------------------|-----------------------------------------|
| Date of Government Version: 03/06/2023 | Source: Environmental Protection Agency |
| Date Data Arrived at EDR: 03/09/2023 | Telephone: (415) 495-8895 |
| Date Made Active in Reports: 03/20/2023 | Last EDR Contact: 03/09/2023 |
| Number of Days to Update: 11 | Next Scheduled EDR Contact: 07/03/2023 |
| | Data Release Frequency: Quarterly |

GOVERNMENT RECORDS SEARCHED / DATA CURRENCY TRACKING

RCRA-SQG: RCRA - Small Quantity Generators

RCRAInfo is EPA's comprehensive information system, providing access to data supporting the Resource Conservation and Recovery Act (RCRA) of 1976 and the Hazardous and Solid Waste Amendments (HSWA) of 1984. The database includes selective information on sites which generate, transport, store, treat and/or dispose of hazardous waste as defined by the Resource Conservation and Recovery Act (RCRA). Small quantity generators (SQGs) generate between 100 kg and 1,000 kg of hazardous waste per month.

| | |
|-----------------------------------------|-----------------------------------------|
| Date of Government Version: 03/06/2023 | Source: Environmental Protection Agency |
| Date Data Arrived at EDR: 03/09/2023 | Telephone: (415) 495-8895 |
| Date Made Active in Reports: 03/20/2023 | Last EDR Contact: 03/09/2023 |
| Number of Days to Update: 11 | Next Scheduled EDR Contact: 07/03/2023 |
| | Data Release Frequency: Quarterly |

RCRA-VSQG: RCRA - Very Small Quantity Generators (Formerly Conditionally Exempt Small Quantity Generators)

RCRAInfo is EPA's comprehensive information system, providing access to data supporting the Resource Conservation and Recovery Act (RCRA) of 1976 and the Hazardous and Solid Waste Amendments (HSWA) of 1984. The database includes selective information on sites which generate, transport, store, treat and/or dispose of hazardous waste as defined by the Resource Conservation and Recovery Act (RCRA). Very small quantity generators (VSQGs) generate less than 100 kg of hazardous waste, or less than 1 kg of acutely hazardous waste per month.

| | |
|-----------------------------------------|-----------------------------------------|
| Date of Government Version: 03/06/2023 | Source: Environmental Protection Agency |
| Date Data Arrived at EDR: 03/09/2023 | Telephone: (415) 495-8895 |
| Date Made Active in Reports: 03/20/2023 | Last EDR Contact: 03/09/2023 |
| Number of Days to Update: 11 | Next Scheduled EDR Contact: 07/03/2023 |
| | Data Release Frequency: Quarterly |

Federal institutional controls / engineering controls registries

LUCIS: Land Use Control Information System

LUCIS contains records of land use control information pertaining to the former Navy Base Realignment and Closure properties.

| | |
|-----------------------------------------|----------------------------------------|
| Date of Government Version: 11/02/2022 | Source: Department of the Navy |
| Date Data Arrived at EDR: 11/08/2022 | Telephone: 843-820-7326 |
| Date Made Active in Reports: 01/10/2023 | Last EDR Contact: 02/03/2023 |
| Number of Days to Update: 63 | Next Scheduled EDR Contact: 05/22/2023 |
| | Data Release Frequency: Varies |

US ENG CONTROLS: Engineering Controls Sites List

A listing of sites with engineering controls in place. Engineering controls include various forms of caps, building foundations, liners, and treatment methods to create pathway elimination for regulated substances to enter environmental media or effect human health.

| | |
|-----------------------------------------|-----------------------------------------|
| Date of Government Version: 10/27/2022 | Source: Environmental Protection Agency |
| Date Data Arrived at EDR: 11/16/2022 | Telephone: 703-603-0695 |
| Date Made Active in Reports: 02/09/2023 | Last EDR Contact: 02/21/2023 |
| Number of Days to Update: 85 | Next Scheduled EDR Contact: 06/05/2023 |
| | Data Release Frequency: Varies |

US INST CONTROLS: Institutional Controls Sites List

A listing of sites with institutional controls in place. Institutional controls include administrative measures, such as groundwater use restrictions, construction restrictions, property use restrictions, and post remediation care requirements intended to prevent exposure to contaminants remaining on site. Deed restrictions are generally required as part of the institutional controls.

| | |
|-----------------------------------------|-----------------------------------------|
| Date of Government Version: 10/27/2022 | Source: Environmental Protection Agency |
| Date Data Arrived at EDR: 11/16/2022 | Telephone: 703-603-0695 |
| Date Made Active in Reports: 02/09/2023 | Last EDR Contact: 02/21/2023 |
| Number of Days to Update: 85 | Next Scheduled EDR Contact: 06/05/2023 |
| | Data Release Frequency: Varies |

GOVERNMENT RECORDS SEARCHED / DATA CURRENCY TRACKING

Federal ERNS list

ERNS: Emergency Response Notification System

Emergency Response Notification System. ERNS records and stores information on reported releases of oil and hazardous substances.

Date of Government Version: 12/12/2022

Source: National Response Center, United States Coast Guard

Date Data Arrived at EDR: 12/14/2022

Telephone: 202-267-2180

Date Made Active in Reports: 12/19/2022

Last EDR Contact: 03/21/2023

Number of Days to Update: 5

Next Scheduled EDR Contact: 07/03/2023

Data Release Frequency: Quarterly

Lists of state- and tribal (Superfund) equivalent sites

RESPONSE: State Response Sites

Identifies confirmed release sites where DTSC is involved in remediation, either in a lead or oversight capacity. These confirmed release sites are generally high-priority and high potential risk.

Date of Government Version: 01/23/2023

Source: Department of Toxic Substances Control

Date Data Arrived at EDR: 01/24/2023

Telephone: 916-323-3400

Date Made Active in Reports: 04/10/2023

Last EDR Contact: 01/24/2023

Number of Days to Update: 76

Next Scheduled EDR Contact: 05/08/2023

Data Release Frequency: Quarterly

Lists of state- and tribal hazardous waste facilities

ENVIROSTOR: EnviroStor Database

The Department of Toxic Substances Control's (DTSC's) Site Mitigation and Brownfields Reuse Program's (SMBRP's) EnviroStor database identifies sites that have known contamination or sites for which there may be reasons to investigate further. The database includes the following site types: Federal Superfund sites (National Priorities List (NPL)); State Response, including Military Facilities and State Superfund; Voluntary Cleanup; and School sites. EnviroStor provides similar information to the information that was available in CalSites, and provides additional site information, including, but not limited to, identification of formerly-contaminated properties that have been released for reuse, properties where environmental deed restrictions have been recorded to prevent inappropriate land uses, and risk characterization information that is used to assess potential impacts to public health and the environment at contaminated sites.

Date of Government Version: 01/23/2023

Source: Department of Toxic Substances Control

Date Data Arrived at EDR: 01/24/2023

Telephone: 916-323-3400

Date Made Active in Reports: 04/10/2023

Last EDR Contact: 01/24/2023

Number of Days to Update: 76

Next Scheduled EDR Contact: 05/08/2023

Data Release Frequency: Quarterly

Lists of state and tribal landfills and solid waste disposal facilities

SWF/LF (SWIS): Solid Waste Information System

Active, Closed and Inactive Landfills. SWF/LF records typically contain an inventory of solid waste disposal facilities or landfills. These may be active or inactive facilities or open dumps that failed to meet RCRA Section 4004 criteria for solid waste landfills or disposal sites.

Date of Government Version: 11/03/2022

Source: Department of Resources Recycling and Recovery

Date Data Arrived at EDR: 11/03/2022

Telephone: 916-341-6320

Date Made Active in Reports: 01/25/2023

Last EDR Contact: 02/07/2023

Number of Days to Update: 83

Next Scheduled EDR Contact: 05/22/2023

Data Release Frequency: Quarterly

Lists of state and tribal leaking storage tanks

GOVERNMENT RECORDS SEARCHED / DATA CURRENCY TRACKING

LUST REG 4: Underground Storage Tank Leak List

Los Angeles, Ventura counties. For more current information, please refer to the State Water Resources Control Board's LUST database.

Date of Government Version: 09/07/2004
Date Data Arrived at EDR: 09/07/2004
Date Made Active in Reports: 10/12/2004
Number of Days to Update: 35

Source: California Regional Water Quality Control Board Los Angeles Region (4)
Telephone: 213-576-6710
Last EDR Contact: 09/06/2011
Next Scheduled EDR Contact: 12/19/2011
Data Release Frequency: No Update Planned

LUST REG 5: Leaking Underground Storage Tank Database

Leaking Underground Storage Tank locations. Alameda, Alpine, Amador, Butte, Colusa, Contra Costa, Calveras, El Dorado, Fresno, Glenn, Kern, Kings, Lake, Lassen, Madera, Mariposa, Merced, Modoc, Napa, Nevada, Placer, Plumas, Sacramento, San Joaquin, Shasta, Solano, Stanislaus, Sutter, Tehama, Tulare, Tuolumne, Yolo, Yuba counties.

Date of Government Version: 07/01/2008
Date Data Arrived at EDR: 07/22/2008
Date Made Active in Reports: 07/31/2008
Number of Days to Update: 9

Source: California Regional Water Quality Control Board Central Valley Region (5)
Telephone: 916-464-4834
Last EDR Contact: 07/01/2011
Next Scheduled EDR Contact: 10/17/2011
Data Release Frequency: No Update Planned

LUST REG 7: Leaking Underground Storage Tank Case Listing

Leaking Underground Storage Tank locations. Imperial, Riverside, San Diego, Santa Barbara counties.

Date of Government Version: 02/26/2004
Date Data Arrived at EDR: 02/26/2004
Date Made Active in Reports: 03/24/2004
Number of Days to Update: 27

Source: California Regional Water Quality Control Board Colorado River Basin Region (7)
Telephone: 760-776-8943
Last EDR Contact: 08/01/2011
Next Scheduled EDR Contact: 11/14/2011
Data Release Frequency: No Update Planned

LUST REG 8: Leaking Underground Storage Tanks

California Regional Water Quality Control Board Santa Ana Region (8). For more current information, please refer to the State Water Resources Control Board's LUST database.

Date of Government Version: 02/14/2005
Date Data Arrived at EDR: 02/15/2005
Date Made Active in Reports: 03/28/2005
Number of Days to Update: 41

Source: California Regional Water Quality Control Board Santa Ana Region (8)
Telephone: 909-782-4496
Last EDR Contact: 08/15/2011
Next Scheduled EDR Contact: 11/28/2011
Data Release Frequency: No Update Planned

LUST REG 3: Leaking Underground Storage Tank Database

Leaking Underground Storage Tank locations. Monterey, San Benito, San Luis Obispo, Santa Barbara, Santa Cruz counties.

Date of Government Version: 05/19/2003
Date Data Arrived at EDR: 05/19/2003
Date Made Active in Reports: 06/02/2003
Number of Days to Update: 14

Source: California Regional Water Quality Control Board Central Coast Region (3)
Telephone: 805-542-4786
Last EDR Contact: 07/18/2011
Next Scheduled EDR Contact: 10/31/2011
Data Release Frequency: No Update Planned

LUST REG 2: Fuel Leak List

Leaking Underground Storage Tank locations. Alameda, Contra Costa, Marin, Napa, San Francisco, San Mateo, Santa Clara, Solano, Sonoma counties.

Date of Government Version: 09/30/2004
Date Data Arrived at EDR: 10/20/2004
Date Made Active in Reports: 11/19/2004
Number of Days to Update: 30

Source: California Regional Water Quality Control Board San Francisco Bay Region (2)
Telephone: 510-622-2433
Last EDR Contact: 09/19/2011
Next Scheduled EDR Contact: 01/02/2012
Data Release Frequency: No Update Planned

GOVERNMENT RECORDS SEARCHED / DATA CURRENCY TRACKING

LUST REG 1: Active Toxic Site Investigation

Del Norte, Humboldt, Lake, Mendocino, Modoc, Siskiyou, Sonoma, Trinity counties. For more current information, please refer to the State Water Resources Control Board's LUST database.

| | |
|-----------------------------------------|-------------------------------------------------------------------------|
| Date of Government Version: 02/01/2001 | Source: California Regional Water Quality Control Board North Coast (1) |
| Date Data Arrived at EDR: 02/28/2001 | Telephone: 707-570-3769 |
| Date Made Active in Reports: 03/29/2001 | Last EDR Contact: 08/01/2011 |
| Number of Days to Update: 29 | Next Scheduled EDR Contact: 11/14/2011 |
| | Data Release Frequency: No Update Planned |

LUST REG 6V: Leaking Underground Storage Tank Case Listing

Leaking Underground Storage Tank locations. Inyo, Kern, Los Angeles, Mono, San Bernardino counties.

| | |
|-----------------------------------------|---------------------------------------------------------------------------------------|
| Date of Government Version: 06/07/2005 | Source: California Regional Water Quality Control Board Victorville Branch Office (6) |
| Date Data Arrived at EDR: 06/07/2005 | Telephone: 760-241-7365 |
| Date Made Active in Reports: 06/29/2005 | Last EDR Contact: 09/12/2011 |
| Number of Days to Update: 22 | Next Scheduled EDR Contact: 12/26/2011 |
| | Data Release Frequency: No Update Planned |

LUST: Leaking Underground Fuel Tank Report (GEOTRACKER)

Leaking Underground Storage Tank (LUST) Sites included in GeoTracker. GeoTracker is the Water Boards data management system for sites that impact, or have the potential to impact, water quality in California, with emphasis on groundwater.

| | |
|-----------------------------------------|---------------------------------------------|
| Date of Government Version: 03/06/2023 | Source: State Water Resources Control Board |
| Date Data Arrived at EDR: 03/07/2023 | Telephone: see region list |
| Date Made Active in Reports: 03/30/2023 | Last EDR Contact: 03/07/2023 |
| Number of Days to Update: 23 | Next Scheduled EDR Contact: 06/19/2023 |
| | Data Release Frequency: Quarterly |

LUST REG 6L: Leaking Underground Storage Tank Case Listing

For more current information, please refer to the State Water Resources Control Board's LUST database.

| | |
|-----------------------------------------|-----------------------------------------------------------------------------|
| Date of Government Version: 09/09/2003 | Source: California Regional Water Quality Control Board Lahontan Region (6) |
| Date Data Arrived at EDR: 09/10/2003 | Telephone: 530-542-5572 |
| Date Made Active in Reports: 10/07/2003 | Last EDR Contact: 09/12/2011 |
| Number of Days to Update: 27 | Next Scheduled EDR Contact: 12/26/2011 |
| | Data Release Frequency: No Update Planned |

LUST REG 9: Leaking Underground Storage Tank Report

Orange, Riverside, San Diego counties. For more current information, please refer to the State Water Resources Control Board's LUST database.

| | |
|-----------------------------------------|------------------------------------------------------------------------------|
| Date of Government Version: 03/01/2001 | Source: California Regional Water Quality Control Board San Diego Region (9) |
| Date Data Arrived at EDR: 04/23/2001 | Telephone: 858-637-5595 |
| Date Made Active in Reports: 05/21/2001 | Last EDR Contact: 09/26/2011 |
| Number of Days to Update: 28 | Next Scheduled EDR Contact: 01/09/2012 |
| | Data Release Frequency: No Update Planned |

INDIAN LUST R8: Leaking Underground Storage Tanks on Indian Land

LUSTs on Indian land in Colorado, Montana, North Dakota, South Dakota, Utah and Wyoming.

| | |
|-----------------------------------------|----------------------------------------|
| Date of Government Version: 11/23/2022 | Source: EPA Region 8 |
| Date Data Arrived at EDR: 12/06/2022 | Telephone: 303-312-6271 |
| Date Made Active in Reports: 03/03/2023 | Last EDR Contact: 01/17/2023 |
| Number of Days to Update: 87 | Next Scheduled EDR Contact: 05/01/2023 |
| | Data Release Frequency: Varies |

INDIAN LUST R4: Leaking Underground Storage Tanks on Indian Land

LUSTs on Indian land in Florida, Mississippi and North Carolina.

GOVERNMENT RECORDS SEARCHED / DATA CURRENCY TRACKING

Date of Government Version: 11/26/2022
Date Data Arrived at EDR: 12/06/2022
Date Made Active in Reports: 03/03/2023
Number of Days to Update: 87

Source: EPA Region 4
Telephone: 404-562-8677
Last EDR Contact: 01/17/2023
Next Scheduled EDR Contact: 05/01/2023
Data Release Frequency: Varies

INDIAN LUST R1: Leaking Underground Storage Tanks on Indian Land
A listing of leaking underground storage tank locations on Indian Land.

Date of Government Version: 10/19/2022
Date Data Arrived at EDR: 12/06/2022
Date Made Active in Reports: 03/03/2023
Number of Days to Update: 87

Source: EPA Region 1
Telephone: 617-918-1313
Last EDR Contact: 01/17/2023
Next Scheduled EDR Contact: 05/01/2023
Data Release Frequency: Varies

INDIAN LUST R9: Leaking Underground Storage Tanks on Indian Land
LUSTs on Indian land in Arizona, California, New Mexico and Nevada

Date of Government Version: 11/23/2022
Date Data Arrived at EDR: 12/06/2022
Date Made Active in Reports: 03/03/2023
Number of Days to Update: 87

Source: Environmental Protection Agency
Telephone: 415-972-3372
Last EDR Contact: 01/17/2023
Next Scheduled EDR Contact: 05/01/2023
Data Release Frequency: Varies

INDIAN LUST R5: Leaking Underground Storage Tanks on Indian Land
Leaking underground storage tanks located on Indian Land in Michigan, Minnesota and Wisconsin.

Date of Government Version: 10/14/2022
Date Data Arrived at EDR: 12/06/2022
Date Made Active in Reports: 03/03/2023
Number of Days to Update: 87

Source: EPA, Region 5
Telephone: 312-886-7439
Last EDR Contact: 01/17/2023
Next Scheduled EDR Contact: 05/01/2023
Data Release Frequency: Varies

INDIAN LUST R6: Leaking Underground Storage Tanks on Indian Land
LUSTs on Indian land in New Mexico and Oklahoma.

Date of Government Version: 11/23/2022
Date Data Arrived at EDR: 12/06/2022
Date Made Active in Reports: 03/03/2023
Number of Days to Update: 87

Source: EPA Region 6
Telephone: 214-665-6597
Last EDR Contact: 01/17/2023
Next Scheduled EDR Contact: 05/01/2023
Data Release Frequency: Varies

INDIAN LUST R10: Leaking Underground Storage Tanks on Indian Land
LUSTs on Indian land in Alaska, Idaho, Oregon and Washington.

Date of Government Version: 04/20/2022
Date Data Arrived at EDR: 06/13/2022
Date Made Active in Reports: 08/16/2022
Number of Days to Update: 64

Source: EPA Region 10
Telephone: 206-553-2857
Last EDR Contact: 01/17/2023
Next Scheduled EDR Contact: 05/01/2023
Data Release Frequency: Varies

INDIAN LUST R7: Leaking Underground Storage Tanks on Indian Land
LUSTs on Indian land in Iowa, Kansas, and Nebraska

Date of Government Version: 10/14/2022
Date Data Arrived at EDR: 12/06/2022
Date Made Active in Reports: 03/03/2023
Number of Days to Update: 87

Source: EPA Region 7
Telephone: 913-551-7003
Last EDR Contact: 01/17/2023
Next Scheduled EDR Contact: 05/01/2023
Data Release Frequency: Varies

GOVERNMENT RECORDS SEARCHED / DATA CURRENCY TRACKING

CPS-SLIC: Statewide SLIC Cases (GEOTRACKER)

Cleanup Program Sites (CPS; also known as Site Cleanups [SC] and formerly known as Spills, Leaks, Investigations, and Cleanups [SLIC] sites) included in GeoTracker. GeoTracker is the Water Boards data management system for sites that impact, or have the potential to impact, water quality in California, with emphasis on groundwater.

| | |
|-----------------------------------------|---------------------------------------------|
| Date of Government Version: 03/06/2023 | Source: State Water Resources Control Board |
| Date Data Arrived at EDR: 03/07/2023 | Telephone: 866-480-1028 |
| Date Made Active in Reports: 03/31/2023 | Last EDR Contact: 03/07/2023 |
| Number of Days to Update: 24 | Next Scheduled EDR Contact: 06/19/2023 |
| | Data Release Frequency: Varies |

SLIC REG 1: Active Toxic Site Investigations

The SLIC (Spills, Leaks, Investigations and Cleanup) program is designed to protect and restore water quality from spills, leaks, and similar discharges.

| | |
|-----------------------------------------|---------------------------------------------------------------------------------|
| Date of Government Version: 04/03/2003 | Source: California Regional Water Quality Control Board, North Coast Region (1) |
| Date Data Arrived at EDR: 04/07/2003 | Telephone: 707-576-2220 |
| Date Made Active in Reports: 04/25/2003 | Last EDR Contact: 08/01/2011 |
| Number of Days to Update: 18 | Next Scheduled EDR Contact: 11/14/2011 |
| | Data Release Frequency: No Update Planned |

SLIC REG 2: Spills, Leaks, Investigation & Cleanup Cost Recovery Listing

The SLIC (Spills, Leaks, Investigations and Cleanup) program is designed to protect and restore water quality from spills, leaks, and similar discharges.

| | |
|-----------------------------------------|---------------------------------------------------------------------------|
| Date of Government Version: 09/30/2004 | Source: Regional Water Quality Control Board San Francisco Bay Region (2) |
| Date Data Arrived at EDR: 10/20/2004 | Telephone: 510-286-0457 |
| Date Made Active in Reports: 11/19/2004 | Last EDR Contact: 09/19/2011 |
| Number of Days to Update: 30 | Next Scheduled EDR Contact: 01/02/2012 |
| | Data Release Frequency: No Update Planned |

SLIC REG 3: Spills, Leaks, Investigation & Cleanup Cost Recovery Listing

The SLIC (Spills, Leaks, Investigations and Cleanup) program is designed to protect and restore water quality from spills, leaks, and similar discharges.

| | |
|-----------------------------------------|----------------------------------------------------------------------------------|
| Date of Government Version: 05/18/2006 | Source: California Regional Water Quality Control Board Central Coast Region (3) |
| Date Data Arrived at EDR: 05/18/2006 | Telephone: 805-549-3147 |
| Date Made Active in Reports: 06/15/2006 | Last EDR Contact: 07/18/2011 |
| Number of Days to Update: 28 | Next Scheduled EDR Contact: 10/31/2011 |
| | Data Release Frequency: No Update Planned |

SLIC REG 4: Spills, Leaks, Investigation & Cleanup Cost Recovery Listing

The SLIC (Spills, Leaks, Investigations and Cleanup) program is designed to protect and restore water quality from spills, leaks, and similar discharges.

| | |
|-----------------------------------------|-------------------------------------------------------------------|
| Date of Government Version: 11/17/2004 | Source: Region Water Quality Control Board Los Angeles Region (4) |
| Date Data Arrived at EDR: 11/18/2004 | Telephone: 213-576-6600 |
| Date Made Active in Reports: 01/04/2005 | Last EDR Contact: 07/01/2011 |
| Number of Days to Update: 47 | Next Scheduled EDR Contact: 10/17/2011 |
| | Data Release Frequency: No Update Planned |

SLIC REG 5: Spills, Leaks, Investigation & Cleanup Cost Recovery Listing

The SLIC (Spills, Leaks, Investigations and Cleanup) program is designed to protect and restore water quality from spills, leaks, and similar discharges.

| | |
|-----------------------------------------|------------------------------------------------------------------------|
| Date of Government Version: 04/01/2005 | Source: Regional Water Quality Control Board Central Valley Region (5) |
| Date Data Arrived at EDR: 04/05/2005 | Telephone: 916-464-3291 |
| Date Made Active in Reports: 04/21/2005 | Last EDR Contact: 09/12/2011 |
| Number of Days to Update: 16 | Next Scheduled EDR Contact: 12/26/2011 |
| | Data Release Frequency: No Update Planned |

GOVERNMENT RECORDS SEARCHED / DATA CURRENCY TRACKING

SLIC REG 6V: Spills, Leaks, Investigation & Cleanup Cost Recovery Listing

The SLIC (Spills, Leaks, Investigations and Cleanup) program is designed to protect and restore water quality from spills, leaks, and similar discharges.

Date of Government Version: 05/24/2005
Date Data Arrived at EDR: 05/25/2005
Date Made Active in Reports: 06/16/2005
Number of Days to Update: 22

Source: Regional Water Quality Control Board, Victorville Branch
Telephone: 619-241-6583
Last EDR Contact: 08/15/2011
Next Scheduled EDR Contact: 11/28/2011
Data Release Frequency: No Update Planned

SLIC REG 6L: SLIC Sites

The SLIC (Spills, Leaks, Investigations and Cleanup) program is designed to protect and restore water quality from spills, leaks, and similar discharges.

Date of Government Version: 09/07/2004
Date Data Arrived at EDR: 09/07/2004
Date Made Active in Reports: 10/12/2004
Number of Days to Update: 35

Source: California Regional Water Quality Control Board, Lahontan Region
Telephone: 530-542-5574
Last EDR Contact: 08/15/2011
Next Scheduled EDR Contact: 11/28/2011
Data Release Frequency: No Update Planned

SLIC REG 7: SLIC List

The SLIC (Spills, Leaks, Investigations and Cleanup) program is designed to protect and restore water quality from spills, leaks, and similar discharges.

Date of Government Version: 11/24/2004
Date Data Arrived at EDR: 11/29/2004
Date Made Active in Reports: 01/04/2005
Number of Days to Update: 36

Source: California Regional Quality Control Board, Colorado River Basin Region
Telephone: 760-346-7491
Last EDR Contact: 08/01/2011
Next Scheduled EDR Contact: 11/14/2011
Data Release Frequency: No Update Planned

SLIC REG 8: Spills, Leaks, Investigation & Cleanup Cost Recovery Listing

The SLIC (Spills, Leaks, Investigations and Cleanup) program is designed to protect and restore water quality from spills, leaks, and similar discharges.

Date of Government Version: 04/03/2008
Date Data Arrived at EDR: 04/03/2008
Date Made Active in Reports: 04/14/2008
Number of Days to Update: 11

Source: California Region Water Quality Control Board Santa Ana Region (8)
Telephone: 951-782-3298
Last EDR Contact: 09/12/2011
Next Scheduled EDR Contact: 12/26/2011
Data Release Frequency: No Update Planned

SLIC REG 9: Spills, Leaks, Investigation & Cleanup Cost Recovery Listing

The SLIC (Spills, Leaks, Investigations and Cleanup) program is designed to protect and restore water quality from spills, leaks, and similar discharges.

Date of Government Version: 09/10/2007
Date Data Arrived at EDR: 09/11/2007
Date Made Active in Reports: 09/28/2007
Number of Days to Update: 17

Source: California Regional Water Quality Control Board San Diego Region (9)
Telephone: 858-467-2980
Last EDR Contact: 08/08/2011
Next Scheduled EDR Contact: 11/21/2011
Data Release Frequency: No Update Planned

Lists of state and tribal registered storage tanks

FEMA UST: Underground Storage Tank Listing

A listing of all FEMA owned underground storage tanks.

Date of Government Version: 10/14/2021
Date Data Arrived at EDR: 11/05/2021
Date Made Active in Reports: 02/01/2022
Number of Days to Update: 88

Source: FEMA
Telephone: 202-646-5797
Last EDR Contact: 03/29/2023
Next Scheduled EDR Contact: 07/17/2023
Data Release Frequency: Varies

GOVERNMENT RECORDS SEARCHED / DATA CURRENCY TRACKING

MILITARY UST SITES: Military UST Sites (GEOTRACKER)

Military ust sites

Date of Government Version: 03/06/2023
Date Data Arrived at EDR: 03/07/2023
Date Made Active in Reports: 03/31/2023
Number of Days to Update: 24

Source: State Water Resources Control Board
Telephone: 866-480-1028
Last EDR Contact: 03/07/2023
Next Scheduled EDR Contact: 06/19/2023
Data Release Frequency: Varies

UST CLOSURE: Proposed Closure of Underground Storage Tank (UST) Cases

UST cases that are being considered for closure by either the State Water Resources Control Board or the Executive Director have been posted for a 60-day public comment period. UST Case Closures being proposed for consideration by the State Water Resources Control Board. These are primarily UST cases that meet closure criteria under the decisional framework in State Water Board Resolution No. 92-49 and other Board orders. UST Case Closures proposed for consideration by the Executive Director pursuant to State Water Board Resolution No. 2012-0061. These are cases that meet the criteria of the Low-Threat UST Case Closure Policy. UST Case Closure Review Denials and Approved Orders.

Date of Government Version: 11/28/2022
Date Data Arrived at EDR: 12/02/2022
Date Made Active in Reports: 02/23/2023
Number of Days to Update: 83

Source: State Water Resources Control Board
Telephone: 916-327-7844
Last EDR Contact: 03/07/2023
Next Scheduled EDR Contact: 06/19/2023
Data Release Frequency: Varies

UST: Active UST Facilities

Active UST facilities gathered from the local regulatory agencies

Date of Government Version: 12/02/2022
Date Data Arrived at EDR: 12/02/2022
Date Made Active in Reports: 02/22/2023
Number of Days to Update: 82

Source: SWRCB
Telephone: 916-341-5851
Last EDR Contact: 03/07/2023
Next Scheduled EDR Contact: 06/19/2023
Data Release Frequency: Semi-Annually

AST: Aboveground Petroleum Storage Tank Facilities

A listing of aboveground storage tank petroleum storage tank locations.

Date of Government Version: 07/06/2016
Date Data Arrived at EDR: 07/12/2016
Date Made Active in Reports: 09/19/2016
Number of Days to Update: 69

Source: California Environmental Protection Agency
Telephone: 916-327-5092
Last EDR Contact: 03/09/2023
Next Scheduled EDR Contact: 06/26/2023
Data Release Frequency: Varies

INDIAN UST R10: Underground Storage Tanks on Indian Land

The Indian Underground Storage Tank (UST) database provides information about underground storage tanks on Indian land in EPA Region 10 (Alaska, Idaho, Oregon, Washington, and Tribal Nations).

Date of Government Version: 04/20/2022
Date Data Arrived at EDR: 06/13/2022
Date Made Active in Reports: 08/16/2022
Number of Days to Update: 64

Source: EPA Region 10
Telephone: 206-553-2857
Last EDR Contact: 01/17/2023
Next Scheduled EDR Contact: 05/01/2023
Data Release Frequency: Varies

INDIAN UST R6: Underground Storage Tanks on Indian Land

The Indian Underground Storage Tank (UST) database provides information about underground storage tanks on Indian land in EPA Region 6 (Louisiana, Arkansas, Oklahoma, New Mexico, Texas and 65 Tribes).

Date of Government Version: 11/23/2022
Date Data Arrived at EDR: 12/06/2022
Date Made Active in Reports: 03/03/2023
Number of Days to Update: 87

Source: EPA Region 6
Telephone: 214-665-7591
Last EDR Contact: 01/17/2023
Next Scheduled EDR Contact: 05/01/2023
Data Release Frequency: Varies

GOVERNMENT RECORDS SEARCHED / DATA CURRENCY TRACKING

INDIAN UST R5: Underground Storage Tanks on Indian Land

The Indian Underground Storage Tank (UST) database provides information about underground storage tanks on Indian land in EPA Region 5 (Michigan, Minnesota and Wisconsin and Tribal Nations).

| | |
|-----------------------------------------|----------------------------------------|
| Date of Government Version: 10/14/2022 | Source: EPA Region 5 |
| Date Data Arrived at EDR: 12/06/2022 | Telephone: 312-886-6136 |
| Date Made Active in Reports: 03/03/2023 | Last EDR Contact: 01/17/2023 |
| Number of Days to Update: 87 | Next Scheduled EDR Contact: 05/01/2023 |
| | Data Release Frequency: Varies |

INDIAN UST R4: Underground Storage Tanks on Indian Land

The Indian Underground Storage Tank (UST) database provides information about underground storage tanks on Indian land in EPA Region 4 (Alabama, Florida, Georgia, Kentucky, Mississippi, North Carolina, South Carolina, Tennessee and Tribal Nations)

| | |
|-----------------------------------------|----------------------------------------|
| Date of Government Version: 11/23/2022 | Source: EPA Region 4 |
| Date Data Arrived at EDR: 12/06/2022 | Telephone: 404-562-9424 |
| Date Made Active in Reports: 03/03/2023 | Last EDR Contact: 01/17/2023 |
| Number of Days to Update: 87 | Next Scheduled EDR Contact: 05/01/2023 |
| | Data Release Frequency: Varies |

INDIAN UST R9: Underground Storage Tanks on Indian Land

The Indian Underground Storage Tank (UST) database provides information about underground storage tanks on Indian land in EPA Region 9 (Arizona, California, Hawaii, Nevada, the Pacific Islands, and Tribal Nations).

| | |
|-----------------------------------------|----------------------------------------|
| Date of Government Version: 11/23/2022 | Source: EPA Region 9 |
| Date Data Arrived at EDR: 12/06/2022 | Telephone: 415-972-3368 |
| Date Made Active in Reports: 03/03/2023 | Last EDR Contact: 01/17/2023 |
| Number of Days to Update: 87 | Next Scheduled EDR Contact: 05/01/2023 |
| | Data Release Frequency: Varies |

INDIAN UST R7: Underground Storage Tanks on Indian Land

The Indian Underground Storage Tank (UST) database provides information about underground storage tanks on Indian land in EPA Region 7 (Iowa, Kansas, Missouri, Nebraska, and 9 Tribal Nations).

| | |
|-----------------------------------------|----------------------------------------|
| Date of Government Version: 10/14/2022 | Source: EPA Region 7 |
| Date Data Arrived at EDR: 12/06/2022 | Telephone: 913-551-7003 |
| Date Made Active in Reports: 03/03/2023 | Last EDR Contact: 01/17/2023 |
| Number of Days to Update: 87 | Next Scheduled EDR Contact: 05/01/2023 |
| | Data Release Frequency: Varies |

INDIAN UST R1: Underground Storage Tanks on Indian Land

The Indian Underground Storage Tank (UST) database provides information about underground storage tanks on Indian land in EPA Region 1 (Connecticut, Maine, Massachusetts, New Hampshire, Rhode Island, Vermont and ten Tribal Nations).

| | |
|-----------------------------------------|----------------------------------------|
| Date of Government Version: 10/19/2022 | Source: EPA, Region 1 |
| Date Data Arrived at EDR: 12/06/2022 | Telephone: 617-918-1313 |
| Date Made Active in Reports: 03/03/2023 | Last EDR Contact: 01/17/2023 |
| Number of Days to Update: 87 | Next Scheduled EDR Contact: 05/01/2023 |
| | Data Release Frequency: Varies |

INDIAN UST R8: Underground Storage Tanks on Indian Land

The Indian Underground Storage Tank (UST) database provides information about underground storage tanks on Indian land in EPA Region 8 (Colorado, Montana, North Dakota, South Dakota, Utah, Wyoming and 27 Tribal Nations).

| | |
|-----------------------------------------|----------------------------------------|
| Date of Government Version: 11/23/2022 | Source: EPA Region 8 |
| Date Data Arrived at EDR: 12/06/2022 | Telephone: 303-312-6137 |
| Date Made Active in Reports: 03/03/2023 | Last EDR Contact: 01/17/2023 |
| Number of Days to Update: 87 | Next Scheduled EDR Contact: 05/01/2023 |
| | Data Release Frequency: Varies |

GOVERNMENT RECORDS SEARCHED / DATA CURRENCY TRACKING

Lists of state and tribal voluntary cleanup sites

INDIAN VCP R7: Voluntary Cleanup Priority Listing

A listing of voluntary cleanup priority sites located on Indian Land located in Region 7.

| | |
|-----------------------------------------|----------------------------------------|
| Date of Government Version: 03/20/2008 | Source: EPA, Region 7 |
| Date Data Arrived at EDR: 04/22/2008 | Telephone: 913-551-7365 |
| Date Made Active in Reports: 05/19/2008 | Last EDR Contact: 07/08/2021 |
| Number of Days to Update: 27 | Next Scheduled EDR Contact: 07/20/2009 |
| | Data Release Frequency: Varies |

INDIAN VCP R1: Voluntary Cleanup Priority Listing

A listing of voluntary cleanup priority sites located on Indian Land located in Region 1.

| | |
|-----------------------------------------|----------------------------------------|
| Date of Government Version: 07/27/2015 | Source: EPA, Region 1 |
| Date Data Arrived at EDR: 09/29/2015 | Telephone: 617-918-1102 |
| Date Made Active in Reports: 02/18/2016 | Last EDR Contact: 03/17/2023 |
| Number of Days to Update: 142 | Next Scheduled EDR Contact: 07/03/2023 |
| | Data Release Frequency: Varies |

VCP: Voluntary Cleanup Program Properties

Contains low threat level properties with either confirmed or unconfirmed releases and the project proponents have request that DTSC oversee investigation and/or cleanup activities and have agreed to provide coverage for DTSC's costs.

| | |
|-----------------------------------------|------------------------------------------------|
| Date of Government Version: 01/23/2023 | Source: Department of Toxic Substances Control |
| Date Data Arrived at EDR: 01/24/2023 | Telephone: 916-323-3400 |
| Date Made Active in Reports: 04/10/2023 | Last EDR Contact: 01/24/2023 |
| Number of Days to Update: 76 | Next Scheduled EDR Contact: 05/08/2023 |
| | Data Release Frequency: Quarterly |

Lists of state and tribal brownfield sites

BROWNFIELDS: Considered Brownfields Sites Listing

A listing of sites the SWRCB considers to be Brownfields since these are sites have come to them through the MOA Process.

| | |
|-----------------------------------------|---------------------------------------------|
| Date of Government Version: 12/14/2022 | Source: State Water Resources Control Board |
| Date Data Arrived at EDR: 12/14/2022 | Telephone: 916-323-7905 |
| Date Made Active in Reports: 03/07/2023 | Last EDR Contact: 03/21/2023 |
| Number of Days to Update: 83 | Next Scheduled EDR Contact: 07/03/2023 |
| | Data Release Frequency: Quarterly |

ADDITIONAL ENVIRONMENTAL RECORDS

Local Brownfield lists

US BROWNFIELDS: A Listing of Brownfields Sites

Brownfields are real property, the expansion, redevelopment, or reuse of which may be complicated by the presence or potential presence of a hazardous substance, pollutant, or contaminant. Cleaning up and reinvesting in these properties takes development pressures off of undeveloped, open land, and both improves and protects the environment. Assessment, Cleanup and Redevelopment Exchange System (ACRES) stores information reported by EPA Brownfields grant recipients on brownfields properties assessed or cleaned up with grant funding as well as information on Targeted Brownfields Assessments performed by EPA Regions. A listing of ACRES Brownfield sites is obtained from Cleanups in My Community. Cleanups in My Community provides information on Brownfields properties for which information is reported back to EPA, as well as areas served by Brownfields grant programs.

| | |
|-----------------------------------------|-----------------------------------------|
| Date of Government Version: 02/23/2022 | Source: Environmental Protection Agency |
| Date Data Arrived at EDR: 03/10/2022 | Telephone: 202-566-2777 |
| Date Made Active in Reports: 03/10/2022 | Last EDR Contact: 04/04/2023 |
| Number of Days to Update: 0 | Next Scheduled EDR Contact: 06/26/2023 |
| | Data Release Frequency: Semi-Annually |

GOVERNMENT RECORDS SEARCHED / DATA CURRENCY TRACKING

Local Lists of Landfill / Solid Waste Disposal Sites

WMUDS/SWAT: Waste Management Unit Database

Waste Management Unit Database System. WMUDS is used by the State Water Resources Control Board staff and the Regional Water Quality Control Boards for program tracking and inventory of waste management units. WMUDS is composed of the following databases: Facility Information, Scheduled Inspections Information, Waste Management Unit Information, SWAT Program Information, SWAT Report Summary Information, SWAT Report Summary Data, Chapter 15 (formerly Subchapter 15) Information, Chapter 15 Monitoring Parameters, TPCA Program Information, RCRA Program Information, Closure Information, and Interested Parties Information.

| | |
|-----------------------------------------|---------------------------------------------|
| Date of Government Version: 04/01/2000 | Source: State Water Resources Control Board |
| Date Data Arrived at EDR: 04/10/2000 | Telephone: 916-227-4448 |
| Date Made Active in Reports: 05/10/2000 | Last EDR Contact: 01/20/2023 |
| Number of Days to Update: 30 | Next Scheduled EDR Contact: 05/08/2023 |
| | Data Release Frequency: No Update Planned |

SWRCY: Recycler Database

A listing of recycling facilities in California.

| | |
|-----------------------------------------|----------------------------------------|
| Date of Government Version: 12/02/2022 | Source: Department of Conservation |
| Date Data Arrived at EDR: 12/02/2022 | Telephone: 916-323-3836 |
| Date Made Active in Reports: 02/22/2023 | Last EDR Contact: 03/07/2023 |
| Number of Days to Update: 82 | Next Scheduled EDR Contact: 06/19/2023 |
| | Data Release Frequency: Quarterly |

HAULERS: Registered Waste Tire Haulers Listing

A listing of registered waste tire haulers.

| | |
|-----------------------------------------|-------------------------------------------|
| Date of Government Version: 11/16/2022 | Source: Integrated Waste Management Board |
| Date Data Arrived at EDR: 11/22/2022 | Telephone: 916-341-6422 |
| Date Made Active in Reports: 02/13/2023 | Last EDR Contact: 02/15/2023 |
| Number of Days to Update: 83 | Next Scheduled EDR Contact: 05/22/2023 |
| | Data Release Frequency: Varies |

INDIAN ODI: Report on the Status of Open Dumps on Indian Lands

Location of open dumps on Indian land.

| | |
|-----------------------------------------|-----------------------------------------|
| Date of Government Version: 12/31/1998 | Source: Environmental Protection Agency |
| Date Data Arrived at EDR: 12/03/2007 | Telephone: 703-308-8245 |
| Date Made Active in Reports: 01/24/2008 | Last EDR Contact: 01/20/2023 |
| Number of Days to Update: 52 | Next Scheduled EDR Contact: 05/08/2023 |
| | Data Release Frequency: Varies |

DEBRIS REGION 9: Torres Martinez Reservation Illegal Dump Site Locations

A listing of illegal dump sites location on the Torres Martinez Indian Reservation located in eastern Riverside County and northern Imperial County, California.

| | |
|-----------------------------------------|-------------------------------------------|
| Date of Government Version: 01/12/2009 | Source: EPA, Region 9 |
| Date Data Arrived at EDR: 05/07/2009 | Telephone: 415-947-4219 |
| Date Made Active in Reports: 09/21/2009 | Last EDR Contact: 01/13/2023 |
| Number of Days to Update: 137 | Next Scheduled EDR Contact: 05/01/2023 |
| | Data Release Frequency: No Update Planned |

ODI: Open Dump Inventory

An open dump is defined as a disposal facility that does not comply with one or more of the Part 257 or Part 258 Subtitle D Criteria.

| | |
|-----------------------------------------|-------------------------------------------|
| Date of Government Version: 06/30/1985 | Source: Environmental Protection Agency |
| Date Data Arrived at EDR: 08/09/2004 | Telephone: 800-424-9346 |
| Date Made Active in Reports: 09/17/2004 | Last EDR Contact: 06/09/2004 |
| Number of Days to Update: 39 | Next Scheduled EDR Contact: N/A |
| | Data Release Frequency: No Update Planned |

GOVERNMENT RECORDS SEARCHED / DATA CURRENCY TRACKING

IHS OPEN DUMPS: Open Dumps on Indian Land

A listing of all open dumps located on Indian Land in the United States.

| | |
|-----------------------------------------|----------------------------------------------------------------------|
| Date of Government Version: 04/01/2014 | Source: Department of Health & Human Services, Indian Health Service |
| Date Data Arrived at EDR: 08/06/2014 | Telephone: 301-443-1452 |
| Date Made Active in Reports: 01/29/2015 | Last EDR Contact: 01/27/2023 |
| Number of Days to Update: 176 | Next Scheduled EDR Contact: 05/08/2023 |
| | Data Release Frequency: Varies |

Local Lists of Hazardous waste / Contaminated Sites

US HIST CDL: National Clandestine Laboratory Register

A listing of clandestine drug lab locations that have been removed from the DEAs National Clandestine Laboratory Register.

| | |
|-----------------------------------------|-------------------------------------------|
| Date of Government Version: 01/06/2023 | Source: Drug Enforcement Administration |
| Date Data Arrived at EDR: 02/02/2023 | Telephone: 202-307-1000 |
| Date Made Active in Reports: 02/10/2023 | Last EDR Contact: 02/02/2023 |
| Number of Days to Update: 8 | Next Scheduled EDR Contact: 06/05/2023 |
| | Data Release Frequency: No Update Planned |

HIST CAL-SITES: Calsites Database

The Calsites database contains potential or confirmed hazardous substance release properties. In 1996, California EPA reevaluated and significantly reduced the number of sites in the Calsites database. No longer updated by the state agency. It has been replaced by ENVIROSTOR.

| | |
|-----------------------------------------|-----------------------------------------------|
| Date of Government Version: 08/08/2005 | Source: Department of Toxic Substance Control |
| Date Data Arrived at EDR: 08/03/2006 | Telephone: 916-323-3400 |
| Date Made Active in Reports: 08/24/2006 | Last EDR Contact: 02/23/2009 |
| Number of Days to Update: 21 | Next Scheduled EDR Contact: 05/25/2009 |
| | Data Release Frequency: No Update Planned |

SCH: School Property Evaluation Program

This category contains proposed and existing school sites that are being evaluated by DTSC for possible hazardous materials contamination. In some cases, these properties may be listed in the CalSites category depending on the level of threat to public health and safety or the environment they pose.

| | |
|-----------------------------------------|------------------------------------------------|
| Date of Government Version: 01/23/2023 | Source: Department of Toxic Substances Control |
| Date Data Arrived at EDR: 01/24/2023 | Telephone: 916-323-3400 |
| Date Made Active in Reports: 04/10/2023 | Last EDR Contact: 01/24/2023 |
| Number of Days to Update: 76 | Next Scheduled EDR Contact: 05/08/2023 |
| | Data Release Frequency: Quarterly |

CDL: Clandestine Drug Labs

A listing of drug lab locations. Listing of a location in this database does not indicate that any illegal drug lab materials were or were not present there, and does not constitute a determination that the location either requires or does not require additional cleanup work.

| | |
|-----------------------------------------|------------------------------------------------|
| Date of Government Version: 12/31/2020 | Source: Department of Toxic Substances Control |
| Date Data Arrived at EDR: 11/30/2022 | Telephone: 916-255-6504 |
| Date Made Active in Reports: 02/09/2023 | Last EDR Contact: 03/22/2023 |
| Number of Days to Update: 71 | Next Scheduled EDR Contact: 05/15/2023 |
| | Data Release Frequency: Varies |

TOXIC PITS: Toxic Pits Cleanup Act Sites

Toxic PITS Cleanup Act Sites. TOXIC PITS identifies sites suspected of containing hazardous substances where cleanup has not yet been completed.

| | |
|-----------------------------------------|---------------------------------------------|
| Date of Government Version: 07/01/1995 | Source: State Water Resources Control Board |
| Date Data Arrived at EDR: 08/30/1995 | Telephone: 916-227-4364 |
| Date Made Active in Reports: 09/26/1995 | Last EDR Contact: 01/26/2009 |
| Number of Days to Update: 27 | Next Scheduled EDR Contact: 04/27/2009 |
| | Data Release Frequency: No Update Planned |

GOVERNMENT RECORDS SEARCHED / DATA CURRENCY TRACKING

CERS HAZ WASTE: CERS HAZ WASTE

List of sites in the California Environmental Protection Agency (CalEPA) Regulated Site Portal which fall under the Hazardous Chemical Management, Hazardous Waste Onsite Treatment, Household Hazardous Waste Collection, Hazardous Waste Generator, and RCRA LQ HW Generator programs.

| | |
|-----------------------------------------|----------------------------------------|
| Date of Government Version: 01/05/2023 | Source: CalEPA |
| Date Data Arrived at EDR: 01/06/2023 | Telephone: 916-323-2514 |
| Date Made Active in Reports: 01/11/2023 | Last EDR Contact: 01/06/2023 |
| Number of Days to Update: 5 | Next Scheduled EDR Contact: 05/01/2023 |
| | Data Release Frequency: Quarterly |

US CDL: Clandestine Drug Labs

A listing of clandestine drug lab locations. The U.S. Department of Justice ("the Department") provides this web site as a public service. It contains addresses of some locations where law enforcement agencies reported they found chemicals or other items that indicated the presence of either clandestine drug laboratories or dumpsites. In most cases, the source of the entries is not the Department, and the Department has not verified the entry and does not guarantee its accuracy. Members of the public must verify the accuracy of all entries by, for example, contacting local law enforcement and local health departments.

| | |
|-----------------------------------------|-----------------------------------------|
| Date of Government Version: 01/06/2023 | Source: Drug Enforcement Administration |
| Date Data Arrived at EDR: 02/02/2023 | Telephone: 202-307-1000 |
| Date Made Active in Reports: 02/10/2023 | Last EDR Contact: 02/02/2023 |
| Number of Days to Update: 8 | Next Scheduled EDR Contact: 06/05/2023 |
| | Data Release Frequency: Quarterly |

Local Lists of Registered Storage Tanks

SWEEPS UST: SWEEPS UST Listing

Statewide Environmental Evaluation and Planning System. This underground storage tank listing was updated and maintained by a company contacted by the SWRCB in the early 1990's. The listing is no longer updated or maintained. The local agency is the contact for more information on a site on the SWEEPS list.

| | |
|-----------------------------------------|---------------------------------------------|
| Date of Government Version: 06/01/1994 | Source: State Water Resources Control Board |
| Date Data Arrived at EDR: 07/07/2005 | Telephone: N/A |
| Date Made Active in Reports: 08/11/2005 | Last EDR Contact: 06/03/2005 |
| Number of Days to Update: 35 | Next Scheduled EDR Contact: N/A |
| | Data Release Frequency: No Update Planned |

HIST UST: Hazardous Substance Storage Container Database

The Hazardous Substance Storage Container Database is a historical listing of UST sites. Refer to local/county source for current data.

| | |
|-----------------------------------------|---------------------------------------------|
| Date of Government Version: 10/15/1990 | Source: State Water Resources Control Board |
| Date Data Arrived at EDR: 01/25/1991 | Telephone: 916-341-5851 |
| Date Made Active in Reports: 02/12/1991 | Last EDR Contact: 07/26/2001 |
| Number of Days to Update: 18 | Next Scheduled EDR Contact: N/A |
| | Data Release Frequency: No Update Planned |

SAN FRANCISCO AST: Aboveground Storage Tank Site Listing

Aboveground storage tank sites

| | |
|-----------------------------------------|----------------------------------------------------------|
| Date of Government Version: 11/03/2022 | Source: San Francisco County Department of Public Health |
| Date Data Arrived at EDR: 11/07/2022 | Telephone: 415-252-3896 |
| Date Made Active in Reports: 01/24/2023 | Last EDR Contact: 01/27/2023 |
| Number of Days to Update: 78 | Next Scheduled EDR Contact: 05/15/2023 |
| | Data Release Frequency: Varies |

CA FID UST: Facility Inventory Database

The Facility Inventory Database (FID) contains a historical listing of active and inactive underground storage tank locations from the State Water Resource Control Board. Refer to local/county source for current data.

GOVERNMENT RECORDS SEARCHED / DATA CURRENCY TRACKING

Date of Government Version: 10/31/1994
Date Data Arrived at EDR: 09/05/1995
Date Made Active in Reports: 09/29/1995
Number of Days to Update: 24

Source: California Environmental Protection Agency
Telephone: 916-341-5851
Last EDR Contact: 12/28/1998
Next Scheduled EDR Contact: N/A
Data Release Frequency: No Update Planned

CERS TANKS: California Environmental Reporting System (CERS) Tanks

List of sites in the California Environmental Protection Agency (CalEPA) Regulated Site Portal which fall under the Aboveground Petroleum Storage and Underground Storage Tank regulatory programs.

Date of Government Version: 01/06/2023
Date Data Arrived at EDR: 01/06/2023
Date Made Active in Reports: 01/11/2023
Number of Days to Update: 5

Source: California Environmental Protection Agency
Telephone: 916-323-2514
Last EDR Contact: 10/17/2022
Next Scheduled EDR Contact: 05/01/2023
Data Release Frequency: Quarterly

Local Land Records

LIENS: Environmental Liens Listing

A listing of property locations with environmental liens for California where DTSC is a lien holder.

Date of Government Version: 02/23/2023
Date Data Arrived at EDR: 02/24/2023
Date Made Active in Reports: 03/23/2023
Number of Days to Update: 27

Source: Department of Toxic Substances Control
Telephone: 916-323-3400
Last EDR Contact: 02/23/2023
Next Scheduled EDR Contact: 06/12/2023
Data Release Frequency: Varies

LIENS 2: CERCLA Lien Information

A Federal CERCLA ('Superfund') lien can exist by operation of law at any site or property at which EPA has spent Superfund monies. These monies are spent to investigate and address releases and threatened releases of contamination. CERCLIS provides information as to the identity of these sites and properties.

Date of Government Version: 01/25/2023
Date Data Arrived at EDR: 02/02/2023
Date Made Active in Reports: 02/28/2023
Number of Days to Update: 26

Source: Environmental Protection Agency
Telephone: 202-564-6023
Last EDR Contact: 04/03/2023
Next Scheduled EDR Contact: 07/10/2023
Data Release Frequency: Semi-Annually

DEED: Deed Restriction Listing

Site Mitigation and Brownfields Reuse Program Facility Sites with Deed Restrictions & Hazardous Waste Management Program Facility Sites with Deed / Land Use Restriction. The DTSC Site Mitigation and Brownfields Reuse Program (SMBRP) list includes sites cleaned up under the program's oversight and generally does not include current or former hazardous waste facilities that required a hazardous waste facility permit. The list represents deed restrictions that are active. Some sites have multiple deed restrictions. The DTSC Hazardous Waste Management Program (HWMP) has developed a list of current or former hazardous waste facilities that have a recorded land use restriction at the local county recorder's office. The land use restrictions on this list were required by the DTSC HWMP as a result of the presence of hazardous substances that remain on site after the facility (or part of the facility) has been closed or cleaned up. The types of land use restriction include deed notice, deed restriction, or a land use restriction that binds current and future owners.

Date of Government Version: 11/28/2022
Date Data Arrived at EDR: 11/29/2022
Date Made Active in Reports: 02/13/2023
Number of Days to Update: 76

Source: DTSC and SWRCB
Telephone: 916-323-3400
Last EDR Contact: 02/28/2023
Next Scheduled EDR Contact: 06/12/2023
Data Release Frequency: Semi-Annually

Records of Emergency Release Reports

GOVERNMENT RECORDS SEARCHED / DATA CURRENCY TRACKING

HMIRS: Hazardous Materials Information Reporting System

Hazardous Materials Incident Report System. HMIRS contains hazardous material spill incidents reported to DOT.

| | |
|-----------------------------------------|-------------------------------------------|
| Date of Government Version: 12/13/2022 | Source: U.S. Department of Transportation |
| Date Data Arrived at EDR: 12/14/2022 | Telephone: 202-366-4555 |
| Date Made Active in Reports: 03/10/2023 | Last EDR Contact: 03/21/2023 |
| Number of Days to Update: 86 | Next Scheduled EDR Contact: 07/03/2023 |
| | Data Release Frequency: Quarterly |

CHMIRS: California Hazardous Material Incident Report System

California Hazardous Material Incident Reporting System. CHMIRS contains information on reported hazardous material incidents (accidental releases or spills).

| | |
|-----------------------------------------|----------------------------------------|
| Date of Government Version: 08/02/2022 | Source: Office of Emergency Services |
| Date Data Arrived at EDR: 10/17/2022 | Telephone: 916-845-8400 |
| Date Made Active in Reports: 01/04/2023 | Last EDR Contact: 01/20/2023 |
| Number of Days to Update: 79 | Next Scheduled EDR Contact: 05/01/2023 |
| | Data Release Frequency: Semi-Annually |

LDS: Land Disposal Sites Listing (GEOTRACKER)

Land Disposal sites (Landfills) included in GeoTracker. GeoTracker is the Water Boards data management system for sites that impact, or have the potential to impact, water quality in California, with emphasis on groundwater.

| | |
|-----------------------------------------|-------------------------------------------|
| Date of Government Version: 03/06/2023 | Source: State Water Quality Control Board |
| Date Data Arrived at EDR: 03/07/2023 | Telephone: 866-480-1028 |
| Date Made Active in Reports: 03/30/2023 | Last EDR Contact: 03/07/2023 |
| Number of Days to Update: 23 | Next Scheduled EDR Contact: 06/19/2023 |
| | Data Release Frequency: Quarterly |

MCS: Military Cleanup Sites Listing (GEOTRACKER)

Military sites (consisting of: Military UST sites; Military Privatized sites; and Military Cleanup sites [formerly known as DoD non UST]) included in GeoTracker. GeoTracker is the Water Boards data management system for sites that impact, or have the potential to impact, water quality in California, with emphasis on groundwater.

| | |
|-----------------------------------------|---------------------------------------------|
| Date of Government Version: 03/06/2023 | Source: State Water Resources Control Board |
| Date Data Arrived at EDR: 03/07/2023 | Telephone: 866-480-1028 |
| Date Made Active in Reports: 03/31/2023 | Last EDR Contact: 03/07/2023 |
| Number of Days to Update: 24 | Next Scheduled EDR Contact: 06/19/2023 |
| | Data Release Frequency: Quarterly |

SPILLS 90: SPILLS90 data from FirstSearch

Spills 90 includes those spill and release records available exclusively from FirstSearch databases. Typically, they may include chemical, oil and/or hazardous substance spills recorded after 1990. Duplicate records that are already included in EDR incident and release records are not included in Spills 90.

| | |
|-----------------------------------------|-------------------------------------------|
| Date of Government Version: 06/06/2012 | Source: FirstSearch |
| Date Data Arrived at EDR: 01/03/2013 | Telephone: N/A |
| Date Made Active in Reports: 02/22/2013 | Last EDR Contact: 01/03/2013 |
| Number of Days to Update: 50 | Next Scheduled EDR Contact: N/A |
| | Data Release Frequency: No Update Planned |

Other Ascertainable Records

RCRA NonGen / NLR: RCRA - Non Generators / No Longer Regulated

RCRAInfo is EPA's comprehensive information system, providing access to data supporting the Resource Conservation and Recovery Act (RCRA) of 1976 and the Hazardous and Solid Waste Amendments (HSWA) of 1984. The database includes selective information on sites which generate, transport, store, treat and/or dispose of hazardous waste as defined by the Resource Conservation and Recovery Act (RCRA). Non-Generators do not presently generate hazardous waste.

GOVERNMENT RECORDS SEARCHED / DATA CURRENCY TRACKING

Date of Government Version: 03/06/2023
Date Data Arrived at EDR: 03/09/2023
Date Made Active in Reports: 03/20/2023
Number of Days to Update: 11

Source: Environmental Protection Agency
Telephone: (415) 495-8895
Last EDR Contact: 03/09/2023
Next Scheduled EDR Contact: 07/03/2023
Data Release Frequency: Quarterly

FUDS: Formerly Used Defense Sites

The listing includes locations of Formerly Used Defense Sites properties where the US Army Corps of Engineers is actively working or will take necessary cleanup actions.

Date of Government Version: 11/01/2022
Date Data Arrived at EDR: 11/10/2022
Date Made Active in Reports: 02/09/2023
Number of Days to Update: 91

Source: U.S. Army Corps of Engineers
Telephone: 202-528-4285
Last EDR Contact: 02/14/2023
Next Scheduled EDR Contact: 05/29/2023
Data Release Frequency: Varies

DOD: Department of Defense Sites

This data set consists of federally owned or administered lands, administered by the Department of Defense, that have any area equal to or greater than 640 acres of the United States, Puerto Rico, and the U.S. Virgin Islands.

Date of Government Version: 06/07/2021
Date Data Arrived at EDR: 07/13/2021
Date Made Active in Reports: 03/09/2022
Number of Days to Update: 239

Source: USGS
Telephone: 888-275-8747
Last EDR Contact: 01/13/2023
Next Scheduled EDR Contact: 04/24/2023
Data Release Frequency: Varies

FEDLAND: Federal and Indian Lands

Federally and Indian administrated lands of the United States. Lands included are administrated by: Army Corps of Engineers, Bureau of Reclamation, National Wild and Scenic River, National Wildlife Refuge, Public Domain Land, Wilderness, Wilderness Study Area, Wildlife Management Area, Bureau of Indian Affairs, Bureau of Land Management, Department of Justice, Forest Service, Fish and Wildlife Service, National Park Service.

Date of Government Version: 04/02/2018
Date Data Arrived at EDR: 04/11/2018
Date Made Active in Reports: 11/06/2019
Number of Days to Update: 574

Source: U.S. Geological Survey
Telephone: 888-275-8747
Last EDR Contact: 04/03/2023
Next Scheduled EDR Contact: 07/17/2023
Data Release Frequency: N/A

SCRD DRYCLEANERS: State Coalition for Remediation of Drycleaners Listing

The State Coalition for Remediation of Drycleaners was established in 1998, with support from the U.S. EPA Office of Superfund Remediation and Technology Innovation. It is comprised of representatives of states with established drycleaner remediation programs. Currently the member states are Alabama, Connecticut, Florida, Illinois, Kansas, Minnesota, Missouri, North Carolina, Oregon, South Carolina, Tennessee, Texas, and Wisconsin.

Date of Government Version: 07/30/2021
Date Data Arrived at EDR: 02/03/2023
Date Made Active in Reports: 02/10/2023
Number of Days to Update: 7

Source: Environmental Protection Agency
Telephone: 615-532-8599
Last EDR Contact: 02/02/2023
Next Scheduled EDR Contact: 05/22/2023
Data Release Frequency: Varies

US FIN ASSUR: Financial Assurance Information

All owners and operators of facilities that treat, store, or dispose of hazardous waste are required to provide proof that they will have sufficient funds to pay for the clean up, closure, and post-closure care of their facilities.

Date of Government Version: 12/13/2022
Date Data Arrived at EDR: 12/14/2022
Date Made Active in Reports: 03/10/2023
Number of Days to Update: 86

Source: Environmental Protection Agency
Telephone: 202-566-1917
Last EDR Contact: 03/21/2023
Next Scheduled EDR Contact: 07/03/2023
Data Release Frequency: Quarterly

GOVERNMENT RECORDS SEARCHED / DATA CURRENCY TRACKING

EPA WATCH LIST: EPA WATCH LIST

EPA maintains a "Watch List" to facilitate dialogue between EPA, state and local environmental agencies on enforcement matters relating to facilities with alleged violations identified as either significant or high priority. Being on the Watch List does not mean that the facility has actually violated the law only that an investigation by EPA or a state or local environmental agency has led those organizations to allege that an unproven violation has in fact occurred. Being on the Watch List does not represent a higher level of concern regarding the alleged violations that were detected, but instead indicates cases requiring additional dialogue between EPA, state and local agencies - primarily because of the length of time the alleged violation has gone unaddressed or unresolved.

| | |
|-----------------------------------------|-----------------------------------------|
| Date of Government Version: 08/30/2013 | Source: Environmental Protection Agency |
| Date Data Arrived at EDR: 03/21/2014 | Telephone: 617-520-3000 |
| Date Made Active in Reports: 06/17/2014 | Last EDR Contact: 01/30/2023 |
| Number of Days to Update: 88 | Next Scheduled EDR Contact: 05/15/2023 |
| | Data Release Frequency: Quarterly |

2020 COR ACTION: 2020 Corrective Action Program List

The EPA has set ambitious goals for the RCRA Corrective Action program by creating the 2020 Corrective Action Universe. This RCRA cleanup baseline includes facilities expected to need corrective action. The 2020 universe contains a wide variety of sites. Some properties are heavily contaminated while others were contaminated but have since been cleaned up. Still others have not been fully investigated yet, and may require little or no remediation. Inclusion in the 2020 Universe does not necessarily imply failure on the part of a facility to meet its RCRA obligations.

| | |
|-----------------------------------------|-----------------------------------------|
| Date of Government Version: 09/30/2017 | Source: Environmental Protection Agency |
| Date Data Arrived at EDR: 05/08/2018 | Telephone: 703-308-4044 |
| Date Made Active in Reports: 07/20/2018 | Last EDR Contact: 02/03/2023 |
| Number of Days to Update: 73 | Next Scheduled EDR Contact: 05/15/2023 |
| | Data Release Frequency: Varies |

TSCA: Toxic Substances Control Act

Toxic Substances Control Act. TSCA identifies manufacturers and importers of chemical substances included on the TSCA Chemical Substance Inventory list. It includes data on the production volume of these substances by plant site.

| | |
|-----------------------------------------|----------------------------------------|
| Date of Government Version: 12/31/2020 | Source: EPA |
| Date Data Arrived at EDR: 06/14/2022 | Telephone: 202-260-5521 |
| Date Made Active in Reports: 03/24/2023 | Last EDR Contact: 03/13/2023 |
| Number of Days to Update: 283 | Next Scheduled EDR Contact: 06/26/2023 |
| | Data Release Frequency: Every 4 Years |

TRIS: Toxic Chemical Release Inventory System

Toxic Release Inventory System. TRIS identifies facilities which release toxic chemicals to the air, water and land in reportable quantities under SARA Title III Section 313.

| | |
|-----------------------------------------|----------------------------------------|
| Date of Government Version: 12/31/2021 | Source: EPA |
| Date Data Arrived at EDR: 11/01/2022 | Telephone: 202-566-0250 |
| Date Made Active in Reports: 02/09/2023 | Last EDR Contact: 02/16/2023 |
| Number of Days to Update: 100 | Next Scheduled EDR Contact: 05/29/2023 |
| | Data Release Frequency: Annually |

SSTS: Section 7 Tracking Systems

Section 7 of the Federal Insecticide, Fungicide and Rodenticide Act, as amended (92 Stat. 829) requires all registered pesticide-producing establishments to submit a report to the Environmental Protection Agency by March 1st each year. Each establishment must report the types and amounts of pesticides, active ingredients and devices being produced, and those having been produced and sold or distributed in the past year.

| | |
|-----------------------------------------|----------------------------------------|
| Date of Government Version: 10/17/2022 | Source: EPA |
| Date Data Arrived at EDR: 10/18/2022 | Telephone: 202-564-4203 |
| Date Made Active in Reports: 01/10/2023 | Last EDR Contact: 01/18/2023 |
| Number of Days to Update: 84 | Next Scheduled EDR Contact: 05/01/2023 |
| | Data Release Frequency: Annually |

GOVERNMENT RECORDS SEARCHED / DATA CURRENCY TRACKING

ROD: Records Of Decision

Record of Decision. ROD documents mandate a permanent remedy at an NPL (Superfund) site containing technical and health information to aid in the cleanup.

| | |
|-----------------------------------------|----------------------------------------|
| Date of Government Version: 01/25/2023 | Source: EPA |
| Date Data Arrived at EDR: 02/02/2023 | Telephone: 703-416-0223 |
| Date Made Active in Reports: 02/28/2023 | Last EDR Contact: 04/03/2023 |
| Number of Days to Update: 26 | Next Scheduled EDR Contact: 06/12/2023 |
| | Data Release Frequency: Annually |

RMP: Risk Management Plans

When Congress passed the Clean Air Act Amendments of 1990, it required EPA to publish regulations and guidance for chemical accident prevention at facilities using extremely hazardous substances. The Risk Management Program Rule (RMP Rule) was written to implement Section 112(r) of these amendments. The rule, which built upon existing industry codes and standards, requires companies of all sizes that use certain flammable and toxic substances to develop a Risk Management Program, which includes a(n): Hazard assessment that details the potential effects of an accidental release, an accident history of the last five years, and an evaluation of worst-case and alternative accidental releases; Prevention program that includes safety precautions and maintenance, monitoring, and employee training measures; and Emergency response program that spells out emergency health care, employee training measures and procedures for informing the public and response agencies (e.g the fire department) should an accident occur.

| | |
|-----------------------------------------|-----------------------------------------|
| Date of Government Version: 04/27/2022 | Source: Environmental Protection Agency |
| Date Data Arrived at EDR: 05/04/2022 | Telephone: 202-564-8600 |
| Date Made Active in Reports: 05/10/2022 | Last EDR Contact: 01/17/2023 |
| Number of Days to Update: 6 | Next Scheduled EDR Contact: 05/01/2023 |
| | Data Release Frequency: Varies |

RAATS: RCRA Administrative Action Tracking System

RCRA Administration Action Tracking System. RAATS contains records based on enforcement actions issued under RCRA pertaining to major violators and includes administrative and civil actions brought by the EPA. For administration actions after September 30, 1995, data entry in the RAATS database was discontinued. EPA will retain a copy of the database for historical records. It was necessary to terminate RAATS because a decrease in agency resources made it impossible to continue to update the information contained in the database.

| | |
|-----------------------------------------|-------------------------------------------|
| Date of Government Version: 04/17/1995 | Source: EPA |
| Date Data Arrived at EDR: 07/03/1995 | Telephone: 202-564-4104 |
| Date Made Active in Reports: 08/07/1995 | Last EDR Contact: 06/02/2008 |
| Number of Days to Update: 35 | Next Scheduled EDR Contact: 09/01/2008 |
| | Data Release Frequency: No Update Planned |

PRP: Potentially Responsible Parties

A listing of verified Potentially Responsible Parties

| | |
|-----------------------------------------|----------------------------------------|
| Date of Government Version: 10/27/2022 | Source: EPA |
| Date Data Arrived at EDR: 11/01/2022 | Telephone: 202-564-6023 |
| Date Made Active in Reports: 11/15/2022 | Last EDR Contact: 04/03/2023 |
| Number of Days to Update: 14 | Next Scheduled EDR Contact: 05/15/2023 |
| | Data Release Frequency: Quarterly |

PADS: PCB Activity Database System

PCB Activity Database. PADS Identifies generators, transporters, commercial storers and/or brokers and disposers of PCB's who are required to notify the EPA of such activities.

| | |
|-----------------------------------------|----------------------------------------|
| Date of Government Version: 11/03/2022 | Source: EPA |
| Date Data Arrived at EDR: 01/04/2023 | Telephone: 202-566-0500 |
| Date Made Active in Reports: 04/03/2023 | Last EDR Contact: 04/04/2023 |
| Number of Days to Update: 89 | Next Scheduled EDR Contact: 07/17/2023 |
| | Data Release Frequency: Annually |

GOVERNMENT RECORDS SEARCHED / DATA CURRENCY TRACKING

ICIS: Integrated Compliance Information System

The Integrated Compliance Information System (ICIS) supports the information needs of the national enforcement and compliance program as well as the unique needs of the National Pollutant Discharge Elimination System (NPDES) program.

| | |
|-----------------------------------------|-----------------------------------------|
| Date of Government Version: 11/18/2016 | Source: Environmental Protection Agency |
| Date Data Arrived at EDR: 11/23/2016 | Telephone: 202-564-2501 |
| Date Made Active in Reports: 02/10/2017 | Last EDR Contact: 03/29/2023 |
| Number of Days to Update: 79 | Next Scheduled EDR Contact: 07/17/2023 |
| | Data Release Frequency: Quarterly |

FTTS: FIFRA/ TSCA Tracking System - FIFRA (Federal Insecticide, Fungicide, & Rodenticide Act)/TSCA (Toxic Substances Control Act)
FTTS tracks administrative cases and pesticide enforcement actions and compliance activities related to FIFRA, TSCA and EPCRA (Emergency Planning and Community Right-to-Know Act). To maintain currency, EDR contacts the Agency on a quarterly basis.

| | |
|-----------------------------------------|-------------------------------------------------------------------|
| Date of Government Version: 04/09/2009 | Source: EPA/Office of Prevention, Pesticides and Toxic Substances |
| Date Data Arrived at EDR: 04/16/2009 | Telephone: 202-566-1667 |
| Date Made Active in Reports: 05/11/2009 | Last EDR Contact: 08/18/2017 |
| Number of Days to Update: 25 | Next Scheduled EDR Contact: 12/04/2017 |
| | Data Release Frequency: No Update Planned |

FTTS INSP: FIFRA/ TSCA Tracking System - FIFRA (Federal Insecticide, Fungicide, & Rodenticide Act)/TSCA (Toxic Substances Control Act)
A listing of FIFRA/TSCA Tracking System (FTTS) inspections and enforcements.

| | |
|-----------------------------------------|-------------------------------------------|
| Date of Government Version: 04/09/2009 | Source: EPA |
| Date Data Arrived at EDR: 04/16/2009 | Telephone: 202-566-1667 |
| Date Made Active in Reports: 05/11/2009 | Last EDR Contact: 08/18/2017 |
| Number of Days to Update: 25 | Next Scheduled EDR Contact: 12/04/2017 |
| | Data Release Frequency: No Update Planned |

MLTS: Material Licensing Tracking System

MLTS is maintained by the Nuclear Regulatory Commission and contains a list of approximately 8,100 sites which possess or use radioactive materials and which are subject to NRC licensing requirements. To maintain currency, EDR contacts the Agency on a quarterly basis.

| | |
|-----------------------------------------|----------------------------------------|
| Date of Government Version: 10/26/2022 | Source: Nuclear Regulatory Commission |
| Date Data Arrived at EDR: 11/22/2022 | Telephone: 301-415-7169 |
| Date Made Active in Reports: 12/05/2022 | Last EDR Contact: 01/17/2023 |
| Number of Days to Update: 13 | Next Scheduled EDR Contact: 05/01/2023 |
| | Data Release Frequency: Quarterly |

COAL ASH DOE: Steam-Electric Plant Operation Data

A listing of power plants that store ash in surface ponds.

| | |
|-----------------------------------------|----------------------------------------|
| Date of Government Version: 12/31/2020 | Source: Department of Energy |
| Date Data Arrived at EDR: 11/30/2021 | Telephone: 202-586-8719 |
| Date Made Active in Reports: 02/22/2022 | Last EDR Contact: 03/03/2023 |
| Number of Days to Update: 84 | Next Scheduled EDR Contact: 06/12/2023 |
| | Data Release Frequency: Varies |

COAL ASH EPA: Coal Combustion Residues Surface Impoundments List

A listing of coal combustion residues surface impoundments with high hazard potential ratings.

| | |
|-----------------------------------------|-----------------------------------------|
| Date of Government Version: 01/12/2017 | Source: Environmental Protection Agency |
| Date Data Arrived at EDR: 03/05/2019 | Telephone: N/A |
| Date Made Active in Reports: 11/11/2019 | Last EDR Contact: 02/27/2023 |
| Number of Days to Update: 251 | Next Scheduled EDR Contact: 06/12/2023 |
| | Data Release Frequency: Varies |

GOVERNMENT RECORDS SEARCHED / DATA CURRENCY TRACKING

PCB TRANSFORMER: PCB Transformer Registration Database

The database of PCB transformer registrations that includes all PCB registration submittals.

| | |
|-----------------------------------------|-----------------------------------------|
| Date of Government Version: 09/13/2019 | Source: Environmental Protection Agency |
| Date Data Arrived at EDR: 11/06/2019 | Telephone: 202-566-0517 |
| Date Made Active in Reports: 02/10/2020 | Last EDR Contact: 02/03/2023 |
| Number of Days to Update: 96 | Next Scheduled EDR Contact: 05/15/2023 |
| | Data Release Frequency: Varies |

RADINFO: Radiation Information Database

The Radiation Information Database (RADINFO) contains information about facilities that are regulated by U.S. Environmental Protection Agency (EPA) regulations for radiation and radioactivity.

| | |
|-----------------------------------------|-----------------------------------------|
| Date of Government Version: 07/01/2019 | Source: Environmental Protection Agency |
| Date Data Arrived at EDR: 07/01/2019 | Telephone: 202-343-9775 |
| Date Made Active in Reports: 09/23/2019 | Last EDR Contact: 03/23/2023 |
| Number of Days to Update: 84 | Next Scheduled EDR Contact: 07/10/2023 |
| | Data Release Frequency: Quarterly |

HIST FTTS: FIFRA/TSCA Tracking System Administrative Case Listing

A complete administrative case listing from the FIFRA/TSCA Tracking System (FTTS) for all ten EPA regions. The information was obtained from the National Compliance Database (NCDB). NCDB supports the implementation of FIFRA (Federal Insecticide, Fungicide, and Rodenticide Act) and TSCA (Toxic Substances Control Act). Some EPA regions are now closing out records. Because of that, and the fact that some EPA regions are not providing EPA Headquarters with updated records, it was decided to create a HIST FTTS database. It included records that may not be included in the newer FTTS database updates. This database is no longer updated.

| | |
|-----------------------------------------|-------------------------------------------|
| Date of Government Version: 10/19/2006 | Source: Environmental Protection Agency |
| Date Data Arrived at EDR: 03/01/2007 | Telephone: 202-564-2501 |
| Date Made Active in Reports: 04/10/2007 | Last EDR Contact: 12/17/2007 |
| Number of Days to Update: 40 | Next Scheduled EDR Contact: 03/17/2008 |
| | Data Release Frequency: No Update Planned |

HIST FTTS INSP: FIFRA/TSCA Tracking System Inspection & Enforcement Case Listing

A complete inspection and enforcement case listing from the FIFRA/TSCA Tracking System (FTTS) for all ten EPA regions. The information was obtained from the National Compliance Database (NCDB). NCDB supports the implementation of FIFRA (Federal Insecticide, Fungicide, and Rodenticide Act) and TSCA (Toxic Substances Control Act). Some EPA regions are now closing out records. Because of that, and the fact that some EPA regions are not providing EPA Headquarters with updated records, it was decided to create a HIST FTTS database. It included records that may not be included in the newer FTTS database updates. This database is no longer updated.

| | |
|-----------------------------------------|-------------------------------------------|
| Date of Government Version: 10/19/2006 | Source: Environmental Protection Agency |
| Date Data Arrived at EDR: 03/01/2007 | Telephone: 202-564-2501 |
| Date Made Active in Reports: 04/10/2007 | Last EDR Contact: 12/17/2008 |
| Number of Days to Update: 40 | Next Scheduled EDR Contact: 03/17/2008 |
| | Data Release Frequency: No Update Planned |

DOT OPS: Incident and Accident Data

Department of Transportation, Office of Pipeline Safety Incident and Accident data.

| | |
|-----------------------------------------|-----------------------------------------------------------------|
| Date of Government Version: 01/02/2020 | Source: Department of Transportation, Office of Pipeline Safety |
| Date Data Arrived at EDR: 01/28/2020 | Telephone: 202-366-4595 |
| Date Made Active in Reports: 04/17/2020 | Last EDR Contact: 01/24/2023 |
| Number of Days to Update: 80 | Next Scheduled EDR Contact: 05/08/2023 |
| | Data Release Frequency: Quarterly |

CONSENT: Superfund (CERCLA) Consent Decrees

Major legal settlements that establish responsibility and standards for cleanup at NPL (Superfund) sites. Released periodically by United States District Courts after settlement by parties to litigation matters.

GOVERNMENT RECORDS SEARCHED / DATA CURRENCY TRACKING

Date of Government Version: 12/31/2022
Date Data Arrived at EDR: 01/12/2023
Date Made Active in Reports: 04/07/2023
Number of Days to Update: 85

Source: Department of Justice, Consent Decree Library
Telephone: Varies
Last EDR Contact: 04/03/2023
Next Scheduled EDR Contact: 07/17/2023
Data Release Frequency: Varies

BRS: Biennial Reporting System

The Biennial Reporting System is a national system administered by the EPA that collects data on the generation and management of hazardous waste. BRS captures detailed data from two groups: Large Quantity Generators (LQG) and Treatment, Storage, and Disposal Facilities.

Date of Government Version: 12/31/2021
Date Data Arrived at EDR: 03/09/2023
Date Made Active in Reports: 03/20/2023
Number of Days to Update: 11

Source: EPA/NTIS
Telephone: 800-424-9346
Last EDR Contact: 03/09/2023
Next Scheduled EDR Contact: 07/03/2023
Data Release Frequency: Biennially

INDIAN RESERV: Indian Reservations

This map layer portrays Indian administered lands of the United States that have any area equal to or greater than 640 acres.

Date of Government Version: 12/31/2014
Date Data Arrived at EDR: 07/14/2015
Date Made Active in Reports: 01/10/2017
Number of Days to Update: 546

Source: USGS
Telephone: 202-208-3710
Last EDR Contact: 04/06/2023
Next Scheduled EDR Contact: 07/17/2023
Data Release Frequency: Semi-Annually

FUSRAP: Formerly Utilized Sites Remedial Action Program

DOE established the Formerly Utilized Sites Remedial Action Program (FUSRAP) in 1974 to remediate sites where radioactive contamination remained from Manhattan Project and early U.S. Atomic Energy Commission (AEC) operations.

Date of Government Version: 07/26/2021
Date Data Arrived at EDR: 07/27/2021
Date Made Active in Reports: 10/22/2021
Number of Days to Update: 87

Source: Department of Energy
Telephone: 202-586-3559
Last EDR Contact: 01/30/2023
Next Scheduled EDR Contact: 05/15/2023
Data Release Frequency: Varies

UMTRA: Uranium Mill Tailings Sites

Uranium ore was mined by private companies for federal government use in national defense programs. When the mills shut down, large piles of the sand-like material (mill tailings) remain after uranium has been extracted from the ore. Levels of human exposure to radioactive materials from the piles are low; however, in some cases tailings were used as construction materials before the potential health hazards of the tailings were recognized.

Date of Government Version: 08/30/2019
Date Data Arrived at EDR: 11/15/2019
Date Made Active in Reports: 01/28/2020
Number of Days to Update: 74

Source: Department of Energy
Telephone: 505-845-0011
Last EDR Contact: 02/13/2023
Next Scheduled EDR Contact: 05/29/2023
Data Release Frequency: Varies

LEAD SMELTER 1: Lead Smelter Sites

A listing of former lead smelter site locations.

Date of Government Version: 01/25/2023
Date Data Arrived at EDR: 02/02/2023
Date Made Active in Reports: 02/28/2023
Number of Days to Update: 26

Source: Environmental Protection Agency
Telephone: 703-603-8787
Last EDR Contact: 04/03/2023
Next Scheduled EDR Contact: 07/10/2023
Data Release Frequency: Varies

LEAD SMELTER 2: Lead Smelter Sites

A list of several hundred sites in the U.S. where secondary lead smelting was done from 1931 and 1964. These sites may pose a threat to public health through ingestion or inhalation of contaminated soil or dust

GOVERNMENT RECORDS SEARCHED / DATA CURRENCY TRACKING

Date of Government Version: 04/05/2001
Date Data Arrived at EDR: 10/27/2010
Date Made Active in Reports: 12/02/2010
Number of Days to Update: 36

Source: American Journal of Public Health
Telephone: 703-305-6451
Last EDR Contact: 12/02/2009
Next Scheduled EDR Contact: N/A
Data Release Frequency: No Update Planned

US AIRS (AFS): Aerometric Information Retrieval System Facility Subsystem (AFS)

The database is a sub-system of Aerometric Information Retrieval System (AIRS). AFS contains compliance data on air pollution point sources regulated by the U.S. EPA and/or state and local air regulatory agencies. This information comes from source reports by various stationary sources of air pollution, such as electric power plants, steel mills, factories, and universities, and provides information about the air pollutants they produce. Action, air program, air program pollutant, and general level plant data. It is used to track emissions and compliance data from industrial plants.

Date of Government Version: 10/12/2016
Date Data Arrived at EDR: 10/26/2016
Date Made Active in Reports: 02/03/2017
Number of Days to Update: 100

Source: EPA
Telephone: 202-564-2496
Last EDR Contact: 09/26/2017
Next Scheduled EDR Contact: 01/08/2018
Data Release Frequency: Annually

US AIRS MINOR: Air Facility System Data

A listing of minor source facilities.

Date of Government Version: 10/12/2016
Date Data Arrived at EDR: 10/26/2016
Date Made Active in Reports: 02/03/2017
Number of Days to Update: 100

Source: EPA
Telephone: 202-564-2496
Last EDR Contact: 09/26/2017
Next Scheduled EDR Contact: 01/08/2018
Data Release Frequency: Annually

MINES VIOLATIONS: MSHA Violation Assessment Data

Mines violation and assessment information. Department of Labor, Mine Safety & Health Administration.

Date of Government Version: 02/27/2023
Date Data Arrived at EDR: 03/01/2023
Date Made Active in Reports: 03/24/2023
Number of Days to Update: 23

Source: DOL, Mine Safety & Health Admi
Telephone: 202-693-9424
Last EDR Contact: 04/04/2023
Next Scheduled EDR Contact: 06/12/2023
Data Release Frequency: Quarterly

US MINES: Mines Master Index File

Contains all mine identification numbers issued for mines active or opened since 1971. The data also includes violation information.

Date of Government Version: 11/07/2022
Date Data Arrived at EDR: 11/17/2022
Date Made Active in Reports: 02/10/2023
Number of Days to Update: 85

Source: Department of Labor, Mine Safety and Health Administration
Telephone: 303-231-5959
Last EDR Contact: 02/22/2023
Next Scheduled EDR Contact: 06/05/2023
Data Release Frequency: Semi-Annually

US MINES 2: Ferrous and Nonferrous Metal Mines Database Listing

This map layer includes ferrous (ferrous metal mines are facilities that extract ferrous metals, such as iron ore or molybdenum) and nonferrous (Nonferrous metal mines are facilities that extract nonferrous metals, such as gold, silver, copper, zinc, and lead) metal mines in the United States.

Date of Government Version: 05/06/2020
Date Data Arrived at EDR: 05/27/2020
Date Made Active in Reports: 08/13/2020
Number of Days to Update: 78

Source: USGS
Telephone: 703-648-7709
Last EDR Contact: 02/24/2023
Next Scheduled EDR Contact: 06/05/2023
Data Release Frequency: Varies

GOVERNMENT RECORDS SEARCHED / DATA CURRENCY TRACKING

US MINES 3: Active Mines & Mineral Plants Database Listing

Active Mines and Mineral Processing Plant operations for commodities monitored by the Minerals Information Team of the USGS.

| | |
|-----------------------------------------|----------------------------------------|
| Date of Government Version: 04/14/2011 | Source: USGS |
| Date Data Arrived at EDR: 06/08/2011 | Telephone: 703-648-7709 |
| Date Made Active in Reports: 09/13/2011 | Last EDR Contact: 02/24/2023 |
| Number of Days to Update: 97 | Next Scheduled EDR Contact: 06/05/2023 |
| | Data Release Frequency: Varies |

ABANDONED MINES: Abandoned Mines

An inventory of land and water impacted by past mining (primarily coal mining) is maintained by OSMRE to provide information needed to implement the Surface Mining Control and Reclamation Act of 1977 (SMCRA). The inventory contains information on the location, type, and extent of AML impacts, as well as, information on the cost associated with the reclamation of those problems. The inventory is based upon field surveys by State, Tribal, and OSMRE program officials. It is dynamic to the extent that it is modified as new problems are identified and existing problems are reclaimed.

| | |
|-----------------------------------------|----------------------------------------|
| Date of Government Version: 12/20/2022 | Source: Department of Interior |
| Date Data Arrived at EDR: 12/20/2022 | Telephone: 202-208-2609 |
| Date Made Active in Reports: 03/10/2023 | Last EDR Contact: 03/16/2023 |
| Number of Days to Update: 80 | Next Scheduled EDR Contact: 06/19/2023 |
| | Data Release Frequency: Quarterly |

FINDS: Facility Index System/Facility Registry System

Facility Index System. FINDS contains both facility information and 'pointers' to other sources that contain more detail. EDR includes the following FINDS databases in this report: PCS (Permit Compliance System), AIRS (Aerometric Information Retrieval System), DOCKET (Enforcement Docket used to manage and track information on civil judicial enforcement cases for all environmental statutes), FURS (Federal Underground Injection Control), C-DOCKET (Criminal Docket System used to track criminal enforcement actions for all environmental statutes), FFIS (Federal Facilities Information System), STATE (State Environmental Laws and Statutes), and PADS (PCB Activity Data System).

| | |
|-----------------------------------------|----------------------------------------|
| Date of Government Version: 02/02/2023 | Source: EPA |
| Date Data Arrived at EDR: 02/28/2023 | Telephone: (415) 947-8000 |
| Date Made Active in Reports: 03/24/2023 | Last EDR Contact: 02/28/2023 |
| Number of Days to Update: 24 | Next Scheduled EDR Contact: 06/12/2023 |
| | Data Release Frequency: Quarterly |

UXO: Unexploded Ordnance Sites

A listing of unexploded ordnance site locations

| | |
|-----------------------------------------|----------------------------------------|
| Date of Government Version: 11/09/2021 | Source: Department of Defense |
| Date Data Arrived at EDR: 10/20/2022 | Telephone: 703-704-1564 |
| Date Made Active in Reports: 01/10/2023 | Last EDR Contact: 04/06/2023 |
| Number of Days to Update: 82 | Next Scheduled EDR Contact: 07/24/2023 |
| | Data Release Frequency: Varies |

DOCKET HWC: Hazardous Waste Compliance Docket Listing

A complete list of the Federal Agency Hazardous Waste Compliance Docket Facilities.

| | |
|-----------------------------------------|-----------------------------------------|
| Date of Government Version: 05/06/2021 | Source: Environmental Protection Agency |
| Date Data Arrived at EDR: 05/21/2021 | Telephone: 202-564-0527 |
| Date Made Active in Reports: 08/11/2021 | Last EDR Contact: 02/24/2023 |
| Number of Days to Update: 82 | Next Scheduled EDR Contact: 06/05/2023 |
| | Data Release Frequency: Varies |

ECHO: Enforcement & Compliance History Information

ECHO provides integrated compliance and enforcement information for about 800,000 regulated facilities nationwide.

GOVERNMENT RECORDS SEARCHED / DATA CURRENCY TRACKING

Date of Government Version: 01/01/2023
Date Data Arrived at EDR: 01/04/2023
Date Made Active in Reports: 04/03/2023
Number of Days to Update: 89

Source: Environmental Protection Agency
Telephone: 202-564-2280
Last EDR Contact: 03/31/2023
Next Scheduled EDR Contact: 07/17/2023
Data Release Frequency: Quarterly

FUELS PROGRAM: EPA Fuels Program Registered Listing

This listing includes facilities that are registered under the Part 80 (Code of Federal Regulations) EPA Fuels Programs. All companies now are required to submit new and updated registrations.

Date of Government Version: 11/10/2022
Date Data Arrived at EDR: 11/10/2022
Date Made Active in Reports: 02/09/2023
Number of Days to Update: 91

Source: EPA
Telephone: 800-385-6164
Last EDR Contact: 02/14/2023
Next Scheduled EDR Contact: 05/29/2023
Data Release Frequency: Quarterly

PFAS NPL: Superfund Sites with PFAS Detections Information

EPA's Office of Land and Emergency Management and EPA Regional Offices maintain data describing what is known about site investigations, contamination, and remedial actions under the Comprehensive Environmental Response, Compensation, and Liability Act (CERCLA) where PFAS is present in the environment.

Date of Government Version: 02/23/2022
Date Data Arrived at EDR: 07/08/2022
Date Made Active in Reports: 11/08/2022
Number of Days to Update: 123

Source: Environmental Protection Agency
Telephone: 703-603-8895
Last EDR Contact: 04/04/2023
Next Scheduled EDR Contact: 07/17/2023
Data Release Frequency: Varies

PFAS FEDERAL SITES: Federal Sites PFAS Information

Several federal entities, such as the federal Superfund program, Department of Defense, National Aeronautics and Space Administration, Department of Transportation, and Department of Energy provided information for sites with known or suspected detections at federal facilities.

Date of Government Version: 03/30/2023
Date Data Arrived at EDR: 03/30/2023
Date Made Active in Reports: 04/07/2023
Number of Days to Update: 8

Source: Environmental Protection Agency
Telephone: 202-272-0167
Last EDR Contact: 03/30/2023
Next Scheduled EDR Contact: 07/17/2023
Data Release Frequency: Varies

PFAS TSCA: PFAS Manufacture and Imports Information

EPA issued the Chemical Data Reporting (CDR) Rule under the Toxic Substances Control Act (TSCA) and requires chemical manufacturers and facilities that manufacture or import chemical substances to report data to EPA. EPA publishes non-confidential business information (non-CBI) and includes descriptive information about each site, corporate parent, production volume, other manufacturing information, and processing and use information.

Date of Government Version: 01/03/2022
Date Data Arrived at EDR: 03/31/2022
Date Made Active in Reports: 11/08/2022
Number of Days to Update: 222

Source: Environmental Protection Agency
Telephone: 202-272-0167
Last EDR Contact: 03/30/2023
Next Scheduled EDR Contact: 07/17/2023
Data Release Frequency: Varies

PFAS RCRA MANIFEST: PFAS Transfers Identified In the RCRA Database Listing

To work around the lack of PFAS waste codes in the RCRA database, EPA developed the PFAS Transfers dataset by mining e-Manifest records containing at least one of these common PFAS keywords: PFAS, PFOA, PFOS, PERFL, AFFF, GENX, GEN-X (plus the VT waste codes). These keywords were searched for in the following text fields: Manifest handling instructions (MANIFEST_HANDLING_INSTR), Non-hazardous waste description (NON_HAZ_WASTE_DESCRIPTION), DOT printed information (DOT_PRINTED_INFORMATION), Waste line handling instructions (WASTE_LINE_HANDLING_INSTR), Waste residue comments (WASTE_RESIDUE_COMMENTS).

Date of Government Version: 01/03/2022
Date Data Arrived at EDR: 03/31/2022
Date Made Active in Reports: 11/08/2022
Number of Days to Update: 222

Source: Environmental Protection Agency
Telephone: 202-272-0167
Last EDR Contact: 03/30/2023
Next Scheduled EDR Contact: 07/17/2023
Data Release Frequency: Varies

GOVERNMENT RECORDS SEARCHED / DATA CURRENCY TRACKING

PFAS ATSDR: PFAS Contamination Site Location Listing

PFAS contamination site locations from the Department of Health & Human Services, Center for Disease Control & Prevention. ATSDR is involved at a number of PFAS-related sites, either directly or through assisting state and federal partners. As of now, most sites are related to drinking water contamination connected with PFAS production facilities or fire training areas where aqueous film-forming firefighting foam (AFFF) was regularly used.

| | |
|-----------------------------------------|-----------------------------------------------|
| Date of Government Version: 06/24/2020 | Source: Department of Health & Human Services |
| Date Data Arrived at EDR: 03/17/2021 | Telephone: 202-741-5770 |
| Date Made Active in Reports: 11/08/2022 | Last EDR Contact: 01/23/2023 |
| Number of Days to Update: 601 | Next Scheduled EDR Contact: 05/08/2023 |
| | Data Release Frequency: Varies |

PFAS WQP: Ambient Environmental Sampling for PFAS

The Water Quality Portal (WQP) is a part of a modernized repository storing ambient sampling data for all environmental media and tissue samples. A wide range of federal, state, tribal and local governments, academic and non-governmental organizations and individuals submit project details and sampling results to this public repository. The information is commonly used for research and assessments of environmental quality.

| | |
|-----------------------------------------|-----------------------------------------|
| Date of Government Version: 01/03/2022 | Source: Environmental Protection Agency |
| Date Data Arrived at EDR: 03/31/2022 | Telephone: 202-272-0167 |
| Date Made Active in Reports: 11/08/2022 | Last EDR Contact: 03/30/2023 |
| Number of Days to Update: 222 | Next Scheduled EDR Contact: 07/17/2023 |
| | Data Release Frequency: Varies |

PFAS NPDES: Clean Water Act Discharge Monitoring Information

Any discharger of pollutants to waters of the United States from a point source must have a National Pollutant Discharge Elimination System (NPDES) permit. The process for obtaining limits involves the regulated entity (permittee) disclosing releases in a NPDES permit application and the permitting authority (typically the state but sometimes EPA) deciding whether to require monitoring or monitoring with limits.

| | |
|-----------------------------------------|-----------------------------------------|
| Date of Government Version: 03/30/2023 | Source: Environmental Protection Agency |
| Date Data Arrived at EDR: 03/30/2023 | Telephone: 202-272-0167 |
| Date Made Active in Reports: 04/07/2023 | Last EDR Contact: 03/30/2023 |
| Number of Days to Update: 8 | Next Scheduled EDR Contact: 07/17/2023 |
| | Data Release Frequency: Varies |

PFAS ECHO: Facilities in Industries that May Be Handling PFAS Listing

Regulators and the public have expressed interest in knowing which regulated entities may be using PFAS. EPA has developed a dataset from various sources that show which industries may be handling PFAS. Approximately 120,000 facilities subject to federal environmental programs have operated or currently operate in industry sectors with processes that may involve handling and/or release of PFAS.

| | |
|-----------------------------------------|-----------------------------------------|
| Date of Government Version: 03/30/2023 | Source: Environmental Protection Agency |
| Date Data Arrived at EDR: 03/30/2023 | Telephone: 202-272-0167 |
| Date Made Active in Reports: 04/03/2023 | Last EDR Contact: 03/30/2023 |
| Number of Days to Update: 4 | Next Scheduled EDR Contact: 07/17/2023 |
| | Data Release Frequency: Varies |

PFAS ECHO FIRE TRAINING: Facilities in Industries that May Be Handling PFAS Listing

A list of fire training sites was added to the Industry Sectors dataset using a keyword search on the permitted facility's name to identify sites where fire-fighting foam may have been used in training exercises. Additionally, you may view an example spreadsheet of the subset of fire training facility data, as well as the keywords used in selecting or deselecting a facility for the subset. as well as the keywords used in selecting or deselecting a facility for the subset. These keywords were tested to maximize accuracy in selecting facilities that may use fire-fighting foam in training exercises, however, due to the lack of a required reporting field in the data systems for designating fire training sites, this methodology may not identify all fire training sites or may potentially misidentify them.

| | |
|-----------------------------------------|-----------------------------------------|
| Date of Government Version: 03/30/2023 | Source: Environmental Protection Agency |
| Date Data Arrived at EDR: 03/30/2023 | Telephone: 202-272-0167 |
| Date Made Active in Reports: 04/03/2023 | Last EDR Contact: 03/30/2023 |
| Number of Days to Update: 4 | Next Scheduled EDR Contact: 07/17/2023 |
| | Data Release Frequency: Varies |

GOVERNMENT RECORDS SEARCHED / DATA CURRENCY TRACKING

PFAS PART 139 AIRPORT: All Certified Part 139 Airports PFAS Information Listing

Since July 1, 2006, all certified part 139 airports are required to have fire-fighting foam onsite that meet military specifications (MIL-F-24385) (14 CFR 139.317). To date, these military specification fire-fighting foams are fluorinated and have been historically used for training and extinguishing. The 2018 FAA Reauthorization Act has a provision stating that no later than October 2021, FAA shall not require the use of fluorinated AFFF. This provision does not prohibit the use of fluorinated AFFF at Part 139 civilian airports; it only prohibits FAA from mandating its use. The Federal Aviation Administration's document AC 150/5210-6D - Aircraft Fire Extinguishing Agents provides guidance on Aircraft Fire Extinguishing Agents, which includes Aqueous Film Forming Foam (AFFF).

| | |
|-----------------------------------------|-----------------------------------------|
| Date of Government Version: 03/30/2023 | Source: Environmental Protection Agency |
| Date Data Arrived at EDR: 03/30/2023 | Telephone: 202-272-0167 |
| Date Made Active in Reports: 04/03/2023 | Last EDR Contact: 03/30/2023 |
| Number of Days to Update: 4 | Next Scheduled EDR Contact: 07/17/2023 |
| | Data Release Frequency: Varies |

AQUEOUS FOAM NRC: Aqueous Foam Related Incidents Listing

The National Response Center (NRC) serves as an emergency call center that fields initial reports for pollution and railroad incidents and forwards that information to appropriate federal/state agencies for response. The spreadsheets posted to the NRC website contain initial incident data that has not been validated or investigated by a federal/state response agency. Response center calls from 1990 to the most recent complete calendar year where there was indication of Aqueous Film Forming Foam (AFFF) usage are included in this dataset. NRC calls may reference AFFF usage in the ?Material Involved? or ?Incident Description? fields.

| | |
|-----------------------------------------|-----------------------------------------|
| Date of Government Version: 01/02/2023 | Source: Environmental Protection Agency |
| Date Data Arrived at EDR: 01/05/2023 | Telephone: 202-272-0167 |
| Date Made Active in Reports: 04/03/2023 | Last EDR Contact: 03/30/2023 |
| Number of Days to Update: 88 | Next Scheduled EDR Contact: 07/17/2023 |
| | Data Release Frequency: Varies |

PFAS: PFAS Contamination Site Location Listing

A listing of PFAS contaminated sites included in the GeoTracker database.

| | |
|-----------------------------------------|---------------------------------------------|
| Date of Government Version: 12/02/2022 | Source: State Water Resources Control Board |
| Date Data Arrived at EDR: 12/02/2022 | Telephone: 866-480-1028 |
| Date Made Active in Reports: 02/23/2023 | Last EDR Contact: 03/07/2023 |
| Number of Days to Update: 83 | Next Scheduled EDR Contact: 06/19/2023 |
| | Data Release Frequency: Varies |

AQUEOUS FOAM: Former Fire Training Facility Assessments Listing

Airports shown on this list are those believed to use Aqueous Film Forming Foam (AFFF), and certified by the Federal Aviation Administration (FAA) under Title 14, Code of Federal Regulations (CFR), Part 139 (14 CFR Part 139). This list was created by SWRCB using information available from the FAA. Location points shown are from the latitude and longitude listed on the FAA airport master record.

| | |
|-----------------------------------------|---------------------------------------------|
| Date of Government Version: 09/06/2022 | Source: State Water Resources Control Board |
| Date Data Arrived at EDR: 09/06/2022 | Telephone: 916-341-5455 |
| Date Made Active in Reports: 10/26/2022 | Last EDR Contact: 03/07/2023 |
| Number of Days to Update: 50 | Next Scheduled EDR Contact: 06/19/2023 |
| | Data Release Frequency: Varies |

CA BOND EXP. PLAN: Bond Expenditure Plan

Department of Health Services developed a site-specific expenditure plan as the basis for an appropriation of Hazardous Substance Cleanup Bond Act funds. It is not updated.

| | |
|-----------------------------------------|-------------------------------------------|
| Date of Government Version: 01/01/1989 | Source: Department of Health Services |
| Date Data Arrived at EDR: 07/27/1994 | Telephone: 916-255-2118 |
| Date Made Active in Reports: 08/02/1994 | Last EDR Contact: 05/31/1994 |
| Number of Days to Update: 6 | Next Scheduled EDR Contact: N/A |
| | Data Release Frequency: No Update Planned |

GOVERNMENT RECORDS SEARCHED / DATA CURRENCY TRACKING

CORTESE: "Cortese" Hazardous Waste & Substances Sites List

The sites for the list are designated by the State Water Resource Control Board (LUST), the Integrated Waste Board (SWF/LS), and the Department of Toxic Substances Control (Cal-Sites).

| | |
|-----------------------------------------|-------------------------------------------------|
| Date of Government Version: 12/14/2022 | Source: CAL EPA/Office of Emergency Information |
| Date Data Arrived at EDR: 12/14/2022 | Telephone: 916-323-3400 |
| Date Made Active in Reports: 03/07/2023 | Last EDR Contact: 03/21/2023 |
| Number of Days to Update: 83 | Next Scheduled EDR Contact: 07/03/2023 |
| | Data Release Frequency: Quarterly |

CUPA LIVERMORE-PLEASANTON: CUPA Facility Listing

list of facilities associated with the various CUPA programs in Livermore-Pleasanton

| | |
|-----------------------------------------|----------------------------------------------|
| Date of Government Version: 12/07/2021 | Source: Livermore-Pleasanton Fire Department |
| Date Data Arrived at EDR: 05/09/2022 | Telephone: 925-454-2361 |
| Date Made Active in Reports: 05/17/2022 | Last EDR Contact: 02/10/2023 |
| Number of Days to Update: 8 | Next Scheduled EDR Contact: 05/22/2023 |
| | Data Release Frequency: Varies |

DRYCLEAN AVAQMD: Antelope Valley Air Quality Management District Drycleaner Listing

A listing of dry cleaners in the Antelope Valley Air Quality Management District.

| | |
|-----------------------------------------|---------------------------------------------------------|
| Date of Government Version: 11/14/2022 | Source: Antelope Valley Air Quality Management District |
| Date Data Arrived at EDR: 11/14/2022 | Telephone: 661-723-8070 |
| Date Made Active in Reports: 02/01/2023 | Last EDR Contact: 02/23/2023 |
| Number of Days to Update: 79 | Next Scheduled EDR Contact: 06/12/2023 |
| | Data Release Frequency: Varies |

DRYCLEANERS: Cleaner Facilities

A list of drycleaner related facilities that have EPA ID numbers. These are facilities with certain SIC codes: power laundries, family and commercial; garment pressing and cleaner's agents; linen supply; coin-operated laundries and cleaning; drycleaning plants, except rugs; carpet and upholster cleaning; industrial launderers; laundry and garment services.

| | |
|-----------------------------------------|-----------------------------------------------|
| Date of Government Version: 08/27/2021 | Source: Department of Toxic Substance Control |
| Date Data Arrived at EDR: 09/01/2021 | Telephone: 916-327-4498 |
| Date Made Active in Reports: 11/19/2021 | Last EDR Contact: 01/24/2023 |
| Number of Days to Update: 79 | Next Scheduled EDR Contact: 06/12/2023 |
| | Data Release Frequency: Annually |

DRYCLEAN SOUTH COAST: South Coast Air Quality Management District Drycleaner Listing

A listing of dry cleaners in the South Coast Air Quality Management District

| | |
|-----------------------------------------|-----------------------------------------------------|
| Date of Government Version: 11/17/2022 | Source: South Coast Air Quality Management District |
| Date Data Arrived at EDR: 11/30/2022 | Telephone: 909-396-3211 |
| Date Made Active in Reports: 02/14/2023 | Last EDR Contact: 02/15/2023 |
| Number of Days to Update: 76 | Next Scheduled EDR Contact: 06/05/2023 |
| | Data Release Frequency: Varies |

EMI: Emissions Inventory Data

Toxics and criteria pollutant emissions data collected by the ARB and local air pollution agencies.

| | |
|-----------------------------------------|----------------------------------------|
| Date of Government Version: 12/31/2020 | Source: California Air Resources Board |
| Date Data Arrived at EDR: 06/13/2022 | Telephone: 916-322-2990 |
| Date Made Active in Reports: 08/30/2022 | Last EDR Contact: 03/16/2023 |
| Number of Days to Update: 78 | Next Scheduled EDR Contact: 06/26/2023 |
| | Data Release Frequency: Varies |

ENF: Enforcement Action Listing

A listing of Water Board Enforcement Actions. Formal is everything except Oral/Verbal Communication, Notice of Violation, Expedited Payment Letter, and Staff Enforcement Letter.

GOVERNMENT RECORDS SEARCHED / DATA CURRENCY TRACKING

Date of Government Version: 01/10/2023
Date Data Arrived at EDR: 01/18/2023
Date Made Active in Reports: 04/04/2023
Number of Days to Update: 76

Source: State Water Resources Control Board
Telephone: 916-445-9379
Last EDR Contact: 01/18/2023
Next Scheduled EDR Contact: 05/01/2023
Data Release Frequency: Varies

Financial Assurance 1: Financial Assurance Information Listing Financial Assurance information

Date of Government Version: 01/11/2023
Date Data Arrived at EDR: 01/17/2023
Date Made Active in Reports: 04/04/2023
Number of Days to Update: 77

Source: Department of Toxic Substances Control
Telephone: 916-255-3628
Last EDR Contact: 01/13/2023
Next Scheduled EDR Contact: 05/01/2023
Data Release Frequency: Varies

Financial Assurance 2: Financial Assurance Information Listing

A listing of financial assurance information for solid waste facilities. Financial assurance is intended to ensure that resources are available to pay for the cost of closure, post-closure care, and corrective measures if the owner or operator of a regulated facility is unable or unwilling to pay.

Date of Government Version: 11/08/2022
Date Data Arrived at EDR: 11/23/2022
Date Made Active in Reports: 02/13/2023
Number of Days to Update: 82

Source: California Integrated Waste Management Board
Telephone: 916-341-6066
Last EDR Contact: 02/03/2023
Next Scheduled EDR Contact: 05/22/2023
Data Release Frequency: Varies

ICE: ICE

Contains data pertaining to the Permitted Facilities with Inspections / Enforcements sites tracked in Envirostor.

Date of Government Version: 11/10/2022
Date Data Arrived at EDR: 11/10/2022
Date Made Active in Reports: 02/01/2023
Number of Days to Update: 83

Source: Department of Toxic Substances Control
Telephone: 877-786-9427
Last EDR Contact: 02/14/2023
Next Scheduled EDR Contact: 05/29/2023
Data Release Frequency: Quarterly

HIST CORTESE: Hazardous Waste & Substance Site List

The sites for the list are designated by the State Water Resource Control Board [LUST], the Integrated Waste Board [SWF/LS], and the Department of Toxic Substances Control [CALSITES]. This listing is no longer updated by the state agency.

Date of Government Version: 04/01/2001
Date Data Arrived at EDR: 01/22/2009
Date Made Active in Reports: 04/08/2009
Number of Days to Update: 76

Source: Department of Toxic Substances Control
Telephone: 916-323-3400
Last EDR Contact: 01/22/2009
Next Scheduled EDR Contact: N/A
Data Release Frequency: No Update Planned

HWP: EnviroStor Permitted Facilities Listing

Detailed information on permitted hazardous waste facilities and corrective action ("cleanups") tracked in EnviroStor.

Date of Government Version: 11/10/2022
Date Data Arrived at EDR: 11/10/2022
Date Made Active in Reports: 02/01/2023
Number of Days to Update: 83

Source: Department of Toxic Substances Control
Telephone: 916-323-3400
Last EDR Contact: 02/14/2023
Next Scheduled EDR Contact: 05/29/2023
Data Release Frequency: Quarterly

HWT: Registered Hazardous Waste Transporter Database

A listing of hazardous waste transporters. In California, unless specifically exempted, it is unlawful for any person to transport hazardous wastes unless the person holds a valid registration issued by DTSC. A hazardous waste transporter registration is valid for one year and is assigned a unique registration number.

GOVERNMENT RECORDS SEARCHED / DATA CURRENCY TRACKING

Date of Government Version: 01/03/2023
Date Data Arrived at EDR: 01/04/2023
Date Made Active in Reports: 03/21/2023
Number of Days to Update: 76

Source: Department of Toxic Substances Control
Telephone: 916-440-7145
Last EDR Contact: 04/04/2023
Next Scheduled EDR Contact: 07/17/2023
Data Release Frequency: Quarterly

HAZNET: Facility and Manifest Data

Facility and Manifest Data. The data is extracted from the copies of hazardous waste manifests received each year by the DTSC. The annual volume of manifests is typically 700,000 - 1,000,000 annually, representing approximately 350,000 - 500,000 shipments. Data are from the manifests submitted without correction, and therefore many contain some invalid values for data elements such as generator ID, TSD ID, waste category, and disposal method. This database begins with calendar year 1993.

Date of Government Version: 12/31/2021
Date Data Arrived at EDR: 07/05/2022
Date Made Active in Reports: 09/19/2022
Number of Days to Update: 76

Source: California Environmental Protection Agency
Telephone: 916-255-1136
Last EDR Contact: 04/06/2023
Next Scheduled EDR Contact: 07/17/2023
Data Release Frequency: Annually

MINES: Mines Site Location Listing

A listing of mine site locations from the Office of Mine Reclamation.

Date of Government Version: 12/02/2022
Date Data Arrived at EDR: 12/02/2022
Date Made Active in Reports: 02/22/2023
Number of Days to Update: 82

Source: Department of Conservation
Telephone: 916-322-1080
Last EDR Contact: 03/07/2023
Next Scheduled EDR Contact: 06/19/2023
Data Release Frequency: Quarterly

MWMP: Medical Waste Management Program Listing

The Medical Waste Management Program (MWMP) ensures the proper handling and disposal of medical waste by permitting and inspecting medical waste Offsite Treatment Facilities (PDF) and Transfer Stations (PDF) throughout the state. MWMP also oversees all Medical Waste Transporters.

Date of Government Version: 10/31/2022
Date Data Arrived at EDR: 11/29/2022
Date Made Active in Reports: 02/14/2023
Number of Days to Update: 77

Source: Department of Public Health
Telephone: 916-558-1784
Last EDR Contact: 02/28/2023
Next Scheduled EDR Contact: 06/12/2023
Data Release Frequency: Varies

NPDES: NPDES Permits Listing

A listing of NPDES permits, including stormwater.

Date of Government Version: 11/03/2022
Date Data Arrived at EDR: 11/03/2022
Date Made Active in Reports: 01/25/2023
Number of Days to Update: 83

Source: State Water Resources Control Board
Telephone: 916-445-9379
Last EDR Contact: 02/07/2023
Next Scheduled EDR Contact: 05/22/2023
Data Release Frequency: Quarterly

PEST LIC: Pesticide Regulation Licenses Listing

A listing of licenses and certificates issued by the Department of Pesticide Regulation. The DPR issues licenses and/or certificates to: Persons and businesses that apply or sell pesticides; Pest control dealers and brokers; Persons who advise on agricultural pesticide applications.

Date of Government Version: 11/28/2022
Date Data Arrived at EDR: 11/29/2022
Date Made Active in Reports: 02/14/2023
Number of Days to Update: 77

Source: Department of Pesticide Regulation
Telephone: 916-445-4038
Last EDR Contact: 02/28/2023
Next Scheduled EDR Contact: 06/12/2023
Data Release Frequency: Quarterly

GOVERNMENT RECORDS SEARCHED / DATA CURRENCY TRACKING

PROC: Certified Processors Database

A listing of certified processors.

Date of Government Version: 03/06/2023
Date Data Arrived at EDR: 03/07/2023
Date Made Active in Reports: 03/31/2023
Number of Days to Update: 24

Source: Department of Conservation
Telephone: 916-323-3836
Last EDR Contact: 03/07/2023
Next Scheduled EDR Contact: 06/19/2023
Data Release Frequency: Quarterly

NOTIFY 65: Proposition 65 Records

Listings of all Proposition 65 incidents reported to counties by the State Water Resources Control Board and the Regional Water Quality Control Board. This database is no longer updated by the reporting agency.

Date of Government Version: 12/07/2022
Date Data Arrived at EDR: 12/07/2022
Date Made Active in Reports: 03/01/2023
Number of Days to Update: 84

Source: State Water Resources Control Board
Telephone: 916-445-3846
Last EDR Contact: 03/09/2023
Next Scheduled EDR Contact: 06/26/2023
Data Release Frequency: No Update Planned

SAN JOSE HAZMAT: Hazardous Material Facilities

Hazardous material facilities, including underground storage tank sites.

Date of Government Version: 11/03/2020
Date Data Arrived at EDR: 11/05/2020
Date Made Active in Reports: 01/26/2021
Number of Days to Update: 82

Source: City of San Jose Fire Department
Telephone: 408-535-7694
Last EDR Contact: 01/27/2023
Next Scheduled EDR Contact: 05/15/2023
Data Release Frequency: Annually

UIC: UIC Listing

A listing of wells identified as underground injection wells, in the California Oil and Gas Wells database.

Date of Government Version: 03/06/2023
Date Data Arrived at EDR: 03/07/2023
Date Made Active in Reports: 03/31/2023
Number of Days to Update: 24

Source: Department of Conservation
Telephone: 916-445-2408
Last EDR Contact: 03/07/2023
Next Scheduled EDR Contact: 06/19/2023
Data Release Frequency: Varies

UIC GEO: Underground Injection Control Sites (GEOTRACKER)

Underground control injection sites

Date of Government Version: 03/06/2023
Date Data Arrived at EDR: 03/07/2023
Date Made Active in Reports: 03/31/2023
Number of Days to Update: 24

Source: State Water Resource Control Board
Telephone: 866-480-1028
Last EDR Contact: 03/07/2023
Next Scheduled EDR Contact: 06/19/2023
Data Release Frequency: Varies

WASTEWATER PITS: Oil Wastewater Pits Listing

Water officials discovered that oil producers have been dumping chemical-laden wastewater into hundreds of unlined pits that are operating without proper permits. Inspections completed by the Central Valley Regional Water Quality Control Board revealed the existence of previously unidentified waste sites. The water boards review found that more than one-third of the region's active disposal pits are operating without permission.

Date of Government Version: 02/11/2021
Date Data Arrived at EDR: 07/01/2021
Date Made Active in Reports: 09/29/2021
Number of Days to Update: 90

Source: RWQCB, Central Valley Region
Telephone: 559-445-5577
Last EDR Contact: 04/06/2023
Next Scheduled EDR Contact: 07/17/2023
Data Release Frequency: Varies

WDS: Waste Discharge System

Sites which have been issued waste discharge requirements.

GOVERNMENT RECORDS SEARCHED / DATA CURRENCY TRACKING

Date of Government Version: 06/19/2007
Date Data Arrived at EDR: 06/20/2007
Date Made Active in Reports: 06/29/2007
Number of Days to Update: 9

Source: State Water Resources Control Board
Telephone: 916-341-5227
Last EDR Contact: 02/13/2023
Next Scheduled EDR Contact: 05/29/2023
Data Release Frequency: No Update Planned

WIP: Well Investigation Program Case List

Well Investigation Program case in the San Gabriel and San Fernando Valley area.

Date of Government Version: 07/03/2009
Date Data Arrived at EDR: 07/21/2009
Date Made Active in Reports: 08/03/2009
Number of Days to Update: 13

Source: Los Angeles Water Quality Control Board
Telephone: 213-576-6726
Last EDR Contact: 03/16/2023
Next Scheduled EDR Contact: 07/03/2023
Data Release Frequency: No Update Planned

MILITARY PRIV SITES: Military Privatized Sites (GEOTRACKER)

Military privatized sites

Date of Government Version: 03/06/2023
Date Data Arrived at EDR: 03/07/2023
Date Made Active in Reports: 03/31/2023
Number of Days to Update: 24

Source: State Water Resources Control Board
Telephone: 866-480-1028
Last EDR Contact: 03/07/2023
Next Scheduled EDR Contact: 06/19/2023
Data Release Frequency: Varies

PROJECT: Project Sites (GEOTRACKER)

Projects sites

Date of Government Version: 03/06/2023
Date Data Arrived at EDR: 03/07/2023
Date Made Active in Reports: 03/31/2023
Number of Days to Update: 24

Source: State Water Resources Control Board
Telephone: 866-480-1028
Last EDR Contact: 03/07/2023
Next Scheduled EDR Contact: 06/19/2023
Data Release Frequency: Varies

WDR: Waste Discharge Requirements Listing

In general, the Waste Discharge Requirements (WDRs) Program (sometimes also referred to as the "Non Chapter 15 (Non 15) Program") regulates point discharges that are exempt pursuant to Subsection 20090 of Title 27 and not subject to the Federal Water Pollution Control Act. Exemptions from Title 27 may be granted for nine categories of discharges (e.g., sewage, wastewater, etc.) that meet, and continue to meet, the preconditions listed for each specific exemption. The scope of the WDRs Program also includes the discharge of wastes classified as inert, pursuant to section 20230 of Title 27.

Date of Government Version: 12/02/2022
Date Data Arrived at EDR: 12/02/2022
Date Made Active in Reports: 02/23/2023
Number of Days to Update: 83

Source: State Water Resources Control Board
Telephone: 916-341-5810
Last EDR Contact: 03/07/2023
Next Scheduled EDR Contact: 06/19/2023
Data Release Frequency: Quarterly

CIWQS: California Integrated Water Quality System

The California Integrated Water Quality System (CIWQS) is a computer system used by the State and Regional Water Quality Control Boards to track information about places of environmental interest, manage permits and other orders, track inspections, and manage violations and enforcement activities.

Date of Government Version: 11/28/2022
Date Data Arrived at EDR: 11/29/2022
Date Made Active in Reports: 02/13/2023
Number of Days to Update: 76

Source: State Water Resources Control Board
Telephone: 866-794-4977
Last EDR Contact: 02/28/2023
Next Scheduled EDR Contact: 06/12/2023
Data Release Frequency: Varies

CERS: CalEPA Regulated Site Portal Data

The CalEPA Regulated Site Portal database combines data about environmentally regulated sites and facilities in California into a single database. It combines data from a variety of state and federal databases, and provides an overview of regulated activities across the spectrum of environmental programs for any given location in California. These activities include hazardous materials and waste, state and federal cleanups, impacted ground and surface waters, and toxic materials

GOVERNMENT RECORDS SEARCHED / DATA CURRENCY TRACKING

Date of Government Version: 01/05/2023
Date Data Arrived at EDR: 01/06/2023
Date Made Active in Reports: 01/10/2023
Number of Days to Update: 4

Source: California Environmental Protection Agency
Telephone: 916-323-2514
Last EDR Contact: 01/06/2023
Next Scheduled EDR Contact: 05/01/2023
Data Release Frequency: Varies

NON-CASE INFO: Non-Case Information Sites (GEOTRACKER)

Non-Case Information sites

Date of Government Version: 03/06/2023
Date Data Arrived at EDR: 03/07/2023
Date Made Active in Reports: 03/31/2023
Number of Days to Update: 24

Source: State Water Resources Control Board
Telephone: 866-480-1028
Last EDR Contact: 03/07/2023
Next Scheduled EDR Contact: 06/19/2023
Data Release Frequency: Varies

OTHER OIL GAS: Other Oil & Gas Projects Sites (GEOTRACKER)

Other Oil & Gas Projects sites

Date of Government Version: 03/06/2023
Date Data Arrived at EDR: 03/07/2023
Date Made Active in Reports: 03/31/2023
Number of Days to Update: 24

Source: State Water Resources Control Board
Telephone: 866-480-1028
Last EDR Contact: 03/07/2023
Next Scheduled EDR Contact: 06/19/2023
Data Release Frequency: Varies

PROD WATER PONDS: Produced Water Ponds Sites (GEOTRACKER)

Produced water ponds sites

Date of Government Version: 03/06/2023
Date Data Arrived at EDR: 03/07/2023
Date Made Active in Reports: 03/31/2023
Number of Days to Update: 24

Source: State Water Resources Control Board
Telephone: 866-480-1028
Last EDR Contact: 03/07/2023
Next Scheduled EDR Contact: 06/19/2023
Data Release Frequency: Varies

SAMPLING POINT: Sampling Point ? Public Sites (GEOTRACKER)

Sampling point - public sites

Date of Government Version: 03/06/2023
Date Data Arrived at EDR: 03/07/2023
Date Made Active in Reports: 03/31/2023
Number of Days to Update: 24

Source: State Water Resources Control Board
Telephone: 866-480-1028
Last EDR Contact: 03/07/2023
Next Scheduled EDR Contact: 06/19/2023
Data Release Frequency: Varies

WELL STIM PROJ: Well Stimulation Project (GEOTRACKER)

Includes areas of groundwater monitoring plans, a depiction of the monitoring network, and the facilities, boundaries, and subsurface characteristics of the oilfield and the features (oil and gas wells, produced water ponds, UIC wells, water supply wells, etc?) being monitored

Date of Government Version: 03/06/2023
Date Data Arrived at EDR: 03/07/2023
Date Made Active in Reports: 03/31/2023
Number of Days to Update: 24

Source: State Water Resources Control Board
Telephone: 866-480-1028
Last EDR Contact: 03/07/2023
Next Scheduled EDR Contact: 06/19/2023
Data Release Frequency: Varies

PFAS TRIS: List of PFAS Added to the TRI

Section 7321 of the National Defense Authorization Act for Fiscal Year 2020 (NDAA) immediately added certain per- and polyfluoroalkyl substances (PFAS) to the list of chemicals covered by the Toxics Release Inventory (TRI) under Section 313 of the Emergency Planning and Community Right-to-Know Act (EPCRA) and provided a framework for additional PFAS to be added to TRI on an annual basis.

GOVERNMENT RECORDS SEARCHED / DATA CURRENCY TRACKING

Date of Government Version: 03/07/2023
Date Data Arrived at EDR: 03/07/2023
Date Made Active in Reports: 03/24/2023
Number of Days to Update: 17

Source: Environmental Protection Agency
Telephone: 202-566-0250
Last EDR Contact: 03/30/2023
Next Scheduled EDR Contact: 07/17/2023
Data Release Frequency: Varies

MINES MRDS: Mineral Resources Data System Mineral Resources Data System

Date of Government Version: 08/23/2022
Date Data Arrived at EDR: 11/22/2022
Date Made Active in Reports: 02/28/2023
Number of Days to Update: 98

Source: USGS
Telephone: 703-648-6533
Last EDR Contact: 02/24/2023
Next Scheduled EDR Contact: 06/05/2023
Data Release Frequency: Varies

PCS INACTIVE: Listing of Inactive PCS Permits

An inactive permit is a facility that has shut down or is no longer discharging.

Date of Government Version: 11/05/2014
Date Data Arrived at EDR: 01/06/2015
Date Made Active in Reports: 05/06/2015
Number of Days to Update: 120

Source: EPA
Telephone: 202-564-2496
Last EDR Contact: 03/30/2023
Next Scheduled EDR Contact: 07/17/2023
Data Release Frequency: Semi-Annually

PCS: Permit Compliance System

PCS is a computerized management information system that contains data on National Pollutant Discharge Elimination System (NPDES) permit holding facilities. PCS tracks the permit, compliance, and enforcement status of NPDES facilities.

Date of Government Version: 07/14/2011
Date Data Arrived at EDR: 08/05/2011
Date Made Active in Reports: 09/29/2011
Number of Days to Update: 55

Source: EPA, Office of Water
Telephone: 202-564-2496
Last EDR Contact: 03/30/2023
Next Scheduled EDR Contact: 07/17/2023
Data Release Frequency: Semi-Annually

HWTS: Hazardous Waste Tracking System

DTSC maintains the Hazardous Waste Tracking System that stores ID number information since the early 1980s and manifest data since 1993. The system collects both manifest copies from the generator and destination facility.

Date of Government Version: 04/05/2022
Date Data Arrived at EDR: 04/05/2022
Date Made Active in Reports: 04/26/2022
Number of Days to Update: 21

Source: Department of Toxic Substances Control
Telephone: 916-324-2444
Last EDR Contact: 04/03/2023
Next Scheduled EDR Contact: 07/17/2023
Data Release Frequency: Varies

PCS ENF: Enforcement data

No description is available for this data

Date of Government Version: 12/31/2014
Date Data Arrived at EDR: 02/05/2015
Date Made Active in Reports: 03/06/2015
Number of Days to Update: 29

Source: EPA
Telephone: 202-564-2497
Last EDR Contact: 03/30/2023
Next Scheduled EDR Contact: 07/17/2023
Data Release Frequency: Varies

EDR HIGH RISK HISTORICAL RECORDS

EDR Exclusive Records

EDR MGP: EDR Proprietary Manufactured Gas Plants

The EDR Proprietary Manufactured Gas Plant Database includes records of coal gas plants (manufactured gas plants) compiled by EDR's researchers. Manufactured gas sites were used in the United States from the 1800's to 1950's to produce a gas that could be distributed and used as fuel. These plants used whale oil, rosin, coal, or a mixture of coal, oil, and water that also produced a significant amount of waste. Many of the byproducts of the gas production, such as coal tar (oily waste containing volatile and non-volatile chemicals), sludges, oils and other compounds are potentially hazardous to human health and the environment. The byproduct from this process was frequently disposed of directly at the plant site and can remain or spread slowly, serving as a continuous source of soil and groundwater contamination.

GOVERNMENT RECORDS SEARCHED / DATA CURRENCY TRACKING

Date of Government Version: N/A
Date Data Arrived at EDR: N/A
Date Made Active in Reports: N/A
Number of Days to Update: N/A

Source: EDR, Inc.
Telephone: N/A
Last EDR Contact: N/A
Next Scheduled EDR Contact: N/A
Data Release Frequency: No Update Planned

EDR Hist Auto: EDR Exclusive Historical Auto Stations

EDR has searched selected national collections of business directories and has collected listings of potential gas station/filling station/service station sites that were available to EDR researchers. EDR's review was limited to those categories of sources that might, in EDR's opinion, include gas station/filling station/service station establishments. The categories reviewed included, but were not limited to gas, gas station, gasoline station, filling station, auto, automobile repair, auto service station, service station, etc. This database falls within a category of information EDR classifies as "High Risk Historical Records", or HRHR. EDR's HRHR effort presents unique and sometimes proprietary data about past sites and operations that typically create environmental concerns, but may not show up in current government records searches.

Date of Government Version: N/A
Date Data Arrived at EDR: N/A
Date Made Active in Reports: N/A
Number of Days to Update: N/A

Source: EDR, Inc.
Telephone: N/A
Last EDR Contact: N/A
Next Scheduled EDR Contact: N/A
Data Release Frequency: Varies

EDR Hist Cleaner: EDR Exclusive Historical Cleaners

EDR has searched selected national collections of business directories and has collected listings of potential dry cleaner sites that were available to EDR researchers. EDR's review was limited to those categories of sources that might, in EDR's opinion, include dry cleaning establishments. The categories reviewed included, but were not limited to dry cleaners, cleaners, laundry, laundromat, cleaning/laundry, wash & dry etc. This database falls within a category of information EDR classifies as "High Risk Historical Records", or HRHR. EDR's HRHR effort presents unique and sometimes proprietary data about past sites and operations that typically create environmental concerns, but may not show up in current government records searches.

Date of Government Version: N/A
Date Data Arrived at EDR: N/A
Date Made Active in Reports: N/A
Number of Days to Update: N/A

Source: EDR, Inc.
Telephone: N/A
Last EDR Contact: N/A
Next Scheduled EDR Contact: N/A
Data Release Frequency: Varies

EDR RECOVERED GOVERNMENT ARCHIVES

Exclusive Recovered Govt. Archives

RGA LF: Recovered Government Archive Solid Waste Facilities List

The EDR Recovered Government Archive Landfill database provides a list of landfills derived from historical databases and includes many records that no longer appear in current government lists. Compiled from Records formerly available from the Department of Resources Recycling and Recovery in California.

Date of Government Version: N/A
Date Data Arrived at EDR: 07/01/2013
Date Made Active in Reports: 01/13/2014
Number of Days to Update: 196

Source: Department of Resources Recycling and Recovery
Telephone: N/A
Last EDR Contact: 06/01/2012
Next Scheduled EDR Contact: N/A
Data Release Frequency: Varies

RGA LUST: Recovered Government Archive Leaking Underground Storage Tank

The EDR Recovered Government Archive Leaking Underground Storage Tank database provides a list of LUST incidents derived from historical databases and includes many records that no longer appear in current government lists. Compiled from Records formerly available from the State Water Resources Control Board in California.

Date of Government Version: N/A
Date Data Arrived at EDR: 07/01/2013
Date Made Active in Reports: 12/30/2013
Number of Days to Update: 182

Source: State Water Resources Control Board
Telephone: N/A
Last EDR Contact: 06/01/2012
Next Scheduled EDR Contact: N/A
Data Release Frequency: Varies

GOVERNMENT RECORDS SEARCHED / DATA CURRENCY TRACKING

COUNTY RECORDS

ALAMEDA COUNTY:

CS ALAMEDA: Contaminated Sites

A listing of contaminated sites overseen by the Toxic Release Program (oil and groundwater contamination from chemical releases and spills) and the Leaking Underground Storage Tank Program (soil and ground water contamination from leaking petroleum USTs).

Date of Government Version: 01/09/2019
Date Data Arrived at EDR: 01/11/2019
Date Made Active in Reports: 03/05/2019
Number of Days to Update: 53

Source: Alameda County Environmental Health Services
Telephone: 510-567-6700
Last EDR Contact: 03/29/2023
Next Scheduled EDR Contact: 07/17/2023
Data Release Frequency: Semi-Annually

UST ALAMEDA: Underground Tanks

Underground storage tank sites located in Alameda county.

Date of Government Version: 12/28/2022
Date Data Arrived at EDR: 12/28/2022
Date Made Active in Reports: 03/17/2023
Number of Days to Update: 79

Source: Alameda County Environmental Health Services
Telephone: 510-567-6700
Last EDR Contact: 03/29/2023
Next Scheduled EDR Contact: 07/17/2023
Data Release Frequency: Semi-Annually

AMADOR COUNTY:

CUPA AMADOR: CUPA Facility List Cupa Facility List

Date of Government Version: 07/22/2022
Date Data Arrived at EDR: 07/27/2022
Date Made Active in Reports: 08/01/2022
Number of Days to Update: 5

Source: Amador County Environmental Health
Telephone: 209-223-6439
Last EDR Contact: 01/27/2023
Next Scheduled EDR Contact: 05/15/2023
Data Release Frequency: Varies

BUTTE COUNTY:

CUPA BUTTE: CUPA Facility Listing Cupa facility list.

Date of Government Version: 04/21/2017
Date Data Arrived at EDR: 04/25/2017
Date Made Active in Reports: 08/09/2017
Number of Days to Update: 106

Source: Public Health Department
Telephone: 530-538-7149
Last EDR Contact: 03/29/2023
Next Scheduled EDR Contact: 07/17/2023
Data Release Frequency: No Update Planned

CALVERAS COUNTY:

CUPA CALVERAS: CUPA Facility Listing Cupa Facility Listing

Date of Government Version: 12/13/2022
Date Data Arrived at EDR: 12/15/2022
Date Made Active in Reports: 12/21/2022
Number of Days to Update: 6

Source: Calveras County Environmental Health
Telephone: 209-754-6399
Last EDR Contact: 03/16/2023
Next Scheduled EDR Contact: 07/03/2023
Data Release Frequency: Quarterly

COLUSA COUNTY:

GOVERNMENT RECORDS SEARCHED / DATA CURRENCY TRACKING

CUPA COLUSA: CUPA Facility List Cupa facility list.

Date of Government Version: 04/06/2020
Date Data Arrived at EDR: 04/23/2020
Date Made Active in Reports: 07/10/2020
Number of Days to Update: 78

Source: Health & Human Services
Telephone: 530-458-0396
Last EDR Contact: 01/17/2023
Next Scheduled EDR Contact: 05/15/2023
Data Release Frequency: Semi-Annually

CONTRA COSTA COUNTY:

SL CONTRA COSTA: Site List

List includes sites from the underground tank, hazardous waste generator and business plan/2185 programs.

Date of Government Version: 12/28/2022
Date Data Arrived at EDR: 01/24/2023
Date Made Active in Reports: 04/10/2023
Number of Days to Update: 76

Source: Contra Costa Health Services Department
Telephone: 925-646-2286
Last EDR Contact: 01/20/2023
Next Scheduled EDR Contact: 05/08/2023
Data Release Frequency: Semi-Annually

DEL NORTE COUNTY:

CUPA DEL NORTE: CUPA Facility List Cupa Facility list

Date of Government Version: 05/04/2022
Date Data Arrived at EDR: 05/06/2022
Date Made Active in Reports: 07/28/2022
Number of Days to Update: 83

Source: Del Norte County Environmental Health Division
Telephone: 707-465-0426
Last EDR Contact: 02/03/2023
Next Scheduled EDR Contact: 05/08/2023
Data Release Frequency: Varies

EL DORADO COUNTY:

CUPA EL DORADO: CUPA Facility List CUPA facility list.

Date of Government Version: 08/08/2022
Date Data Arrived at EDR: 08/09/2022
Date Made Active in Reports: 09/01/2022
Number of Days to Update: 23

Source: El Dorado County Environmental Management Department
Telephone: 530-621-6623
Last EDR Contact: 01/20/2023
Next Scheduled EDR Contact: 05/08/2023
Data Release Frequency: Varies

FRESNO COUNTY:

CUPA FRESNO: CUPA Resources List

Certified Unified Program Agency. CUPA's are responsible for implementing a unified hazardous materials and hazardous waste management regulatory program. The agency provides oversight of businesses that deal with hazardous materials, operate underground storage tanks or aboveground storage tanks.

Date of Government Version: 06/28/2021
Date Data Arrived at EDR: 12/21/2021
Date Made Active in Reports: 03/03/2022
Number of Days to Update: 72

Source: Dept. of Community Health
Telephone: 559-445-3271
Last EDR Contact: 03/30/2023
Next Scheduled EDR Contact: 07/10/2023
Data Release Frequency: Semi-Annually

GLENN COUNTY:

GOVERNMENT RECORDS SEARCHED / DATA CURRENCY TRACKING

CUPA GLENN: CUPA Facility List Cupa facility list

Date of Government Version: 01/22/2018
Date Data Arrived at EDR: 01/24/2018
Date Made Active in Reports: 03/14/2018
Number of Days to Update: 49

Source: Glenn County Air Pollution Control District
Telephone: 830-934-6500
Last EDR Contact: 01/13/2023
Next Scheduled EDR Contact: 05/01/2023
Data Release Frequency: No Update Planned

HUMBOLDT COUNTY:

CUPA HUMBOLDT: CUPA Facility List CUPA facility list.

Date of Government Version: 08/12/2021
Date Data Arrived at EDR: 08/12/2021
Date Made Active in Reports: 11/08/2021
Number of Days to Update: 88

Source: Humboldt County Environmental Health
Telephone: N/A
Last EDR Contact: 02/09/2023
Next Scheduled EDR Contact: 05/29/2023
Data Release Frequency: Semi-Annually

IMPERIAL COUNTY:

CUPA IMPERIAL: CUPA Facility List Cupa facility list.

Date of Government Version: 01/13/2023
Date Data Arrived at EDR: 01/17/2023
Date Made Active in Reports: 04/04/2023
Number of Days to Update: 77

Source: San Diego Border Field Office
Telephone: 760-339-2777
Last EDR Contact: 01/13/2023
Next Scheduled EDR Contact: 05/01/2023
Data Release Frequency: Varies

INYO COUNTY:

CUPA INYO: CUPA Facility List Cupa facility list.

Date of Government Version: 04/02/2018
Date Data Arrived at EDR: 04/03/2018
Date Made Active in Reports: 06/14/2018
Number of Days to Update: 72

Source: Inyo County Environmental Health Services
Telephone: 760-878-0238
Last EDR Contact: 02/09/2023
Next Scheduled EDR Contact: 05/29/2023
Data Release Frequency: Varies

KERN COUNTY:

CUPA KERN: CUPA Facility List

A listing of sites included in the Kern County Hazardous Material Business Plan.

Date of Government Version: 10/03/2022
Date Data Arrived at EDR: 10/05/2022
Date Made Active in Reports: 12/16/2022
Number of Days to Update: 72

Source: Kern County Public Health
Telephone: 661-321-3000
Last EDR Contact: 01/27/2023
Next Scheduled EDR Contact: 05/15/2023
Data Release Frequency: Varies

UST KERN: Underground Storage Tank Sites & Tank Listing Kern County Sites and Tanks Listing.

GOVERNMENT RECORDS SEARCHED / DATA CURRENCY TRACKING

Date of Government Version: 10/03/2022
Date Data Arrived at EDR: 10/05/2022
Date Made Active in Reports: 12/16/2022
Number of Days to Update: 72

Source: Kern County Environment Health Services Department
Telephone: 661-862-8700
Last EDR Contact: 01/27/2023
Next Scheduled EDR Contact: 05/15/2023
Data Release Frequency: Quarterly

KINGS COUNTY:

CUPA KINGS: CUPA Facility List

A listing of sites included in the county's Certified Unified Program Agency database. California's Secretary for Environmental Protection established the unified hazardous materials and hazardous waste regulatory program as required by chapter 6.11 of the California Health and Safety Code. The Unified Program consolidates the administration, permits, inspections, and enforcement activities.

Date of Government Version: 12/03/2020
Date Data Arrived at EDR: 01/26/2021
Date Made Active in Reports: 04/14/2021
Number of Days to Update: 78

Source: Kings County Department of Public Health
Telephone: 559-584-1411
Last EDR Contact: 02/09/2023
Next Scheduled EDR Contact: 05/29/2023
Data Release Frequency: Varies

LAKE COUNTY:

CUPA LAKE: CUPA Facility List

Cupa facility list

Date of Government Version: 11/04/2022
Date Data Arrived at EDR: 11/07/2022
Date Made Active in Reports: 01/25/2023
Number of Days to Update: 79

Source: Lake County Environmental Health
Telephone: 707-263-1164
Last EDR Contact: 04/05/2023
Next Scheduled EDR Contact: 07/24/2023
Data Release Frequency: Varies

LASSEN COUNTY:

CUPA LASSEN: CUPA Facility List

Cupa facility list

Date of Government Version: 07/31/2020
Date Data Arrived at EDR: 08/21/2020
Date Made Active in Reports: 11/09/2020
Number of Days to Update: 80

Source: Lassen County Environmental Health
Telephone: 530-251-8528
Last EDR Contact: 01/13/2023
Next Scheduled EDR Contact: 05/01/2023
Data Release Frequency: Varies

LOS ANGELES COUNTY:

AOCONCERN: Key Areas of Concerns in Los Angeles County

San Gabriel Valley areas where VOC contamination is at or above the MCL as designated by region 9 EPA office. Date of Government Version: 3/30/2009 Exide Site area is a cleanup plan of lead-impacted soil surrounding the former Exide Facility as designated by the DTSC. Date of Government Version: 7/17/2017

Date of Government Version: 03/30/2009
Date Data Arrived at EDR: 03/31/2009
Date Made Active in Reports: 10/23/2009
Number of Days to Update: 206

Source: N/A
Telephone: N/A
Last EDR Contact: 03/09/2023
Next Scheduled EDR Contact: 06/26/2023
Data Release Frequency: No Update Planned

GOVERNMENT RECORDS SEARCHED / DATA CURRENCY TRACKING

HMS LOS ANGELES: HMS: Street Number List

Industrial Waste and Underground Storage Tank Sites.

Date of Government Version: 01/09/2023
Date Data Arrived at EDR: 01/12/2023
Date Made Active in Reports: 03/29/2023
Number of Days to Update: 76

Source: Department of Public Works
Telephone: 626-458-3517
Last EDR Contact: 03/29/2023
Next Scheduled EDR Contact: 07/17/2023
Data Release Frequency: Semi-Annually

LF LOS ANGELES: List of Solid Waste Facilities Solid Waste Facilities in Los Angeles County.

Date of Government Version: 01/09/2023
Date Data Arrived at EDR: 01/10/2023
Date Made Active in Reports: 03/23/2023
Number of Days to Update: 72

Source: La County Department of Public Works
Telephone: 818-458-5185
Last EDR Contact: 01/10/2023
Next Scheduled EDR Contact: 04/24/2023
Data Release Frequency: Varies

LF LOS ANGELES CITY: City of Los Angeles Landfills

Landfills owned and maintained by the City of Los Angeles.

Date of Government Version: 12/31/2022
Date Data Arrived at EDR: 01/12/2023
Date Made Active in Reports: 03/29/2023
Number of Days to Update: 76

Source: Engineering & Construction Division
Telephone: 213-473-7869
Last EDR Contact: 04/05/2023
Next Scheduled EDR Contact: 07/24/2023
Data Release Frequency: Varies

LOS ANGELES AST: Active & Inactive AST Inventory

A listing of active & inactive above ground petroleum storage tank site locations, located in the City of Los Angeles.

Date of Government Version: 06/01/2019
Date Data Arrived at EDR: 06/25/2019
Date Made Active in Reports: 08/22/2019
Number of Days to Update: 58

Source: Los Angeles Fire Department
Telephone: 213-978-3800
Last EDR Contact: 03/16/2023
Next Scheduled EDR Contact: 07/03/2023
Data Release Frequency: Varies

LOS ANGELES CO LF METHANE: Methane Producing Landfills

This data was created on April 30, 2012 to represent known disposal sites in Los Angeles County that may produce and emanate methane gas. The shapefile contains disposal sites within Los Angeles County that once accepted degradable refuse material. Information used to create this data was extracted from a landfill survey performed by County Engineers (Major Waste System Map, 1973) as well as historical records from CalRecycle, Regional Water Quality Control Board, and Los Angeles County Department of Public Health

Date of Government Version: 01/10/2022
Date Data Arrived at EDR: 01/12/2022
Date Made Active in Reports: 04/04/2022
Number of Days to Update: 82

Source: Los Angeles County Department of Public Works
Telephone: 626-458-6973
Last EDR Contact: 04/05/2023
Next Scheduled EDR Contact: 07/24/2023
Data Release Frequency: No Update Planned

LOS ANGELES HM: Active & Inactive Hazardous Materials Inventory

A listing of active & inactive hazardous materials facility locations, located in the City of Los Angeles.

Date of Government Version: 11/01/2022
Date Data Arrived at EDR: 12/14/2022
Date Made Active in Reports: 03/07/2023
Number of Days to Update: 83

Source: Los Angeles Fire Department
Telephone: 213-978-3800
Last EDR Contact: 03/24/2023
Next Scheduled EDR Contact: 07/03/2023
Data Release Frequency: Varies

GOVERNMENT RECORDS SEARCHED / DATA CURRENCY TRACKING

LOS ANGELES UST: Active & Inactive UST Inventory

A listing of active & inactive underground storage tank site locations and underground storage tank historical sites, located in the City of Los Angeles.

| | |
|-----------------------------------------|----------------------------------------|
| Date of Government Version: 11/01/2022 | Source: Los Angeles Fire Department |
| Date Data Arrived at EDR: 12/14/2022 | Telephone: 213-978-3800 |
| Date Made Active in Reports: 03/07/2023 | Last EDR Contact: 03/24/2023 |
| Number of Days to Update: 83 | Next Scheduled EDR Contact: 07/03/2023 |
| | Data Release Frequency: Varies |

SITE MIT LOS ANGELES: Site Mitigation List

Industrial sites that have had some sort of spill or complaint.

| | |
|-----------------------------------------|----------------------------------------|
| Date of Government Version: 05/26/2021 | Source: Community Health Services |
| Date Data Arrived at EDR: 07/09/2021 | Telephone: 323-890-7806 |
| Date Made Active in Reports: 09/29/2021 | Last EDR Contact: 01/20/2023 |
| Number of Days to Update: 82 | Next Scheduled EDR Contact: 05/01/2023 |
| | Data Release Frequency: Annually |

UST EL SEGUNDO: City of El Segundo Underground Storage Tank

Underground storage tank sites located in El Segundo city.

| | |
|-----------------------------------------|--------------------------------------------|
| Date of Government Version: 01/21/2017 | Source: City of El Segundo Fire Department |
| Date Data Arrived at EDR: 04/19/2017 | Telephone: 310-524-2236 |
| Date Made Active in Reports: 05/10/2017 | Last EDR Contact: 04/05/2023 |
| Number of Days to Update: 21 | Next Scheduled EDR Contact: 07/24/2023 |
| | Data Release Frequency: No Update Planned |

UST LONG BEACH: City of Long Beach Underground Storage Tank

Underground storage tank sites located in the city of Long Beach.

| | |
|-----------------------------------------|--------------------------------------------|
| Date of Government Version: 04/22/2019 | Source: City of Long Beach Fire Department |
| Date Data Arrived at EDR: 04/23/2019 | Telephone: 562-570-2563 |
| Date Made Active in Reports: 06/27/2019 | Last EDR Contact: 01/20/2023 |
| Number of Days to Update: 65 | Next Scheduled EDR Contact: 05/01/2023 |
| | Data Release Frequency: Varies |

UST TORRANCE: City of Torrance Underground Storage Tank

Underground storage tank sites located in the city of Torrance.

| | |
|-----------------------------------------|------------------------------------------|
| Date of Government Version: 10/18/2022 | Source: City of Torrance Fire Department |
| Date Data Arrived at EDR: 10/19/2022 | Telephone: 310-618-2973 |
| Date Made Active in Reports: 01/10/2023 | Last EDR Contact: 01/13/2023 |
| Number of Days to Update: 83 | Next Scheduled EDR Contact: 05/01/2023 |
| | Data Release Frequency: Semi-Annually |

MADERA COUNTY:

CUPA MADERA: CUPA Facility List

A listing of sites included in the county's Certified Unified Program Agency database. California's Secretary for Environmental Protection established the unified hazardous materials and hazardous waste regulatory program as required by chapter 6.11 of the California Health and Safety Code. The Unified Program consolidates the administration, permits, inspections, and enforcement activities.

| | |
|-----------------------------------------|--------------------------------------------|
| Date of Government Version: 08/10/2020 | Source: Madera County Environmental Health |
| Date Data Arrived at EDR: 08/12/2020 | Telephone: 559-675-7823 |
| Date Made Active in Reports: 10/23/2020 | Last EDR Contact: 02/09/2023 |
| Number of Days to Update: 72 | Next Scheduled EDR Contact: 05/29/2023 |
| | Data Release Frequency: Varies |

MARIN COUNTY:

GOVERNMENT RECORDS SEARCHED / DATA CURRENCY TRACKING

UST MARIN: Underground Storage Tank Sites
Currently permitted USTs in Marin County.

Date of Government Version: 09/26/2018
Date Data Arrived at EDR: 10/04/2018
Date Made Active in Reports: 11/02/2018
Number of Days to Update: 29

Source: Public Works Department Waste Management
Telephone: 415-473-6647
Last EDR Contact: 03/22/2023
Next Scheduled EDR Contact: 07/10/2023
Data Release Frequency: Semi-Annually

MENDOCINO COUNTY:

UST MENDOCINO: Mendocino County UST Database
A listing of underground storage tank locations in Mendocino County.

Date of Government Version: 09/22/2021
Date Data Arrived at EDR: 11/18/2021
Date Made Active in Reports: 11/22/2021
Number of Days to Update: 4

Source: Department of Public Health
Telephone: 707-463-4466
Last EDR Contact: 02/15/2023
Next Scheduled EDR Contact: 06/05/2023
Data Release Frequency: Annually

MERCED COUNTY:

CUPA MERCED: CUPA Facility List
CUPA facility list.

Date of Government Version: 02/15/2022
Date Data Arrived at EDR: 02/17/2022
Date Made Active in Reports: 05/11/2022
Number of Days to Update: 83

Source: Merced County Environmental Health
Telephone: 209-381-1094
Last EDR Contact: 01/31/2023
Next Scheduled EDR Contact: 05/29/2023
Data Release Frequency: Varies

MONO COUNTY:

CUPA MONO: CUPA Facility List
CUPA Facility List

Date of Government Version: 02/22/2021
Date Data Arrived at EDR: 03/02/2021
Date Made Active in Reports: 05/19/2021
Number of Days to Update: 78

Source: Mono County Health Department
Telephone: 760-932-5580
Last EDR Contact: 02/15/2023
Next Scheduled EDR Contact: 06/05/2023
Data Release Frequency: Varies

MONTEREY COUNTY:

CUPA MONTEREY: CUPA Facility Listing
CUPA Program listing from the Environmental Health Division.

Date of Government Version: 10/04/2021
Date Data Arrived at EDR: 10/06/2021
Date Made Active in Reports: 12/29/2021
Number of Days to Update: 84

Source: Monterey County Health Department
Telephone: 831-796-1297
Last EDR Contact: 03/22/2023
Next Scheduled EDR Contact: 07/10/2023
Data Release Frequency: Varies

NAPA COUNTY:

GOVERNMENT RECORDS SEARCHED / DATA CURRENCY TRACKING

LUST NAPA: Sites With Reported Contamination

A listing of leaking underground storage tank sites located in Napa county.

Date of Government Version: 01/09/2017
Date Data Arrived at EDR: 01/11/2017
Date Made Active in Reports: 03/02/2017
Number of Days to Update: 50

Source: Napa County Department of Environmental Management
Telephone: 707-253-4269
Last EDR Contact: 02/15/2023
Next Scheduled EDR Contact: 06/05/2023
Data Release Frequency: No Update Planned

UST NAPA: Closed and Operating Underground Storage Tank Sites

Underground storage tank sites located in Napa county.

Date of Government Version: 09/05/2019
Date Data Arrived at EDR: 09/09/2019
Date Made Active in Reports: 10/31/2019
Number of Days to Update: 52

Source: Napa County Department of Environmental Management
Telephone: 707-253-4269
Last EDR Contact: 02/15/2023
Next Scheduled EDR Contact: 06/05/2023
Data Release Frequency: No Update Planned

NEVADA COUNTY:

CUPA NEVADA: CUPA Facility List

CUPA facility list.

Date of Government Version: 01/23/2023
Date Data Arrived at EDR: 01/25/2023
Date Made Active in Reports: 04/10/2023
Number of Days to Update: 75

Source: Community Development Agency
Telephone: 530-265-1467
Last EDR Contact: 01/20/2023
Next Scheduled EDR Contact: 05/08/2023
Data Release Frequency: Varies

ORANGE COUNTY:

IND_SITE ORANGE: List of Industrial Site Cleanups

Petroleum and non-petroleum spills.

Date of Government Version: 05/24/2022
Date Data Arrived at EDR: 08/09/2022
Date Made Active in Reports: 10/28/2022
Number of Days to Update: 80

Source: Health Care Agency
Telephone: 714-834-3446
Last EDR Contact: 01/31/2023
Next Scheduled EDR Contact: 05/15/2023
Data Release Frequency: Annually

LUST ORANGE: List of Underground Storage Tank Cleanups

Orange County Underground Storage Tank Cleanups (LUST).

Date of Government Version: 04/08/2022
Date Data Arrived at EDR: 05/18/2022
Date Made Active in Reports: 08/03/2022
Number of Days to Update: 77

Source: Health Care Agency
Telephone: 714-834-3446
Last EDR Contact: 01/31/2023
Next Scheduled EDR Contact: 05/15/2023
Data Release Frequency: Quarterly

UST ORANGE: List of Underground Storage Tank Facilities

Orange County Underground Storage Tank Facilities (UST).

Date of Government Version: 05/24/2022
Date Data Arrived at EDR: 08/01/2022
Date Made Active in Reports: 10/20/2022
Number of Days to Update: 80

Source: Health Care Agency
Telephone: 714-834-3446
Last EDR Contact: 01/31/2023
Next Scheduled EDR Contact: 05/15/2023
Data Release Frequency: Quarterly

PLACER COUNTY:

GOVERNMENT RECORDS SEARCHED / DATA CURRENCY TRACKING

MS PLACER: Master List of Facilities

List includes aboveground tanks, underground tanks and cleanup sites.

Date of Government Version: 08/26/2022
Date Data Arrived at EDR: 08/29/2022
Date Made Active in Reports: 11/15/2022
Number of Days to Update: 78

Source: Placer County Health and Human Services
Telephone: 530-745-2363
Last EDR Contact: 02/13/2023
Next Scheduled EDR Contact: 06/12/2023
Data Release Frequency: Semi-Annually

PLUMAS COUNTY:

CUPA PLUMAS: CUPA Facility List

Plumas County CUPA Program facilities.

Date of Government Version: 03/31/2019
Date Data Arrived at EDR: 04/23/2019
Date Made Active in Reports: 06/26/2019
Number of Days to Update: 64

Source: Plumas County Environmental Health
Telephone: 530-283-6355
Last EDR Contact: 01/13/2023
Next Scheduled EDR Contact: 05/01/2023
Data Release Frequency: Varies

RIVERSIDE COUNTY:

LUST RIVERSIDE: Listing of Underground Tank Cleanup Sites

Riverside County Underground Storage Tank Cleanup Sites (LUST).

Date of Government Version: 01/18/2023
Date Data Arrived at EDR: 01/19/2023
Date Made Active in Reports: 04/04/2023
Number of Days to Update: 75

Source: Department of Environmental Health
Telephone: 951-358-5055
Last EDR Contact: 03/09/2023
Next Scheduled EDR Contact: 06/26/2023
Data Release Frequency: Quarterly

UST RIVERSIDE: Underground Storage Tank Tank List

Underground storage tank sites located in Riverside county.

Date of Government Version: 01/18/2023
Date Data Arrived at EDR: 01/19/2023
Date Made Active in Reports: 04/04/2023
Number of Days to Update: 75

Source: Department of Environmental Health
Telephone: 951-358-5055
Last EDR Contact: 03/09/2023
Next Scheduled EDR Contact: 06/26/2023
Data Release Frequency: Quarterly

SACRAMENTO COUNTY:

CS SACRAMENTO: Toxic Site Clean-Up List

List of sites where unauthorized releases of potentially hazardous materials have occurred.

Date of Government Version: 11/07/2022
Date Data Arrived at EDR: 12/21/2022
Date Made Active in Reports: 03/16/2023
Number of Days to Update: 85

Source: Sacramento County Environmental Management
Telephone: 916-875-8406
Last EDR Contact: 03/30/2023
Next Scheduled EDR Contact: 07/10/2023
Data Release Frequency: Quarterly

ML SACRAMENTO: Master Hazardous Materials Facility List

Any business that has hazardous materials on site - hazardous material storage sites, underground storage tanks, waste generators.

Date of Government Version: 11/07/2022
Date Data Arrived at EDR: 12/09/2022
Date Made Active in Reports: 03/01/2023
Number of Days to Update: 82

Source: Sacramento County Environmental Management
Telephone: 916-875-8406
Last EDR Contact: 03/30/2023
Next Scheduled EDR Contact: 07/10/2023
Data Release Frequency: Quarterly

SAN BENITO COUNTY:

GOVERNMENT RECORDS SEARCHED / DATA CURRENCY TRACKING

CUPA SAN BENITO: CUPA Facility List Cupa facility list

Date of Government Version: 10/27/2022
Date Data Arrived at EDR: 10/28/2022
Date Made Active in Reports: 01/18/2023
Number of Days to Update: 82

Source: San Benito County Environmental Health
Telephone: N/A
Last EDR Contact: 01/27/2023
Next Scheduled EDR Contact: 05/15/2023
Data Release Frequency: Varies

SAN BERNARDINO COUNTY:

PERMITS SAN BERNARDINO: Hazardous Material Permits

This listing includes underground storage tanks, medical waste handlers/generators, hazardous materials handlers, hazardous waste generators, and waste oil generators/handlers.

Date of Government Version: 11/18/2022
Date Data Arrived at EDR: 11/21/2022
Date Made Active in Reports: 02/09/2023
Number of Days to Update: 80

Source: San Bernardino County Fire Department Hazardous Materials Division
Telephone: 909-387-3041
Last EDR Contact: 01/30/2023
Next Scheduled EDR Contact: 05/15/2023
Data Release Frequency: Quarterly

SAN DIEGO COUNTY:

HMMD SAN DIEGO: Hazardous Materials Management Division Database

The database includes: HE58 - This report contains the business name, site address, business phone number, establishment 'H' permit number, type of permit, and the business status. HE17 - In addition to providing the same information provided in the HE58 listing, HE17 provides inspection dates, violations received by the establishment, hazardous waste generated, the quantity, method of storage, treatment/disposal of waste and the hauler, and information on underground storage tanks. Unauthorized Release List - Includes a summary of environmental contamination cases in San Diego County (underground tank cases, non-tank cases, groundwater contamination, and soil contamination are included.)

Date of Government Version: 11/28/2022
Date Data Arrived at EDR: 11/29/2022
Date Made Active in Reports: 02/14/2023
Number of Days to Update: 77

Source: Hazardous Materials Management Division
Telephone: 619-338-2268
Last EDR Contact: 02/28/2023
Next Scheduled EDR Contact: 06/12/2023
Data Release Frequency: Quarterly

LF SAN DIEGO: Solid Waste Facilities

San Diego County Solid Waste Facilities.

Date of Government Version: 10/27/2021
Date Data Arrived at EDR: 03/04/2022
Date Made Active in Reports: 05/31/2022
Number of Days to Update: 88

Source: Department of Health Services
Telephone: 619-338-2209
Last EDR Contact: 04/04/2023
Next Scheduled EDR Contact: 05/01/2023
Data Release Frequency: Varies

SAN DIEGO CO LOP: Local Oversight Program Listing

A listing of all LOP release sites that are or were under the County of San Diego's jurisdiction. Included are closed or transferred cases, open cases, and cases that did not have a case type indicated. The cases without a case type are mostly complaints; however, some of them could be LOP cases.

Date of Government Version: 07/22/2021
Date Data Arrived at EDR: 10/19/2021
Date Made Active in Reports: 01/13/2022
Number of Days to Update: 86

Source: Department of Environmental Health
Telephone: 858-505-6874
Last EDR Contact: 01/13/2023
Next Scheduled EDR Contact: 05/01/2023
Data Release Frequency: Varies

GOVERNMENT RECORDS SEARCHED / DATA CURRENCY TRACKING

SAN DIEGO CO SAM: Environmental Case Listing

The listing contains all underground tank release cases and projects pertaining to properties contaminated with hazardous substances that are actively under review by the Site Assessment and Mitigation Program.

Date of Government Version: 03/23/2010
Date Data Arrived at EDR: 06/15/2010
Date Made Active in Reports: 07/09/2010
Number of Days to Update: 24

Source: San Diego County Department of Environmental Health
Telephone: 619-338-2371
Last EDR Contact: 02/23/2023
Next Scheduled EDR Contact: 06/12/2023
Data Release Frequency: No Update Planned

SAN FRANCISCO COUNTY:

CUPA SAN FRANCISCO CO: CUPA Facility Listing Cupa facilities

Date of Government Version: 11/03/2022
Date Data Arrived at EDR: 11/07/2022
Date Made Active in Reports: 01/25/2023
Number of Days to Update: 79

Source: San Francisco County Department of Environmental Health
Telephone: 415-252-3896
Last EDR Contact: 01/27/2023
Next Scheduled EDR Contact: 05/15/2023
Data Release Frequency: Varies

LUST SAN FRANCISCO: Local Oversight Facilities

A listing of leaking underground storage tank sites located in San Francisco county.

Date of Government Version: 09/19/2008
Date Data Arrived at EDR: 09/19/2008
Date Made Active in Reports: 09/29/2008
Number of Days to Update: 10

Source: Department Of Public Health San Francisco County
Telephone: 415-252-3920
Last EDR Contact: 01/27/2023
Next Scheduled EDR Contact: 05/15/2023
Data Release Frequency: No Update Planned

UST SAN FRANCISCO: Underground Storage Tank Information

Underground storage tank sites located in San Francisco county.

Date of Government Version: 11/03/2022
Date Data Arrived at EDR: 11/07/2022
Date Made Active in Reports: 01/24/2023
Number of Days to Update: 78

Source: Department of Public Health
Telephone: 415-252-3920
Last EDR Contact: 01/27/2023
Next Scheduled EDR Contact: 05/15/2023
Data Release Frequency: Quarterly

SAN FRANCISCO COUNTY:

SAN FRANCISCO MAHER: Maher Ordinance Property Listing

a listing of properties that fall within a Maher Ordinance, for all of San Francisco

Date of Government Version: 10/11/2022
Date Data Arrived at EDR: 10/14/2022
Date Made Active in Reports: 01/04/2023
Number of Days to Update: 82

Source: San Francisco Planning
Telephone: 628-652-7483
Last EDR Contact: 01/13/2023
Next Scheduled EDR Contact: 05/01/2023
Data Release Frequency: Varies

SAN JOAQUIN COUNTY:

UST SAN JOAQUIN: San Joaquin Co. UST

A listing of underground storage tank locations in San Joaquin county.

Date of Government Version: 06/22/2018
Date Data Arrived at EDR: 06/26/2018
Date Made Active in Reports: 07/11/2018
Number of Days to Update: 15

Source: Environmental Health Department
Telephone: N/A
Last EDR Contact: 03/09/2023
Next Scheduled EDR Contact: 06/26/2023
Data Release Frequency: Semi-Annually

SAN LUIS OBISPO COUNTY:

GOVERNMENT RECORDS SEARCHED / DATA CURRENCY TRACKING

CUPA SAN LUIS OBISPO: CUPA Facility List Cupa Facility List.

Date of Government Version: 11/08/2022
Date Data Arrived at EDR: 11/09/2022
Date Made Active in Reports: 02/01/2023
Number of Days to Update: 84

Source: San Luis Obispo County Public Health Department
Telephone: 805-781-5596
Last EDR Contact: 02/09/2023
Next Scheduled EDR Contact: 05/29/2023
Data Release Frequency: Varies

SAN MATEO COUNTY:

BI SAN MATEO: Business Inventory

List includes Hazardous Materials Business Plan, hazardous waste generators, and underground storage tanks.

Date of Government Version: 02/20/2020
Date Data Arrived at EDR: 02/20/2020
Date Made Active in Reports: 04/24/2020
Number of Days to Update: 64

Source: San Mateo County Environmental Health Services Division
Telephone: 650-363-1921
Last EDR Contact: 03/10/2023
Next Scheduled EDR Contact: 06/19/2023
Data Release Frequency: Annually

LUST SAN MATEO: Fuel Leak List

A listing of leaking underground storage tank sites located in San Mateo county.

Date of Government Version: 03/29/2019
Date Data Arrived at EDR: 03/29/2019
Date Made Active in Reports: 05/29/2019
Number of Days to Update: 61

Source: San Mateo County Environmental Health Services Division
Telephone: 650-363-1921
Last EDR Contact: 03/02/2023
Next Scheduled EDR Contact: 06/19/2023
Data Release Frequency: Semi-Annually

SANTA BARBARA COUNTY:

CUPA SANTA BARBARA: CUPA Facility Listing

CUPA Program Listing from the Environmental Health Services division.

Date of Government Version: 09/08/2011
Date Data Arrived at EDR: 09/09/2011
Date Made Active in Reports: 10/07/2011
Number of Days to Update: 28

Source: Santa Barbara County Public Health Department
Telephone: 805-686-8167
Last EDR Contact: 02/09/2023
Next Scheduled EDR Contact: 05/29/2023
Data Release Frequency: No Update Planned

SANTA CLARA COUNTY:

CUPA SANTA CLARA: Cupa Facility List

Cupa facility list

Date of Government Version: 10/28/2022
Date Data Arrived at EDR: 11/01/2022
Date Made Active in Reports: 01/20/2023
Number of Days to Update: 80

Source: Department of Environmental Health
Telephone: 408-918-1973
Last EDR Contact: 02/09/2023
Next Scheduled EDR Contact: 05/29/2023
Data Release Frequency: Varies

HIST LUST SANTA CLARA: HIST LUST - Fuel Leak Site Activity Report

A listing of open and closed leaking underground storage tanks. This listing is no longer updated by the county. Leaking underground storage tanks are now handled by the Department of Environmental Health.

Date of Government Version: 03/29/2005
Date Data Arrived at EDR: 03/30/2005
Date Made Active in Reports: 04/21/2005
Number of Days to Update: 22

Source: Santa Clara Valley Water District
Telephone: 408-265-2600
Last EDR Contact: 03/23/2009
Next Scheduled EDR Contact: 06/22/2009
Data Release Frequency: No Update Planned

GOVERNMENT RECORDS SEARCHED / DATA CURRENCY TRACKING

LUST SANTA CLARA: LOP Listing

A listing of leaking underground storage tanks located in Santa Clara county.

Date of Government Version: 03/03/2014
Date Data Arrived at EDR: 03/05/2014
Date Made Active in Reports: 03/18/2014
Number of Days to Update: 13

Source: Department of Environmental Health
Telephone: 408-918-3417
Last EDR Contact: 02/15/2023
Next Scheduled EDR Contact: 06/05/2023
Data Release Frequency: No Update Planned

SANTA CRUZ COUNTY:

CUPA SANTA CRUZ: CUPA Facility List CUPA facility listing.

Date of Government Version: 01/21/2017
Date Data Arrived at EDR: 02/22/2017
Date Made Active in Reports: 05/23/2017
Number of Days to Update: 90

Source: Santa Cruz County Environmental Health
Telephone: 831-464-2761
Last EDR Contact: 02/09/2023
Next Scheduled EDR Contact: 05/29/2023
Data Release Frequency: Varies

SHASTA COUNTY:

CUPA SHASTA: CUPA Facility List Cupa Facility List.

Date of Government Version: 06/15/2017
Date Data Arrived at EDR: 06/19/2017
Date Made Active in Reports: 08/09/2017
Number of Days to Update: 51

Source: Shasta County Department of Resource Management
Telephone: 530-225-5789
Last EDR Contact: 02/09/2023
Next Scheduled EDR Contact: 05/29/2023
Data Release Frequency: Varies

SOLANO COUNTY:

LUST SOLANO: Leaking Underground Storage Tanks

A listing of leaking underground storage tank sites located in Solano county.

Date of Government Version: 06/04/2019
Date Data Arrived at EDR: 06/06/2019
Date Made Active in Reports: 08/13/2019
Number of Days to Update: 68

Source: Solano County Department of Environmental Management
Telephone: 707-784-6770
Last EDR Contact: 02/23/2023
Next Scheduled EDR Contact: 06/12/2023
Data Release Frequency: Quarterly

UST SOLANO: Underground Storage Tanks

Underground storage tank sites located in Solano county.

Date of Government Version: 09/15/2021
Date Data Arrived at EDR: 09/16/2021
Date Made Active in Reports: 12/09/2021
Number of Days to Update: 84

Source: Solano County Department of Environmental Management
Telephone: 707-784-6770
Last EDR Contact: 02/23/2023
Next Scheduled EDR Contact: 06/12/2023
Data Release Frequency: Quarterly

SONOMA COUNTY:

CUPA SONOMA: Cupa Facility List Cupa Facility list

GOVERNMENT RECORDS SEARCHED / DATA CURRENCY TRACKING

Date of Government Version: 07/02/2021
Date Data Arrived at EDR: 07/06/2021
Date Made Active in Reports: 07/14/2021
Number of Days to Update: 8

Source: County of Sonoma Fire & Emergency Services Department
Telephone: 707-565-1174
Last EDR Contact: 06/28/2021
Next Scheduled EDR Contact: 07/03/2023
Data Release Frequency: Varies

LUST SONOMA: Leaking Underground Storage Tank Sites

A listing of leaking underground storage tank sites located in Sonoma county.

Date of Government Version: 06/30/2021
Date Data Arrived at EDR: 06/30/2021
Date Made Active in Reports: 09/24/2021
Number of Days to Update: 86

Source: Department of Health Services
Telephone: 707-565-6565
Last EDR Contact: 03/16/2023
Next Scheduled EDR Contact: 07/03/2023
Data Release Frequency: Quarterly

STANISLAUS COUNTY:

CUPA STANISLAUS: CUPA Facility List

Cupa facility list

Date of Government Version: 02/08/2022
Date Data Arrived at EDR: 02/10/2022
Date Made Active in Reports: 05/04/2022
Number of Days to Update: 83

Source: Stanislaus County Department of Environmental Protection
Telephone: 209-525-6751
Last EDR Contact: 01/09/2023
Next Scheduled EDR Contact: 04/24/2023
Data Release Frequency: Varies

SUTTER COUNTY:

UST SUTTER: Underground Storage Tanks

Underground storage tank sites located in Sutter county.

Date of Government Version: 08/03/2022
Date Data Arrived at EDR: 08/25/2022
Date Made Active in Reports: 11/14/2022
Number of Days to Update: 81

Source: Sutter County Environmental Health Services
Telephone: 530-822-7500
Last EDR Contact: 02/23/2023
Next Scheduled EDR Contact: 06/12/2023
Data Release Frequency: Semi-Annually

TEHAMA COUNTY:

CUPA TEHAMA: CUPA Facility List

Cupa facilities

Date of Government Version: 11/17/2022
Date Data Arrived at EDR: 11/21/2022
Date Made Active in Reports: 02/10/2023
Number of Days to Update: 81

Source: Tehama County Department of Environmental Health
Telephone: 530-527-8020
Last EDR Contact: 01/27/2023
Next Scheduled EDR Contact: 05/15/2023
Data Release Frequency: Varies

TRINITY COUNTY:

CUPA TRINITY: CUPA Facility List

Cupa facility list

Date of Government Version: 01/13/2023
Date Data Arrived at EDR: 01/17/2023
Date Made Active in Reports: 04/04/2023
Number of Days to Update: 77

Source: Department of Toxic Substances Control
Telephone: 760-352-0381
Last EDR Contact: 01/13/2023
Next Scheduled EDR Contact: 05/01/2023
Data Release Frequency: Varies

TULARE COUNTY:

GOVERNMENT RECORDS SEARCHED / DATA CURRENCY TRACKING

CUPA TULARE: CUPA Facility List Cupa program facilities

Date of Government Version: 10/07/2022
Date Data Arrived at EDR: 10/07/2022
Date Made Active in Reports: 12/21/2022
Number of Days to Update: 75

Source: Tulare County Environmental Health Services Division
Telephone: 559-624-7400
Last EDR Contact: 01/27/2023
Next Scheduled EDR Contact: 05/15/2023
Data Release Frequency: Varies

TUOLUMNE COUNTY:

CUPA TUOLUMNE: CUPA Facility List Cupa facility list

Date of Government Version: 04/23/2018
Date Data Arrived at EDR: 04/25/2018
Date Made Active in Reports: 06/25/2018
Number of Days to Update: 61

Source: Divison of Environmental Health
Telephone: 209-533-5633
Last EDR Contact: 01/13/2023
Next Scheduled EDR Contact: 05/01/2023
Data Release Frequency: Varies

VENTURA COUNTY:

BWT VENTURA: Business Plan, Hazardous Waste Producers, and Operating Underground Tanks

The BWT list indicates by site address whether the Environmental Health Division has Business Plan (B), Waste Producer (W), and/or Underground Tank (T) information.

Date of Government Version: 09/26/2022
Date Data Arrived at EDR: 10/19/2022
Date Made Active in Reports: 01/10/2023
Number of Days to Update: 83

Source: Ventura County Environmental Health Division
Telephone: 805-654-2813
Last EDR Contact: 01/17/2023
Next Scheduled EDR Contact: 05/01/2023
Data Release Frequency: Quarterly

LF VENTURA: Inventory of Illegal Abandoned and Inactive Sites

Ventura County Inventory of Closed, Illegal Abandoned, and Inactive Sites.

Date of Government Version: 12/01/2011
Date Data Arrived at EDR: 12/01/2011
Date Made Active in Reports: 01/19/2012
Number of Days to Update: 49

Source: Environmental Health Division
Telephone: 805-654-2813
Last EDR Contact: 03/22/2023
Next Scheduled EDR Contact: 07/10/2023
Data Release Frequency: No Update Planned

LUST VENTURA: Listing of Underground Tank Cleanup Sites

Ventura County Underground Storage Tank Cleanup Sites (LUST).

Date of Government Version: 05/29/2008
Date Data Arrived at EDR: 06/24/2008
Date Made Active in Reports: 07/31/2008
Number of Days to Update: 37

Source: Environmental Health Division
Telephone: 805-654-2813
Last EDR Contact: 02/02/2023
Next Scheduled EDR Contact: 05/22/2023
Data Release Frequency: No Update Planned

MED WASTE VENTURA: Medical Waste Program List

To protect public health and safety and the environment from potential exposure to disease causing agents, the Environmental Health Division Medical Waste Program regulates the generation, handling, storage, treatment and disposal of medical waste throughout the County.

Date of Government Version: 09/26/2022
Date Data Arrived at EDR: 10/20/2022
Date Made Active in Reports: 01/10/2023
Number of Days to Update: 82

Source: Ventura County Resource Management Agency
Telephone: 805-654-2813
Last EDR Contact: 01/17/2023
Next Scheduled EDR Contact: 05/01/2023
Data Release Frequency: Quarterly

GOVERNMENT RECORDS SEARCHED / DATA CURRENCY TRACKING

UST VENTURA: Underground Tank Closed Sites List

Ventura County Operating Underground Storage Tank Sites (UST)/Underground Tank Closed Sites List.

| | |
|-----------------------------------------|----------------------------------------|
| Date of Government Version: 11/28/2022 | Source: Environmental Health Division |
| Date Data Arrived at EDR: 12/02/2022 | Telephone: 805-654-2813 |
| Date Made Active in Reports: 02/23/2023 | Last EDR Contact: 03/07/2023 |
| Number of Days to Update: 83 | Next Scheduled EDR Contact: 06/19/2023 |
| | Data Release Frequency: Quarterly |

YOLO COUNTY:

UST YOLO: Underground Storage Tank Comprehensive Facility Report

Underground storage tank sites located in Yolo county.

| | |
|-----------------------------------------|------------------------------------------|
| Date of Government Version: 12/19/2022 | Source: Yolo County Department of Health |
| Date Data Arrived at EDR: 12/27/2022 | Telephone: 530-666-8646 |
| Date Made Active in Reports: 03/17/2023 | Last EDR Contact: 03/22/2023 |
| Number of Days to Update: 80 | Next Scheduled EDR Contact: 07/10/2023 |
| | Data Release Frequency: Annually |

YUBA COUNTY:

CUPA YUBA: CUPA Facility List

CUPA facility listing for Yuba County.

| | |
|-----------------------------------------|-----------------------------------------------------|
| Date of Government Version: 10/25/2022 | Source: Yuba County Environmental Health Department |
| Date Data Arrived at EDR: 10/26/2022 | Telephone: 530-749-7523 |
| Date Made Active in Reports: 10/31/2022 | Last EDR Contact: 01/20/2023 |
| Number of Days to Update: 5 | Next Scheduled EDR Contact: 05/08/2023 |
| | Data Release Frequency: Varies |

OTHER DATABASE(S)

Depending on the geographic area covered by this report, the data provided in these specialty databases may or may not be complete. For example, the existence of wetlands information data in a specific report does not mean that all wetlands in the area covered by the report are included. Moreover, the absence of any reported wetlands information does not necessarily mean that wetlands do not exist in the area covered by the report.

CT MANIFEST: Hazardous Waste Manifest Data

Facility and manifest data. Manifest is a document that lists and tracks hazardous waste from the generator through transporters to a tsd facility.

| | |
|-----------------------------------------|---------------------------------------------------------|
| Date of Government Version: 11/16/2022 | Source: Department of Energy & Environmental Protection |
| Date Data Arrived at EDR: 11/16/2022 | Telephone: 860-424-3375 |
| Date Made Active in Reports: 02/06/2023 | Last EDR Contact: 02/10/2023 |
| Number of Days to Update: 82 | Next Scheduled EDR Contact: 05/22/2023 |
| | Data Release Frequency: No Update Planned |

NJ MANIFEST: Manifest Information

Hazardous waste manifest information.

| | |
|-----------------------------------------|------------------------------------------------|
| Date of Government Version: 12/31/2018 | Source: Department of Environmental Protection |
| Date Data Arrived at EDR: 04/10/2019 | Telephone: N/A |
| Date Made Active in Reports: 05/16/2019 | Last EDR Contact: 03/30/2023 |
| Number of Days to Update: 36 | Next Scheduled EDR Contact: 07/17/2023 |
| | Data Release Frequency: Annually |

GOVERNMENT RECORDS SEARCHED / DATA CURRENCY TRACKING

NY MANIFEST: Facility and Manifest Data

Manifest is a document that lists and tracks hazardous waste from the generator through transporters to a TSD facility.

Date of Government Version: 01/01/2019
Date Data Arrived at EDR: 10/29/2021
Date Made Active in Reports: 01/19/2022
Number of Days to Update: 82

Source: Department of Environmental Conservation
Telephone: 518-402-8651
Last EDR Contact: 01/27/2023
Next Scheduled EDR Contact: 05/08/2023
Data Release Frequency: Quarterly

PA MANIFEST: Manifest Information

Hazardous waste manifest information.

Date of Government Version: 06/30/2018
Date Data Arrived at EDR: 07/19/2019
Date Made Active in Reports: 09/10/2019
Number of Days to Update: 53

Source: Department of Environmental Protection
Telephone: 717-783-8990
Last EDR Contact: 04/06/2023
Next Scheduled EDR Contact: 07/24/2023
Data Release Frequency: Annually

RI MANIFEST: Manifest information

Hazardous waste manifest information

Date of Government Version: 12/31/2018
Date Data Arrived at EDR: 11/30/2021
Date Made Active in Reports: 02/18/2022
Number of Days to Update: 80

Source: Department of Environmental Management
Telephone: 401-222-2797
Last EDR Contact: 02/13/2022
Next Scheduled EDR Contact: 05/29/2023
Data Release Frequency: Annually

WI MANIFEST: Manifest Information

Hazardous waste manifest information.

Date of Government Version: 05/31/2018
Date Data Arrived at EDR: 06/19/2019
Date Made Active in Reports: 09/03/2019
Number of Days to Update: 76

Source: Department of Natural Resources
Telephone: N/A
Last EDR Contact: 03/06/2023
Next Scheduled EDR Contact: 06/19/2023
Data Release Frequency: Annually

Oil/Gas Pipelines

Source: Endeavor Business Media

Petroleum Bundle (Crude Oil, Refined Products, Petrochemicals, Gas Liquids (LPG/NGL), and Specialty Gases (Miscellaneous)) N = Natural Gas Bundle (Natural Gas, Gas Liquids (LPG/NGL), and Specialty Gases (Miscellaneous)). This map includes information copyrighted by Endeavor Business Media. This information is provided on a best effort basis and Endeavor Business Media does not guarantee its accuracy nor warrant its fitness for any particular purpose. Such information has been reprinted with the permission of Endeavor Business Media.

Electric Power Transmission Line Data

Source: Endeavor Business Media

This map includes information copyrighted by Endeavor Business Media. This information is provided on a best effort basis and Endeavor Business Media does not guarantee its accuracy nor warrant its fitness for any particular purpose. Such information has been reprinted with the permission of Endeavor Business Media.

Sensitive Receptors: There are individuals deemed sensitive receptors due to their fragile immune systems and special sensitivity to environmental discharges. These sensitive receptors typically include the elderly, the sick, and children. While the location of all sensitive receptors cannot be determined, EDR indicates those buildings and facilities - schools, daycares, hospitals, medical centers, and nursing homes - where individuals who are sensitive receptors are likely to be located.

AHA Hospitals:

Source: American Hospital Association, Inc.
Telephone: 312-280-5991

The database includes a listing of hospitals based on the American Hospital Association's annual survey of hospitals.

Medical Centers: Provider of Services Listing

Source: Centers for Medicare & Medicaid Services
Telephone: 410-786-3000

A listing of hospitals with Medicare provider number, produced by Centers of Medicare & Medicaid Services, a federal agency within the U.S. Department of Health and Human Services.

GOVERNMENT RECORDS SEARCHED / DATA CURRENCY TRACKING

Nursing Homes

Source: National Institutes of Health

Telephone: 301-594-6248

Information on Medicare and Medicaid certified nursing homes in the United States.

Public Schools

Source: National Center for Education Statistics

Telephone: 202-502-7300

The National Center for Education Statistics' primary database on elementary and secondary public education in the United States. It is a comprehensive, annual, national statistical database of all public elementary and secondary schools and school districts, which contains data that are comparable across all states.

Private Schools

Source: National Center for Education Statistics

Telephone: 202-502-7300

The National Center for Education Statistics' primary database on private school locations in the United States.

Daycare Centers: Licensed Facilities

Source: Department of Social Services

Telephone: 916-657-4041

Flood Zone Data: This data was obtained from the Federal Emergency Management Agency (FEMA). It depicts 100-year and 500-year flood zones as defined by FEMA. It includes the National Flood Hazard Layer (NFHL) which incorporates Flood Insurance Rate Map (FIRM) data and Q3 data from FEMA in areas not covered by NFHL.

Source: FEMA

Telephone: 877-336-2627

Date of Government Version: 2003, 2015

NWI: National Wetlands Inventory. This data, available in select counties across the country, was obtained by EDR in 2002, 2005, 2010 and 2015 from the U.S. Fish and Wildlife Service.

State Wetlands Data: Wetland Inventory

Source: Department of Fish and Wildlife

Telephone: 916-445-0411

Current USGS 7.5 Minute Topographic Map

Source: U.S. Geological Survey

STREET AND ADDRESS INFORMATION

© 2015 TomTom North America, Inc. All rights reserved. This material is proprietary and the subject of copyright protection and other intellectual property rights owned by or licensed to Tele Atlas North America, Inc. The use of this material is subject to the terms of a license agreement. You will be held liable for any unauthorized copying or disclosure of this material.

GEOCHECK[®] - PHYSICAL SETTING SOURCE ADDENDUM

TARGET PROPERTY ADDRESS

THE COLLECTION AT CACTUS
7020 AIRWAY RD
SAN DIEGO, CA 92154

TARGET PROPERTY COORDINATES

| | |
|--------------------------------|-----------------------------|
| Latitude (North): | 32.562489 - 32° 33' 44.96" |
| Longitude (West): | 116.98624 - 116° 59' 10.46" |
| Universal Transverse Mercator: | Zone 11 |
| UTM X (Meters): | 501291.8 |
| UTM Y (Meters): | 3602596.5 |
| Elevation: | 510 ft. above sea level |

USGS TOPOGRAPHIC MAP

| | |
|----------------------|-----------------------------|
| Target Property Map: | 12008255 OTAY MESA, CA |
| Version Date: | 2018 |
| West Map: | 12016552 IMPERIAL BEACH, CA |
| Version Date: | 2018 |

EDR's GeoCheck Physical Setting Source Addendum is provided to assist the environmental professional in forming an opinion about the impact of potential contaminant migration.

Assessment of the impact of contaminant migration generally has two principle investigative components:

1. Groundwater flow direction, and
2. Groundwater flow velocity.

Groundwater flow direction may be impacted by surface topography, hydrology, hydrogeology, characteristics of the soil, and nearby wells. Groundwater flow velocity is generally impacted by the nature of the geologic strata.

GEOCHECK® - PHYSICAL SETTING SOURCE SUMMARY

GROUNDWATER FLOW DIRECTION INFORMATION

Groundwater flow direction for a particular site is best determined by a qualified environmental professional using site-specific well data. If such data is not reasonably ascertainable, it may be necessary to rely on other sources of information, such as surface topographic information, hydrologic information, hydrogeologic data collected on nearby properties, and regional groundwater flow information (from deep aquifers).

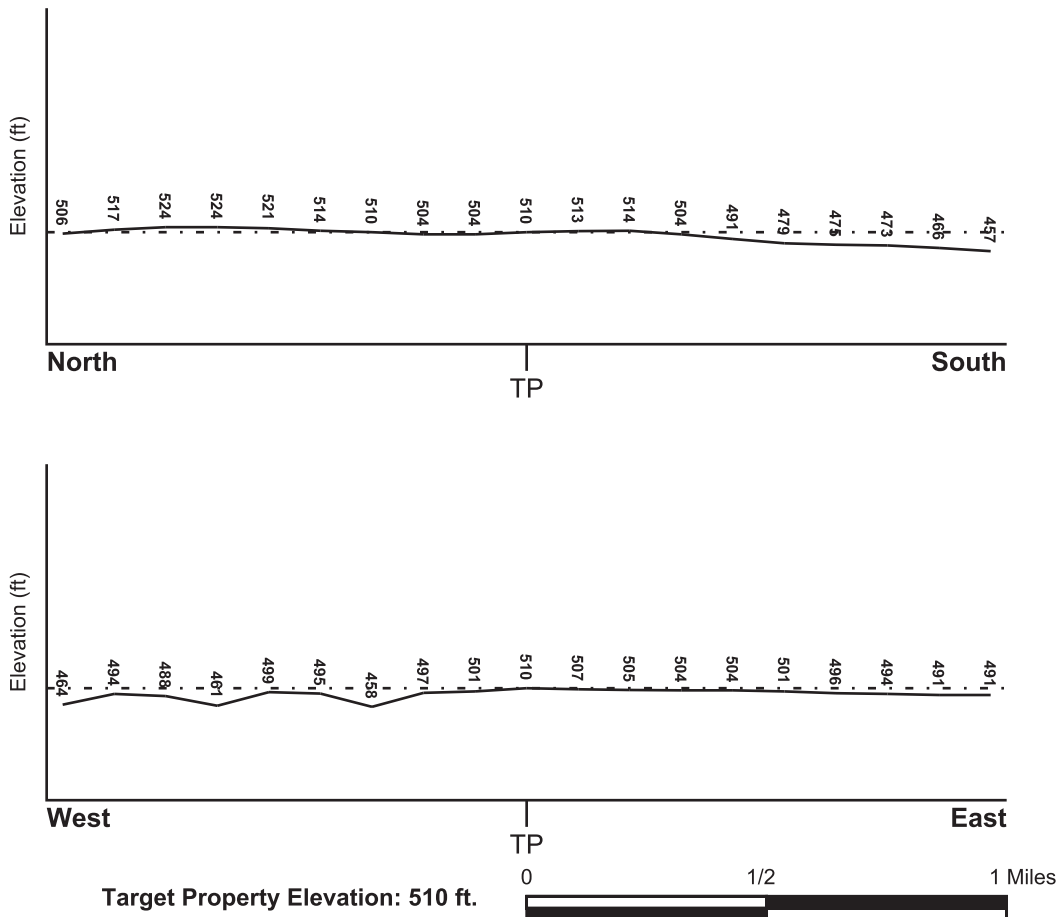
TOPOGRAPHIC INFORMATION

Surface topography may be indicative of the direction of surficial groundwater flow. This information can be used to assist the environmental professional in forming an opinion about the impact of nearby contaminated properties or, should contamination exist on the target property, what downgradient sites might be impacted.

TARGET PROPERTY TOPOGRAPHY

General Topographic Gradient: General West

SURROUNDING TOPOGRAPHY: ELEVATION PROFILES



Source: Topography has been determined from the USGS 7.5' Digital Elevation Model and should be evaluated on a relative (not an absolute) basis. Relative elevation information between sites of close proximity should be field verified.

GEOCHECK® - PHYSICAL SETTING SOURCE SUMMARY

HYDROLOGIC INFORMATION

Surface water can act as a hydrologic barrier to groundwater flow. Such hydrologic information can be used to assist the environmental professional in forming an opinion about the impact of nearby contaminated properties or, should contamination exist on the target property, what downgradient sites might be impacted.

Refer to the Physical Setting Source Map following this summary for hydrologic information (major waterways and bodies of water).

FEMA FLOOD ZONE

| | |
|---------------------------------------------|-------------------------|
| <u>Flood Plain Panel at Target Property</u> | <u>FEMA Source Type</u> |
| 06073C2178G | FEMA FIRM Flood data |
| <u>Additional Panels in search area:</u> | <u>FEMA Source Type</u> |
| 06073C2200G | FEMA FIRM Flood data |
| 06073C2159G | FEMA FIRM Flood data |
| 06073C2170G | FEMA FIRM Flood data |

NATIONAL WETLAND INVENTORY

| | |
|------------------------------------|------------------------------------------------|
| <u>NWI Quad at Target Property</u> | <u>NWI Electronic Data Coverage</u> |
| OTAY MESA | YES - refer to the Overview Map and Detail Map |

HYDROGEOLOGIC INFORMATION

Hydrogeologic information obtained by installation of wells on a specific site can often be an indicator of groundwater flow direction in the immediate area. Such hydrogeologic information can be used to assist the environmental professional in forming an opinion about the impact of nearby contaminated properties or, should contamination exist on the target property, what downgradient sites might be impacted.

Site-Specific Hydrogeological Data*:

| | |
|----------------|------------|
| Search Radius: | 1.25 miles |
| Status: | Not found |

AQUIFLOW®

Search Radius: 1.000 Mile.

EDR has developed the AQUIFLOW Information System to provide data on the general direction of groundwater flow at specific points. EDR has reviewed reports submitted by environmental professionals to regulatory authorities at select sites and has extracted the date of the report, groundwater flow direction as determined hydrogeologically, and the depth to water table.

| <u>MAP ID</u> | <u>LOCATION FROM TP</u> | <u>GENERAL DIRECTION GROUNDWATER FLOW</u> |
|---------------|-------------------------|-------------------------------------------|
| Not Reported | | |

GEOCHECK® - PHYSICAL SETTING SOURCE SUMMARY

GROUNDWATER FLOW VELOCITY INFORMATION

Groundwater flow velocity information for a particular site is best determined by a qualified environmental professional using site specific geologic and soil strata data. If such data are not reasonably ascertainable, it may be necessary to rely on other sources of information, including geologic age identification, rock stratigraphic unit and soil characteristics data collected on nearby properties and regional soil information. In general, contaminant plumes move more quickly through sandy-gravelly types of soils than silty-clayey types of soils.

GEOLOGIC INFORMATION IN GENERAL AREA OF TARGET PROPERTY

Geologic information can be used by the environmental professional in forming an opinion about the relative speed at which contaminant migration may be occurring.

ROCK STRATIGRAPHIC UNIT

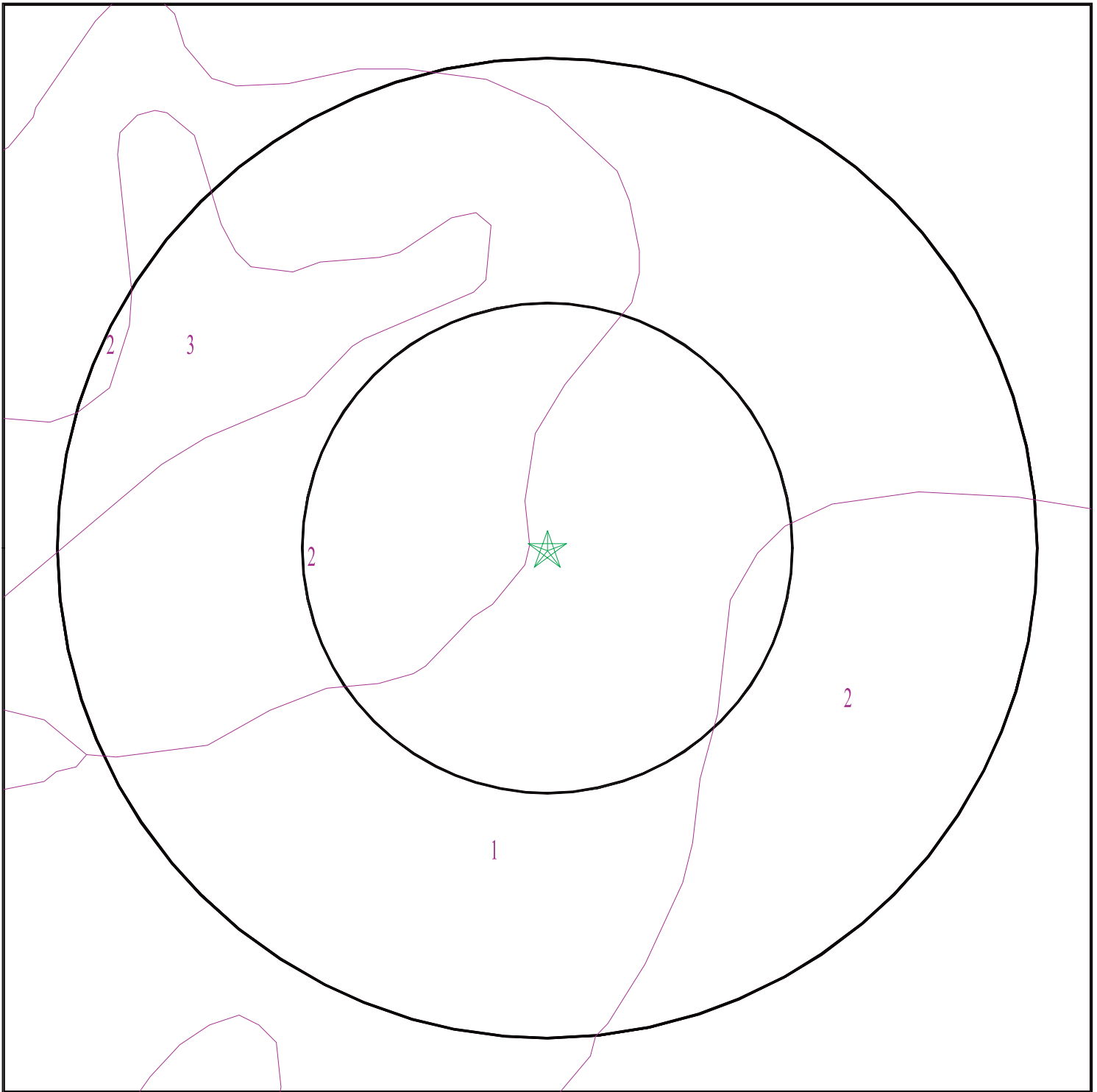
| | |
|---------|-------------------------------------------------------|
| Era: | Cenozoic |
| System: | Tertiary |
| Series: | Pliocene |
| Code: | Tp <i>(decoded above as Era, System & Series)</i> |

GEOLOGIC AGE IDENTIFICATION

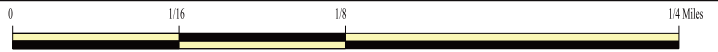
Category: Stratified Sequence

Geologic Age and Rock Stratigraphic Unit Source: P.G. Schruben, R.E. Arndt and W.J. Bawiec, Geology of the Conterminous U.S. at 1:2,500,000 Scale - a digital representation of the 1974 P.B. King and H.M. Beikman Map, USGS Digital Data Series DDS - 11 (1994).

SSURGO SOIL MAP - 07305239.2r



- ★ Target Property
- ∩ SSURGO Soil
- ∩ Water



SITE NAME: The Collection At Cactus
ADDRESS: 7020 Airway Rd
San Diego CA 92154
LAT/LONG: 32.562489 / 116.98624

CLIENT: Hillmann Environmental Co.
CONTACT: Gabby Cyrulik
INQUIRY #: 07305239.2r
DATE: April 11, 2023 4:20 pm

GEOCHECK® - PHYSICAL SETTING SOURCE SUMMARY

DOMINANT SOIL COMPOSITION IN GENERAL AREA OF TARGET PROPERTY

The U.S. Department of Agriculture's (USDA) Soil Conservation Service (SCS) leads the National Cooperative Soil Survey (NCSS) and is responsible for collecting, storing, maintaining and distributing soil survey information for privately owned lands in the United States. A soil map in a soil survey is a representation of soil patterns in a landscape. The following information is based on Soil Conservation Service SSURGO data.

Soil Map ID: 1

Soil Component Name: STOCKPEN

Soil Surface Texture: gravelly clay loam

Hydrologic Group: Class D - Very slow infiltration rates. Soils are clayey, have a high water table, or are shallow to an impervious layer.

Soil Drainage Class: Moderately well drained

Hydric Status: Partially hydric

Corrosion Potential - Uncoated Steel: High

Depth to Bedrock Min: > 0 inches

Depth to Watertable Min: > 0 inches

| Soil Layer Information | | | | | | | |
|------------------------|-----------|-----------|--------------------|------------------------------------------------------------------------|---------------------------------------------------------------------------|----------------------------------------------|----------------------|
| Layer | Boundary | | Soil Texture Class | Classification | | Saturated hydraulic conductivity micro m/sec | Soil Reaction (pH) |
| | Upper | Lower | | AASHTO Group | Unified Soil | | |
| 1 | 0 inches | 3 inches | gravelly clay loam | Silt-Clay Materials (more than 35 pct. passing No. 200), Clayey Soils. | FINE-GRAINED SOILS, Silts and Clays (liquid limit 50% or more), Fat Clay. | Max: 0.42 Min: 0.01 | Max: 8.4 Min: 7.4 |
| 2 | 3 inches | 20 inches | gravelly clay | Silt-Clay Materials (more than 35 pct. passing No. 200), Clayey Soils. | FINE-GRAINED SOILS, Silts and Clays (liquid limit 50% or more), Fat Clay. | Max: 0.42 Min: 0.01 | Max: 8.4 Min: 7.4 |
| 3 | 20 inches | 59 inches | clay | Silt-Clay Materials (more than 35 pct. passing No. 200), Clayey Soils. | FINE-GRAINED SOILS, Silts and Clays (liquid limit 50% or more), Fat Clay. | Max: 0.42 Min: 0.01 | Max: 8.4 Min: 7.4 |

GEOCHECK® - PHYSICAL SETTING SOURCE SUMMARY

Soil Map ID: 2

Soil Component Name: STOCKPEN

Soil Surface Texture: gravelly clay loam

Hydrologic Group: Class D - Very slow infiltration rates. Soils are clayey, have a high water table, or are shallow to an impervious layer.

Soil Drainage Class: Moderately well drained

Hydric Status: Partially hydric

Corrosion Potential - Uncoated Steel: High

Depth to Bedrock Min: > 0 inches

Depth to Watertable Min: > 0 inches

| Soil Layer Information | | | | | | | |
|------------------------|-----------|-----------|--------------------|------------------------------------------------------------------------|---------------------------------------------------------------------------|-------------------------------------------------|----------------------|
| Layer | Boundary | | Soil Texture Class | Classification | | Saturated hydraulic conductivity micro m/sec | Soil Reaction (pH) |
| | Upper | Lower | | AASHTO Group | Unified Soil | | |
| 1 | 0 inches | 3 inches | gravelly clay loam | Silt-Clay Materials (more than 35 pct. passing No. 200), Clayey Soils. | FINE-GRAINED SOILS, Silts and Clays (liquid limit 50% or more), Fat Clay. | Max: 0.42 Min: 0.01 | Max: 8.4 Min: 7.4 |
| 2 | 3 inches | 20 inches | gravelly clay | Silt-Clay Materials (more than 35 pct. passing No. 200), Clayey Soils. | FINE-GRAINED SOILS, Silts and Clays (liquid limit 50% or more), Fat Clay. | Max: 0.42 Min: 0.01 | Max: 8.4 Min: 7.4 |
| 3 | 20 inches | 59 inches | clay | Silt-Clay Materials (more than 35 pct. passing No. 200), Clayey Soils. | FINE-GRAINED SOILS, Silts and Clays (liquid limit 50% or more), Fat Clay. | Max: 0.42 Min: 0.01 | Max: 8.4 Min: 7.4 |

Soil Map ID: 3

Soil Component Name: OLIVENHAIN

Soil Surface Texture: cobbly loam

Hydrologic Group: Class D - Very slow infiltration rates. Soils are clayey, have a high water table, or are shallow to an impervious layer.

Soil Drainage Class: Well drained

GEOCHECK® - PHYSICAL SETTING SOURCE SUMMARY

Hydric Status: Not hydric

Corrosion Potential - Uncoated Steel: Moderate

Depth to Bedrock Min: > 0 inches

Depth to Watertable Min: > 0 inches

| Soil Layer Information | | | | | | | |
|------------------------|-----------|-----------|--------------------|-----------------------------------------------------------------------|-----------------------------------------------------------------------------|-------------------------------------------------|----------------------|
| Layer | Boundary | | Soil Texture Class | Classification | | Saturated hydraulic conductivity micro m/sec | Soil Reaction (pH) |
| | Upper | Lower | | AASHTO Group | Unified Soil | | |
| 1 | 0 inches | 9 inches | cobbly loam | Silt-Clay Materials (more than 35 pct. passing No. 200), Silty Soils. | FINE-GRAINED SOILS, Silts and Clays (liquid limit less than 50%), Lean Clay | Max: 14 Min: 4 | Max: 5.5 Min: 5.1 |
| 2 | 9 inches | 27 inches | very cobbly clay | Silt-Clay Materials (more than 35 pct. passing No. 200), Silty Soils. | FINE-GRAINED SOILS, Silts and Clays (liquid limit less than 50%), Lean Clay | Max: 14 Min: 4 | Max: 5.5 Min: 5.1 |
| 3 | 27 inches | 44 inches | cobbly loam | Silt-Clay Materials (more than 35 pct. passing No. 200), Silty Soils. | FINE-GRAINED SOILS, Silts and Clays (liquid limit less than 50%), Lean Clay | Max: 14 Min: 4 | Max: 5.5 Min: 5.1 |

LOCAL / REGIONAL WATER AGENCY RECORDS

EDR Local/Regional Water Agency records provide water well information to assist the environmental professional in assessing sources that may impact ground water flow direction, and in forming an opinion about the impact of contaminant migration on nearby drinking water wells.

WELL SEARCH DISTANCE INFORMATION

| <u>DATABASE</u> | <u>SEARCH DISTANCE (miles)</u> |
|------------------|--------------------------------|
| Federal USGS | 1.000 |
| Federal FRDS PWS | Nearest PWS within 1 mile |
| State Database | 1.000 |

FEDERAL USGS WELL INFORMATION

| <u>MAP ID</u> | <u>WELL ID</u> | <u>LOCATION FROM TP</u> |
|---------------|----------------|-------------------------|
| _____ | _____ | _____ |

GEOCHECK® - PHYSICAL SETTING SOURCE SUMMARY

FEDERAL USGS WELL INFORMATION

| <u>MAP ID</u> | <u>WELL ID</u> | <u>LOCATION FROM TP</u> |
|----------------|----------------|-----------------------------|
| No Wells Found | | |

FEDERAL FRDS PUBLIC WATER SUPPLY SYSTEM INFORMATION

| <u>MAP ID</u> | <u>WELL ID</u> | <u>LOCATION FROM TP</u> |
|---------------------|----------------|-----------------------------|
| No PWS System Found | | |

Note: PWS System location is not always the same as well location.

STATE DATABASE WELL INFORMATION

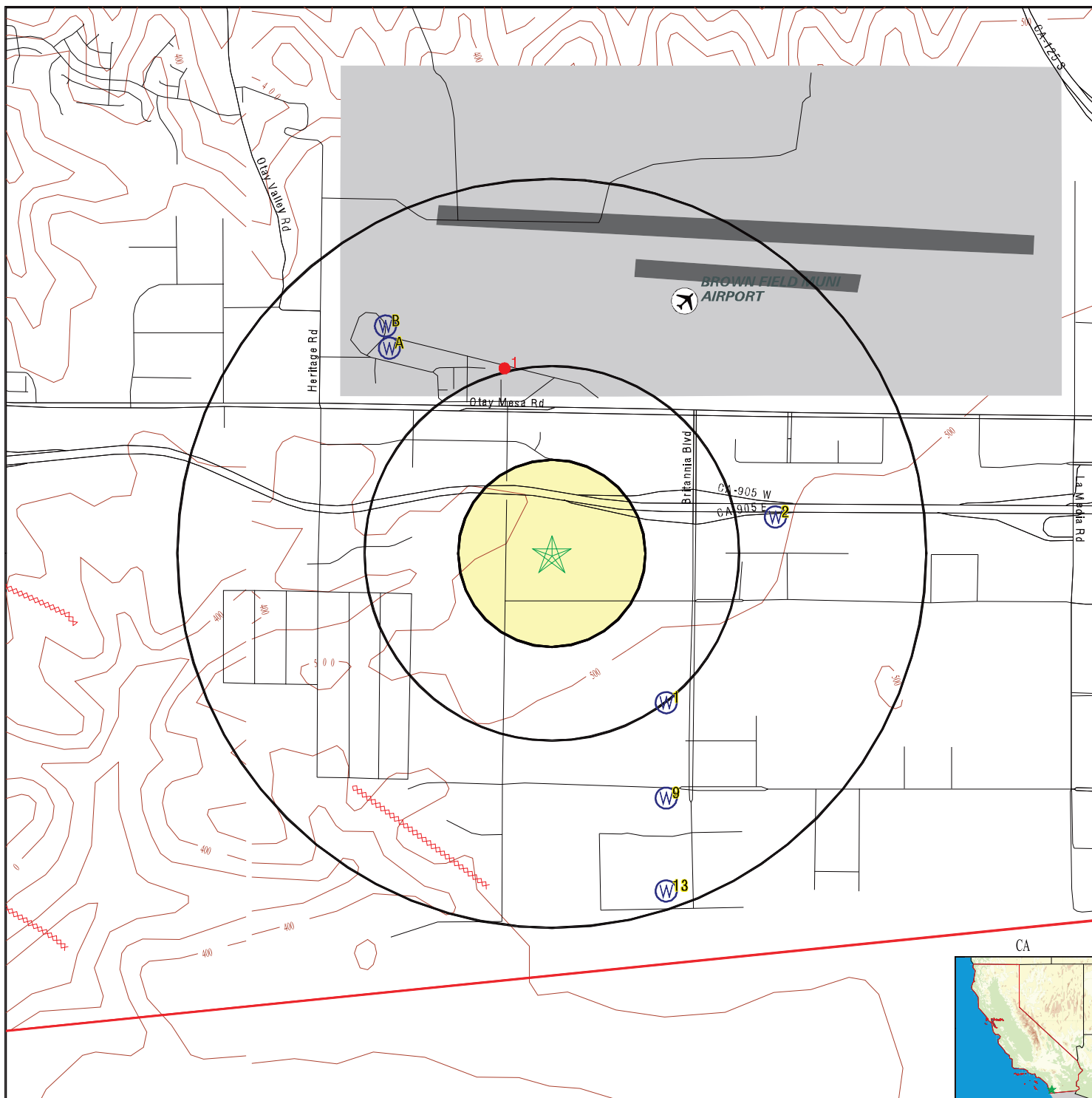
| <u>MAP ID</u> | <u>WELL ID</u> | <u>LOCATION FROM TP</u> |
|---------------|-----------------|-----------------------------|
| 1 | CADWR0000006853 | 1/2 - 1 Mile SE |
| 2 | CADWR0000036629 | 1/2 - 1 Mile East |
| A3 | CAEDF0000007556 | 1/2 - 1 Mile NW |
| A4 | CAEDF0000069326 | 1/2 - 1 Mile NW |
| A5 | CAEDF0000080957 | 1/2 - 1 Mile NW |
| A6 | CAEDF0000054698 | 1/2 - 1 Mile NW |
| A7 | CAEDF0000056416 | 1/2 - 1 Mile NW |
| A8 | CAEDF0000085802 | 1/2 - 1 Mile NW |
| 9 | CADWR0000023029 | 1/2 - 1 Mile SSE |
| A10 | CAEDF0000088532 | 1/2 - 1 Mile NW |
| B11 | CAEDF0000016991 | 1/2 - 1 Mile NW |
| B12 | CAEDF0000089543 | 1/2 - 1 Mile NW |
| 13 | CADWR0000033005 | 1/2 - 1 Mile SSE |

OTHER STATE DATABASE INFORMATION

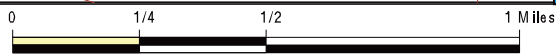
STATE OIL/GAS WELL INFORMATION

| <u>MAP ID</u> | <u>WELL ID</u> | <u>LOCATION FROM TP</u> |
|---------------|-----------------|-----------------------------|
| 1 | CAOG15000008332 | 1/2 - 1 Mile NNW |

PHYSICAL SETTING SOURCE MAP - 07305239.2r



- County Boundary
- Major Roads
- Contour Lines
- Earthquake Fault Lines
- Airports
- Earthquake epicenter, Richter 5 or greater
- Water Wells
- Public Water Supply Wells
- Cluster of Multiple Icons



- Groundwater Flow Direction
- Indeterminate Groundwater Flow at Location
- Groundwater Flow Varies at Location
- Closest Hydrogeological Data
- Oil, gas or related wells



| | |
|---------------------------------------------------------------------------------------------------------------------------------------------------------------------------|-----------------------------------------------------------------------------------------------------------------------------------------------------------------|
| <p>SITE NAME: The Collection At Cactus ADDRESS: 7020 Airway Rd San Diego CA 92154 LAT/LONG: 32.562489 / 116.98624</p> | <p>CLIENT: Hillmann Environmental Co. CONTACT: Gabby Cyrulik INQUIRY #: 07305239.2r DATE: April 11, 2023 4:20 pm</p> |
|---------------------------------------------------------------------------------------------------------------------------------------------------------------------------|-----------------------------------------------------------------------------------------------------------------------------------------------------------------|

GEOCHECK® - PHYSICAL SETTING SOURCE MAP FINDINGS

Map ID
Direction
Distance
Elevation

Database EDR ID Number

1
SE
1/2 - 1 Mile
Lower

CA WELLS CADWR0000006853

| | | | |
|---------------------------|-----------------------------------------------------------------------------------------------------------------------------------------------------------------------------------------------------------------------------------------------------------------------------------------------------------------------------------------------------------------------|--------------------|--------------|
| Well ID: | 18S01W34N001S | Well Type: | UNK |
| Source: | Department of Water Resources | | |
| Other Name: | 18S01W34N001S | GAMA PFAS Testing: | Not Reported |
| Groundwater Quality Data: | https://gamagroundwater.waterboards.ca.gov/gama/gamamap/public/GamaDataDisplay.asp?dataset=DWR&samp_date=&global_id=&assigned_name=18S01W34N001S&store_num= | | |
| GeoTracker Data: | Not Reported | | |

2
East
1/2 - 1 Mile
Lower

CA WELLS CADWR00000036629

| | | | |
|---------------------------|-----------------------------------------------------------------------------------------------------------------------------------------------------------------------------------------------------------------------------------------------------------------------------------------------------------------------------------------------------------------------|--------------------|--------------|
| Well ID: | 18S01W34F001S | Well Type: | UNK |
| Source: | Department of Water Resources | | |
| Other Name: | 18S01W34F001S | GAMA PFAS Testing: | Not Reported |
| Groundwater Quality Data: | https://gamagroundwater.waterboards.ca.gov/gama/gamamap/public/GamaDataDisplay.asp?dataset=DWR&samp_date=&global_id=&assigned_name=18S01W34F001S&store_num= | | |
| GeoTracker Data: | Not Reported | | |

A3
NW
1/2 - 1 Mile
Higher

CA WELLS CAEDF0000007556

| | | | |
|---------------------------|---------------------------------------------------------------------------------------------------------------------------------------------------------------------------------------------------------------------------------------------------------------------------------------------------------------------------------------------------------------------------|-------------|------------|
| Well ID: | T0607300601-MW11 | Well Type: | MONITORING |
| Source: | EDF | Other Name: | MW11 |
| GAMA PFAS Testing: | Not Reported | | |
| Groundwater Quality Data: | https://gamagroundwater.waterboards.ca.gov/gama/gamamap/public/GamaDataDisplay.asp?dataset=EDF&samp_date=&global_id=T0607300601&assigned_name=MW11&store_num= | | |
| GeoTracker Data: | https://geotracker.waterboards.ca.gov/profile_report.asp?cmd=MWEDFResults&global_id=T0607300601&assigned_name=MW11 | | |

A4
NW
1/2 - 1 Mile
Higher

CA WELLS CAEDF00000069326

| | | | |
|---------------------------|-----------------------------------------------------------------------------------------------------------------------------------------------------------------------------------------------------------------------------------------------------------------------------------------------------------------------------------------------------------------------------|-------------|------------|
| Well ID: | T0607300601-MW12B | Well Type: | MONITORING |
| Source: | EDF | Other Name: | MW12B |
| GAMA PFAS Testing: | Not Reported | | |
| Groundwater Quality Data: | https://gamagroundwater.waterboards.ca.gov/gama/gamamap/public/GamaDataDisplay.asp?dataset=EDF&samp_date=&global_id=T0607300601&assigned_name=MW12B&store_num= | | |
| GeoTracker Data: | https://geotracker.waterboards.ca.gov/profile_report.asp?cmd=MWEDFResults&global_id=T0607300601&assigned_name=MW12B | | |

GEOCHECK® - PHYSICAL SETTING SOURCE MAP FINDINGS

Map ID
Direction
Distance
Elevation

Database EDR ID Number

A5
NW
1/2 - 1 Mile
Higher

CA WELLS CAEDF0000080957

| | | | |
|---------------------------|-----------------------------------------------------------------------------------------------------------------------------------------------------------------------------------------------------------------------------------------------------------------------------------------------------------------------------------------------------------------------------|-------------|------------|
| Well ID: | T0607300601-MW12A | Well Type: | MONITORING |
| Source: | EDF | Other Name: | MW12A |
| GAMA PFAS Testing: | Not Reported | | |
| Groundwater Quality Data: | https://gamagroundwater.waterboards.ca.gov/gama/gamamap/public/GamaDataDisplay.asp?dataset=EDF&samp_date=&global_id=T0607300601&assigned_name=MW12A&store_num= | | |
| GeoTracker Data: | https://geotracker.waterboards.ca.gov/profile_report.asp?cmd=MWEDFResults&global_id=T0607300601&assigned_name=MW12A | | |

A6
NW
1/2 - 1 Mile
Higher

CA WELLS CAEDF0000054698

| | | | |
|---------------------------|-------------------------------------------------------------------------------------------------------------------------------------------------------------------------------------------------------------------------------------------------------------------------------------------------------------------------------------------------------------------------|-------------|------------|
| Well ID: | T0607300601-MW7 | Well Type: | MONITORING |
| Source: | EDF | Other Name: | MW7 |
| GAMA PFAS Testing: | Not Reported | | |
| Groundwater Quality Data: | https://gamagroundwater.waterboards.ca.gov/gama/gamamap/public/GamaDataDisplay.asp?dataset=EDF&samp_date=&global_id=T0607300601&assigned_name=MW7&store_num= | | |
| GeoTracker Data: | https://geotracker.waterboards.ca.gov/profile_report.asp?cmd=MWEDFResults&global_id=T0607300601&assigned_name=MW7 | | |

A7
NW
1/2 - 1 Mile
Higher

CA WELLS CAEDF0000056416

| | | | |
|---------------------------|---------------------------------------------------------------------------------------------------------------------------------------------------------------------------------------------------------------------------------------------------------------------------------------------------------------------------------------------------------------------------|-------------|------------|
| Well ID: | T0607300601-MW7A | Well Type: | MONITORING |
| Source: | EDF | Other Name: | MW7A |
| GAMA PFAS Testing: | Not Reported | | |
| Groundwater Quality Data: | https://gamagroundwater.waterboards.ca.gov/gama/gamamap/public/GamaDataDisplay.asp?dataset=EDF&samp_date=&global_id=T0607300601&assigned_name=MW7A&store_num= | | |
| GeoTracker Data: | https://geotracker.waterboards.ca.gov/profile_report.asp?cmd=MWEDFResults&global_id=T0607300601&assigned_name=MW7A | | |

A8
NW
1/2 - 1 Mile
Higher

CA WELLS CAEDF0000085802

| | | | |
|---------------------------|---------------------------------------------------------------------------------------------------------------------------------------------------------------------------------------------------------------------------------------------------------------------------------------------------------------------------------------------------------------------------|-------------|------------|
| Well ID: | T0607300601-MW7B | Well Type: | MONITORING |
| Source: | EDF | Other Name: | MW7B |
| GAMA PFAS Testing: | Not Reported | | |
| Groundwater Quality Data: | https://gamagroundwater.waterboards.ca.gov/gama/gamamap/public/GamaDataDisplay.asp?dataset=EDF&samp_date=&global_id=T0607300601&assigned_name=MW7B&store_num= | | |
| GeoTracker Data: | https://geotracker.waterboards.ca.gov/profile_report.asp?cmd=MWEDFResults&global_id=T0607300601&assigned_name=MW7B | | |

GEOCHECK® - PHYSICAL SETTING SOURCE MAP FINDINGS

Map ID
Direction
Distance
Elevation

Database EDR ID Number

9
SSE
1/2 - 1 Mile
Lower

CA WELLS CADWR0000023029

| | | | |
|---------------------------|-----------------------------------------------------------------------------------------------------------------------------------------------------------------------------------------------------------------------------------------------------------------------------------------------------------------------------------------------------------------------|--------------------|--------------|
| Well ID: | 19S01W03D001S | Well Type: | UNK |
| Source: | Department of Water Resources | | |
| Other Name: | 19S01W03D001S | GAMA PFAS Testing: | Not Reported |
| Groundwater Quality Data: | https://gamagroundwater.waterboards.ca.gov/gama/gamamap/public/GamaDataDisplay.asp?dataset=DWR&samp_date=&global_id=&assigned_name=19S01W03D001S&store_num= | | |
| GeoTracker Data: | Not Reported | | |

A10
NW
1/2 - 1 Mile
Higher

CA WELLS CAEDF0000088532

| | | | |
|---------------------------|---------------------------------------------------------------------------------------------------------------------------------------------------------------------------------------------------------------------------------------------------------------------------------------------------------------------------------------------------------------------------|-------------|------------|
| Well ID: | T0607300601-MW10 | Well Type: | MONITORING |
| Source: | EDF | Other Name: | MW10 |
| GAMA PFAS Testing: | Not Reported | | |
| Groundwater Quality Data: | https://gamagroundwater.waterboards.ca.gov/gama/gamamap/public/GamaDataDisplay.asp?dataset=EDF&samp_date=&global_id=T0607300601&assigned_name=MW10&store_num= | | |
| GeoTracker Data: | https://geotracker.waterboards.ca.gov/profile_report.asp?cmd=MWEDFResults&global_id=T0607300601&assigned_name=MW10 | | |

B11
NW
1/2 - 1 Mile
Higher

CA WELLS CAEDF0000016991

| | | | |
|---------------------------|-------------------------------------------------------------------------------------------------------------------------------------------------------------------------------------------------------------------------------------------------------------------------------------------------------------------------------------------------------------------------|-------------|------------|
| Well ID: | T0607300601-MW8 | Well Type: | MONITORING |
| Source: | EDF | Other Name: | MW8 |
| GAMA PFAS Testing: | Not Reported | | |
| Groundwater Quality Data: | https://gamagroundwater.waterboards.ca.gov/gama/gamamap/public/GamaDataDisplay.asp?dataset=EDF&samp_date=&global_id=T0607300601&assigned_name=MW8&store_num= | | |
| GeoTracker Data: | https://geotracker.waterboards.ca.gov/profile_report.asp?cmd=MWEDFResults&global_id=T0607300601&assigned_name=MW8 | | |

B12
NW
1/2 - 1 Mile
Higher

CA WELLS CAEDF0000089543

| | | | |
|---------------------------|-------------------------------------------------------------------------------------------------------------------------------------------------------------------------------------------------------------------------------------------------------------------------------------------------------------------------------------------------------------------------|-------------|------------|
| Well ID: | T0607300601-MW9 | Well Type: | MONITORING |
| Source: | EDF | Other Name: | MW9 |
| GAMA PFAS Testing: | Not Reported | | |
| Groundwater Quality Data: | https://gamagroundwater.waterboards.ca.gov/gama/gamamap/public/GamaDataDisplay.asp?dataset=EDF&samp_date=&global_id=T0607300601&assigned_name=MW9&store_num= | | |
| GeoTracker Data: | https://geotracker.waterboards.ca.gov/profile_report.asp?cmd=MWEDFResults&global_id=T0607300601&assigned_name=MW9 | | |

GEOCHECK® - PHYSICAL SETTING SOURCE MAP FINDINGS

Map ID
 Direction
 Distance
 Elevation

Database EDR ID Number

13
SSE
1/2 - 1 Mile
Lower

CA WELLS CADWR0000033005

| | | | |
|---------------------------|-----------------------------------------------------------------------------------------------------------------------------------------------------------------------------------------------------------------------------------------------------------------------------------------------------------------------------------------------------------------------|--------------------|--------------|
| Well ID: | 19S01W03E001S | Well Type: | UNK |
| Source: | Department of Water Resources | | |
| Other Name: | 19S01W03E001S | GAMA PFAS Testing: | Not Reported |
| Groundwater Quality Data: | https://gamagroundwater.waterboards.ca.gov/gama/gamamap/public/GamaDataDisplay.asp?dataset=DWR&samp_date=&global_id=&assigned_name=19S01W03E001S&store_num= | | |
| GeoTracker Data: | Not Reported | | |

GEOCHECK® - PHYSICAL SETTING SOURCE MAP FINDINGS

Map ID
 Direction
 Distance

Database EDR ID Number

1
NNW
1/2 - 1 Mile

OIL_GAS CAOG15000008332

| | | | |
|------------------------|------------|--------------------|----------------------------------|
| API #: | 0407300023 | Well #: | 1 |
| Well Status: | Plugged | Well Type: | Dry Hole |
| Well Design: | 1 | Lease Name: | Lease by Itasca Petro. Co., Ltd. |
| Operator ID: | 04279 | Field Name: | Any Field |
| Area Name: | Any Area | Place: | San Diego |
| GIS Source: | hud | Confidential Well: | N |
| Directionally Drilled: | N | Spud Date: | Not Reported |

GEOCHECK® - PHYSICAL SETTING SOURCE MAP FINDINGS RADON

AREA RADON INFORMATION

State Database: CA Radon

Radon Test Results

| Zipcode | Num Tests | > 4 pCi/L |
|---------|-----------|-----------|
| 92154 | 3 | 0 |

Federal EPA Radon Zone for SAN DIEGO County: 3

- Note: Zone 1 indoor average level > 4 pCi/L.
 : Zone 2 indoor average level >= 2 pCi/L and <= 4 pCi/L.
 : Zone 3 indoor average level < 2 pCi/L.

Federal Area Radon Information for SAN DIEGO COUNTY, CA

Number of sites tested: 30

| Area | Average Activity | % <4 pCi/L | % 4-20 pCi/L | % >20 pCi/L |
|-------------------------|------------------|--------------|--------------|--------------|
| Living Area - 1st Floor | 0.677 pCi/L | 100% | 0% | 0% |
| Living Area - 2nd Floor | 0.400 pCi/L | 100% | 0% | 0% |
| Basement | Not Reported | Not Reported | Not Reported | Not Reported |

PHYSICAL SETTING SOURCE RECORDS SEARCHED

TOPOGRAPHIC INFORMATION

USGS 7.5' Digital Elevation Model (DEM)

Source: United States Geologic Survey

EDR acquired the USGS 7.5' Digital Elevation Model in 2002 and updated it in 2006. The 7.5 minute DEM corresponds to the USGS 1:24,000- and 1:25,000-scale topographic quadrangle maps. The DEM provides elevation data with consistent elevation units and projection.

Current USGS 7.5 Minute Topographic Map

Source: U.S. Geological Survey

HYDROLOGIC INFORMATION

Flood Zone Data: This data was obtained from the Federal Emergency Management Agency (FEMA). It depicts 100-year and 500-year flood zones as defined by FEMA. It includes the National Flood Hazard Layer (NFHL) which incorporates Flood Insurance Rate Map (FIRM) data and Q3 data from FEMA in areas not covered by NFHL.

Source: FEMA

Telephone: 877-336-2627

Date of Government Version: 2003, 2015

NWI: National Wetlands Inventory. This data, available in select counties across the country, was obtained by EDR in 2002, 2005, 2010 and 2015 from the U.S. Fish and Wildlife Service.

State Wetlands Data: Wetland Inventory

Source: Department of Fish and Wildlife

Telephone: 916-445-0411

HYDROGEOLOGIC INFORMATION

AQUIFLOW^R Information System

Source: EDR proprietary database of groundwater flow information

EDR has developed the AQUIFLOW Information System (AIS) to provide data on the general direction of groundwater flow at specific points. EDR has reviewed reports submitted to regulatory authorities at select sites and has extracted the date of the report, hydrogeologically determined groundwater flow direction and depth to water table information.

GEOLOGIC INFORMATION

Geologic Age and Rock Stratigraphic Unit

Source: P.G. Schruben, R.E. Arndt and W.J. Bawiec, Geology of the Conterminous U.S. at 1:2,500,000 Scale - A digital representation of the 1974 P.B. King and H.M. Beikman Map, USGS Digital Data Series DDS - 11 (1994).

STATSGO: State Soil Geographic Database

Source: Department of Agriculture, Natural Resources Conservation Service (NRCS)

The U.S. Department of Agriculture's (USDA) Natural Resources Conservation Service (NRCS) leads the national Conservation Soil Survey (NCSS) and is responsible for collecting, storing, maintaining and distributing soil survey information for privately owned lands in the United States. A soil map in a soil survey is a representation of soil patterns in a landscape. Soil maps for STATSGO are compiled by generalizing more detailed (SSURGO) soil survey maps.

SSURGO: Soil Survey Geographic Database

Source: Department of Agriculture, Natural Resources Conservation Service (NRCS)

Telephone: 800-672-5559

SSURGO is the most detailed level of mapping done by the Natural Resources Conservation Service, mapping scales generally range from 1:12,000 to 1:63,360. Field mapping methods using national standards are used to construct the soil maps in the Soil Survey Geographic (SSURGO) database. SSURGO digitizing duplicates the original soil survey maps. This level of mapping is designed for use by landowners, townships and county natural resource planning and management.

PHYSICAL SETTING SOURCE RECORDS SEARCHED

LOCAL / REGIONAL WATER AGENCY RECORDS

FEDERAL WATER WELLS

PWS: Public Water Systems

Source: EPA/Office of Drinking Water

Telephone: 202-564-3750

Public Water System data from the Federal Reporting Data System. A PWS is any water system which provides water to at least 25 people for at least 60 days annually. PWSs provide water from wells, rivers and other sources.

PWS ENF: Public Water Systems Violation and Enforcement Data

Source: EPA/Office of Drinking Water

Telephone: 202-564-3750

Violation and Enforcement data for Public Water Systems from the Safe Drinking Water Information System (SDWIS) after August 1995. Prior to August 1995, the data came from the Federal Reporting Data System (FRDS).

USGS Water Wells: USGS National Water Inventory System (NWIS)

This database contains descriptive information on sites where the USGS collects or has collected data on surface water and/or groundwater. The groundwater data includes information on wells, springs, and other sources of groundwater.

OTHER STATE DATABASE INFORMATION

Groundwater Ambient Monitoring & Assessment Program

State Water Resources Control Board

Telephone: 916-341-5577

The GAMA Program is California's comprehensive groundwater quality monitoring program. GAMA collects data by testing the untreated, raw water in different types of wells for naturally-occurring and man-made chemicals. The GAMA data includes Domestic, Monitoring and Municipal well types from the following sources, Department of Water Resources, Department of Health Services, EDF, Agricultural Lands, Lawrence Livermore National Laboratory, Department of Pesticide Regulation, United States Geological Survey, Groundwater Ambient Monitoring and Assessment Program and Local Groundwater Projects.

Water Well Database

Source: Department of Water Resources

Telephone: 916-651-9648

California Drinking Water Quality Database

Source: Department of Public Health

Telephone: 916-324-2319

The database includes all drinking water compliance and special studies monitoring for the state of California since 1984. It consists of over 3,200,000 individual analyses along with well and water system information.

California Oil and Gas Well Locations

Source: Dept of Conservation, Geologic Energy Management Division

Telephone: 916-323-1779

Oil and Gas well locations in the state.

California Earthquake Fault Lines

Source: California Division of Mines and Geology

The fault lines displayed on EDR's Topographic map are digitized quaternary fault lines prepared in 1975 by the United State Geological Survey. Additional information (also from 1975) regarding activity at specific fault lines comes from California's Preliminary Fault Activity Map prepared by the California Division of Mines and Geology.

RADON

State Database: CA Radon

Source: Department of Public Health

Telephone: 916-210-8558

Radon Database for California

PHYSICAL SETTING SOURCE RECORDS SEARCHED

Area Radon Information

Source: USGS

Telephone: 703-356-4020

The National Radon Database has been developed by the U.S. Environmental Protection Agency (USEPA) and is a compilation of the EPA/State Residential Radon Survey and the National Residential Radon Survey. The study covers the years 1986 - 1992. Where necessary data has been supplemented by information collected at private sources such as universities and research institutions.

EPA Radon Zones

Source: EPA

Telephone: 703-356-4020

Sections 307 & 309 of IRAA directed EPA to list and identify areas of U.S. with the potential for elevated indoor radon levels.

OTHER

Airport Landing Facilities: Private and public use landing facilities

Source: Federal Aviation Administration, 800-457-6656

Epicenters: World earthquake epicenters, Richter 5 or greater

Source: Department of Commerce, National Oceanic and Atmospheric Administration

California Earthquake Fault Lines: The fault lines displayed on EDR's Topographic map are digitized quaternary fault lines, prepared in 1975 by the United State Geological Survey. Additional information (also from 1975) regarding activity at specific fault lines comes from California's Preliminary Fault Activity Map prepared by the California Division of Mines and Geology.

STREET AND ADDRESS INFORMATION

© 2015 TomTom North America, Inc. All rights reserved. This material is proprietary and the subject of copyright protection and other intellectual property rights owned by or licensed to Tele Atlas North America, Inc. The use of this material is subject to the terms of a license agreement. You will be held liable for any unauthorized copying or disclosure of this material.

APPENDIX E

Historical Records Documentation

The Collection At Cactus

7020 Airway Rd
San Diego, CA 92154

Inquiry Number: 7305239.5
April 12, 2023

The EDR-City Directory Abstract

TABLE OF CONTENTS

SECTION

Executive Summary

Findings

City Directory Images

Thank you for your business.

Please contact EDR at 1-800-352-0050
with any questions or comments.

Disclaimer - Copyright and Trademark Notice

This Report contains certain information obtained from a variety of public and other sources reasonably available to Environmental Data Resources, LLC. It cannot be concluded from this Report that coverage information for the target and surrounding properties does not exist from other sources. This Report is provided on an "AS IS", "AS AVAILABLE" basis. **NO WARRANTY EXPRESS OR IMPLIED IS MADE WHATSOEVER IN CONNECTION WITH THIS REPORT. ENVIRONMENTAL DATA RESOURCES, LLC AND ITS SUBSIDIARIES, AFFILIATES AND THIRD PARTY SUPPLIERS DISCLAIM ALL WARRANTIES, OF ANY KIND OR NATURE, EXPRESS OR IMPLIED, ARISING OUT OF OR RELATED TO THIS REPORT OR ANY OF THE DATA AND INFORMATION PROVIDED IN THIS REPORT, INCLUDING WITHOUT LIMITATION, ANY WARRANTIES REGARDING ACCURACY, QUALITY, CORRECTNESS, COMPLETENESS, COMPREHENSIVENESS, SUITABILITY, MERCHANTABILITY, FITNESS FOR A PARTICULAR PURPOSE, TITLE, NON-INFRINGEMENT, MISAPPROPRIATION, OR OTHERWISE. ALL RISK IS ASSUMED BY THE USER. IN NO EVENT SHALL ENVIRONMENTAL DATA RESOURCES, LLC OR ITS SUBSIDIARIES, AFFILIATES OR THIRD PARTY SUPPLIERS BE LIABLE TO ANYONE FOR ANY DIRECT, INCIDENTAL, INDIRECT, SPECIAL, CONSEQUENTIAL OR OTHER DAMAGES OF ANY TYPE OR KIND (INCLUDING BUT NOT LIMITED TO LOSS OF PROFITS, LOSS OF USE, OR LOSS OF DATA), ARISING OUT OF OR IN ANY WAY CONNECTED WITH THIS REPORT OR ANY OF THE DATA AND INFORMATION PROVIDED IN THIS REPORT.** Any analyses, estimates, ratings, environmental risk levels, or risk codes provided in this Report are provided for illustrative purposes only, and are not intended to provide, nor should they be interpreted as providing any facts regarding, or prediction or forecast of, any environmental risk for any property. Only an assessment performed by a qualified environmental professional can provide findings, opinions or conclusions regarding the environmental risk or conditions in, on or at any property.

Copyright 2023 by Environmental Data Resources, LLC. All rights reserved. Reproduction in any media or format, in whole or in part, of any report or map of Environmental Data Resources, LLC, or its affiliates, is prohibited without prior written permission.

EDR and its logos (including Sanborn and Sanborn Map) are trademarks of Environmental Data Resources, LLC or its affiliates. All other trademarks used herein are the property of their respective owners.

EXECUTIVE SUMMARY

DESCRIPTION

Environmental Data Resources, Inc.'s (EDR) City Directory Abstract is a screening tool designed to assist environmental professionals in evaluating potential liability on a target property resulting from past activities. EDR's City Directory Abstract includes a search and abstract of available city directory data. For each address, the directory lists the name of the corresponding occupant at approximately five year intervals.

Business directories including city, cross reference and telephone directories were reviewed, if available, at approximately five year intervals for the years spanning 1903 through current. This report compiles information gathered in this review by geocoding the latitude and longitude of properties identified and gathering information about properties within 1320 feet of the target property.

Summary information obtained is provided in the text of this report.

RECORD SOURCES

The EDR City Directory Report accesses a variety of business directory sources, including Haines, InfoUSA, Polk, Cole, Bresser, and Stewart. Listings marked as EDR Digital Archive access Cole and InfoUSA records. The various directory sources enhance and complement each other to provide a more thorough and accurate report.

EDR is licensed to reproduce certain City Directory works by the copyright holders of those works. The purchaser of this EDR City Directory Report may include it in report(s) delivered to a customer.

RESEARCH SUMMARY

The following research sources were consulted in the preparation of this report. An "X" indicates where information was identified in the source and provided in this report.

| <u>Year</u> | <u>Source</u> | <u>TP</u> | <u>Adjoining</u> | <u>Text Abstract</u> | <u>Source Image</u> |
|-------------|--------------------------|-----------|------------------|----------------------|---------------------|
| 2020 | EDR Digital Archive | - | - | - | - |
| 2017 | Cole Information | - | - | - | - |
| 2014 | Cole Information | - | - | - | - |
| 2010 | Cole Information | - | - | - | - |
| 2006 | Haines Company, Inc. | - | - | - | - |
| 2005 | Cole Information | - | - | - | - |
| 2000 | Cole Information | - | - | - | - |
| | Haines Company, Inc. | - | - | - | - |
| 1995 | Cole Information | - | - | - | - |
| | PACIFIC BELL WHITE PAGES | - | - | - | - |
| 1992 | Cole Information | - | - | - | - |
| | PACIFIC BELL WHITE PAGES | - | - | - | - |
| 1991 | PACIFIC BELL WHITE PAGES | - | - | - | - |
| 1989 | Pacific Bell | - | - | - | - |
| 1985 | PACIFIC BELL WHITE PAGES | - | - | - | - |
| 1984 | R. L. Polk & Co. | - | - | - | - |

EXECUTIVE SUMMARY

| <u>Year</u> | <u>Source</u> | <u>TP</u> | <u>Adjoining</u> | <u>Text Abstract</u> | <u>Source Image</u> |
|-------------|---------------------------------------|-----------|------------------|----------------------|---------------------|
| 1980 | Pacific Telephone | - | - | - | - |
| 1976 | Luskey Brothers & Co., Inc. | - | - | - | - |
| 1975 | R. L. Polk & Co. | - | - | - | - |
| 1971 | Community Directory Co. | - | - | - | - |
| 1970 | John M. Ducey | - | - | - | - |
| 1966 | R. L. Polk & Co. | - | - | - | - |
| 1965 | Community Directory Co. | - | - | - | - |
| 1962 | Community Directory Co. | - | - | - | - |
| 1961 | R. L. Polk & Co. | - | - | - | - |
| 1960 | Pacific Telephone | - | - | X | - |
| | The Pacific Telephone Telegraph Co. | X | - | X | - |
| 1956 | R. L. Polk & Co. | - | - | - | - |
| 1955 | The Pacific Telephone & Telegraph Co. | - | - | - | - |
| 1952 | R. L. Polk & Co. of California | - | - | - | - |
| 1950 | The Pacific Telephone & Telegraph Co. | - | - | - | - |
| 1948 | San Diego Directory Co. | - | - | - | - |
| 1945 | Southern California Telephone Co. | - | - | - | - |
| 1943 | San Diego Directory Co. | - | - | - | - |
| 1940 | Southern California Telephone Co. | - | - | - | - |
| 1938 | San Diego Directory Co. | - | - | - | - |
| 1933 | San Diego Directory Co. | - | - | - | - |
| 1927 | San Diego Directory Co. | - | - | - | - |
| 1921 | San Diego Directory Co. Inc. | - | - | - | - |
| 1907 | San Diego Directory Co. | - | - | - | - |
| 1903 | San Diego Directory Co. | - | - | - | - |

EXECUTIVE SUMMARY

SELECTED ADDRESSES

The following addresses were selected by the client, for EDR to research. An "X" indicates where information was identified.

| <u>Address</u> | <u>Type</u> | <u>Findings</u> |
|----------------|----------------|-----------------|
| 1916 Cactus Rd | Client Entered | |

FINDINGS

TARGET PROPERTY INFORMATION

ADDRESS

7020 Airway Rd
San Diego, CA 92154

FINDINGS DETAIL

Target Property research detail.

AIRWAY RD

6495 AIRWAY RD

| <u>Year</u> | <u>Uses</u> | <u>Source</u> |
|-------------|----------------|-------------------------------------|
| 1960 | Dallett Carl J | The Pacific Telephone Telegraph Co. |

FINDINGS

ADJOINING PROPERTY DETAIL

The following Adjoining Property addresses were researched for this report. Detailed findings are provided for each address.

No Addresses Found

FINDINGS

ADJOINING PROPERTY: ADDRESSES NOT IDENTIFIED IN RESEARCH SOURCE

The following Adjoining Property addresses were researched for this report, and the addresses were not identified in research source.

Address Researched

1916 Cactus Rd

Address Not Identified in Research Source

2020, 2017, 2014, 2010, 2006, 2005, 2000, 1995, 1992, 1991, 1989, 1985, 1984, 1980, 1976, 1975, 1971, 1970, 1966, 1965, 1962, 1961, 1960, 1956, 1955, 1952, 1950, 1948, 1945, 1943, 1940, 1938, 1933, 1927, 1921, 1907, 1903

TARGET PROPERTY: ADDRESS NOT IDENTIFIED IN RESEARCH SOURCE

The following Target Property addresses were researched for this report, and the addresses were not identified in the research source.

Address Researched

7020 Airway Rd

Address Not Identified in Research Source

2020, 2017, 2014, 2010, 2006, 2005, 2000, 1995, 1992, 1991, 1989, 1985, 1984, 1980, 1976, 1975, 1971, 1970, 1966, 1965, 1962, 1961, 1956, 1955, 1952, 1950, 1948, 1945, 1943, 1940, 1938, 1933, 1927, 1921, 1907, 1903

The Collection At Cactus

7020 Airway Rd

San Diego, CA 92154

Inquiry Number: 7305239.3

April 11, 2023

Certified Sanborn® Map Report



6 Armstrong Road, 4th floor
Shelton, CT 06484
Toll Free: 800.352.0050
www.edrnet.com

Certified Sanborn® Map Report

04/11/23

Site Name:

The Collection At Cactus
7020 Airway Rd
San Diego, CA 92154
EDR Inquiry # 7305239.3

Client Name:

Hillmann Environmental Co.
1745 W Orangewood Avenue
Orange, CA 92868-0000
Contact: Gabby Cyrulik



The Sanborn Library has been searched by EDR and maps covering the target property location as provided by Hillmann Environmental Co. were identified for the years listed below. The Sanborn Library is the largest, most complete collection of fire insurance maps. The collection includes maps from Sanborn, Bromley, Perris & Browne, Hopkins, Barlow, and others. Only Environmental Data Resources Inc. (EDR) is authorized to grant rights for commercial reproduction of maps by the Sanborn Library LLC, the copyright holder for the collection. Results can be authenticated by visiting www.edrnet.com/sanborn.

The Sanborn Library is continually enhanced with newly identified map archives. This report accesses all maps in the collection as of the day this report was generated.

Certified Sanborn Results:

Certification # 4DFB-4A02-A471
PO # 7020 Airway Rd
Project C3-9535

UNMAPPED PROPERTY

This report certifies that the complete holdings of the Sanborn Library, LLC collection have been searched based on client supplied target property information, and fire insurance maps covering the target property were not found.



Sanborn® Library search results

Certification #: 4DFB-4A02-A471

The Sanborn Library includes more than 1.2 million fire insurance maps from Sanborn, Bromley, Perris & Browne, Hopkins, Barlow and others which track historical property usage in approximately 12,000 American cities and towns. Collections searched:

- Library of Congress
- University Publications of America
- EDR Private Collection

The Sanborn Library LLC Since 1866™

Limited Permission To Make Copies

Hillmann Environmental Co. (the client) is permitted to make up to FIVE photocopies of this Sanborn Map transmittal and each fire insurance map accompanying this report solely for the limited use of its customer. No one other than the client is authorized to make copies. Upon request made directly to an EDR Account Executive, the client may be permitted to make a limited number of additional photocopies. This permission is conditioned upon compliance by the client, its customer and their agents with EDR's copyright policy; a copy of which is available upon request.

Disclaimer - Copyright and Trademark Notice

This Report contains certain information obtained from a variety of public and other sources reasonably available to Environmental Data Resources, LLC. It cannot be concluded from this Report that coverage information for the target and surrounding properties does not exist from other sources. This Report is provided on an "AS IS", "AS AVAILABLE" basis. NO WARRANTY EXPRESS OR IMPLIED IS MADE WHATSOEVER IN CONNECTION WITH THIS REPORT.

ENVIRONMENTAL DATA RESOURCES, LLC AND ITS SUBSIDIARIES, AFFILIATES AND THIRD PARTY SUPPLIERS DISCLAIM ALL WARRANTIES, OF ANY KIND OR NATURE, EXPRESS OR IMPLIED, ARISING OUT OF OR RELATED TO THIS REPORT OR ANY OF THE DATA AND INFORMATION PROVIDED IN THIS REPORT, INCLUDING WITHOUT LIMITATION, ANY WARRANTIES REGARDING ACCURACY, QUALITY, CORRECTNESS, COMPLETENESS, COMPREHENSIVENESS, SUITABILITY, MERCHANTABILITY, FITNESS FOR A PARTICULAR PURPOSE, TITLE, NON-INFRINGEMENT, MISAPPROPRIATION, OR OTHERWISE. ALL RISK IS ASSUMED BY THE USER. IN NO EVENT SHALL ENVIRONMENTAL DATA RESOURCES, LLC OR ITS SUBSIDIARIES, AFFILIATES OR THIRD PARTY SUPPLIERS BE LIABLE TO ANYONE FOR ANY DIRECT, INCIDENTAL, INDIRECT, SPECIAL, CONSEQUENTIAL OR OTHER DAMAGES OF ANY TYPE OR KIND (INCLUDING BUT NOT LIMITED TO LOSS OF PROFITS, LOSS OF USE, OR LOSS OF DATA), ARISING OUT OF OR IN ANY WAY CONNECTED WITH THIS REPORT OR ANY OF THE DATA AND INFORMATION PROVIDED IN THIS REPORT.

Any analyses, estimates, ratings, environmental risk levels, or risk codes provided in this Report are provided for illustrative purposes only, and are not intended to provide, nor should they be interpreted as providing any facts regarding, or prediction or forecast of, any environmental risk for any property. Only an assessment performed by a qualified environmental professional can provide findings, opinions or conclusions regarding the environmental risk or conditions in, on or at any property.

Copyright 2023 by Environmental Data Resources, Inc. All rights reserved. Reproduction in any media or format, in whole or in part, of any report or map of Environmental Data Resources, Inc., or its affiliates, is prohibited without prior written permission.

EDR and its logos (including Sanborn and Sanborn Map) are trademarks of Environmental Data Resources, LLC or its affiliates. All other trademarks used herein are the property of their respective owners.

The Collection At Cactus

7020 Airway Rd

San Diego, CA 92154

Inquiry Number: 7305239.4

April 11, 2023

EDR Historical Topo Map Report

with QuadMatch™



6 Armstrong Road, 4th floor
Shelton, CT 06484
Toll Free: 800.352.0050
www.edrnet.com

EDR Historical Topo Map Report

04/11/23

Site Name:

The Collection At Cactus
7020 Airway Rd
San Diego, CA 92154
EDR Inquiry # 7305239.4

Client Name:

Hillmann Environmental Co.
1745 W Orangewood Avenue
Orange, CA 92868-0000
Contact: Gabby Cyrulik



EDR Topographic Map Library has been searched by EDR and maps covering the target property location as provided by Hillmann Environmental Co. were identified for the years listed below. EDR's Historical Topo Map Report is designed to assist professionals in evaluating potential liability on a target property resulting from past activities. EDR's Historical Topo Map Report includes a search of a collection of public and private color historical topographic maps, dating back to the late 1800s.

Search Results:**Coordinates:**

| | | | |
|-----------------|----------------|----------------------|-------------------------------|
| P.O.# | 7020 Airway Rd | Latitude: | 32.562489 32° 33' 45" North |
| Project: | C3-9535 | Longitude: | -116.98624 -116° 59' 10" West |
| | | UTM Zone: | Zone 11 North |
| | | UTM X Meters: | 501291.71 |
| | | UTM Y Meters: | 3602786.21 |
| | | Elevation: | 510.96' above sea level |

Maps Provided:

| | |
|------|------------|
| 2018 | 1953, 1955 |
| 2015 | 1943 |
| 2012 | 1903 |
| 1996 | |
| 1991 | |
| 1975 | |
| 1971 | |
| 1955 | |

Disclaimer - Copyright and Trademark Notice

This Report contains certain information obtained from a variety of public and other sources reasonably available to Environmental Data Resources, LLC. It cannot be concluded from this Report that coverage information for the target and surrounding properties does not exist from other sources. This Report is provided on an "AS IS", "AS AVAILABLE" basis. NO WARRANTY EXPRESS OR IMPLIED IS MADE WHATSOEVER IN CONNECTION WITH THIS REPORT.

ENVIRONMENTAL DATA RESOURCES, LLC AND ITS SUBSIDIARIES, AFFILIATES AND THIRD PARTY SUPPLIERS DISCLAIM ALL WARRANTIES, OF ANY KIND OR NATURE, EXPRESS OR IMPLIED, ARISING OUT OF OR RELATED TO THIS REPORT OR ANY OF THE DATA AND INFORMATION PROVIDED IN THIS REPORT, INCLUDING WITHOUT LIMITATION, ANY WARRANTIES REGARDING ACCURACY, QUALITY, CORRECTNESS, COMPLETENESS, COMPREHENSIVENESS, SUITABILITY, MERCHANTABILITY, FITNESS FOR A PARTICULAR PURPOSE, TITLE, NON-INFRINGEMENT, MISAPPROPRIATION, OR OTHERWISE. ALL RISK IS ASSUMED BY THE USER. IN NO EVENT SHALL ENVIRONMENTAL DATA RESOURCES, LLC OR ITS SUBSIDIARIES, AFFILIATES OR THIRD PARTY SUPPLIERS BE LIABLE TO ANYONE FOR ANY DIRECT, INCIDENTAL, INDIRECT, SPECIAL, CONSEQUENTIAL OR OTHER DAMAGES OF ANY TYPE OR KIND (INCLUDING BUT NOT LIMITED TO LOSS OF PROFITS, LOSS OF USE, OR LOSS OF DATA), ARISING OUT OF OR IN ANY WAY CONNECTED WITH THIS REPORT OR ANY OF THE DATA AND INFORMATION PROVIDED IN THIS REPORT.

Any analyses, estimates, ratings, environmental risk levels, or risk codes provided in this Report are provided for illustrative purposes only, and are not intended to provide, nor should they be interpreted as providing any facts regarding, or prediction or forecast of, any environmental risk for any property. Only an assessment performed by a qualified environmental professional can provide findings, opinions or conclusions regarding the environmental risk or conditions in, on or at any property.

Copyright 2023 by Environmental Data Resources, Inc. All rights reserved. Reproduction in any media or format, in whole or in part, of any report or map of Environmental Data Resources, Inc., or its affiliates, is prohibited without prior written permission.

EDR and its logos (including Sanborn and Sanborn Map) are trademarks of Environmental Data Resources, LLC or its affiliates. All other trademarks used herein are the property of their respective owners.

Topo Sheet Key

This EDR Topo Map Report is based upon the following USGS topographic map sheets.

2018 Source Sheets



Otay Mesa
2018
7.5-minute, 24000



Imperial Beach
2018
7.5-minute, 24000

2015 Source Sheets



Otay Mesa
2015
7.5-minute, 24000



Imperial Beach
2015
7.5-minute, 24000

2012 Source Sheets



Otay Mesa
2012
7.5-minute, 24000



Imperial Beach
2012
7.5-minute, 24000

1996 Source Sheets



Otay Mesa
1996
7.5-minute, 24000
Aerial Photo Revised 1996

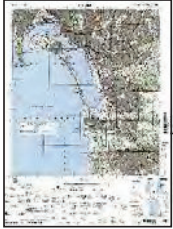


Imperial Beach
1996
7.5-minute, 24000
Aerial Photo Revised 1996

Topo Sheet Key

This EDR Topo Map Report is based upon the following USGS topographic map sheets.

1991 Source Sheets



SAN DIEGO
1991
15-minute, 50000



JAMUL
1991
15-minute, 50000

1975 Source Sheets



Imperial Beach
1975
7.5-minute, 24000
Aerial Photo Revised 1975



Otay Mesa
1975
7.5-minute, 24000
Aerial Photo Revised 1975

1971 Source Sheets



Otay Mesa
1971
7.5-minute, 24000
Aerial Photo Revised 1971

1955 Source Sheets



Jamul
1955
15-minute, 62500
Aerial Photo Revised 1953

Topo Sheet Key

This EDR Topo Map Report is based upon the following USGS topographic map sheets.

1953, 1955 Source Sheets



San Ysidro
1953
7.5-minute, 24000
Aerial Photo Revised 1950



Otay Mesa
1955
7.5-minute, 24000
Aerial Photo Revised 1949

1943 Source Sheets

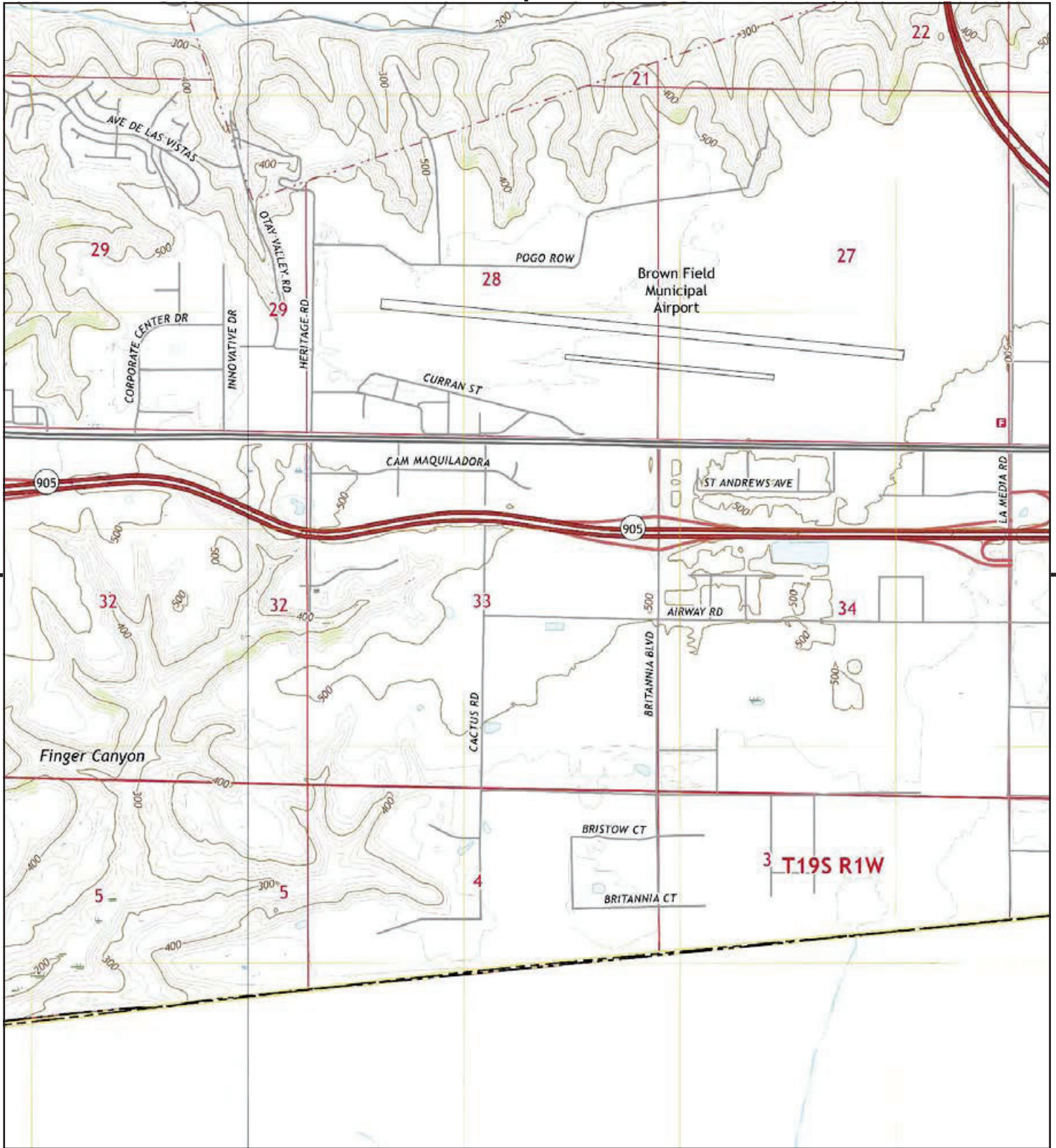


Jamul
1943
15-minute, 62500

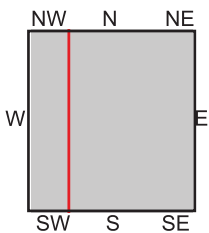
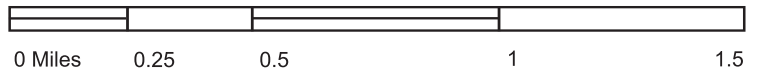
1903 Source Sheets



Cuyamaca
1903
30-minute, 125000



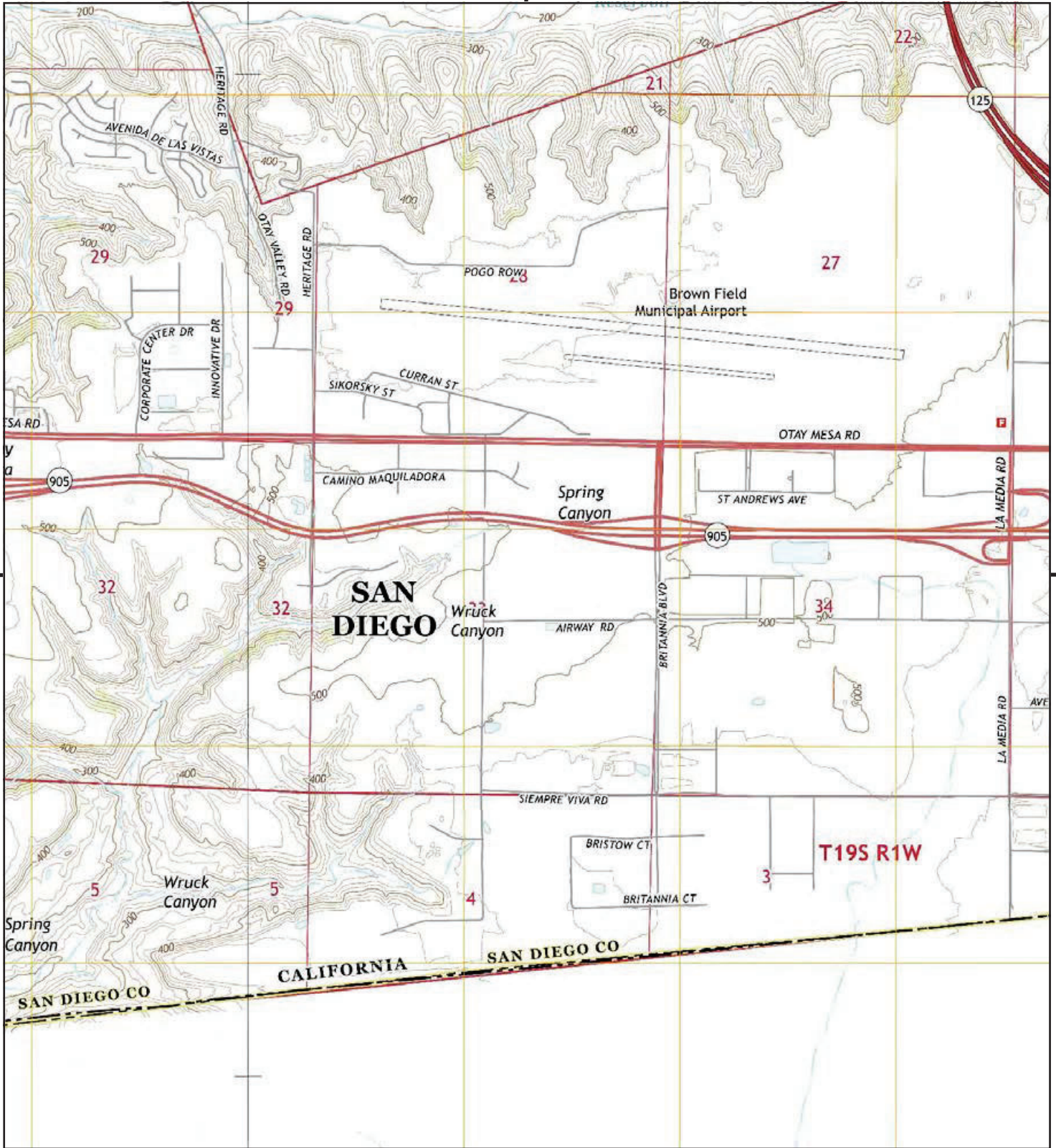
This report includes information from the following map sheet(s).



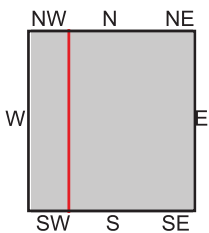
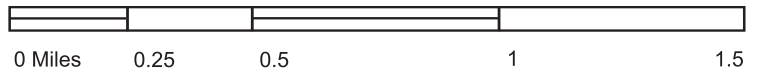
TP, Otay Mesa, 2018, 7.5-minute
W, Imperial Beach, 2018, 7.5-minute

SITE NAME: The Collection At Cactus
ADDRESS: 7020 Airway Rd
San Diego, CA 92154
CLIENT: Hillmann Environmental Co.





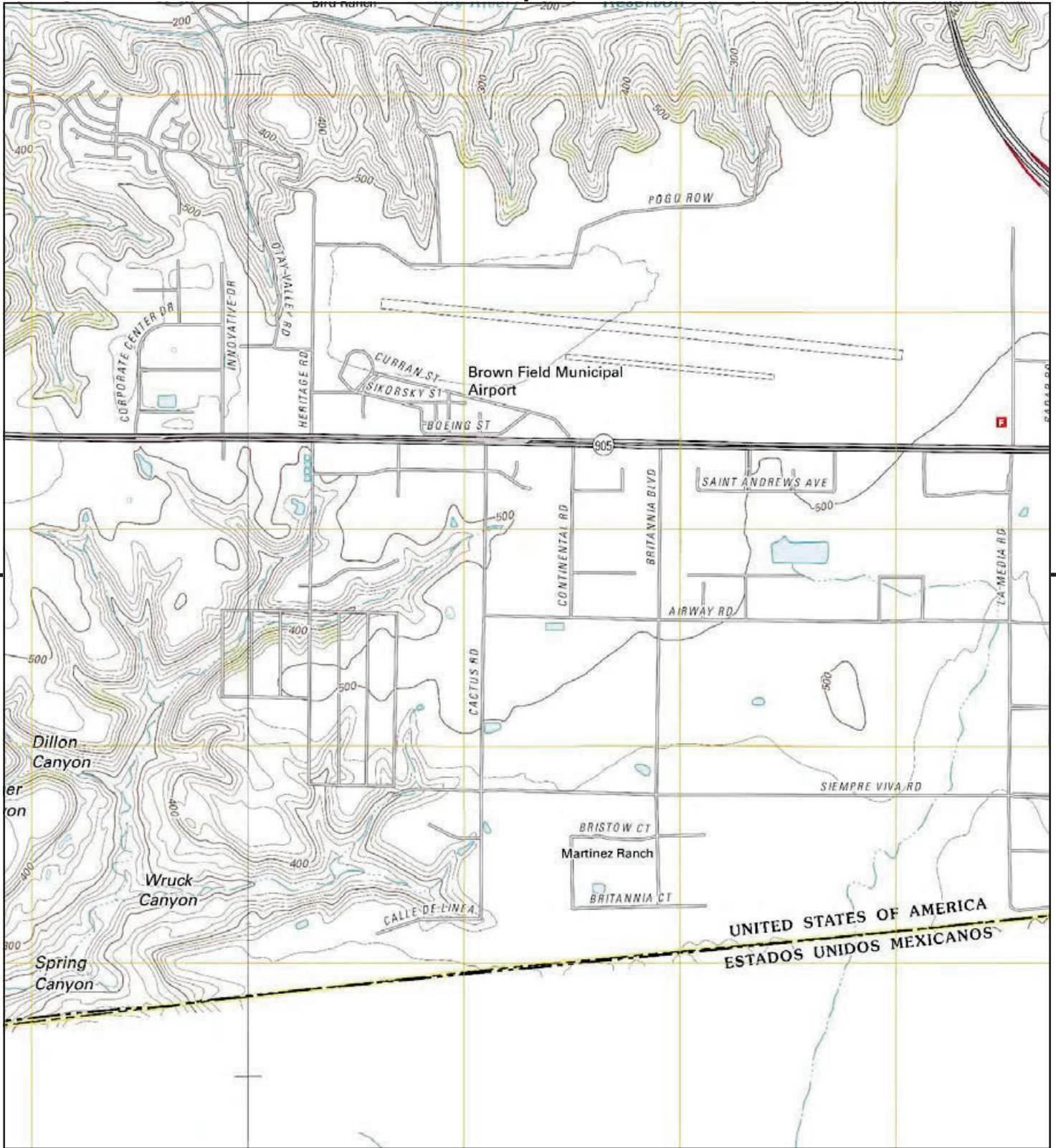
This report includes information from the following map sheet(s).



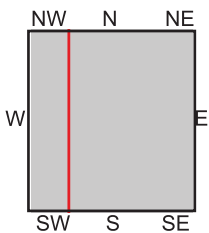
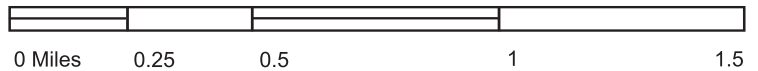
TP, Otay Mesa, 2015, 7.5-minute
 W, Imperial Beach, 2015, 7.5-minute

SITE NAME: The Collection At Cactus
 ADDRESS: 7020 Airway Rd
 San Diego, CA 92154
 CLIENT: Hillmann Environmental Co.





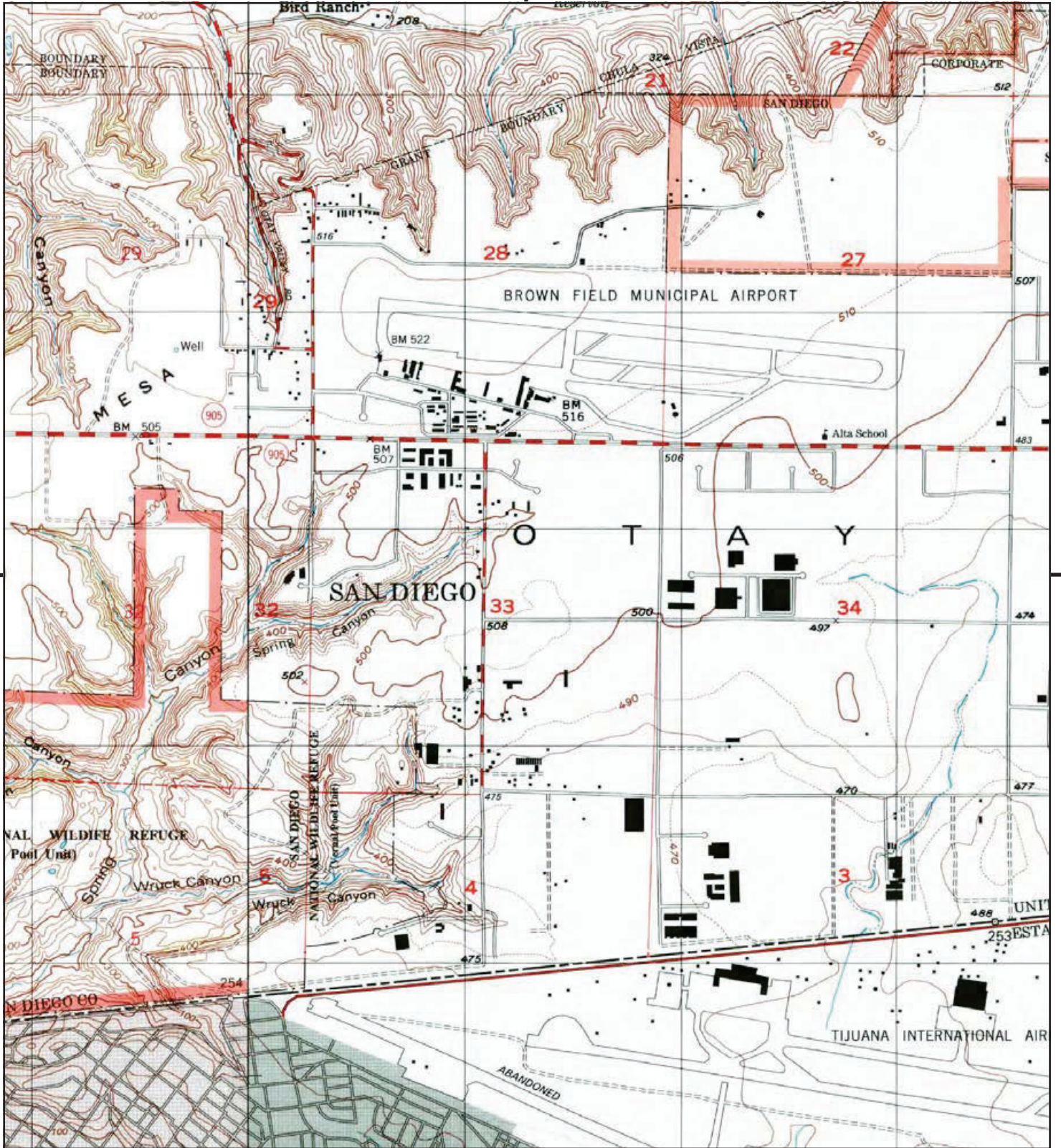
This report includes information from the following map sheet(s).



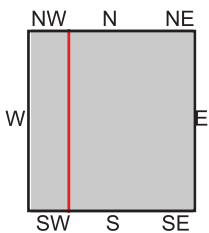
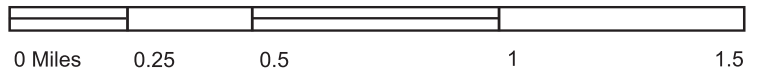
TP, Otay Mesa, 2012, 7.5-minute
 W, Imperial Beach, 2012, 7.5-minute

SITE NAME: The Collection At Cactus
 ADDRESS: 7020 Airway Rd
 San Diego, CA 92154
 CLIENT: Hillmann Environmental Co.





This report includes information from the following map sheet(s).



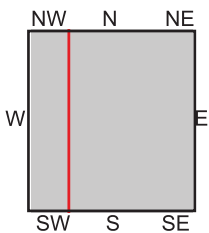
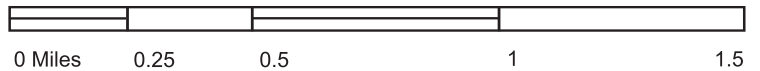
TP, Otay Mesa, 1996, 7.5-minute
 W, Imperial Beach, 1996, 7.5-minute

SITE NAME: The Collection At Cactus
 ADDRESS: 7020 Airway Rd
 San Diego, CA 92154
 CLIENT: Hillmann Environmental Co.





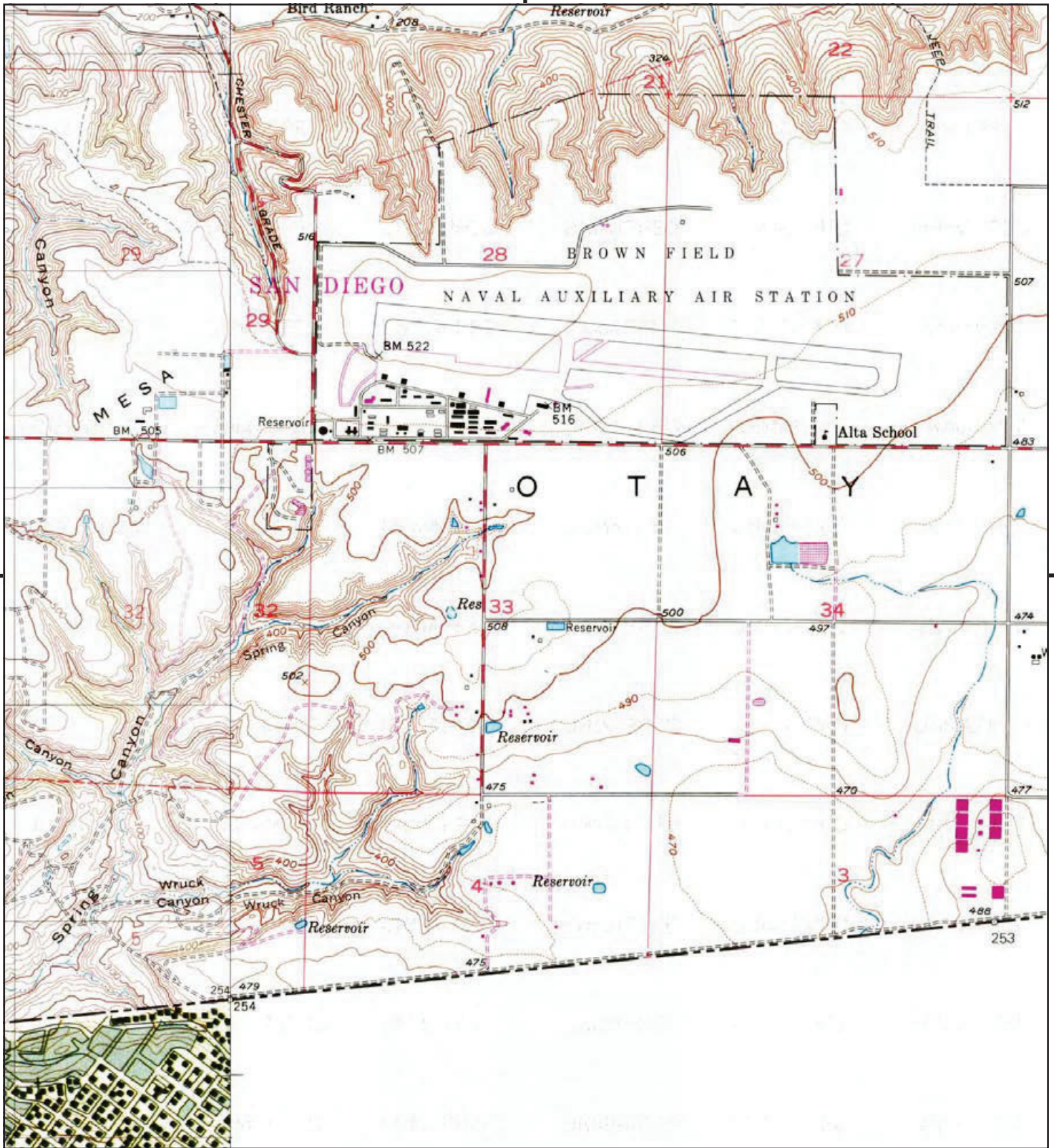
This report includes information from the following map sheet(s).



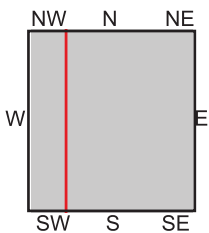
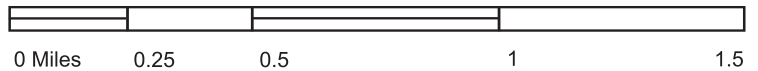
TP, JAMUL, 1991, 15-minute
 NW, SAN DIEGO, 1991, 15-minute

SITE NAME: The Collection At Cactus
ADDRESS: 7020 Airway Rd
 San Diego, CA 92154
CLIENT: Hillmann Environmental Co.





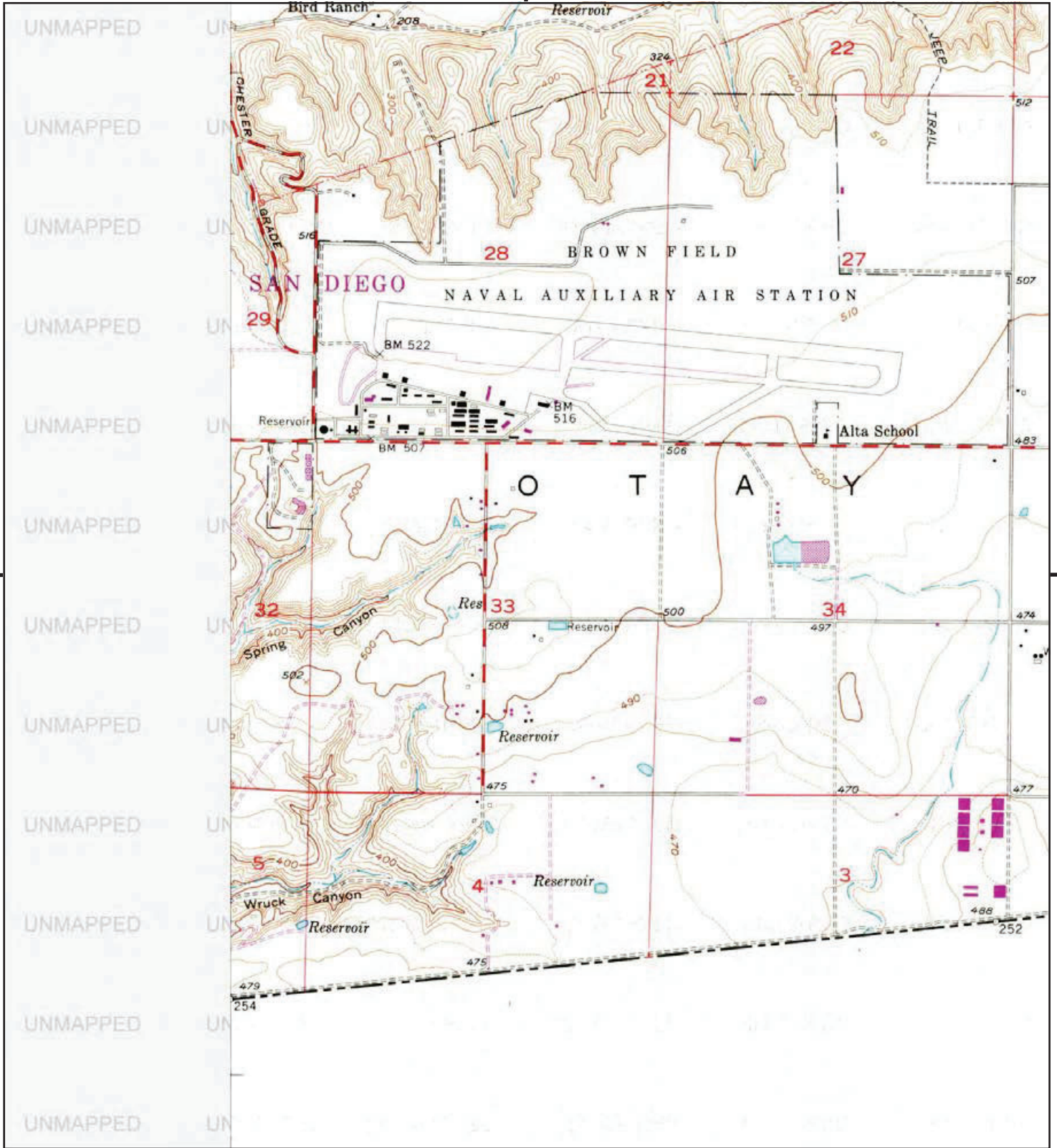
This report includes information from the following map sheet(s).



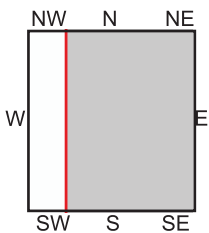
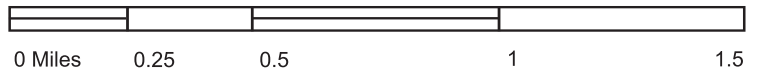
TP, Ota Mesa, 1975, 7.5-minute
W, Imperial Beach, 1975, 7.5-minute

SITE NAME: The Collection At Cactus
ADDRESS: 7020 Airway Rd
San Diego, CA 92154
CLIENT: Hillmann Environmental Co.





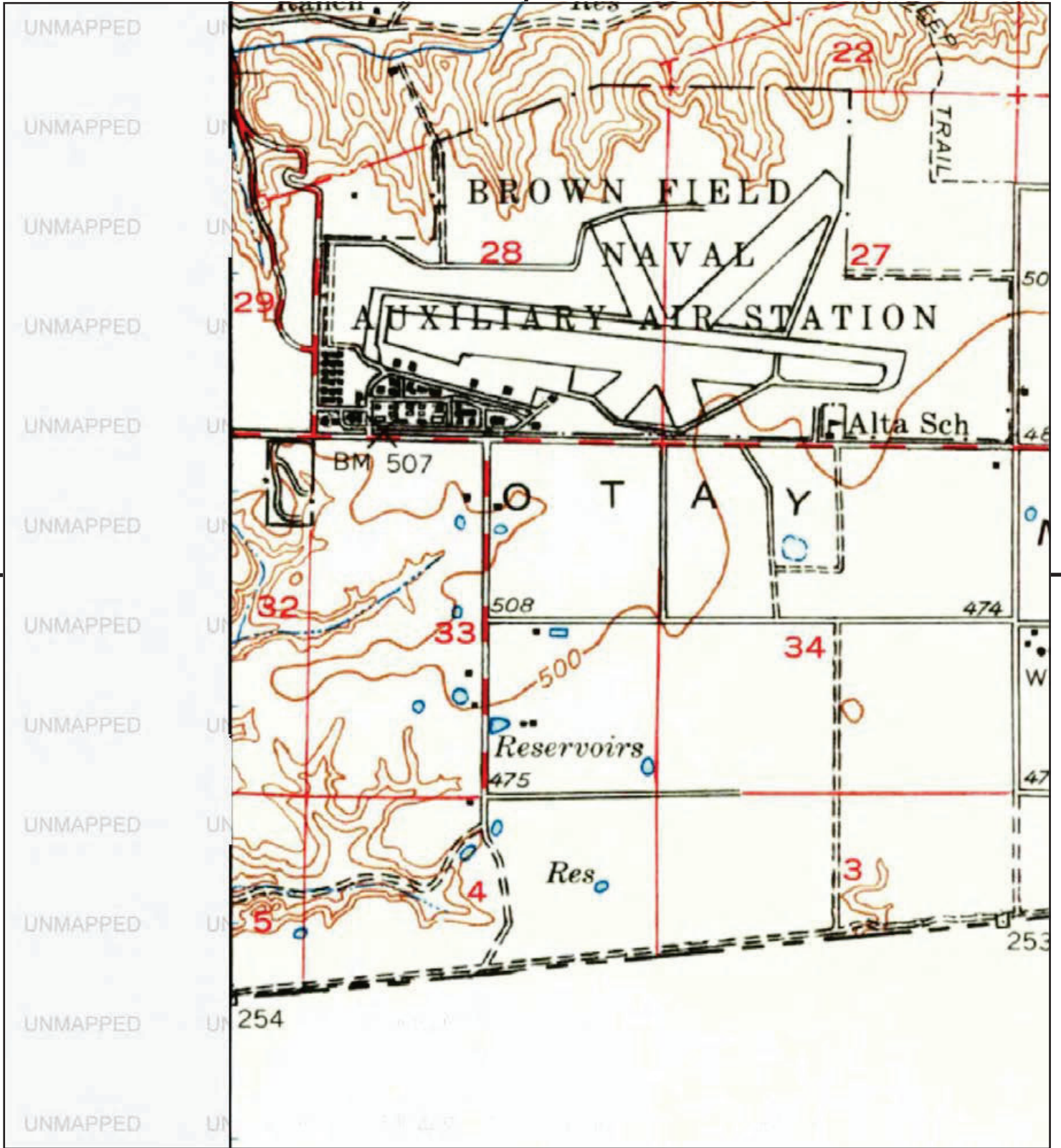
This report includes information from the following map sheet(s).



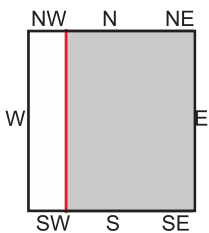
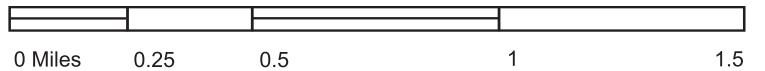
TP, Otay Mesa, 1971, 7.5-minute

SITE NAME: The Collection At Cactus
 ADDRESS: 7020 Airway Rd
 San Diego, CA 92154
 CLIENT: Hillmann Environmental Co.





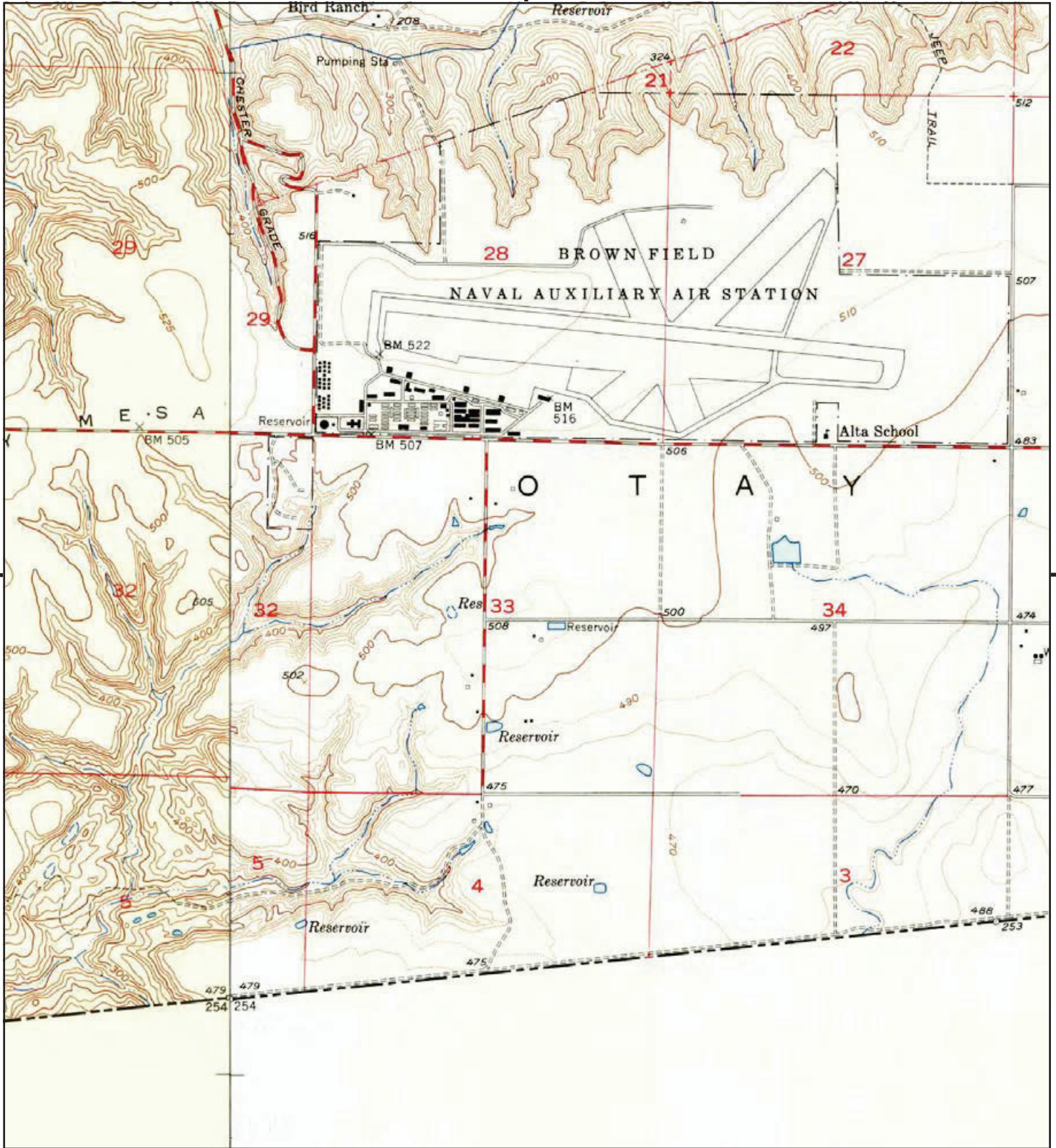
This report includes information from the following map sheet(s).



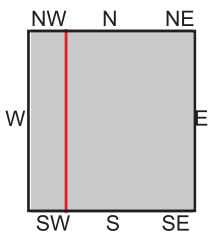
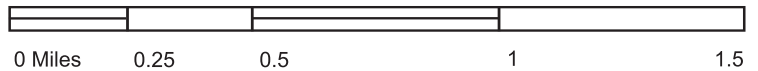
TP, Jamul, 1955, 15-minute

SITE NAME: The Collection At Cactus
 ADDRESS: 7020 Airway Rd
 San Diego, CA 92154
 CLIENT: Hillmann Environmental Co.





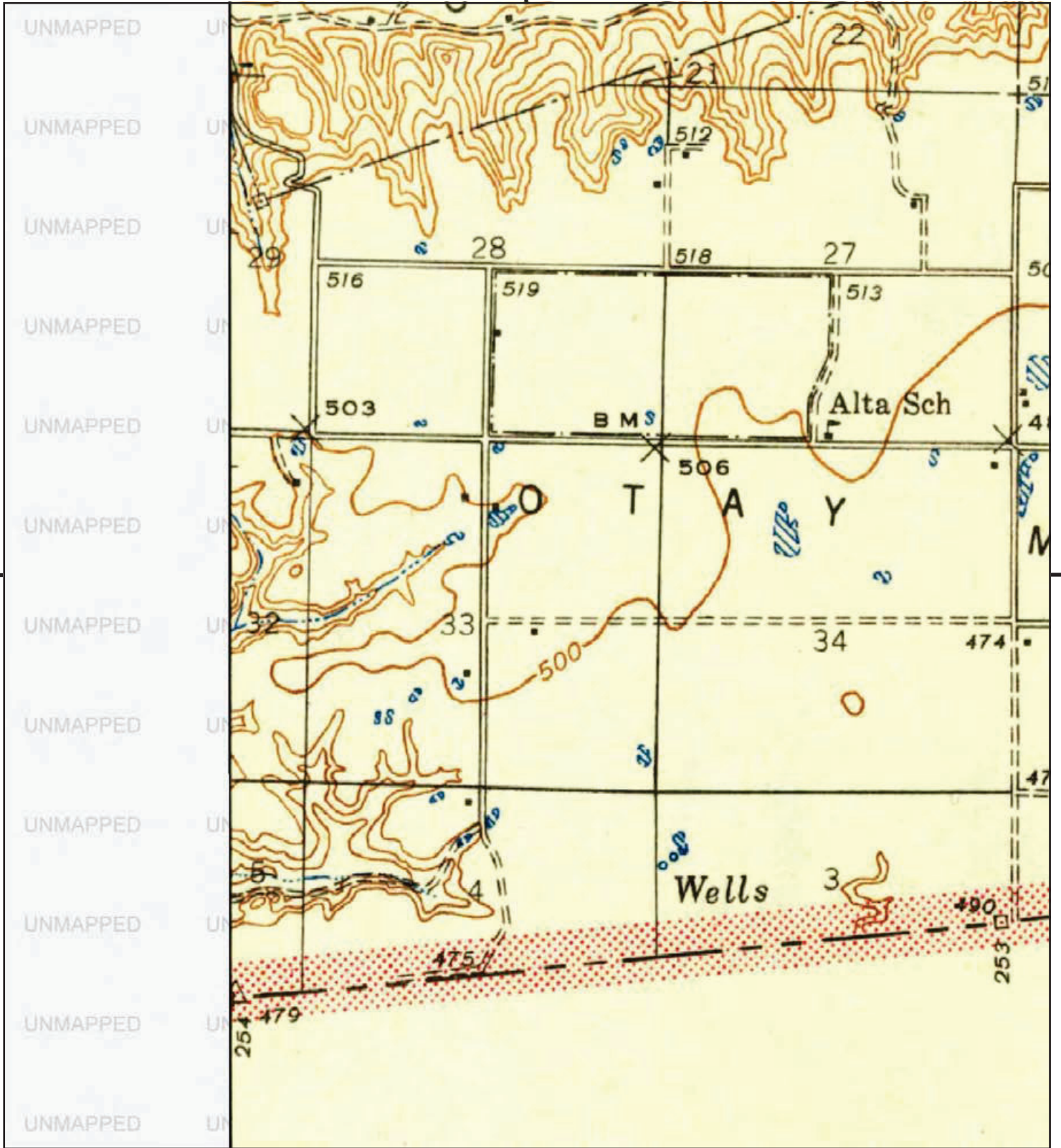
This report includes information from the following map sheet(s).



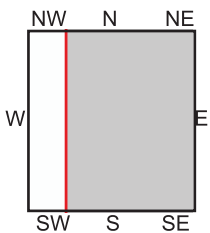
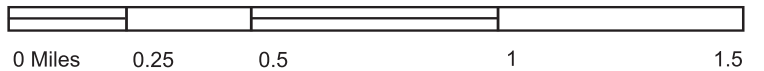
TP, Otay Mesa, 1955, 7.5-minute
W, San Ysidro, 1953, 7.5-minute

SITE NAME: The Collection At Cactus
ADDRESS: 7020 Airway Rd
San Diego, CA 92154
CLIENT: Hillmann Environmental Co.





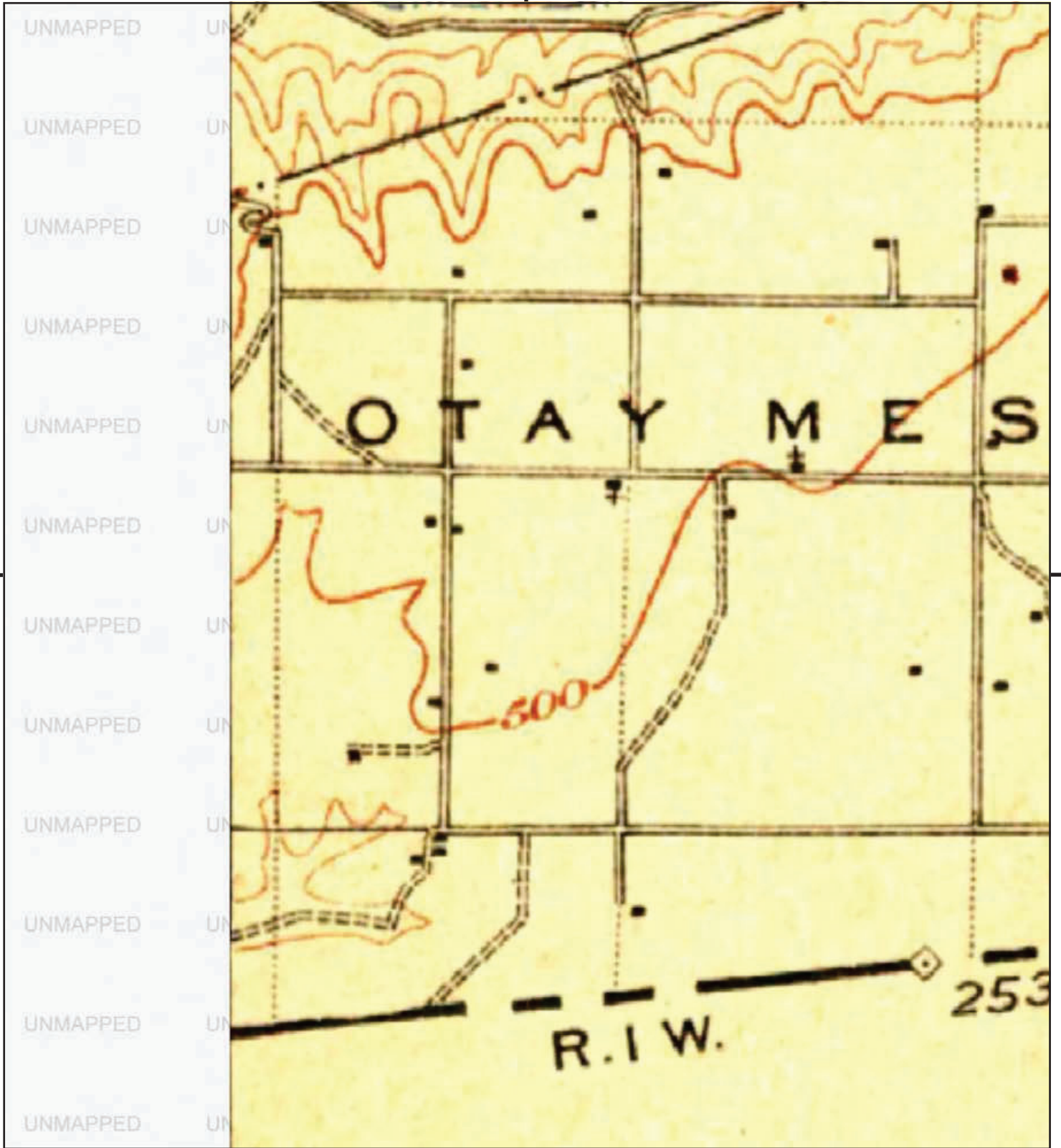
This report includes information from the following map sheet(s).



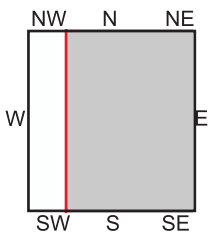
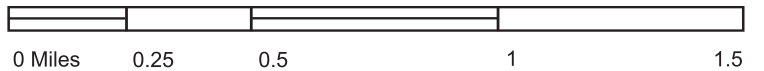
TP, Jamul, 1943, 15-minute

SITE NAME: The Collection At Cactus
 ADDRESS: 7020 Airway Rd
 San Diego, CA 92154
 CLIENT: Hillmann Environmental Co.





This report includes information from the following map sheet(s).



TP, Cuyamaca, 1903, 30-minute

SITE NAME: The Collection At Cactus
 ADDRESS: 7020 Airway Rd
 San Diego, CA 92154
 CLIENT: Hillmann Environmental Co.





The Collection At Cactus

7020 Airway Rd

San Diego, CA 92154

Inquiry Number: 7305239.8

April 11, 2023

The EDR Aerial Photo Decade Package



6 Armstrong Road, 4th floor
Shelton, CT 06484
Toll Free: 800.352.0050
www.edrnet.com

EDR Aerial Photo Decade Package

04/11/23

Site Name:

The Collection At Cactus
7020 Airway Rd
San Diego, CA 92154
EDR Inquiry # 7305239.8

Client Name:

Hillmann Environmental Co.
1745 W Orangewood Avenue
Orange, CA 92868-0000
Contact: Gabby Cyrulik



Environmental Data Resources, Inc. (EDR) Aerial Photo Decade Package is a screening tool designed to assist environmental professionals in evaluating potential liability on a target property resulting from past activities. EDR's professional researchers provide digitally reproduced historical aerial photographs, and when available, provide one photo per decade.

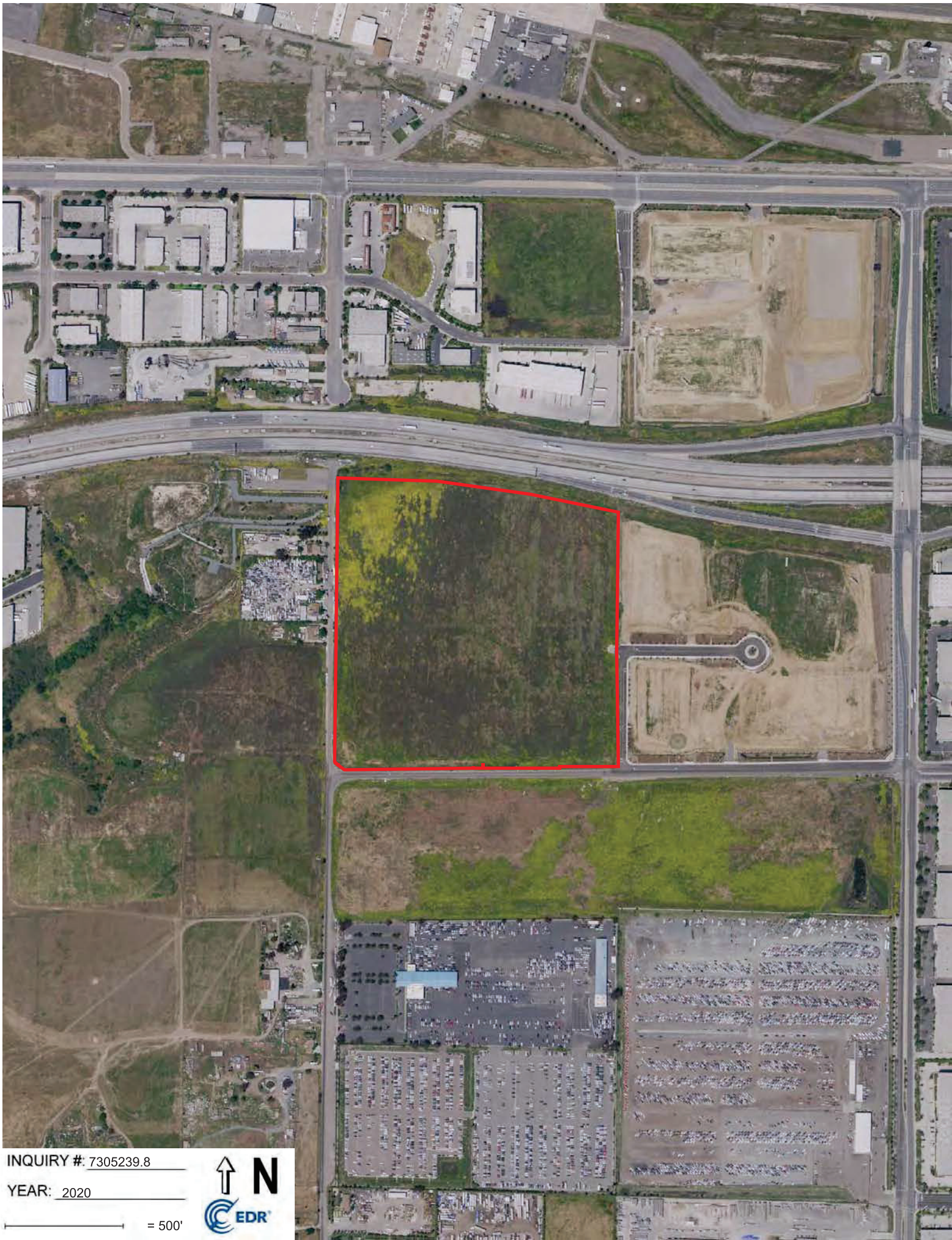
Search Results:

| <u>Year</u> | <u>Scale</u> | <u>Details</u> | <u>Source</u> |
|-------------|--------------|------------------------------------|---------------------------|
| 2020 | 1"=500' | Flight Year: 2020 | USDA/NAIP |
| 2016 | 1"=500' | Flight Year: 2016 | USDA/NAIP |
| 2012 | 1"=500' | Flight Year: 2012 | USDA/NAIP |
| 2009 | 1"=500' | Flight Year: 2009 | USDA/NAIP |
| 2005 | 1"=500' | Flight Year: 2005 | USDA/NAIP |
| 2002 | 1"=500' | Acquisition Date: January 01, 2002 | USGS/DOQQ |
| 1996 | 1"=500' | Acquisition Date: January 01, 1996 | USGS/DOQQ |
| 1994 | 1"=500' | Acquisition Date: January 01, 1994 | USGS/DOQQ |
| 1990 | 1"=500' | Flight Date: August 29, 1990 | USDA |
| 1989 | 1"=500' | Flight Date: August 14, 1989 | USDA |
| 1985 | 1"=500' | Flight Date: July 29, 1985 | USDA |
| 1979 | 1"=500' | Flight Date: January 27, 1979 | EDR Proprietary Landiscor |
| 1971 | 1"=500' | Flight Date: August 28, 1971 | USGS |
| 1966 | 1"=500' | Flight Date: October 26, 1966 | USGS |
| 1964 | 1"=500' | Flight Date: April 07, 1964 | USDA |
| 1953 | 1"=500' | Flight Date: April 14, 1953 | USDA |
| 1949 | 1"=500' | Flight Date: February 16, 1949 | USDA |

When delivered electronically by EDR, the aerial photo images included with this report are for ONE TIME USE ONLY. Further reproduction of these aerial photo images is prohibited without permission from EDR. For more information contact your EDR Account Executive.

Disclaimer - Copyright and Trademark Notice

This Report contains certain information obtained from a variety of public and other sources reasonably available to Environmental Data Resources, LLC. It cannot be concluded from this Report that coverage information for the target and surrounding properties does not exist from other sources. This Report is provided on an "AS IS", "AS AVAILABLE" basis. NO WARRANTY EXPRESS OR IMPLIED IS MADE WHATSOEVER IN CONNECTION WITH THIS REPORT. ENVIRONMENTAL DATA RESOURCES, LLC AND ITS SUBSIDIARIES, AFFILIATES AND THIRD PARTY SUPPLIERS DISCLAIM ALL WARRANTIES, OF ANY KIND OR NATURE, EXPRESS OR IMPLIED, ARISING OUT OF OR RELATED TO THIS REPORT OR ANY OF THE DATA AND INFORMATION PROVIDED IN THIS REPORT, INCLUDING WITHOUT LIMITATION, ANY WARRANTIES REGARDING ACCURACY, QUALITY, CORRECTNESS, COMPLETENESS, COMPREHENSIVENESS, SUITABILITY, MERCHANTABILITY, FITNESS FOR A PARTICULAR PURPOSE, TITLE, NON-INFRINGEMENT, MISAPPROPRIATION, OR OTHERWISE. ALL RISK IS ASSUMED BY THE USER. IN NO EVENT SHALL ENVIRONMENTAL DATA RESOURCES, LLC OR ITS SUBSIDIARIES, AFFILIATES OR THIRD PARTY SUPPLIERS BE LIABLE TO ANYONE FOR ANY DIRECT, INCIDENTAL, INDIRECT, SPECIAL, CONSEQUENTIAL OR OTHER DAMAGES OF ANY TYPE OR KIND (INCLUDING BUT NOT LIMITED TO LOSS OF PROFITS, LOSS OF USE, OR LOSS OF DATA), ARISING OUT OF OR IN ANY WAY CONNECTED WITH THIS REPORT OR ANY OF THE DATA AND INFORMATION PROVIDED IN THIS REPORT. Any analyses, estimates, ratings, environmental risk levels, or risk codes provided in this Report are provided for illustrative purposes only, and are not intended to provide, nor should they be interpreted as providing any facts regarding, or prediction or forecast of, any environmental risk for any property. Only an assessment performed by a qualified environmental professional can provide findings, opinions or conclusions regarding the environmental risk or conditions in, on or at any property. Copyright 2023 by Environmental Data Resources, Inc. All rights reserved. Reproduction in any media or format, in whole or in part, of any report or map of Environmental Data Resources, Inc., or its affiliates, is prohibited without prior written permission. EDR and its logos (including Sanborn and Sanborn Map) are trademarks of Environmental Data Resources, LLC or its affiliates. All other trademarks used herein are the property of their respective owners.



INQUIRY #: 7305239.8

YEAR: 2020

— = 500'





INQUIRY # 7305239.8

YEAR: 2016

— = 500'





INQUIRY # 7305239.8

YEAR: 2012

 = 500'





INQUIRY # 7305239.8

YEAR: 2009

— = 500'





INQUIRY #: 7305239.8

YEAR: 2005

— = 500'



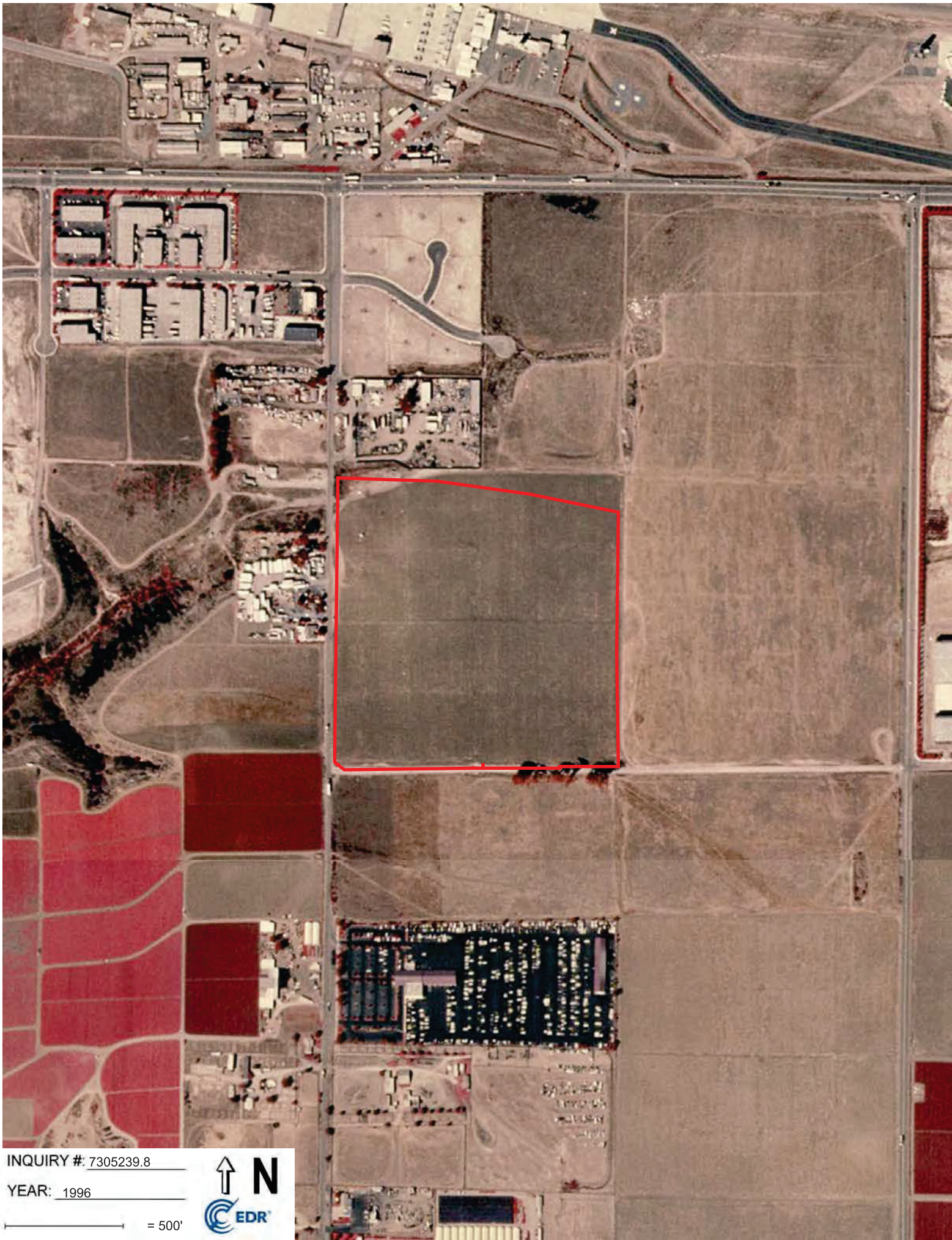


INQUIRY # 7305239.8

YEAR: 2002

— = 500'





INQUIRY #: 7305239.8

YEAR: 1996

— = 500'



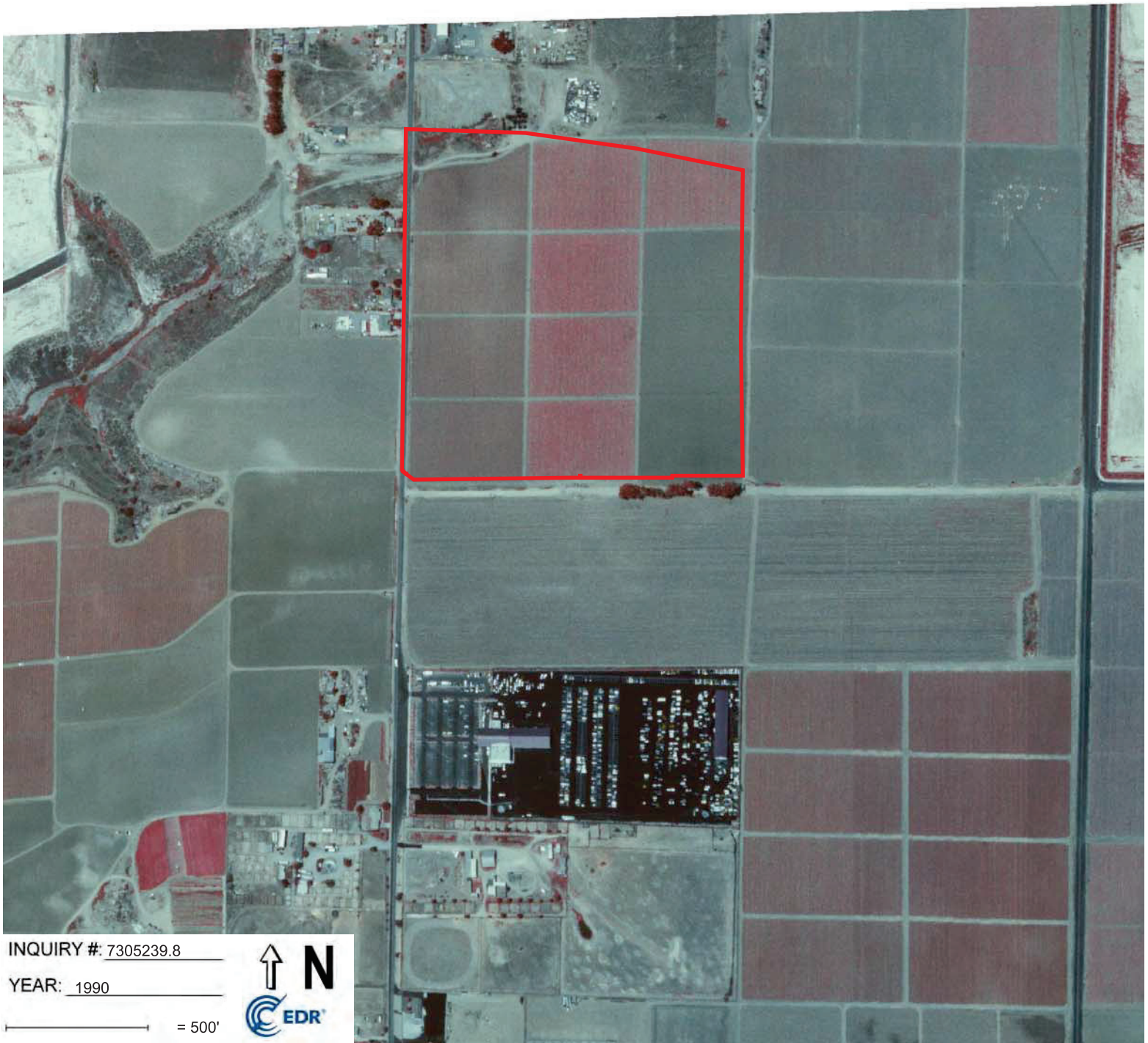


INQUIRY #: 7305239.8

YEAR: 1994

— = 500'





INQUIRY #: 7305239.8

YEAR: 1990

— = 500'





INQUIRY # 7305239.8

YEAR: 1989

— = 500'





INQUIRY #: 7305239.8

YEAR: 1985

— = 500'





INQUIRY #: 7305239.8

YEAR: 1979

— = 500'





INQUIRY # 7305239.8

YEAR: 1971

 = 500'





INQUIRY # 7305239.8

YEAR: 1966

— = 500'





INQUIRY #: 7305239.8

YEAR: 1964

— = 500'





INQUIRY #: 7305239.8

YEAR: 1953

— = 500'





INQUIRY # 7305239.8

YEAR: 1949

— = 500'




APPENDIX F

Other Documents / Lab Results

[Skip to main content](#)

Public Record Requests

City of San Diego

Request Visibility:  Embargoed -- Will be auto-published 72 hours after closure

Request 23-2139 Open




Dates

Received

April 20, 2023 via web

Requester

 Gabriela Cyrulik

 gcyrulik@hillmannconsulting.com

 Hillmann Consulting, LLC

Staff Assigned

Request

Site Address:

The Collection at Cactus

APN: 646-100-77-00

San Diego, California 92154

Dear Sir/Madam:

Hillmann Consulting, LLC is conducting an environmental investigation of the above referenced property. Under the Freedom of Information Act, we would like to request any information your office has regarding this property. If any records are located, we would like to obtain copies or

4/20/23, 10:30 AM

Request 23-2139 - NextRequest - Modern FOIA & Public Records Request Software

Departments

Environmental Services

Point of contact

Ginger Rodriguez

schedule a file review. If no records are available, please contact me to confirm. Thank you for your assistance.

Timeline

Documents



External Message



Requester + Staff

Please be advised that City staff have received your CPRA request. Within the next 10 days, we will determine whether your request seeks copies of disclosable records in the City's possession or whether the City will require an extension. If your request is submitted on a Saturday, Sunday, or City holiday, the City considers the request received on the following business day.

April 20, 2023, 10:29am



Department Assignment

Public

Environmental Services

April 20, 2023, 10:29am



Request Opened

Public

Request received via web

April 20, 2023, 10:29am by the requester

4/20/23, 10:30 AM

Request 23-2139 - NextRequest - Modern FOIA & Public Records Request Software

[FAQS](#) [HELP](#) [PRIVACY](#) [TERMS](#)





Request # _____

County of San Diego

DEPARTMENT OF ENVIRONMENTAL HEALTH
P.O. BOX 129261, SAN DIEGO, CA 92112-9261
(858) 505-6700 FAX (858) 505-6848
www.sdcdeh.org

PUBLIC RECORDS REQUEST FOR THE SITE ASSESSMENT AND MITIGATION (SAM) PROGRAM AND HAZARDOUS MATERIALS DIVISION (HMD)

| | | | |
|----------------------------------------------------------------------------|---------------------------|----------------|---------------------------------|
| Requestor Name: | Gabriela Cyrulik | E-Mail: | gcyrulik@hillmannconsulting.com |
| Phone: | (714) 392-5920 | FAX: | () |
| Company Name: | Hillmann Consulting | | |
| Mailing Address: | 1745 W Oranewood Ave, 201 | | |
| (You may attach a business card/overprint with business card if preferred) | | | |

Additional information may be accessed from the DEH website, www.sdcdeh.org. Fax or email your completed form to the Public Records Program at (858) 505-6848 or PublicRecords.DEH@sdcounty.ca.gov. The following information is required. Separate forms are needed for each address or parcel number.

7020 Airway Rd San Diego, CA 92154

6461007700

or

Exact Address (Street, City and Zip Code)

Assessor Parcel Number

Optional information (establishment permit number, business name, etc.):

Please indicate the purpose of your search by checking all that apply:

- Contaminated Property Investigation(s) (SAM Cases) Monitoring Well Files
 SAM Closure Letter/Report
 Hazardous Materials Permit & Underground Storage Tank Files (HMD/UST)
 Other (specify): _____

OFFICE USE ONLY BELOW THIS LINE

| | | |
|-----------------------------|------------|-------------------------------------------------|
| Files reviewed by: _____ | of _____ | Date: _____ |
| Files copied for: _____ | of _____ | Date: _____ |
| Request cancelled by: _____ | | Date: _____ |
| Photocopies _____ | Cost _____ | E-mailed / picked up / mailed on _____ By _____ |

A search for DEH records checked above has been conducted and the following apply:

- SAM files for the permit number(s) listed below are available.
_____ # _____ # _____ # _____ # _____
- HMD/UST files for the permit number(s) listed below are available.
_____ # _____ # _____ # _____ # _____
- LMWP files for the permit number(s) listed below are available.
_____ # _____ # _____ # _____ # _____
- No SAM/HMD/UST records were found / purged for the address/APN you requested.

Signature - DEH Representative

Date

DEH complies fully with the California Public Records Act and the Federal Freedom of Information Act. Please be advised that photocopy and/or scanned file fees may apply.



April 20, 2023

Department of Toxic Substances Control
San Diego Field Office
2375 Northside Drive, Suite 100
San Diego, CA 92108-2700
Phone (619) 516-1982
Fax (619) 516-1963
PubReqAct@dtsc.ca.gov

RE: DTSC Files:

The Collection at Cactus
7020 Airway Rd
San Diego, CA 92154

Dear Sir/Madam:

Hillmann Consulting, LLC is conducting an environmental investigation of the above referenced property. Under the Freedom of Information Act, we would like to request any information your office has regarding this property. If any records are located, we would like to obtain copies or schedule a file review. If no records are available, please contact me to confirm. Thank you for your assistance.

Sincerely,

Gabriela Cyrulik
Environmental Technician
Hillmann Consulting, LLC
gcyrulik@hillmannconsulting.com

Your Property. Our Priority.

1745 W. Orangewood Avenue, Suite 201, Orange, CA 92868
Telephone (714) 634-9500 Fax: (714) 634-9507 Toll free: (800) 232-4326
www.HillmannConsulting.com

CalEPA Regulated Site Portal



ENVIROSTOR

Sites and Facilities

Cleanup Sites

- Federal Superfund
- State Response
- Voluntary Cleanup
- School Cleanup
- Evaluation
- School Investigation
- Military Evaluation
- Tiered Permit
- Corrective Action
- Field Points

STATUS

[All Statuses](#)

Permitted Sites

- Operating
- Post-Closure
- Non-Operating

+ Other Sites

+ GIS Layers

+ Tools

[TAKE A TOUR](#) [SHARE THIS MAP](#)

7020 Airway Rd San Diego, CA 92154
Map Address

Map data ©2023 Google Imagery ©2023, CNES / Airbus, Maxar Technologies, U.S. Geological Survey, USDA/FPAC/GEO 50 m [Report a map error](#)

| PROJECT NAME | STATUS | PROJECT TYPE | ADDRESS | CITY |
|----------------|--------|--------------|---------|------|
| 0 SITES LISTED | | | | |

[EXPORT THIS LIST TO EXCEL](#)



U.S. Environmental Protection Agency

MyProperty

Environmental Databases Search

The search of EPA's Facility Registry System did not locate any records for the search criteria provided below:

Search Criteria:

Street Address: 7020 Airway Rd

City, State: San Diego , CA

Query executed on: 04/20/2023 02:10 PM EST

Contact the appropriate state, tribal or local agencies if you seek additional information.

Disclaimer

The MyProperty reports are provided solely for informational purposes. They do not provide legal advice, have legally binding effect, or expressly or implicitly create, expand, or limit any legal rights, obligations, responsibilities, expectations, or benefits in regard to any person. EPA maintains the application to enhance public access to environmental information. This service has continual data updates, and we will correct errors brought to our attention, as appropriate.





April 20, 2023

San Diego Regional Water Quality Control Board
2375 Northside Drive, Suite 100
San Diego, CA 92108-2700
Phone (619) 516-1990
Fax (619) 516-1994
rb9_records@waterboards.ca.gov

RE: Environmental Files:

The Collection at Cactus
7020 Airway Rd
San Diego, CA 92154

Dear Sir/Madam:

Hillmann Consulting, LLC is conducting an environmental investigation of the above referenced property. We would like to request any information your office has regarding this property such as environmental files (UST, groundwater, wells, etc.). If any records are located, we would like to obtain copies or schedule a file review. If no records are available, please contact me to confirm. Thank you for your assistance.

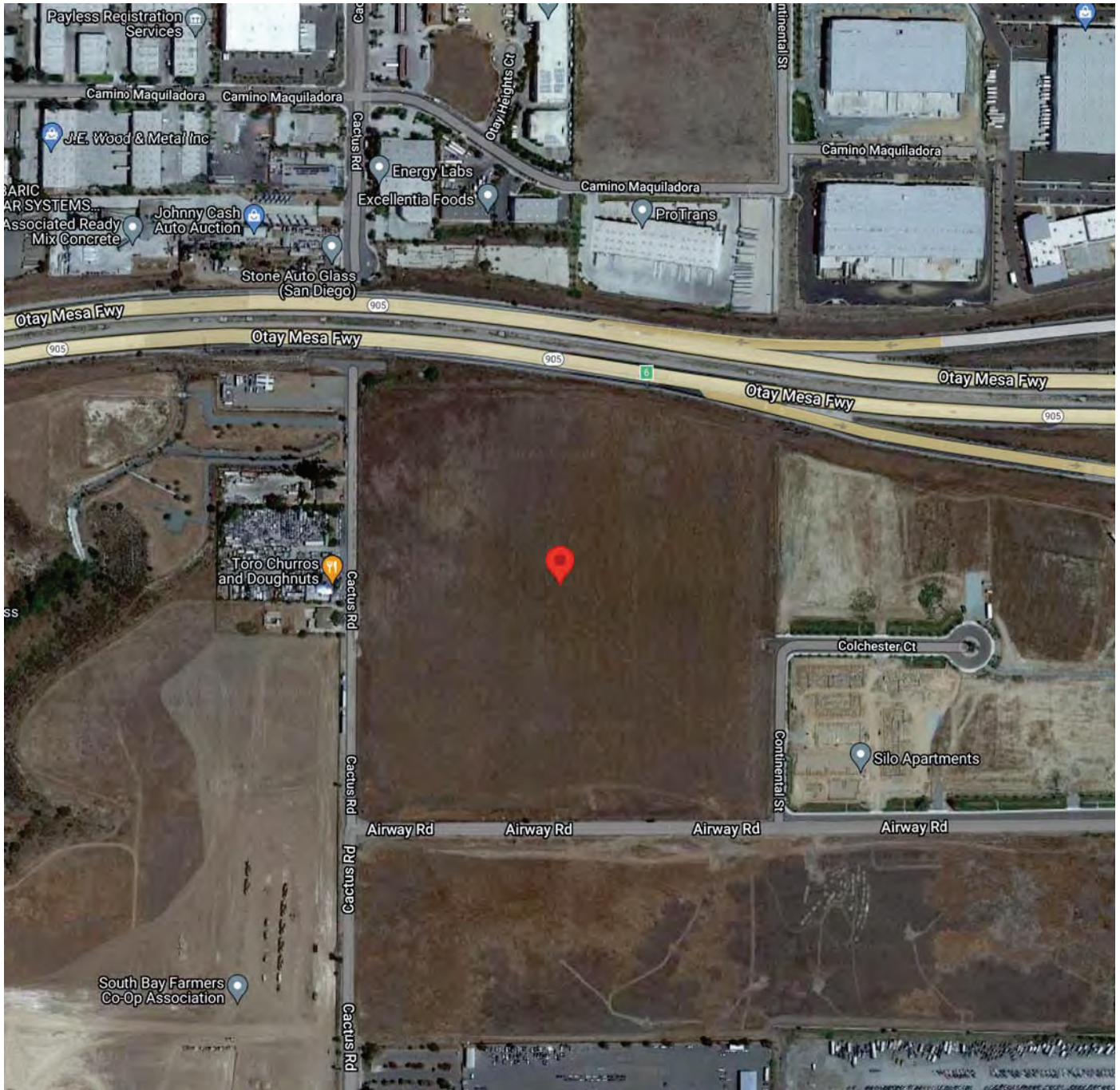
Sincerely,

A handwritten signature in cursive script that reads "Gabriela Cyruk".

Gabriela Cyruk
Environmental Technician
Hillmann Consulting, LLC
gcyrulik@hillmannconsulting.com

Your Property. Our Priority.

1745 W. Orangewood Avenue, Suite 201, Orange, CA 92868
Telephone (714) 634-9500 Fax: (714) 634-9507 Toll free: (800) 232-4326
www.HillmannConsulting.com



LEGEND - CHOOSE MORE SITES

- LUST Cleanup Sites - REMOVE
- Cleanup Program Sites - REMOVE
- Military Cleanup Sites - REMOVE
- Military Privatized Sites - REMOVE
- Military UST Sites - REMOVE

Signifies a Closed Site

ACTIVE MAP COVERAGES:

- Military Bases - REMOVE

LIST SITES VISIBLE ON MAP

Map data ©2023 Google Imagery ©2023, CNES / Airbus, Maxar Technologies, U.S. Geological Survey, USDA/FPAC/GEO 50 m

Report a map error

Sites Shown on Map: 3 Total Sites 1 Open Sites 2 Closed Sites 0 Sites w/Water Quality Data

[Skip to main content](#)

Public Record Requests

[City of San Diego](#)

[Make request](#)

[All requests](#)

[Documents](#)

[Sign in](#)

Request a public record

CITY OF SAN DIEGO RECORDS ONLY - ALL REQUESTS ARE MADE PUBLIC

Request Description

B *I* U  

Site Address:

The Collection at Cactus

APN: 646-100-77-00

San Diego, California 92154

Dear Sir/Madam:

Hillmann Consulting, LLC is conducting an environmental investigation of the above referenced property. Under the Freedom of Information Act, we would like to request any information your office has regarding this property. If any records are located, we would like to obtain copies or schedule a file review. If no records are available, please contact me to confirm. Thank you for your assistance.

Upload and attach files (optional)

Department

Environmental Services



Your information

Who can see my personal information?

Email

gcyrulik@hillmannconsulting

Name

Gabby Cyrulik

Phone

7143925920

Street address

1745 W Oranewood Ave,
201

City

Orange

* State

California

Zip

92868

Company

Hillmann COnsulting

Make request

* Indicates required field

General Information

- This portal is for public records requests for the **City of San Diego** only.
- **Records Requests on this portal are public.** We suggest that you do not include confidential information such as birthdates or Social Security numbers.
- Requesters' information is not published on this portal; however, this information is public and may be released in response to a public records request.

- In accordance with the City of San Diego's Master Retention Schedule, Public Records Act requests and the records provided in response in NextRequest, are deleted from the portal after five years from the date of closure.
- Once you submit your request, you will receive email notifications regarding the status of your request. If you are not receiving the email notifications, check your spam/junk folder.
- You can also log in to NextRequest (https://sandiego.nextrequest.com/users/sign_in) and search for your request.
- You are not required to include a City department when submitting a request, however if you are aware of one or more departments that may have records for your request, you may list them in your request. City staff will assign the request to all applicable departments.

NOTE: It is not necessary to enter the same request multiple times for each applicable department. The City can assign one request to multiple departments.

Tips on submitting focused requests

- Search prior requests on the portal or the documents page for previously published records (<https://sandiego.nextrequest.com/documents>).
- Be as specific as possible with the types of records that you are requesting.
- Provide a date range for the records you are seeking. For example, from Jan. 1, 2020 to the date of the request.
- List all known departments or employees that may be involved in the subject matter .

Anonymous Requests

If you submit a request without contact information, the portal will not allow you to receive updates for your request and you will not be able to log in to access documents. It will be your responsibility to check the portal for records that are posted publicly on the portal in response to your request. If the City needs clarification on your request in order to respond to your request and you provide no way to contact you, your request may be closed without a response.

Records Available Online

Visit [Records Available Online or Through a Different Process](#) to review these records.

Not City of San Diego Records

The following are not records of the City of San Diego. You may contact the agencies identified below for these records.

- Vital Records (Birth, Death, Marriage records): County of San Diego at <https://arcc.sdcounty.ca.gov/Pages/recorder.aspx>
- Court records (including divorce records): San Diego Superior Court at <http://www.sdcourt.ca.gov/>
- Property Records (Property tax, real estate ownership records): County of San Diego at <https://www.sdttc.com/>

[FAQS](#)

[Help](#)

[Privacy](#)

[Terms](#)





Yana Garcia
Secretary for
Environmental Protection



Department of Toxic Substances Control

Meredith Williams, Ph.D.
Director
8800 Cal Center Drive
Sacramento, California 95826-3200



Gavin Newsom
Governor

April 24, 2023

Gabriela Cyrulik
Hillmann Consulting, LLC
gcyrulik@hillmannconsulting.com

Public Records Request Number: 1-042023-01
Location(s): The Collection at Cactus, 7020 Airway Rd, San Diego, CA 92154

Dear Requestor:

On April 20, 2023, the Department of Toxic Substances Control (DTSC) received your email of April 20, 2023 requesting records under the Public Records Act. After a thorough review of our files, no site records were found pertaining to the sites/facilities referenced above.

A large number of our records are available on EnviroStor, an online database that provides non-confidential, public access to DTSCs data management system. It tracks our cleanup, permitting, enforcement, and investigation efforts at hazardous waste facilities and sites with known or suspected contamination issues. EnviroStor is available 24/7, 365 days a year. The data reflects the latest updates as they are entered in the system. Access it from your computer or smartphone, the local library – anywhere Internet access is available. Just go to www.envirostor.dtsc.ca.gov. You'll find a step-by-step tour of EnviroStor under the "How to Use EnviroStor" menu on the website.

If you have any questions or would like further information regarding your request, please contact me at 916-255-3611 or via email at PubReqAct@dtsc.ca.gov.

Sincerely,
Tee Xiong
Tee Xiong
Regional Records Coordinator

Gabriela Cyrulik

From: DEH, Public Records <PublicRecords.DEH@sdcounty.ca.gov>
Sent: Friday, April 21, 2023 2:41 PM
To: Gabriela Cyrulik
Subject: RE: 7020 Airway Rd
Attachments: 7020 Airway Rd.pdf

Hi Gabriela,

There are no HMD/UST records associated with requested address.
Please be advised these are just HMD/UST records. The public records request form has been updated. Please be sure to use updated form for future requests.

The Public Request Form has been updated. Land and Water Quality files are available online through the document library (link below). The following link is for HMD/UST public requests only:

https://www.sandiegocounty.gov/content/dam/sdc/deh/doing_business/pdf/HMD_PRA_Form_DEHQ-9098.pdf

For other records requests within DEHQ, please visit the DEHQ public records website:

https://www.sandiegocounty.gov/content/sdc/deh/doing_business/records.html

Land and Water Quality records are available electronically through the document library:

<https://www.sandiegocounty.gov/content/sdc/deh/doclibrary/>

S i w e t w i s

Office Support Specialist | Hazardous Materials Division
County of San Diego Dept. of Environmental Health and Quality
5500 Overland Ave., Ste. #250, San Diego CA 92123 | M.S. #O-560
858.505.6864

[Access CERS](#) [HMD Website](#)

For local information and daily updates on COVID-19, please visit <https://www.sandiegocounty.gov/coronavirus.html>
To receive updates via text, send **COSD COVID19** to **468-311**.



*DEH values your opinion!
Please take a minute to provide us with your [feedback](#).*

From: Gabriela Cyrulik <gcyrulik@hillmannconsulting.com>
Sent: Thursday, April 20, 2023 10:39 AM
To: DEH, Public Records <PublicRecords.DEH@sdcounty.ca.gov>
Subject: [External] 7020 Airway Rd

See attached

Gabriela Cyrulik
Project Manager

Hillmann Consulting, LLC

1745 W. Orangewood Avenue, Suite #201

Orange, CA 92868

Office: (714) 634-9500

Fax: (714) 634-9507

Cell: (714) 392-5920

gcyrulik@hillmannconsulting.com

www.HillmannConsulting.com

This message contains information that may be privileged or confidential and is property of Hillmann Consulting, LLC. It is intended only for the person to whom it is addressed. If you are not the intended recipient, you are not authorized to read, retain, copy, disseminate, distribute, or use this message or any part thereof. If you receive this message in error, please notify the sender immediately and destroy all copies of this message.

Gabriela Cyrulik

From: LUEG, APCDPermits <apcdpermits@sdapcd.org>
Sent: Thursday, April 20, 2023 10:44 AM
To: Gabriela Cyrulik
Subject: RE: Public Records Request - APN: 646-100-77-00, San Diego, CA 92154

Hello Gabriela,

The San Diego County Air Pollution Control District ("District") has received your California Public Records Act request.

Thank you for your inquiry. A search of APCD records yielded no records for the APN: 646-100-77-00, located at San Diego, CA 92154. If we can assist you further, then please reach out to us again.

Regards,



Atifa Said | Administrative Analyst | Records and Administrative Support
San Diego County | Air Pollution Control District
10124 Old Grove Road, San Diego, CA 92131
C: 858-899-1431 | www.SDAPCD.org

CONFIDENTIALITY NOTICE: This email message, including any attachments, is for the sole use of the intended recipient(s). If you are not an intended recipient, then you may not review, use, copy, disclose or distribute this message or any of the information contained in this message to anyone. If you are not the intended recipient, then please contact the sender by reply email and destroy all copies of this message and any attachments.

From: noreply@sdapcd.org <noreply@sdapcd.org>
Sent: Thursday, April 20, 2023 10:23 AM
To: noreply@sdapcd.org
Subject: Public Records Request Form Submission

You've received a new form based mail from <https://www.sdapcd.org/content/sdapcd/about/public-records-request.html>

Submitted Data:

REQUESTOR NAME*

Gabriela Cyrulik

DATE

2023-04-20

COMPANY

Hillmann Consulting

MAILING ADDRESS

1745 W Oranewood Ave, 201

CITY

Orange

STATE

CA

ZIP CODE

92868

PHONE NUMBER*

7143925920

FAX NUMBER

EMAIL ADDRESS*

gcyrulik@hillmannconsulting.com

Requested Records*

Air Monitoring Data
Asbestos Notifications/Records(ASB)
Complaints (CMP)
Emissions Inventory
Notices to Comply (NTC)
Permits to Operate (PTO)
Site Inspection Reports
Source Test Reports

Other (describe)

TIME PERIOD OF DOCUMENTS REQUESTED FROM:

1900-09-11

TIME PERIOD OF DOCUMENTS REQUESTED TO:

2023-04-20

Equipment Location Address (N/A if unknown)*

NA

Owner Mailing Address

Vacant land

Billing Address

APN: 646-100-77-00 San Diego, CA 92154

SITE I.D. NO. (if known)

APP and/or Permit NO. (if known)

SIGNATURE OF REQUESTOR*

Gabriela Cyrulik

DATE*

2023-04-20



U.S. Fish and Wildlife Service

National Wetlands Inventory

NWI



U.S. Fish and Wildlife Service, National Standards and Support Team, wetlands_team@fws.gov

This map is for general reference only. The US Fish and Wildlife Service is not responsible for the accuracy or currentness of the base data shown on this map. All wetlands related data should be used in accordance with the layer metadata found on the Wetlands Mapper web site.

April 20, 2023

Wetlands

- Estuarine and Marine Deepwater
- Estuarine and Marine Wetland
- Freshwater Emergent Wetland
- Freshwater Forested/Shrub Wetland
- Freshwater Pond
- Lake
- Other
- Riverine

APPENDIX G


Project Personnel Qualifications



HILLMANN CONSULTING

CONTACT INFORMATION

 1745 W. Orangewood Avenue
Suite 201
Orange, CA 92868

 714-392-5920

 gcyrulik@hillmannconsulting.com

EDUCATION

B.S. Geography and Minor in Environmental
Science

Montclair State University, Montclair, NJ

CERTIFICATIONS

OSHA 10-hr Construction Safety & Health

CA DPH Lead Sampling Technician

Certified in Fire & Smoke Restoration

**WITH HILLMANN
SINCE 2019**

GABRIELA CYRULIK

Environmental Technician
Environmental Health & Safety

PROFESSIONAL EXPERIENCE

Ms. Cyrulik is an Environmental Technician for our Southern California Office. Ms. Cyrulik has supervised work practices and controls in accordance with job specifications, current EPA, OSHA, and state regulations for asbestos abatement projects in schools, as well as commercial, industrial, public, and multi-family residential buildings.

As an Environmental Technician, Ms. Cyrulik performs quality assurance air sampling for asbestos, lead, and mold abatement projects. She is also responsible for performing air and surface hazard materials testing, and potable and non-potable water sampling. She regularly performs Indoor Air Quality Assessments as well for several high-profile clients. Additionally, Ms. Cyrulik is skilled at performing Phase I environmental site assessments and transaction screens to meet environmental due diligence requirements under CERCLA.

RELEVANT PROJECT EXPERIENCE

Tishman Speyer Properties | Nationwide

Hillmann has been providing the complete environmental program for Tishman Speyer's properties since 1987. Our services include: phase I environmental site assessments, asbestos surveys, air monitoring, bid administration, O&M programs, industrial hygiene, and indoor air quality programs. Ms. Cyrulik functions as an Industrial Hygienist on this contract, which is ongoing, and performs Indoor Air Quality Assessments.


Brookfield Properties | Various Locations


Hillmann performs industrial hygiene, microbial, indoor air quality, asbestos surveys, project design investigations, project management, bulk sampling and analysis, and geotechnical services in numerous buildings in the New York City, NY and Los Angeles, CA metropolitan areas. Ms. Cyrulik is an Industrial Hygienist on this contract.



HILLMANN CONSULTING

CONTACT INFORMATION

 720 26th Street
Sacramento, CA 95816

 (559) 905-6744

 jterwilliger@hillmannconsulting.com

EDUCATION

B.S. Environmental Science, University of
Southern California, Los Angeles, CA

CERTIFICATIONS

Cal-OSHA Certified Asbestos Consultant

CDPH Accredited Lead Inspector/Assessor/
Project Monitor

CA Certified Site Surveillance Technician

OSHA 40 - Hr HAZWOPER

**WITH HILLMANN
SINCE 2016**

JOHN "RYAN" TERWILLIGER

West Coast Regional Manager Environmental Health & Safety

PROFESSIONAL EXPERIENCE

Mr. Terwilliger is responsible for business operations, fiscal management, and field staff management for Hillmann's Orange, CA office. He also performs asbestos surveys and investigations to identify asbestos and lead materials associated with occupational hazards. He supervises work practices and controls in accordance with job specifications, current EPA, OSHA, and State Regulations for asbestos remediation projects in commercial, industrial and multi-family residential buildings. Mr. Terwilliger also performs IAQ and mold and moisture investigations in commercial, industrial, and residential settings nationwide. Additionally, he conducts awareness training on environmental topics such as asbestos, lead and mold and provides litigation support consultation.

RELEVANT PROJECT EXPERIENCE

Tishman Speyer Properties | Various Locations

Hillmann has provided the complete environmental program for Tishman Speyer properties since 1987. Our services include environmental health and safety, industrial hygiene, phase I environmental site assessments, asbestos surveys, air monitoring, bid administration, O&M programs and indoor air quality programs on various commercial, industrial and multi-family residential properties.

Westfield | Various Locations

Since 2000, Hillmann has been providing an environmental program encompassing environmental health and safety, phase I environmental site assessments, asbestos and lead surveys, air monitoring, bid administration and O&M programs, industrial hygiene and indoor air quality programs, and hazardous materials assessments on their mall properties throughout the county.

Brookfield Office Properties | Various Locations

Hillmann has been providing hazardous materials surveys, development abatement specifications, and managing the oversight activities during the abatement activities at various Brookfield sites throughout California.

Verizon | Various Locations

Hillmann conducted hazardous materials surveys, development abatement specifications, and project monitoring during abatement at various Verizon locations throughout California.



RELEVANT PROJECT EXPERIENCE CONTINUED

California Department of Transportation | Central Valley & Northern California

Hillmann has been performing asbestos and lead-based paint surveys for the California Department of Transportation (DOT). IN doing so, we perform comprehensive asbestos containing materials and lead-based paint surveys of residential and commercial buildings that are slated for demolition and generated a report of findings in order to aid the DOT in facilitating the road improvement programs and building renovations throughout the Central Valley and Northern California areas. Also, during the abatement of asbestos from DOT-owned buildings, we provide contractor oversight and air monitoring services for regulatory compliance.

Public Storage | Los Angeles, CA


Hillman performed comprehensive asbestos, lead-based paint, and universal waste materials survey of commercial and industrial buildings throughout Southern California. Hazardous materials surveys were conducted prior to renovation. Mr. Terwilliger developed abatement specifications and managed the abatement oversight during the renovation of the buildings.



HILLMANN CONSULTING

CONTACT INFORMATION

 1745 W. Orangewood Avenue
Suite 201
Orange, CA 92868

 (714) 949-2371

 sbartlett@hillmannconsulting.com

EDUCATION

B.A. Environmental Science, University of California, Irvine

CERTIFICATIONS

OSHA 10-hr Construction Safety & Health

OSHA 40-hr HAZWOPER

CA Certified Asbestos Supervisor

CA Certified Asbestos Building Inspector

Certified Asbestos Site Surveillance Tech

CA Certified Lead Inspector Assessor

**WITH HILLMANN
SINCE 2016**

STEPHEN BARTLETT

Senior Project Manager Environmental Health & Safety

PROFESSIONAL EXPERIENCE

Mr. Bartlett is a Senior Project Manager for our Southern California Office. Mr. Bartlett has supervised work practices and controls in accordance with job specifications, current EPA, OSHA, and state regulations for asbestos abatement projects in schools, as well as commercial, industrial, public, and multi-family residential buildings.

As a Senior Project Manager, Mr. Bartlett performs quality assurance air sampling for asbestos, lead, and mold abatement projects. Mr. Bartlett is also responsible for performing air and surface hazard materials testing, and potable and non-potable water sampling. He regularly performs indoor air quality assessments for several high-profile clients.

Mr. Bartlett is skilled at performing phase I environmental site assessments and transaction screens to meet environmental due diligence requirements under CERCLA.

RELEVANT PROJECT EXPERIENCE

Tishman Speyer Properties | Nationwide

Hillmann has been providing the complete environmental program for Tishman Speyer properties since 1987. Our services include phase I environmental site assessments, asbestos surveys, air monitoring, bid administration, O&M programs, industrial hygiene, and indoor air quality programs.

Brookfield Properties | Various Locations

Since 1987, Hillmann has performed industrial hygiene, mold and moisture assessments, indoor air quality, asbestos surveys, project design and management services, and geotechnical services in numerous locations in the New York and Los Angeles metropolitan areas.