



2265 Fort Stockton Dr.

Crape Myrtle

(*Lagerstroemia indica*)

- 42.5" Diameter (Multi-stem)
- Good Condition
- Distinct coloration in bark
- Landmark Status recommended:
 - Tree is less than 50 years old
 - Unique in size and condition




sandiego.gov

1




sandiego.gov


2



The City of SAN DIEGO
SAN DIEGO AT WORK




CONSERVE-A-TREE NOMINATION FORM




LANDMARK TREE
Striking or unusual trees with high aesthetic value. Features may include:

- Large for the species
- Special or unusual form
- Interesting flowers or branching pattern
- Species rare to its location




HERITAGE TREE
Significant for its age or historical value, including:

- Trees 50 years or older
- Connected to a historical event, building or district
- Planted by a historically significant individual



PARKWAY RESOURCE TREE
Groups of trees in public right-of-way, public parking lots or trails:

- Consistent design theme with similar size, shape, health and form
- Trees creating a canopy over a public way



PRESERVATION GROVE
Groups of trees in public-right-of-way, open space, designated environmentally sensitive lands, conservation easement or parkland:

- 8 or more trees with trunks within 100 feet of each other
- Same or similar species and form
- Native, naturalized or endemic and surviving without intervention

Mail completed form to:
Conserve a Tree Nomination
 Urban Forestry
 City of San Diego ROW Mgmt Div
 3785 Camino Chollas
 San Diego, CA 92105

To: COMMUNITY FOREST ADVISORY BOARD

Date: 3/2/25

From (your name): _____

Organization: _____

Address: _____

Phone: _____

E-mail: _____

TYPE OF NOMINATION:

LANDMARK TREE

HERITAGE TREE

PARKWAY RESOURCE TREES

PRESERVATION GROVE

Species: Crape Myrtle (Lagerstroemia Indica)

Location & Nearest Cross Street: 2265 Ft. Stockton

Estimated Height: 25 feet

Estimated Width: 17 inches (dbh)

Condition: Good

Estimated Planting Date: 38 years old (growth rate)

Specific proof of age may be difficult to determine, but estimates based on the age of surrounding development or the size of tree are adequate.



A pair of Crape Myrtles (*Lagerstroemia Indica*) at 2265 Ft. Stockton Drive located within the Fort Stockton Trolley Low-Speed District (8522-05). This tree stands at 25 feet high and has a dbh of 17. They are prized for their high aesthetic value as well as unique branching and spectacular bark patterns. It was placed under wires that were removed and undergrounded but was not impacted by the wires.

