YOUTH SUMMIT PARKING GUIDE

Driving to the Youth Summit

MAKE SURE TO REGISTER IN ADVANCE FOR FREE PARKING

MAKE SURE TO DOWNLOAD THE PRONTO APP

STEP 1

DRIVE INSPIRATION POINT PARKING LOT

FREE PARKING AVAILABLE AT THE LOWER OR UPPER INSPIRATION POINT LOTS WITH PROOF OF RESIDENCY

STEP 2

WALK T0WARDS MTS BUS STOP 7

WALK 3 MIN TOWARDS PARK BL & PRESIDENTS WAY

STEP 3

TAKE MTS BUA ROUTE 7

HOP ON BUS ROUTE 7 HEADED TOWARDS UNIVERSITY & COLLEGE

STEP 4

EXIT BUS AT PARK BL & UPAS ST

STEP 5

WALK TOWARDS WAR MEMORIAL BUILDING

ABOUT A 3-MINUTE WALK TO THE WAR MEMORIAL BUILDING

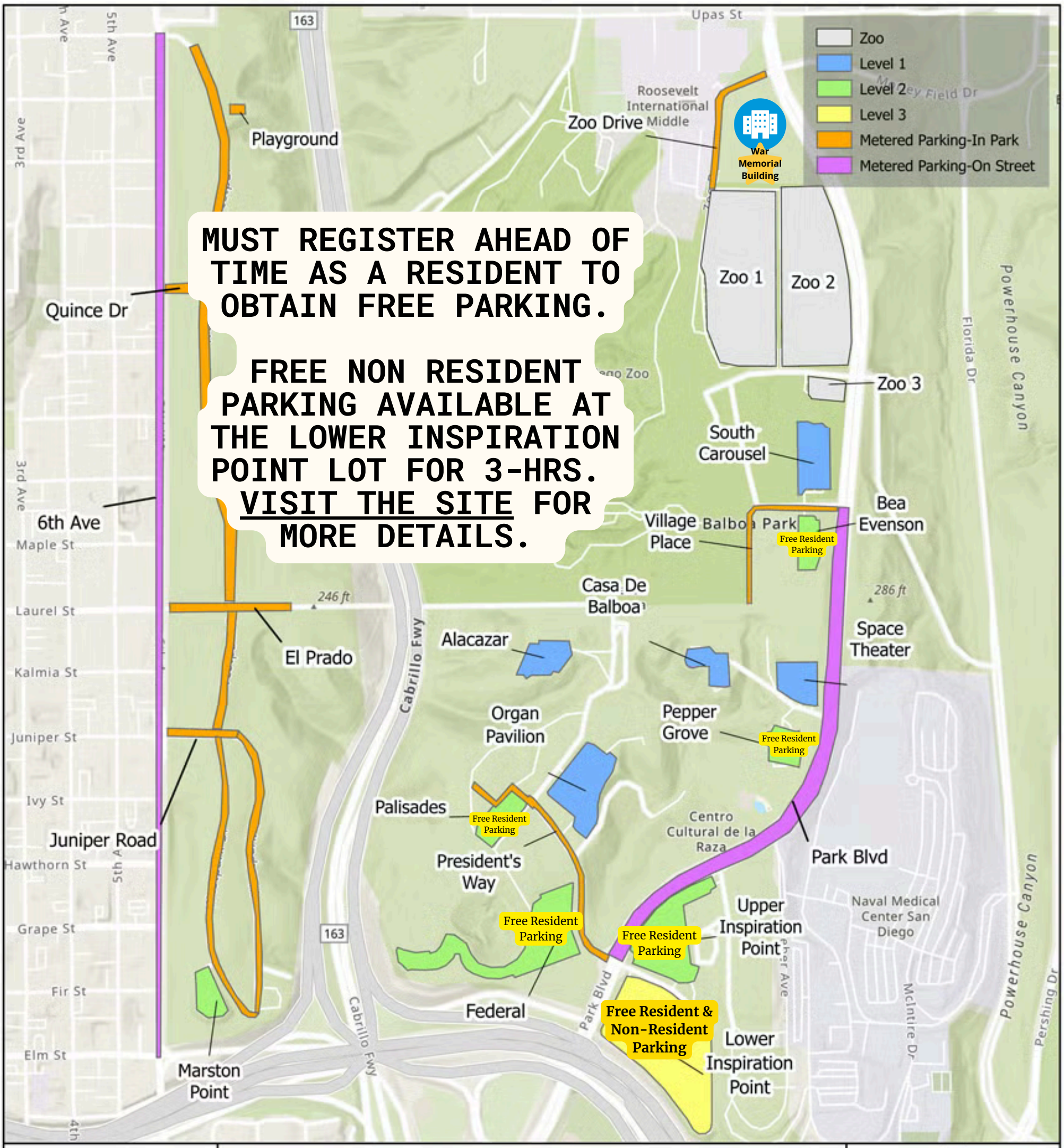

Balboa Park Lots

Esri, NASA, NGA, USGS, FEMA, Sources: Esri, TomTom, Garmin, FAO, NOAA, USGS, © OpenStreetMap contributors, and the GIS User Community

2026

YOUTH SUMMIT PARKING GUIDE

Driving to the Youth Summit

STEP 1

DRIVE TOWARDS ROOSEVELT MIDDLE SCHOOL

FREE PARKING AVAILABLE IN THE RESIDENTIAL AREA NEAR ROOSEVELT MIDDLE SCHOOL

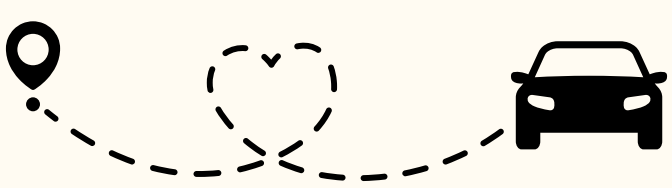

STEP 2

WALK TOWARDS WAR MEMORIAL BUILDING

ABOUT AN 8-10 MIN WALK TO THE WAR MEMORIAL BUILDING DEPENDING WHERE YOU PARK.

YOUTH SUMMIT TRANSIT GUIDE

Coming from North San Diego

MAKE SURE TO DOWNLOAD THE PRONTO APP

STEP 1

HEAD TO NEAREST MTS TROLLEY STATION

TAKE THE **BLUE LINE** HEADING SOUTH TOWARDS SAN YSIDRO

STEP 2

EXIT TROLLEY AT THE CITY COLLEGE STATION

EXIT TROLLEY AND WALK TO 11TH AVE & C ST

STEP 3

TAKE MTS BUS ROUTE 7

HOP ON BUS 7 HEADED TOWARDS UNIVERSITY & COLLEGE

STEP 4

EXIT BUS AT PARK BLVD & UPAS ST

STEP 5

WALK TOWARDS WAR MEMORIAL BUILDING

ABOUT A 4-MINUTE WALK TO THE WAR MEMORIAL BUILDING

YOUTH SUMMIT TRANSIT GUIDE

Coming from South San Diego

MAKE SURE TO DOWNLOAD THE PRONTO APP

STEP 1

HEAD TO NEAREST MTS TROLLEY STATION

TAKE THE **BLUE LINE** HEADING NORTH TOWARDS UTC OR AMERICA PLAZA

STEP 2

EXIT TROLLEY AT THE CITY COLLEGE STATION

EXIT TROLLEY AND WALK TO 11TH AVE & C ST

STEP 3

TAKE MTS BUS ROUTE 7

HOP ON BUS 7 HEADED TOWARDS UNIVERSITY & COLLEGE

STEP 4

EXIT BUS AT PARK BLVD & UPAS ST

STEP 5

WALK TOWARDS WAR MEMORIAL BUILDING

ABOUT A 4-MINUTE WALK TO THE WAR MEMORIAL BUILDING

YOUTH SUMMIT TRANSIT GUIDE

Coming from East San Diego

MAKE SURE TO DOWNLOAD THE PRONTO APP

STEP 1

HEAD TO NEAREST MTS TROLLEY STATION

TAKE THE **GREEN LINE** HEADING TOWARDS 12TH & IMPERIAL

STEP 2

EXIT TROLLEY AT THE SDSU STATION

EXIT TROLLEY AND WALK TO 11TH AVE & C ST

STEP 3

TAKE MTS BUS RAPID 215

HOP ON BUS 215 HEADED TOWARDS DOWNTOWN

STEP 4

EXIT BUS AT PARK BLVD & ZOO PL

STEP 5

WALK TOWARDS WAR MEMORIAL BUILDING

ABOUT AN 8-10 MIN WALK TO THE WAR MEMORIAL BUILDING

YOUTH SUMMIT TRANSIT GUIDE

Coming from North Park

MAKE SURE TO DOWNLOAD THE PRONTO APP

STEP 1

TAKE MTS BUS ROUTE 7

TAKE BUS ROUTE 7 TOWARDS DOWNTOWN

STEP 2

EXIT AT PARK BL & ZOO DR

STEP 3

WALK TOWARDS WAR MEMORIAL BUILDING

ABOUT A 3-MIN WALK TO THE WAR MEMORIAL BUILDING

YOUTH SUMMIT TRANSIT GUIDE

Coming from South Park

MAKE SURE TO DOWNLOAD THE PRONTO APP

STEP 1

TAKE MTS BUS ROUTE 2

TAKE BUS ROUTE 2 HEADED TOWARDS NORTH PARK

STEP 2

EXIT BUS AT 30TH ST & UNIVERSITY AV

EXIT BUS AND WALK TO UNIVERSITY AV & 30TH ST TO NEXT BUS STOP

STEP 3

TAKE MTS BUS ROUTE 7

HOP ON BUS 7 HEADED TOWARDS DOWNTOWN

STEP 4

EXIT BUS AT PARK BLVD & ZOO DR

STEP 5

WALK TOWARDS WAR MEMORIAL BUILDING

ABOUT A 3-MIN WALK TO THE WAR MEMORIAL BUILDING

YOUTH SUMMIT TRANSIT GUIDE

Coming from Hillcrest

MAKE SURE TO DOWNLOAD THE PRONTO APP

STEP 1

TAKE MTS BUS ROUTE 10

TAKE BUS ROUTE 10 HEADED TOWARDS UNIVERSITY & COLLEGE

STEP 2

EXIT BUS AT UNIVERSITY & PARK BL

EXIT BUS AND WALK TO PARK BL & UNIVERSITY AV TO NEXT BUS STOP

STEP 3

TAKE MTS BUS ROUTE 7

HOP ON BUS 7 HEADED TOWARDS DOWNTOWN

STEP 4

EXIT BUS AT PARK BLVD & ZOO DR

STEP 5

WALK TOWARDS WAR MEMORIAL BUILDING

ABOUT A 3-MIN WALK TO THE WAR MEMORIAL BUILDING

YOUTH SUMMIT TRANSIT GUIDE

Coming from Mission Valley

MAKE SURE TO DOWNLOAD THE PRONTO APP

STEP 1

TAKE MTS BUS ROUTE 6

TAKE BUS ROUTE 6 HEADED TOWARDS NORTH PK & 30TH AV

STEP 2

EXIT BUS AT 30TH & UNIVERSITY AV

EXIT BUS AND WALK TO UNIVERSITY AV & 30TH ST TO NEXT BUS STOP

STEP 3

TAKE MTS BUS ROUTE 7

HOP ON BUS 7 HEADED TOWARDS DOWNTOWN

STEP 4

EXIT BUS AT PARK BLVD & ZOO DR

STEP 5

WALK TOWARDS WAR MEMORIAL BUILDING

ABOUT A 3-MIN WALK TO THE WAR MEMORIAL BUILDING

YOUTH SUMMIT TRANSIT GUIDE

Coming from Clairemont

STEP 1

TAKE MTS BUS ROUTE 41

TAKE BUS ROUTE 41 HEADED TOWARDS FASHION VALLEY

STEP 2

EXIT BUS AT FASHION VALLEY TRANSIT CENTER

STEP 3

TAKE MTS BUS ROUTE 1

TAKE BUS ROUTE 1 HEADED TOWARDS LA MESA

STEP 4

EXIT BUS AT PARK BL & UNIVERSITY AV

STEP 5

TAKE MTS BUS ROUTE 7

TAKE BUS ROUTE 7 HEADED TOWARDS DOWNTOWN

STEP 6

EXIT BUS AT PARK BL & ZOO DR

STEP 7

WALK TOWARDS WAR MEMORIAL BUILDING

ABOUT A 3-MIN WALK TO THE WAR MEMORIAL BUILDING