



Date of Notice: October 8, 2021

NOTICE OF RIGHT TO APPEAL ENVIRONMENTAL DETERMINATION

PLANNING DEPARTMENT

PROJECT NAME/NUMBER: Special Event Permit – Ride the Point

COMMUNITY PLAN AREA: Peninsula, Downtown, Ocean Beach, Mission Bay Park, Pacific Beach, Mission Valley, Navajo, Old Town, Midway/Pacific Highway Corridor

COUNCIL DISTRICT: 2,3,7

LOCATION: Liberty Station, various roadways within San Diego

PROJECT DESCRIPTION: Special Event Permit for that portion of a 6/25/62 mile bicycle riding and expo event that would occur within the right-of-way or on public property within the City of San Diego that would occur on November 13, 2021. Noise associated with the event activities and set-up/dismantling would occur from 4 AM until 3 PM November 13, 2021. Set-up would occur from 4 AM until 6 AM, the event would occur from 7 AM until 2 PM, and dismantling would occur from 2 PM to 3 PM. There would be a temporary sound system used for announcements/entertainment and sound amplification, food, temporary tables and chairs, temporary structures and portable rest rooms. No road closures would occur with this event, and all riders would obey the rules of the road. The routes would be in accordance with Exhibit A attached.

ENTITY CONSIDERING PROJECT APPROVAL: City of San Diego Mayor-Appointed Designee

ENVIRONMENTAL DETERMINATION: CEQA exemptions §Section 15301 (Existing Facilities); §Section 15304(e) (Minor Alterations to Land); §Section 15311 (Accessory Structures); §Section 15323 (Normal Operations of Facilities for Public Gatherings).

ENTITY MAKING ENVIRONMENTAL DETERMINATION: City of San Diego Mayor-Appointed Designee

STATEMENT SUPPORTING REASON FOR ENVIRONMENTAL DETERMINATION: The City of San Diego conducted an environmental review and determined the project meets the categorical exemption criteria set forth in the CEQA State Guidelines: §Section 15301 (Existing Facilities) which allows for the operation, repair, maintenance, permitting, leasing, licensing or minor alterations of existing public or private structures or facilities involving negligible or no expansion of use; §Section 15304(e) (Minor Alterations to Land) which allows for minor, temporary use of land that has negligible or no permanent effects on the environment; §Section 15311 (Accessory Structures) which allows for construction, or placement of minor structures accessory to existing commercial, industrial, or institutional facilities, including, but not limited to, temporary use items in publicly owned facilities or other facilities designated for public use; §Section 15323 (Normal Operations of Facilities for Public Gatherings) which allows for the normal operations of existing facilities for public gatherings for which the facilities were designed, where there is a past history of the facility being used for the same or similar kind of purpose has been occurring for at least three years and that there is a reasonable expectation that the future occurrence of the project

would not represent a change in the operation of the facility.

In addition, the exceptions set forth in the CEQA State Guidelines §15300.2 do not apply to this project wherein: a) the project would not impact an environmental resource of hazardous or critical concern where designated, precisely mapped, and officially adopted pursuant to law by federal, state, or local agencies; b) no cumulative impacts of successive projects of the same type in the same place were identified; c) there is no reasonable possibility that the project would have a significant effect on the environment due to unusual circumstances; d) the project would not result in damage to scenic resources, including but not limited to, trees, historic buildings, rock outcroppings, or similar resources, within a highway officially designated as a state scenic highway; e) the project is not located on a site which is included on any list compiled pursuant to Section 65962.5 of the Government Code; and f) the project would not cause a substantial adverse change in the significance of a historical resource.

CITY CONTACT:

Linda Marabian

LJMarabian@SanDiego.gov

MAILING ADDRESS:

1200 Third Avenue, Suite 1326, MS 56A
San Diego, CA 92101

On October 8, 2021, the City of San Diego made the above-referenced environmental determination pursuant to the California Environmental Quality Act (CEQA). This determination is appealable to the City Council. If you have any questions about this determination, contact the City Contact listed above.

Applications to appeal CEQA determination to the City Council must be filed with the Office of the Clerk within 10 business days from the date of the posting of this Notice (**October 22, 2021**). During the Statewide "Safer-at-Home" directive to reduce the spread of COVID-19, beginning March 19, 2021, appeals to the City Clerk must be filed by email or US Mail as follows:

1. Appeals filed via E-mail: Send the appeal by email to Hearings1@sanDiego.gov; your email appeal will be acknowledged within 24 hours. The [appeal application can be obtained here](#). You must separately mail the appeal fee by check payable to the City Treasurer to: City Clerk/Appeal, MS 2A, 202 C Street, San Diego, CA 92101. The appeal filing fee must be postmarked within 5 business days of the date the appeal is filed.
2. Appeals filed via US Mail: Send the appeal by US Mail to City Clerk/Appeal, MS 2A, 202 C Street, San Diego, CA 92101. Appeals filed by US Mail must have a United States Postal Service (USPS) postmark by the appeal deadline to be considered valid. The [appeal application can be obtained here](#). You must separately mail the required appeal fee by check payable to the City Treasurer to: City Clerk/Appeal, MS 2A, 202 C Street, San Diego, CA 92101. The appeal filing fee must be postmarked within 5 business days of the date the appeal is filed.

This information will be made available in alternative formats available in alternative formats upon request.

POSTED ON THE CITY CLERK'S WEBSITE

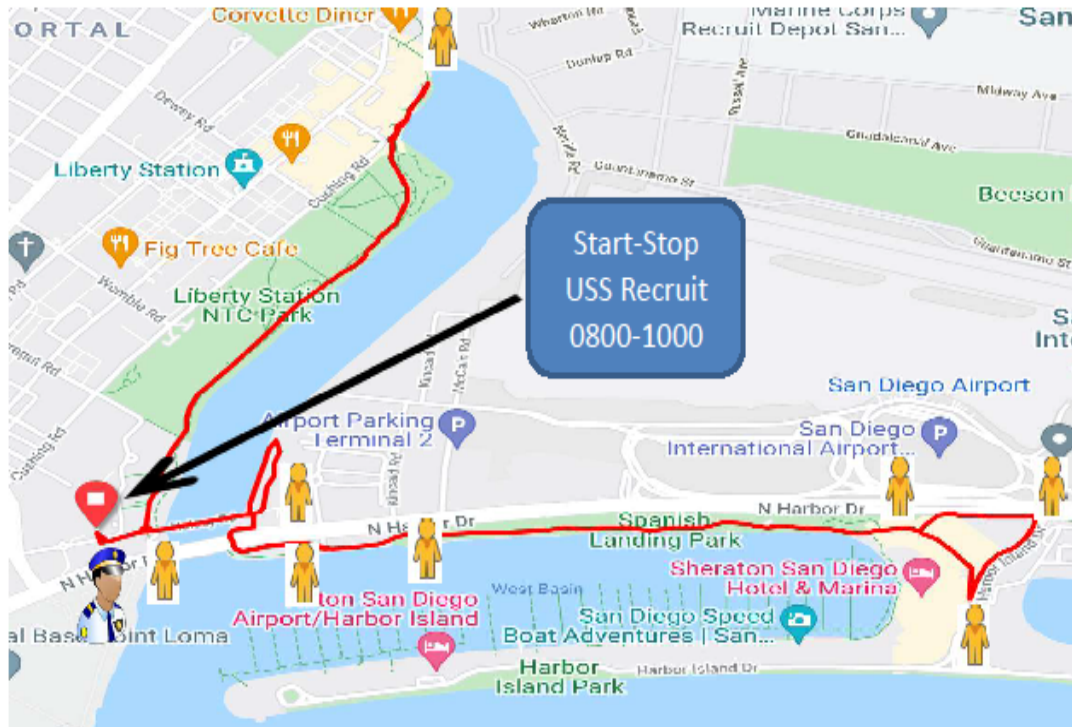
POSTED: 10/08/21

Name: L Marabian

EXHIBIT A RIDE THE POINT NOVEMBER 13, 2021



Family Fun Ride
~100 Riders



Route is flat on off-road bike paths and sidewalks.
This route is designed for beginning riders, families, cruisers, and challenged athletes.

EXHIBIT A
RIDE THE POINT
NOVEMBER 13, 2021



25 Mile Ride

~250 Riders



Route is less challenging with one climb and on-road bike riding.
This route is designed for average riders who can maintain 8-10 mph pace.

EXHIBIT A

RIDE THE POINT

25 MILE ROUTE DESCRIPTION

NOVEMBER 13, 2021

Distance	Direction	Notes
0	Start	Start of route
0.03	Right	Turn right
0.09	Right	Turn right toward Laning Rd
0.15	Right	Turn right onto Laning Rd
0.55	Left	Turn left onto Rosecrans St
3.71	Right	Turn right onto Sylvester Rd
4.55	Straight	Continue onto Ashburn Rd
5.02	Left	Turn left onto Cabrillo Memorial Dr
5.29	Right	Turn right onto Cabrillo Rd
6.01	Right	Slight right to stay on Cabrillo Rd
6.07	Right	Slight right to stay on Cabrillo Rd
8	Right	Turn right onto Cabrillo Memorial Dr
8.62	Right	Turn right onto Cabrillo Memorial Dr
10.89	Straight	Continue onto Catalina Blvd
12.01	Left	Turn left onto Hill St
12.64	Left	Turn left onto Cordova St
12.67	Left	Turn left
12.69	Right	Turn right onto Cordova St
12.83	Straight	Continue onto Sunset Cliffs Blvd
13.71	Left	Turn left onto Orchard Ave
13.84	Right	Turn right onto Cable St
13.98	Left	Turn left onto Coronado Ave
14.11	Right	Coronado Ave turns right and becomes Bacon St
15.21	Left	Turn left onto Ocean Beach Bike Path/â€œSan Diego River Bikeway
15.22	Right	Turn right to stay on Ocean Beach Bike Path/â€œSan Diego River Bikeway
15.68	Left	Turn left
15.92	Left	Slight left toward Quivira Way
15.97	Right	Turn right onto Quivira Way
16.52	Right	Turn right onto Quivira Access
16.58	Right	Turn right onto Dana Landing Rd
17.07	Left	Turn left onto Ingraham St
17.92	Right	Turn right onto Crown Point Dr
19.16	Right	Turn right onto Pacific Beach Dr
19.78	Straight	Continue onto N Mission Bay Dr
19.84	Left	Turn left onto Rose Creek Trail
20.12	Left	Slight left to stay on Rose Creek Trail
20.39	Straight	Continue straight to stay on Rose Creek Trail
22.77	Straight	Continue onto Rose Canyon Bicycle Path
23.87	Right	Sharp right onto La Jolla Colony Dr

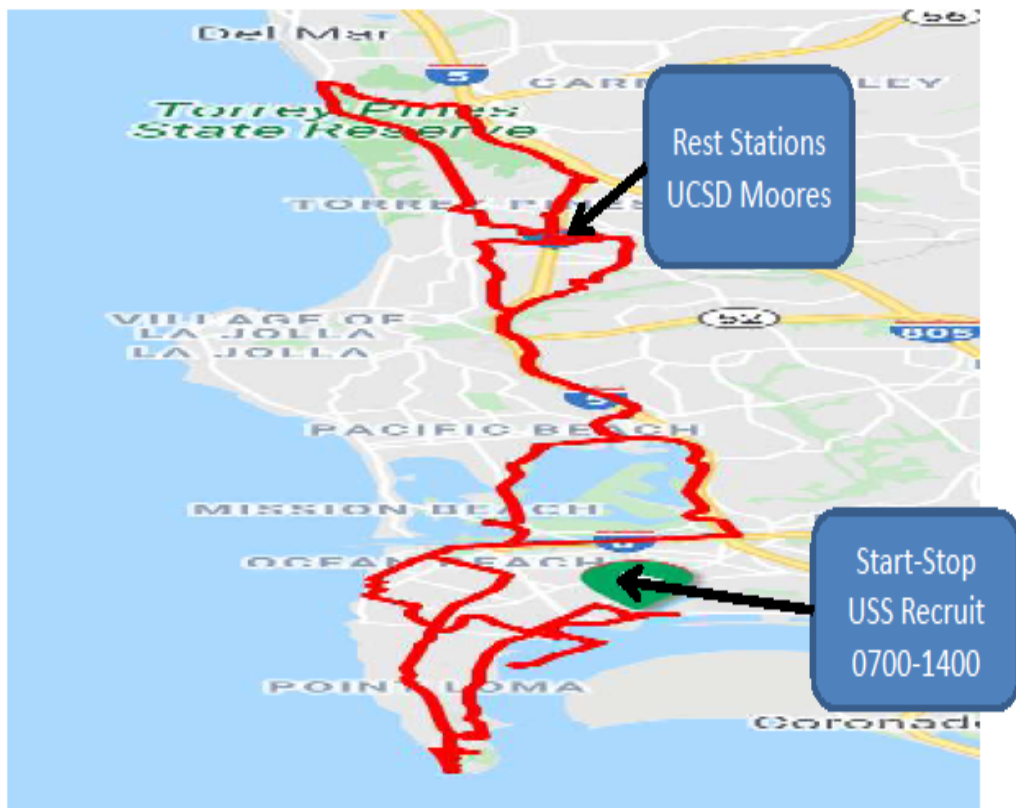
24.6	Right	Turn right onto Palmilla Dr
25.02	Right	Turn right onto Arriba St
25.17	Left	Turn left onto Regents Rd
26.45	Left	Turn left onto Health Sciences Dr
26.69	Right	Turn right
26.84	Left	Turn left toward Campus Point Dr
26.85	Right	Turn right onto Campus Point Dr

EXHIBIT A
RIDE THE POINT
NOVEMBER 13, 2021



Metric Century

~250 Riders



Route is challenging with multiple climbs and on-road riding through congested areas.
This route is designed for experienced riders who can maintain 10-15 mph pace.

EXHIBIT A

RIDE THE POINT

NOVEMBER 13, 2021



Shelter Island Leg

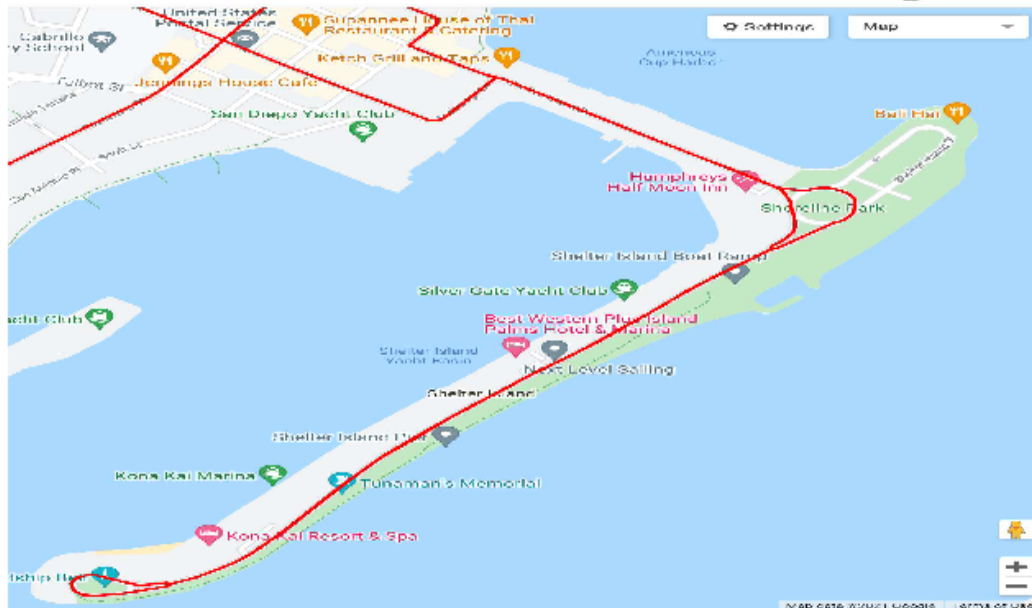


EXHIBIT A

RIDE THE POINT

60 MILE ROUTE DISCRIPTION

Distance	Direction	Notes
0	Start	Start of route
0.03	Right	Turn right
0.09	Right	Turn right toward Laning Rd
0.15	Right	Turn right onto Laning Rd
0.55	Left	Turn left onto Rosecrans St
3.71	Right	Turn right onto Sylvester Rd
4.55	Straight	Continue onto Ashburn Rd
5.02	Left	Turn left onto Cabrillo Memorial Dr
5.29	Right	Turn right onto Cabrillo Rd
6.01	Right	Slight right to stay on Cabrillo Rd
6.07	Right	Slight right to stay on Cabrillo Rd
8	Right	Turn right onto Cabrillo Memorial Dr
8.62	Right	Turn right onto Cabrillo Memorial Dr
10.89	Straight	Continue onto Catalina Blvd
12.01	Left	Turn left onto Hill St
12.64	Left	Turn left onto Cordova St
12.67	Left	Turn left
12.69	Right	Turn right onto Cordova St
12.83	Straight	Continue onto Sunset Cliffs Blvd
13.71	Left	Turn left onto Orchard Ave
13.84	Right	Turn right onto Cable St
13.98	Left	Turn left onto Coronado Ave
14.11	Right	Coronado Ave turns right and becomes Bacon St
15.21	Left	Turn left onto Ocean Beach Bike Path/â€œSan Diego River Bikeway
15.22	Right	Turn right to stay on Ocean Beach Bike Path/â€œSan Diego River Bikeway
15.68	Left	Turn left
15.92	Left	Slight left toward Quivira Way
15.97	Right	Turn right onto Quivira Way
16.52	Right	Turn right onto Quivira Access
16.58	Right	Turn right onto Dana Landing Rd
17.07	Left	Turn left onto Ingraham St
17.92	Right	Turn right onto Crown Point Dr
19.16	Right	Turn right onto Pacific Beach Dr
19.78	Straight	Continue onto N Mission Bay Dr
19.84	Left	Turn left onto Rose Creek Trail
20.12	Left	Slight left to stay on Rose Creek Trail
20.39	Straight	Continue straight to stay on Rose Creek Trail
22.77	Straight	Continue onto Rose Canyon Bicycle Path
23.87	Right	Sharp right onto La Jolla Colony Dr
24.6	Right	Turn right onto Palmilla Dr
25.02	Right	Turn right onto Arriba St
25.17	Left	Turn left onto Regents Rd
26.45	Left	Turn left onto Health Sciences Dr
26.69	Right	Turn right
26.84	Left	Turn left toward Campus Point Dr
26.85	Right	Turn right onto Campus Point Dr

27.04	Left	Turn left onto Voigt Dr
27.77	Right	Turn right to stay on Voigt Dr
28.26	Right	Turn right onto Hopkins Dr
28.73	Left	Hopkins Dr turns slightly left and becomes UCSD Northpoint Driveway
28.86	Right	Turn right onto N Torrey Pines Rd
29.1	Left	Turn left to stay on N Torrey Pines Rd
32.71	Straight	Continue onto S Camino Del Mar
32.78	Right	Slight right to stay on S Camino Del Mar
32.81	Right	Turn right onto Carmel Valley Rd
34.17	Right	Turn right onto Sorrento Valley Rd
36.7	Right	Turn right onto Sorrento Valley Blvd
36.75	Right	Turn right onto Roselle St
36.84	Left	Turn left
38.38	Left	Turn left onto Gilman Dr
38.41	Left	Turn left onto Voigt Dr
38.9	Right	Turn right onto Campus Point Dr
39.26	Right	Turn right toward Athena Cir
39.27	Right	Turn right onto Athena Cir
39.35	Right	Turn right onto Medical Center Dr
39.83	Straight	Continue straight onto Gilman Dr
42.37	Right	Slight right onto Rose Canyon Bicycle Path
43.47	Straight	Continue onto Santa Fe St
45.79	Right	Keep right to stay on Rose Creek Trail
46.05	Right	Slight right to stay on Rose Creek Trail
46.39	Left	Turn left onto N Mission Bay Dr
49.2	Right	Turn right onto Sea World Dr
49.77	Right	Turn right onto S Shores Pkwy
49.98	Right	Turn right
50.28	Left	Turn left onto S Shores Pkwy
50.74	Left	Turn left onto Sea World Dr
51.04	Right	Turn right onto Friars Rd
53.36	Right	Turn right onto Fashion Valley Rd
53.9	Right	Turn right onto Hotel Cir N
54.96	Straight	Continue onto Hotel Circle Place
55.17	Straight	Continue onto Ocean Beach Bike Path/â€œSan Diego River Bikeway
55.4	Left	Turn left to stay on Ocean Beach Bike Path/â€œSan Diego River Bikeway
55.44	Left	Slight left to stay on Ocean Beach Bike Path/â€œSan Diego River Bikeway
55.67	Straight	Continue straight to stay on Ocean Beach Bike Path/â€œSan Diego River Bikeway
55.96	Right	Turn right to stay on Ocean Beach Bike Path/â€œSan Diego River Bikeway
57.21	Right	Slight right to stay on Ocean Beach Bike Path/â€œSan Diego River Bikeway
57.86	Right	Slight right to stay on Ocean Beach Bike Path/â€œSan Diego River Bikeway
58.37	Left	Turn left to stay on Ocean Beach Bike Path/â€œSan Diego River Bikeway
58.39	Right	Turn right onto Bacon St/â€œLevee St
58.69	Left	Turn left onto Voltaire St
59.73	Right	Turn right onto Wabaska Dr
59.91	Left	Slight left onto Tennyson St
59.97	Right	Slight right onto Nimitz Blvd

60.68	Left	Turn left to stay on Nimitz Blvd
61.16	Left	Turn left onto N Harbor Dr
61.77	Right	Turn right onto Spanish Landing Ntc
61.79	Right	Turn right to stay on Spanish Landing Ntc
62.02	Left	Turn left onto Mitscher Rd
62.08	Straight	Continue onto Halsey Rd
62.29	Right	Turn right
62.29	Left	Turn left
62.32	End	End of route