



Date of Notice: October 11, 2023

NOTICE OF RIGHT TO APPEAL

ENVIRONMENTAL DETERMINATION

SPECIAL EVENTS DEPARTMENT

PROJECT NAME: Special Event Permit- Ride the Point 2023

COMMUNITY PLAN AREA: Peninsula, Ocean Beach, La Jolla, Mission Bay, Pacific Beach

COUNCIL DISTRICT: 1, 2

LOCATION: Liberty Station, various roadways within San Diego (see attached maps)

PROJECT DESCRIPTION: Special Event Permit for that portion of a 5 mile/25 mile/62 mile and metric century bicycle ride and expo event that would occur within the right-of-way or on public property within the City of San Diego on November 11, 2023. The event would include a sound system used for announcements/entertainment and sound amplification, generators, fencing and/or barriers, beer garden, trash/recycling containers, and portable restrooms. Noise associated with the event activities and set-up/dismantling would occur from 4 AM until 3 PM November 12, 2023. Set-up would occur from 4 AM until 6 AM, the event would occur from 7 AM until 2 PM, and dismantling would occur from 2 PM to 3 PM.

No road closures would occur with this event and all riders would obey the rules of the road. Traffic delays may occur along the route. Routes are indicated in the attached maps and route description. The event would begin and end at Liberty Station.

ENTITY CONSIDERING PROJECT APPROVAL: City of San Diego

ENVIRONMENTAL DETERMINATION: Categorically exempt from CEQA pursuant to State CEQA Guidelines Section 15301 (Existing Facilities); Section 15304 (Minor Alterations to Land); Section 15311 (Accessory Structures).

ENTITY MAKING ENVIRONMENTAL DETERMINATION: City of San Diego Mayor-Appointed Designee

STATEMENT SUPPORTING REASON FOR ENVIRONMENTAL DETERMINATION: The City of San Diego conducted an environmental review that determined the project would not have the potential for causing a significant effect on the environment pursuant to State CEQA Guidelines Section(s): Section 15301 (Existing Facilities) which allows for the operation, repair, maintenance, permitting, leasing, licensing or minor alterations of existing public or private structures or facilities involving negligible or no expansion of use; Section 15304 (Minor Alterations to Land) which allows for minor, temporary use of land that has negligible or no permanent effects on the environment; Section 15311 (Accessory Structures) which allows for construction, or placement of minor structures accessory to existing

commercial, industrial, or institutional facilities, including, but not limited to, temporary use items in publicly owned facilities or other facilities designated for public use; and where the exceptions listed in CEQA Guidelines Section 15300.2 would not apply in that no cumulative impacts were identified; no significant effects on the environment were identified; the project is not adjacent to a scenic highway; no historical resources would be affected by the action; and the project was not identified on a list of hazardous waste sites pursuant to Section 65962.5 of the Government Code.

CITY CONTACT:

McKinna Dartez Chrismer

MAILING ADDRESS:

1200 Third Avenue, Suite 1326, MS 56A
San Diego, CA 92101

PHONE NUMBER/ EMAIL ADDRESS:

(619) 685-1336/mdartez@san Diego.gov

On October 11, 2023, the City of San Diego made the above-referenced environmental determination pursuant to the California Environmental Quality Act (CEQA). This determination is appealable to the City Council. If you have any questions about this determination, contact the City Contact listed above.

Applications to appeal CEQA determination to the City Council must be filed with the Office of the Clerk within 10 business days from the date of the posting of this Notice (**October 25, 2023**).

Appeals to the City Clerk must be filed via email or in-person as follows:

1. Appeals filed via E-mail: The Environmental Determination Appeal Application Form [DS-3031](#) can be obtained at:
<https://www.sandiego.gov/sites/default/files/legacy/developmentservices/pdf/industry/forms/ds3031.pdf>. Send the completed appeal form (including grounds for appeal and supporting documentation in pdf format) by email to Hearings1@san Diego.gov by 5:00p.m. on the last day of the appeal period; your email appeal will be acknowledged within 24 business hours. You must separately mail the appeal fee by check payable to the City Treasurer to: City Clerk/Appeal, MS 2A, 202 C Street, San Diego, CA 92101. The appeal filing fee must be United States Postal Service (USPS) postmarked) before or on the final date of the appeal.
2. Appeals filed In-Person: The Environmental Determination Appeal Application Form [DS-3031](#) can be obtained at:
<https://www.sandiego.gov/sites/default/files/legacy/developmentservices/pdf/industry/forms/ds3031.pdf>. Bring the fully completed appeal application DS-3031 (including grounds for appeal and supporting documentation) to the City Administration Building— Public Information Counter (Open 8:00am to 5:00pm Monday through Friday excluding City approved holidays), 1st Floor Lobby, located at 202 C Street, San Diego, CA 92101, by 5:00pm on the last day of the appeal period. The completed appeal form shall include the required appeal fee, with a check payable to: City Treasurer.

The appeal application can also be obtained from the City Clerk, 202 'C' Street, 1st Floor Lobby, San Diego, CA 92101. This information will be made available in alternative formats upon request.

POSTED ON THE CITY'S CEQA WEBSITE

POSTED: October 11, 2023

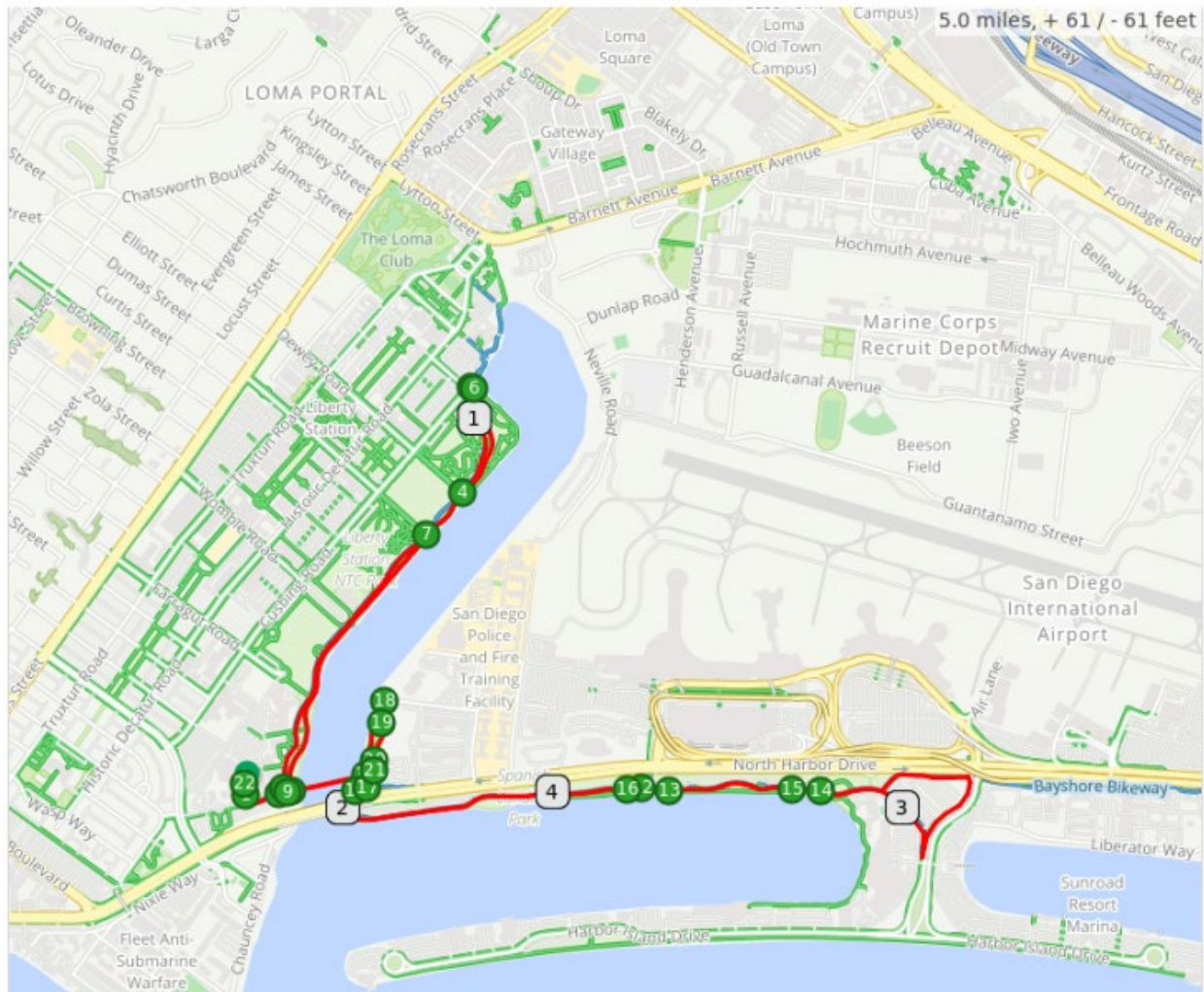
REMOVED: _____

POSTED: McKinna Dartez Chrismer

RTP23 Family Fun Ride - NTC Park 5 mile



NTC Park and Spanish Landing 5 mile



RTP23 Family Fun Ride - NTC Park 5 mile

Num	Dist	Prev	Type	Note	Next
1.	0.0	0.0	📍	Start of route	0.1
2.	0.1	0.1	➡	Slight R onto Halsey Rd	0.0
3.	0.1	0.0	⬅	L	0.6
4.	0.7	0.6	➡	Slight R	0.2
5.	0.9	0.2	⬅	L	0.0
6.	0.9	0.0	➡	Slight R	0.3
7.	1.2	0.3	➡	Slight R	0.5
8.	1.8	0.5	⬅	L toward Halsey Rd	0.0
9.	1.8	0.0	⬅	L onto Halsey Rd	0.1

1.8 miles. +14/-16 feet

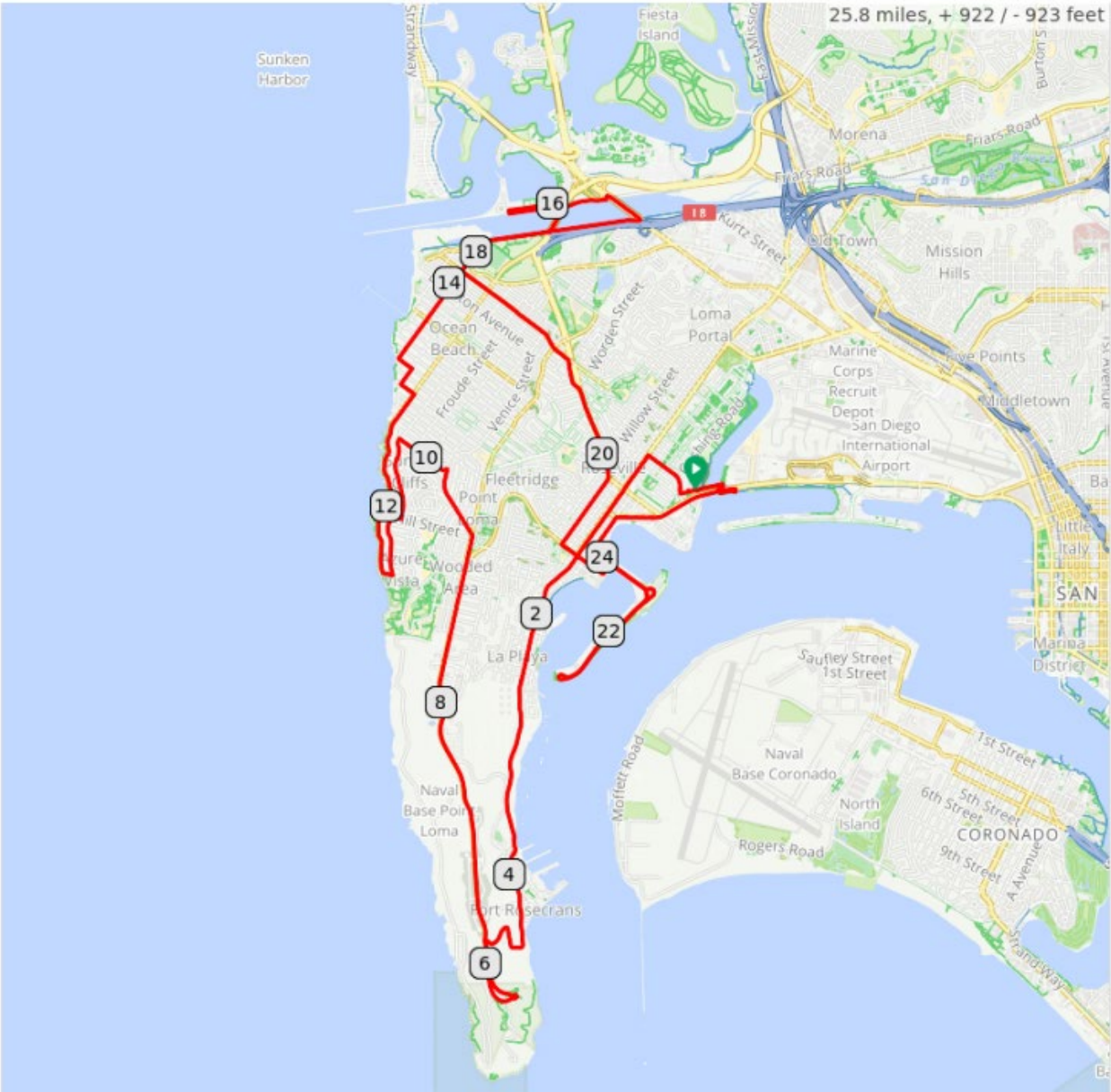
Num	Dist	Prev	Type	Note	Next
14.	3.5	1.0	⬅	Slight L to stay on Spanish Landing Trl	0.1
15.	3.6	0.1	➡	Slight R to stay on Spanish Landing Trl	0.3
16.	3.9	0.3	➡	Slight R to stay on Spanish Landing Trl	0.6

Num	Dist	Prev	Type	Note	Next
10.	1.9	0.1	➡	R onto Mitscher Rd	0.0
11.	2.0	0.0	➡	Slight R onto Spanish Landing Trl	0.6
12.	2.5	0.6	➡	Slight R to stay on Spanish Landing Trl	0.0
13.	2.6	0.0	⬅	Slight L to stay on Spanish Landing Trl	1.0

0.8 miles. +4/-7 feet

Num	Dist	Prev	Type	Note	Next
17.	4.4	0.6	⬅	L onto Mitscher Rd	0.2
18.	4.6	0.2	➡	R	0.0
19.	4.6	0.0	⬅	Slight L	0.1
20.	4.7	0.1	⬅	Slight L	0.0
21.	4.7	0.0	➡	R onto Halsey Rd	0.3
22.	5.0	0.3	📍	End of route	0.0

RTP23 25 Mile Route - SI



RTP23 25 Mile Route - SI

Num	Dist	Prev	Type	Note	Next
1.	0.0	0.0	📍	Start of route	0.0
2.	0.0	0.0	→	R	0.1
3.	0.1	0.1	→	R toward Laning Rd	0.1
4.	0.1	0.1	→	R onto Laning Rd	0.4
5.	0.5	0.4	←	L onto Rosecrans St	3.2
6.	3.7	3.2	→	R onto Sylvester Rd	0.8
7.	4.5	0.8	↑	Continue onto Ashburn Rd	0.5

4.5 miles. +241/-104 feet

Num	Dist	Prev	Type	Note	Next
13.	10.3	0.4	←	L onto Devonshire Dr	0.6
14.	10.9	0.6	→	R onto Hill St	0.1
15.	11.0	0.1	←	L onto Cordova St	0.4
16.	11.4	0.4	→	R onto Ladera St	0.1
17.	11.5	0.1	↑	Continue onto Sunset Cliffs Blvd	1.4
18.	12.9	1.4	←	L onto Orchard Ave	0.1

Num	Dist	Prev	Type	Note	Next
8.	5.0	0.5	←	L onto Cabrillo Memorial Dr	0.9
9.	5.9	0.9	→	R onto Cabrillo Memorial Dr	2.3
10.	8.2	2.3	↑	Continue onto Catalina Blvd	1.1
11.	9.3	1.1	←	Slight L onto Santa Barbara St	0.6
12.	9.8	0.6	←	L onto Tivoli St	0.4

5.3 miles. +182/-312 feet

Num	Dist	Prev	Type	Note	Next
19.	13.1	0.1	→	R onto Cable St	0.1
20.	13.2	0.1	←	L onto Coronado Ave	0.1
21.	13.3	0.1	→	Coronado Ave turns R and becomes Bacon St	1.1

Num	Dist	Prev	Type	Note	Next
22.	14.4	1.1	←	L onto Ocean Beach Bike Path/ San Diego River Bikeway	0.0
23.	14.5	0.0	→	R to stay on Ocean Beach Bike Path/ San Diego River Bikeway	0.5
24.	14.9	0.5	←	L	0.3

1.6 miles. +2/-2 feet

Num	Dist	Prev	Type	Note	Next
31.	16.7	0.3	→	R onto Ocean Beach Bike Path/ San Diego River Bikeway	1.1
32.	17.9	1.1	←	L to stay on Ocean Beach Bike Path/ San Diego River Bikeway	0.0

Num	Dist	Prev	Type	Note	Next
25.	15.2	0.3	←	L onto Quivira Way	0.4
26.	15.6	0.4	←	L	0.0
27.	15.6	0.0	←	L	0.3
28.	16.0	0.3	→	Slight R onto Old Sea World Dr	0.4
29.	16.4	0.4	←	L	0.0
30.	16.4	0.0	→	R onto W Mission Bay Dr	0.3

1.5 miles. +16/-9 feet

Num	Dist	Prev	Type	Note	Next
33.	17.9	0.0	→	R onto Bacon St/ Levee St	0.3
34.	18.2	0.3	←	L onto Voltaire St	1.0
35.	19.2	1.0	→	R onto Wabaska Dr	0.2
36.	19.4	0.2	←	Slight L onto Tennys on St	0.1
37.	19.5	0.1	→	Slight R onto Nimitz Blvd	0.7

Num	Dist	Prev	Type	Note	Next
38.	20.2	0.7	↑	Continue onto Evergreen St	0.6
39.	20.8	0.6	←	L onto Cañon St	0.3
40.	21.1	0.3	↑	Continue onto Anchorage Ln	0.1
41.	21.2	0.1	→	R onto Shelter Island Dr	0.3
42.	21.6	0.3	↑	Enter the traffic circle	1.9

2.1 miles. +29/-50 feet

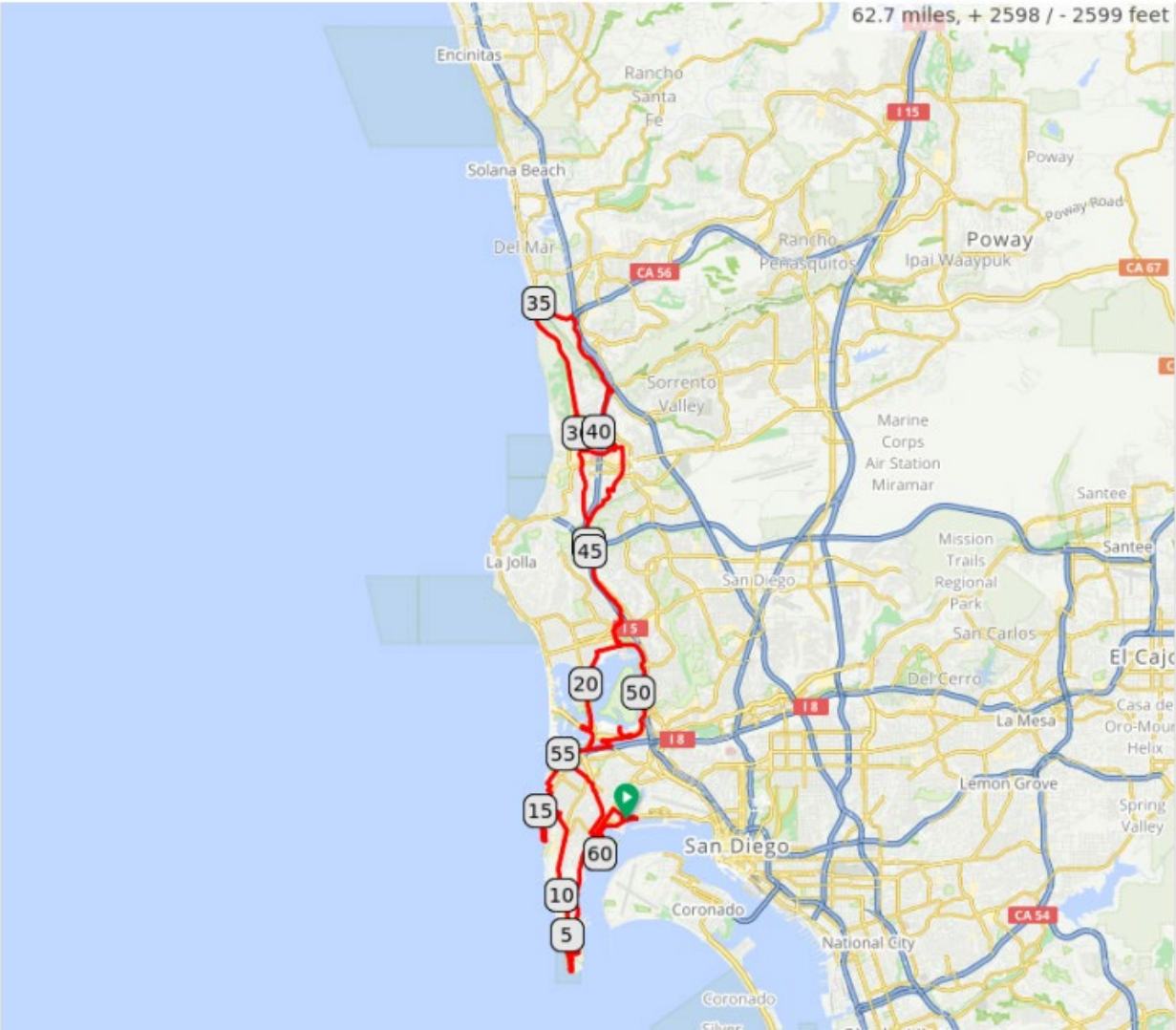
Num	Dist	Prev	Type	Note	Next
48.	24.4	0.3	→	R onto N Harbor Dr	0.9
49.	25.3	0.9	→	R onto Spanish Landing Ntc	0.0
50.	25.4	0.0	→	R to stay on Spanish Landing Ntc	0.2
51.	25.6	0.2	←	L onto Mitscher Rd	0.0
52.	25.6	0.0	←	L onto Halsey Rd	0.2

Num	Dist	Prev	Type	Note	Next
43.	23.5	1.9	↑	Enter the traffic circle	0.1
44.	23.6	0.1	↑	Exit the traffic circle onto Shelter Island Dr	0.4
45.	24.0	0.4	→	R onto Shafter St	0.1
46.	24.1	0.1	↑	Continue onto Carleton St	0.1
47.	24.2	0.1	→	R onto Scott St	0.3

2.6 miles. +4/-5 feet

Num	Dist	Prev	Type	Note	Next
53.	25.8	0.2	📍	End of route	0.0

RTP23 Metric Century - SI



RTP23 Metric Century - SI

Num	Dist	Prev	Type	Note	Next
1.	0.0	0.0	📍	Start of route	0.0
2.	0.0	0.0	→	R toward Laning Rd	0.1
3.	0.1	0.1	→	R toward Laning Rd	0.1
4.	0.1	0.1	→	R onto Laning Rd	0.4
5.	0.5	0.4	←	L onto Rosecrans St	3.2
6.	3.7	3.2	→	R onto Sylvester Rd	0.8

3.7 miles. +127/-95 feet

Num	Dist	Prev	Type	Note	Next
12.	8.0	1.9	→	R onto Cabrillo Memorial Dr	0.6
13.	8.6	0.6	→	R onto Cabrillo Memorial Dr	2.3
14.	10.9	2.3	↑	Continue onto Catalina Blvd	1.1
15.	12.0	1.1	←	L onto Santa Barbara St	0.6
16.	12.5	0.6	←	L onto Tivoli St	0.4
17.	13.0	0.4	←	L onto Devonshire Dr	0.6

Num	Dist	Prev	Type	Note	Next
7.	4.5	0.8	↑	Continue onto Ashburn Rd	0.5
8.	5.0	0.5	←	L onto Cabrillo Memorial Dr	0.3
9.	5.3	0.3	→	R onto Cabrillo Rd	0.7
10.	6.0	0.7	→	Slight R to stay on Cabrillo Rd	0.1
11.	6.0	0.1	→	Slight R to stay on Cabrillo Rd	1.9

2.4 miles. +166/-300 feet

Num	Dist	Prev	Type	Note	Next
18.	13.6	0.6	→	R onto Hill St	0.1
19.	13.7	0.1	←	L onto Cordova St	0.4
20.	14.1	0.4	→	R onto Ladera St	0.1
21.	14.2	0.1	↑	Continue onto Sunset Cliffs Blvd	1.4
22.	15.6	1.4	←	L onto Orchard Ave	0.1
23.	15.8	0.1	→	R onto Cable St	0.1

Num	Dist	Prev	Type	Note	Next
24.	15.9	0.1	←	L onto Corona do Ave	0.1
25.	16.0	0.1	→	Corona do Ave turns R and becomes Bacon St	1.1
26.	17.1	1.1	←	L onto Ocean Beach Bike Path/ San Diego River Bikeway	0.0

1.4 miles. +11/-37 feet

Num	Dist	Prev	Type	Note	Next
32.	18.5	0.1	→	R onto Dana Landing Rd	0.5
33.	19.0	0.5	←	L onto Ingraham St	0.8
34.	19.8	0.8	→	R onto Crown Point Dr	1.2
35.	21.1	1.2	→	R onto Pacific Beach Dr	0.3
36.	21.4	0.3	→	Slight R	0.3
37.	21.7	0.3	←	Slight L onto N Mission Bay Dr	0.0

Num	Dist	Prev	Type	Note	Next
27.	17.1	0.0	→	R to stay on Ocean Beach Bike Path/ San Diego River Bikeway	0.5
28.	17.6	0.5	←	L	0.2
29.	17.8	0.2	←	Slight L	0.0
30.	17.9	0.0	→	R onto Quivira Way	0.6
31.	18.4	0.6	→	R onto Quivira Access	0.1

1.3 miles. +14/-14 feet

Num	Dist	Prev	Type	Note	Next
38.	21.8	0.0	←	L onto Rose Creek Trail	0.3
39.	22.0	0.3	←	Slight L to stay on Rose Creek Trail	0.3
40.	22.3	0.3	↑	Continue straight to stay on Rose Creek Trail	0.3
41.	22.6	0.3	←	Slight L	0.7

Num	Dist	Prev	Type	Note	Next
42.	23.3	0.7	→	R toward Santa Fe St	0.0
43.	23.3	0.0	←	L onto Santa Fe St	1.4
44.	24.7	1.4	↑	Continue onto Rose Canyon Bicycle Path	1.1
45.	25.8	1.1	→	R onto La Jolla Colony Dr	0.7
46.	26.5	0.7	→	R onto Palmilla Dr	0.4

4.0 miles. +197/-27 feet

Num	Dist	Prev	Type	Note	Next
53.	29.5	0.5	↑	At the traffic circle, continue straight to stay on Voigt Dr	0.1
54.	29.5	0.1	→	R to stay on Voigt Dr	0.5
55.	30.0	0.5	→	R onto Hopkins Dr	0.5

Num	Dist	Prev	Type	Note	Next
47.	27.0	0.4	→	R onto Arriba St	0.2
48.	27.1	0.2	←	L onto Regent's Rd	1.3
49.	28.4	1.3	←	L onto Health Sciences Dr	0.2
50.	28.6	0.2	→	R onto E Medical Ctr Dr	0.2
51.	28.8	0.2	→	R onto Campus Point Dr	0.2
52.	28.9	0.2	←	L onto Voigt Dr	0.5

2.4 miles. +106/-62 feet

Num	Dist	Prev	Type	Note	Next
56.	30.5	0.5	↑	Continue onto UCSD Northpoint Driveway	0.1
57.	30.6	0.1	→	R onto N Torrey Pines Rd	0.2
58.	30.9	0.2	←	L to stay on N Torrey Pines Rd	3.7

Num	Dist	Prev	Type	Note	Next
59.	34.6	3.7	→	Slight R onto S Camino Del Mar	0.0
60.	34.6	0.0	→	R onto Carmel Valley Rd	1.4
61.	36.0	1.4	→	R onto Sorrento Valley Rd	1.1
62.	37.0	1.1	↑	Continue onto Sorrento Valley Rd	1.4

6.2 miles. +59/-129 feet

Num	Dist	Prev	Type	Note	Next
69.	40.7	0.2	←	L onto E Medical Ctr Dr	0.3
70.	41.0	0.3	→	R onto S Medical Ctr Dr	0.5
71.	41.4	0.5	↑	Continue straight onto Gilman Dr	2.5
72.	44.0	2.5	→	Slight R onto Rose Canyon Bicycle Path	1.1

Num	Dist	Prev	Type	Note	Next
63.	38.5	1.4	→	R onto Sorrento Valley Blvd	0.0
64.	38.5	0.0	→	R onto Roselle St	0.1
65.	38.6	0.1	←	L	1.6
66.	40.2	1.6	←	L onto Gilman Dr/ Greenhouse Ln	0.0
67.	40.2	0.0	←	L onto Voigt Dr	0.4
68.	40.5	0.4	→	R onto Campus Point Dr	0.2

3.5 miles. +324/-20 feet

Num	Dist	Prev	Type	Note	Next
73.	45.1	1.1	↑	Continue onto Santa Fe St	1.3
74.	46.4	1.3	→	R	0.8
75.	47.2	0.8	→	Slight R onto Rose Creek Trail	0.2
76.	47.4	0.2	→	Keep R to stay on Rose Creek Trail	0.3
77.	47.7	0.3	→	Slight R to stay on Rose Creek Trail	0.3

Num	Dist	Prev	Type	Note	Next
78.	48.0	0.3	←	L onto N Mission Bay Dr	2.8
79.	50.8	2.8	→	R onto Sea World Dr.	0.6
80.	51.4	0.6	→	R onto S Shores Pkwy	1.1
81.	52.5	1.1	→	R onto Old Sea World Dr	0.8
82.	53.3	0.8	→	R	0.0
83.	53.3	0.0	→	R onto W Mission Bay Dr	0.3

5.7 miles. +79/-71 feet

Num	Dist	Prev	Type	Note	Next
86.	54.8	0.5	←	L to stay on Ocean Beach Bike Path/ San Diego River Bikeway	0.0
87.	54.8	0.0	→	R onto Bacon St/ Levee St	0.3
88.	55.1	0.3	←	L onto Voltaire St	1.0
89.	56.2	1.0	→	R onto Wabaska Dr	0.2

Num	Dist	Prev	Type	Note	Next
84.	53.6	0.3	→	R onto Ocean Beach Bike Path/ San Diego River Bikeway	0.6
85.	54.3	0.6	→	Slight R to stay on Ocean Beach Bike Path/ San Diego River Bikeway	0.5

0.9 miles. +0/-12 feet

Num	Dist	Prev	Type	Note	Next
90.	56.3	0.2	←	Slight L onto Tennys on St	0.1
91.	56.4	0.1	→	Slight R onto Nimitz Blvd	0.7
92.	57.1	0.7	↑	Continue onto Evergreen St	0.6
93.	57.7	0.6	←	L onto Cañon St	0.3
94.	58.0	0.3	↑	Continue onto Anchor age Ln	0.1

Num	Dist	Prev	Type	Note	Next
95.	58.2	0.1	→	R onto Shelter Island Dr	0.3
96.	58.5	0.3	↑	At the traffic circle, continue straight to stay on Shelter Island Dr	1.9
97.	60.4	1.9	↑	Enter the traffic circle	0.1

2.4 miles. +12/-9 feet

Num	Dist	Prev	Type	Note	Next
103.	62.3	0.9	→	R onto Spanish Landing Ntc	0.0
104.	62.3	0.0	→	R to stay on Spanish Landing Ntc	0.2
105.	62.5	0.2	←	L onto Mitscher Rd	0.0
106.	62.5	0.0	←	L onto Halsey Rd	0.2
107.	62.7	0.2	📍	End of route	0.0

Num	Dist	Prev	Type	Note	Next
98.	60.5	0.1	↑	Exit the traffic circle onto Shelter Island Dr	0.4
99.	61.0	0.4	→	R onto Shafter St	0.1
100.	61.0	0.1	↑	Continue onto Carleton St	0.1
101.	61.1	0.1	→	R onto Scott St	0.3
102.	61.3	0.3	→	R onto N Harbor Dr	0.9

0.9 miles. +5/-8 feet