Appendix I

PHASE 1 ENVIRONMENTAL SITE ASSESSMENT

PHASE I ENVIRONMENTAL SITE ASSESSMENT SAN YSIDRO COMMUNITY PLAN UPDATE AND SAN YSIDRO HISTORIC VILLAGE SPECIFIC PLAN CITY OF SAN DIEGO, CALIFORNIA

Submitted to:

HELIX ENVIRONMENTAL PLANNING, INC.
7578 El Cajon Boulevard, Suite 200
La Mesa , CA 91942

Prepared By:

ALLIED GEOTECHNICAL ENGINEERS, INC.
9500 Cuyamaca Street, Suite 102
Santee, California 92071-2685

March 30, 2016

March 30, 2016

Mr. Bruce McIntyre
HELIX Environmental Planning, Inc.
7578 El Cajon Boulevard, Suite 200
La Mesa , CA 91942

Subject: **PHASE I ENVIRONMENTAL SITE ASSESSMENT**
SAN YSIDRO COMMUNITY PLAN UPDATE AND
SAN YSIDRO HISTORIC VILLAGE SPECIFIC PLAN
CITY OF SAN DIEGO, CALIFORNIA
AGE Project No. 127GS-10

Dear Mr. McIntyre,

In accordance with your request, we have completed a Phase I Environmental Site Assessment of the proposed San Ysidro Community Plan Update (SYCPU) and the San Ysidro Historic Village Specific Plan (SYHVSP). We are pleased to submit the accompanying report to present a summary of our findings, opinions and recommendations.

Should you have any questions regarding the contents of the report or if we may be of further assistance, please feel free to contact our office.

Sincerely,

ALLIED GEOTECHNICAL ENGINEERS, INC.

REGISTERED GEOLOGIST
Exp 5/31/2016
Nicholas E. Barnes
No. 1693
CERTIFIED ENGINEERING GEOLOGIST
STATE OF CALIFORNIA

Nicholas E. Barnes, P.G./C.E.G.
Senior Geologist

REGISTERED PROFESSIONAL ENGINEER
SANI SUTANTO
No. 51873
Exp. 06/30/2016
CIVIL
STATE OF CALIFORNIA

Sani Sutanto, P.E.
Senior Engineer

NB/SS/TJL:sem
Distr. (1 electronic copy) Addressee

PHASE I ENVIRONMENTAL SITE ASSESSMENT
SAN YSIDRO COMMUNITY PLAN UPDATE AND
SAN YSIDRO HISTORIC VILLAGE SPECIFIC PLAN
CITY OF SAN DIEGO, CALIFORNIA

TABLE OF CONTENTS

Page

1.0 INTRODUCTION 1

1.1 Project Background 1
1.1.1 San Ysidro Community Plan Update (SYCPU). 1
1.1.2 San Ysidro Historic Village Specific Plan (SYHVSP). 3
1.2 Objective and Scope of Services 4
1.3 Credential 5
1.4 Geologic Conditions 6
1.5 Hydrogeologic Conditions 7

2.0 SCOPE OF WORK 9

2.1 Records Review 9
2.2 Site Reconnaissance 11
2.3 Data Interpretation and Reporting 13

3.0 GOVERNMENTAL AGENCIES RECORDS REVIEW 14

3.1 Environmental Data Resources Radius Map Report 14
3.2 Records Review. 14
3.3 Historic Aerial Photographs, Topographical and Sanborn Maps 14

4.0 SITE HISTORY 15

TABLE OF CONTENTS
(Continued)

5.0 DISCUSSION, FINDINGS AND RECOMMENDATIONS 16

5.1 Low Risk Sites 16
5.2 High Risk Sites. 17
5.2.1 San Ysidro Community Plan Update (SYCPU). 16
5.2.2 San Ysidro Historic Village Specific Plan (SYHVSP). 19
5.3 Other Potential Sources of Hazardous Material Contamination. 20
5.4 Recommendations. 21

6.0 LIMITATIONS 22

7.0 REFERENCES 24

TABLE OF CONTENTS
(Continued)

Figures

1 Location Map

Appendices

Appendix A EDR Data Map Area Study Map

Appendix B EDR Data Map Area Study

Appendix C Certified Sanborn Map Report

Appendix D EDR Data Map Well Search

Appendix E Historic Topographic Maps

Appendix F Historic Aerial Photographs

Appendix G Photographs

1.0 INTRODUCTION

1.1 Project Background

In accordance with the request of Helix Environmental Planning, Inc. (HELIX EPI) , Allied Geotechnical Engineers, Inc. (AGE) has performed a Phase I Environmental Site Assessment (ESA) study for the San Ysidro Community Plan Update (SYCPU) and the San Ysidro Historic Village Specific Plan (SYHVSP) located in the San Ysidro community in San Diego, California.

1.1.1 San Ysidro Community Plan Update (SYCPU)

The SYCPU is a comprehensive update to the current community plan, which was adopted in 1990. The San Ysidro Community Plan covers a total of 1,863 acres within the southern tip of the City of San Diego, adjacent to Otay Mesa-Nestor, Otay Mesa, the Tijuana River Valley, and the international border with Mexico (See Figure 1).

The SYCPU includes the following eight individual elements intended to guide development: Land Use; Mobility; Urban Design; Economic Prosperity; Public Facilities, Services & Safety; Recreation; Conservation; and Historic Preservation. Each element would be updated to bring the community plan into conformance with the City of San Diego's General Plan as well as embrace current urban planning and sustainability concepts.

The Land Use Element is designed to guide future development within the community. It establishes land use designations for each portion of the community. The majority of the plan area (41 percent) would be designated for residential uses. Commercial uses and industrial development would comprise 18 percent and 2 percent of the community plan area, respectively. A total of 11 percent of the plan area would be designated for institutional uses. Parks and Open Space would cover 5 and 13 percent of the area, respectively. The balance would be occupied by transportation facilities.

The Mobility Element is intended to improve mobility throughout the community through the development of a balanced multi-modal transportation network. The Element recommends future improvements to specific roadway segments ranging from restriping to new roadway connections. The Element also contains a number of policies designed to encourage the use of public transit including promoting pedestrian movement in the vicinity of transit and by enhancing existing bus and trolley stops.

The Urban Design Element establishes goals and policies that enhance the urban fabric of San Ysidro while retaining the historic elements that contribute to the overall character of the community.

The Economic Prosperity Element envisions a strategic approach that is focused on increasing opportunities for densification of residential and commercial development in selected parts of the community, while protecting the existing strong neighborhoods through enhancement of neighborhood villages.

The Public Facilities, Services & Safety Element identifies existing facilities and services, and addresses the capacity and needs for future services including potential sites and desired characteristics for future facilities.

The Recreation Element is intended to assure that the recreational needs of the community are met. The Element establishes goals and policies for population-based parks and recreation facilities within the community. In addition, the Element establishes goals and policies related to open space and resource-based parks.

The Conservation Element contains policies designed to meet the City's sustainable development goals in areas that have been identified as suitable for development. The Conservation Element also addresses open space and habitat protection.

The Historic Preservation Element contains specific recommendations to address the history and cultural resources, unique to San Ysidro, in order to encourage protection and appreciation of

1.1.2 San Ysidro Historic Village Specific Plan (SYHVSP)

The SYHVSP, identified on Figure 1, is a comprehensive planning document that will implement the vision for the SYCPU for this Specific Plan Area. The SYHVSP covers approximately 112 acres, and is bounded by Beyer Boulevard to the north, I-5 to the south, I-805 to the east, and Smythe Avenue to the west.

The overall goal of the Specific Plan is to create an attractive, intensified urban environment with a mix of land uses surrounding the Beyer Trolley Station and along San Ysidro Boulevard, while preserving the low-scale single- and multi-family character of the residential areas.

The Land Use Component of the Specific Plan includes guidelines intended to: (1) preserve the historic character of the area, (2) attract community-oriented development, (3) promote alternate forms of transportation (e.g. walking and biking), and (4) focus increased residential density on major transportation corridors and near transit. The Specific Plan Area includes the following five land use designations, as specified by the SYCPU: Low-Medium Density Residential, Medium Density Residential, Community Commercial (Residential Permitted), Institutional, and Park.

The Mobility Component of the Specific Plan sets forth a number of polices and guidelines to promote mobility including (1) install new, and widen existing, sidewalks, (2) improve lighting and landscaping along sidewalks, (3) improve street crossings, and (4) incorporate bikeway facilities on select roadways.

The Urban Design Component of the Specific Plan identifies policies intended to enhance public spaces, including parks, public plazas, and roadways. The Specific Plan encourages the creation of pocket parks and neighborhood plazas. Enhanced streetscape is encouraged including benches, bicycle parking, and improved landscaping and lighting. Bioswales and pervious pavement are encouraged to reduce stormwater runoff and pollutants. Signage improvements are recommended to increase transit usage, and facilitate movement within the community. Lastly, the inclusion of public art is encouraged.

The Infrastructure and Public Facilities Component of the Specific Plan establishes policies and describes improvements necessary for the upgrading and expansion of public facilities, including water, wastewater, solid waste, stormwater, natural gas, police and fire protection, schools, libraries, parks, and other public services. Water conservation measures are identified to help assure a reliable water supply. Stormwater facilities are encouraged to convey runoff through the Specific Plan Area, and reduce water pollution. Adequate staffing and equipment are identified as important to assuring adequate police and fire protection. A new location for the community library in the Specific Plan Area is proposed. Mini and pocket park locations are identified in the Specific Plan area to enhance recreational opportunities within the Specific Plan Area as well as the overall Community Plan Area

1.2 Objective and Scope of Services

The objective of this Phase I ESA study is to review past and present land use practices and site operations to evaluate the potential presence of recognized environmental conditions to within a one mile distance outside the limit of the SYCPU project study area. The scope of this ESA study included several reconnaissance visits of the project study area, and a review of pertinent records/files maintained by various local regulatory agencies. This report has been prepared for the

exclusive use of HELIX EPI and the City in their preparation of the community plan update as described herein. The information presented in this report is not sufficient for any other uses or the purposes of other parties.

The scope of this study did not include a subsurface investigation to collect soil and groundwater samples for analytical laboratory testing nor did it include a survey to evaluate the possible presence of radon and/or methane gases on the project site. Furthermore, our study also did not include an assessment of potential hazards associated with the presence of asbestos, lead-based paint, lead in drinking water, wetlands, regulatory compliance, cultural and historic resources, industrial hygiene, health and safety, ecological resources, endangered species, indoor quality or electromagnetic fields.

The guidelines used for the definition of hazardous materials/hazardous wastes, as used in this report, are referenced in the California Code of Regulations (CCR) “Title 22, Division 4.5".

1.3 Credentials

This report has been prepared by AGE under the professional supervision of the senior project manager whose name and signature appears on the letter of transmittal. The information presented in this report has received appropriate technical review, and the opinions represent professional judgements which are based upon an interpretation of the data gathered during this Phase I ESA study and AGE’s experience in geotechnical engineering and environmental sciences.

1.4 Geologic Conditions

Topography of the San Ysidro community is generally level within the Tijuana River flood plain, gently sloping to moderately level in the mid-portions of the planning area, with hilly terrain dominating the planning area east of I-805.

The San Ysidro community is underlain by Miocene age and younger sedimentary deposits that non-conformably overlie basement rocks consisting of the Jurassic age Santiago Peak Volcanics and Cretaceous age plutonic rocks of the Southern California Batholith (Walsh and Demere, 1991). The basement rocks are not exposed within the San Ysidro study area. The sedimentary units consist of both marine and non-marine deposits that display a gentle regional southwest dip (Vanderhurst, Hart, and Warren, 2011). Regional uplift of the sedimentary units has created a stair-stepping series of relatively level terraces/mesa tops which comprise the majority of the San Ysidro community. The terraces have been dissected by erosion and are locally covered by Quaternary age fluvial deposits within the Tijuana River floodplain. The major structural feature within San Ysidro is the La Nacion fault zone (LNFZ) , a north-south trending series of near-vertical normal faults that downdrop to the west. The LNFZ is classified as potentially active (City of San Diego Seismic Safety). Several strands of the LNFZ are mapped in the San Ysidro community.

The geologic conditions and description of the geologic units are addressed in a separate report entitled “Geotechnical Desktop Study” prepared by AGE for the subject project.

1.5 Hydrogeologic Conditions

The subject study area lies within the Tijuana Valley Hydrologic Area of the Tijuana Hydrologic Unit as designated by the California Regional Water Quality Control Board (CRWQCB), San Diego Region 9. Groundwater in this area has beneficial use for municipal, agricultural and industrial supply.

The Tijuana River watershed encompasses a region of approximately 1,750 square miles on either side of the California/Baja California border, and in terms of water quality degradation is probably the most severely impacted watershed in San Diego County. Although only 27% of the watershed area is within California, the river discharges to the Tijuana Estuary and Pacific Ocean on the U.S. side of the International Border. On the U.S. side of the border, the cities of Imperial Beach and San Diego, and San Diego County have portions of their jurisdictions within the watershed. The cities of Tijuana and Tecate are the most important urban centers on the Mexican side. The current population of the entire watershed is approximately one million people.

The Tijuana River watershed is classified as a Category I (impaired) watershed by the State Water Resources Control Board due to a wide variety of water quality problems. These problems are largely a result of agricultural sources on both the U.S. and Mexican sides of the border. The Tijuana Estuary, a National Estuarine Sanctuary that supports a variety of threatened and endangered plants and animals, is threatened by inflows from the Tijuana River containing high concentrations of coliform bacteria, sediment, trace metals (copper, lead, zinc, chromium, nickel, and cadmium), PCBs, and other urban, agricultural, and industrial pollutants (RWQCB, 2007).

The southwesterly portion of the study area is located within the Tijuana River Valley. Historically, large volumes of groundwater have been withdrawn from the Tijuana River aquifer and water surface elevations were as low as Elevation -15 feet from the Mean Sea Level (MSL) in the past. Periodic flooding of the Tijuana River may be assumed to recharge the aquifer relatively quickly. Groundwater in the river valley has been designated as having beneficial use for groundwater recharge. During a 1997 investigation by AGE at the site of the Hollister Street Bridge north of the Tijuana River, groundwater was encountered at depths of 10 to 18 feet bgs (approximate Elevation +17 to +8 feet MSL).

In 2005 AGE performed a desktop study to evaluate groundwater conditions beneath Via de San Ysidro, San Ysidro Boulevard and Center Street. The results of the study indicate that groundwater elevation along these streets remained relatively level during the 5- to 15-year period for which well records were available for review. Regional groundwater elevation within this segment ranged from +29 to +36 feet MSL (10 feet to 17 feet bgs). Both perched water between elevation +41 to +45 feet MSL (10 feet to 14 feet bgs) and confined water at approximately +38 feet MSL (17 feet bgs) were encountered in the vicinity of Center Street.

Based on AGE's previous work performed for the City's Otay Mesa Trunk Sewer project Phase 1A, 1B, 3A and 3B between 2002 to 2008, the depth of groundwater within the study area north of Beyer Boulevard is estimated to be in excess of 100 feet bgs. Groundwater gradient is generally in a southerly/southwesterly direction toward the Tijuana River Estuary.

2.0 SCOPE OF WORK

The scope of this Phase I ESA study included the performance of several tasks which are more fully described in the following sections.

2.1 Records Review

In order to assess whether current or past land uses at or adjacent to the project site may have created a potential for contamination of the project site, we performed a review of readily available public records maintained by various Federal, State, and Local environmental regulatory agencies. The database search was performed by Environmental Data Resources, Inc. (EDR).

The approximate boundary of the SYCPU, limits of database search and location of listed sites are shown on the EDR Data Map Area Study Map which is included in Appendix A. A copy of EDR's Data Map Area Study Report is presented in Appendix B.

The available database records were reviewed for the following areas:

- To 1.0 mile outside the limit of the project study area for registered underground storage tanks (USTs) and Resource Conservation and Recovery Act (RCRA) generators;

- To 1.0 mile outside the limit of the project area for leaking USTs, landfill sites, and Comprehensive Environmental Response, Compensation and Liability Information System (CERCLIS) sites; and

- To 1.0 mile outside the limit of the project area for RCRA treatment, storage and disposal facilities, and State and Federal superfund sites.

A description of the databases searched by EDR is presented on Pages GR-1 through GR-33 of the EDR report. A summary of the sites of potential concern identified in the EDR report is presented in Table 1. The sites are identified using the EDR Map ID numbers. The approximate locations of these sites are shown on Figure 1.

EDR was also requested to provide well data, historical topographic maps, aerial photographs and Sanborn Fire Insurance Maps. The well data was used to evaluate groundwater elevations within SYCPU study area. The historical topographic maps and aerial photographs were used to evaluate historical development and land usage within the SYCPU study area.

The Sanborn Maps were originally created for assessing fire insurance liability in urbanized areas in the United States. The maps include detailed information regarding town and building information in approximately 12,000 US towns and cities from 1867 to 2007. The Sanborn maps themselves are large-scale lithographed street plans at a scale of 50 feet to one inch (1:600) on 21 by 25 inches (53 by 64 cm) sheets of paper. The maps were published in volumes, bound and then updated until the subsequent volume was produced. Today, Sanborn maps are primarily used for historical research. EDR, however, reported that no historical Sanborn Fire Insurance Maps are available for the SYCPU study area and surrounding area. EDR Certified Sanborn Map Report is included in Appendix C.

Copies of the EDR Data Map Well Search, topographic maps and aerial photographs are included in Appendices D, E and F, respectively.

2.2 Site Reconnaissance

Messrs. Sani Sutanto and Nicholas Barnes from AGE conducted a site reconnaissance visit on March 28, 2012. The purpose of this site reconnaissance was to confirm the presence of the Recognized Environmental Conditions (RECs) which were identified in the EDR report. A summary of these REC sites is presented in Table 1.

Pursuant to ASTM E 1527-05, a REC is described as the presence or likely presence of any hazardous substances or petroleum products on a property under conditions that indicate an existing release, a past release, or a material threat of a release of any hazardous substances or petroleum products into structures on the property or into ground, groundwater, or surface water of a property.

The term includes the presence of hazardous substances or petroleum products even under conditions in compliance with laws and regulations. The term is not intended to include de minimis conditions that generally do not present a material risk of harm to public health or the environment and that generally would not be the subject of an enforcement action if brought to the attention of appropriate governmental agencies.

A summary of our site observations is presented in the following section. Selected photographs taken during the site visit are presented in Appendix G. The sites discussed herein are identified by their EDR Map ID numbers. The reconnaissance primarily was conducted through areas that predominantly developed with commercial facilities and single and multi-family residences along the adjacent streets. The only exception is the section of Dairy Mart Road, south of the Interstate 5, which extends through primarily undeveloped open area.

Our site reconnaissance started at the intersection of Beyer Boulevard and State Highway 905, and proceeded in southeasterly direction along Beyer Boulevard to the San Ysidro U.S. Border Patrol Station (EDR Map ID No. 40). The U.S. Border Patrol Station facility is enclosed with a security fence, and we were unable to enter the facility. We then continued on along Beyer Boulevard to the 7-Eleven Food Store #13589 (EDR Map ID No. 47). At the intersection of Otay Mesa Road and Beyer Boulevard, we turned north along Otay Mesa Road to the San Ysidro Senior Community Center (EDR Map ID No. 27), and made a U-turn back to the intersection, and followed Beyer Boulevard south to Antonio Gallegos/Valleros Gas Station (EDR Map ID No. 64) and Union Auto Wrecking (EDR Map ID No. 66).

Our reconnaissance then continued along Beyer Boulevard to Camino De La Plaza, passing by the San Ysidro Land Port Entry (EDR Map ID No. 74). We then continued in a westerley direction on Camino De La Plaza to the Coral Gates & Soil Disposal site (EDR Map ID No. 75). This site is classified as a former solid waste Class III landfill but it is now occupied by the Las Americas Outlet Center (EDR Site ID No. 81), Larsen Field Park and the Coral Gate Residential Development. The reconnaissance then continued along Camino De La Plaza, and north along Dairy Mart Road to the location identified in the EDR report as the North Chollas Burn site (EDR Map ID No. 51). The site is located in the Tijuana River Valley open space, and no indication of a former burn site was observed.

The reconnaissance continued north along Dairy Mart Road and east along San Ysidro Boulevard, passing Arco Service Station #6075 (EDR Site ID No. 50) to the intersections of San Ysidro Boulevard, Via De San Ysidro and Calle Primera which are occupied by multiple gas stations and a former Unocal Service station listed under EDR Site ID Nos. 56 and 65. It is noted that the Mobil

Station at 120 West San Ysidro Boulevard (EDR Site ID No. 56) is no longer in operation. A chainlink fence has been erected around the property, and several drums were observed inside the fenced area. From this location the reconnaissance continued east along San Ysidro Boulevard to the intersection with Center Drive where a Shell Service Station, a Valero Service Station (formerly ARCO), and the defunct Sevel Garage (EDR Site ID No. 62) are present.

In addition to the visual indications of the presence of underground storage tanks and/or activities involving the usage, storage or disposal of hazardous materials within the properties which were discussed in Table 1, we also observed that all the facilities have monitoring wells installed on the properties, and sometimes within adjacent public right of ways. Surficial staining typical of leaking vehicle undercarriages was observed on asphalt and concrete pavement in areas throughout the project study area. Additionally, retail quantities of paints and/or cleaning or maintenance products and scattered debris were observed at several construction sites within the project study area. However, no chemical odors were detected during the reconnaissance.

In addition to the facilities listed in Table 1, existing improvements observed during the field reconnaissance range from single and multi family residences, retail and office complexes, railroad track, park and recreation facilities, and several large manufacturing facilities toward the southeastern corner of the project area.

2.3 Data Interpretation and Reporting

This task involves the preparation of a written report to present a summary of our findings, opinions and recommendations based on the information gathered from our site reconnaissance and records review.

3.0 GOVERNMENTAL AGENCIES RECORDS REVIEW

3.1 Environmental Data Resources Radius Map Report

For the purpose of this study, AGE retained the services of Environmental Data Resources (EDR) to conduct a search of Federal, State and Local environmental regulatory agency databases in conformance with the ASTM E1527 search parameters.

3.2 Records Review

Records with regard to the history/background and current status information for the sites of concern were retrieved through Geotracker.

3.3 Historic Aerial Photographs, Topographical and Sanborn Maps

Available aerial photographs and topographical maps pertaining to the general site area were reviewed to assess historical usage of the project site and surrounding areas. Historical aerial photographs that were reviewed cover the years 1953, 1963, 1974, 1989, 1994, and 2002. Topographical maps that were reviewed covers 1904, 1930, 1943, 1953, 1967, 1975, 1991, and 1996. No historical Sanborn Fire Insurance Maps are available for the project area.

4.0 SITE HISTORY

A review of the topographic maps and aerial photographs dating as far back as 1904 indicates that the area was relatively undeveloped at that time. The Southern Pacific Rail Road Line, Beyer Boulevard and San Ysidro Boulevard were first observed on the 1930 topographic map. Subsequently, additional developments were observed between 1943 and 1953 which were concentrated primarily along the railroad tracks and the Beyer Boulevard and San Ysidro Boulevard corridors. Interstate 5 was first observed on the 1963 aerial photograph, followed by Interstate 805 in the 1967 topographic map. Rapid development to the north and south of the corridor was observed throughout the 1970s, 1980s, 1990s and 2000s. No major changes appear to have occured within the project study area between 2002 and the present.

Prior to 1953, both the topographical maps and aerial photographs show that development within the project study area was mostly limited along the railroad line, Beyer Boulevard and San Ysidro Boulevard corridors. The remaining areas predominantly consisted of open field and farmland. Interstate 5 and 805, and State Highway 905 had not been constructed.

Interstate 5 is shown in the post 1963 maps and photographs, Interstate 805 in the post 1967 maps and photographs, and State Highway 905 was shown to be under construction in the 1974 and 1975 maps and photographs. In general, between 1908 and 1953 the photographs show a gradual increase in residential development which tended to be isolated and sporadic.

Most of the major developments occurred in the 1970s and 1980s. More housing developments were observed in the 1990s primarily to the south of Interstate 5 and along the eastern portion of the project study area. As of 2002, the configuration of most residential development resembles that of the present time.

5.0 DISCUSSION, FINDINGS AND RECOMMENDATIONS

Based on the results of this ESA study, we would like to present the following summary of our findings, opinions and recommendations with regard to the historic and current environmental conditions and issues within the SYCPU and SYHVSP.

5.1 Low Risk Sites

The EDR report identifies a total of 184 occurrences within the SYCPU project study area as having potential environmental risks. Based on a review of the available background information and visual site reconnaissance, it is our opinion that 157 out of the 184 occurrences identified in the EDR report do not pose a significant environmental hazard in the project study area. These 157 occurrences are highlighted in "blue" in Table 1, and pertain to: isolated incidents ranging from traffic accidents; sewer blockage/spills; accidental spills; unauthorized dumping into the storm drain system; sites with Underground Storage Tanks (USTs) which are located outside the northern project study area boundary, construction Storm Water Pollution Prevention Plan (SWPP) and National Pollutant Discharge Elimination System (NPDES) permits; and disposal of asbestos-containing construction demolition debris.

One of the occurrences is identified in the EDR report as the North Chollas Burn Site (EDR Map ID No. 51). The EDR map shows the location of this site south of the intersection of Dairy Mart Road and Servando Avenue. Our site reconnaissance visit, however, revealed that this location is in an open space area of the Tijuana River Valley. The address given for this site in the EDR report is

2470 Caminito Chollas, which is located north of Highway State 94 in the City of San Diego. Furthermore, a listing of abandoned landfills/burn sites in San Diego County indicates that the only "North Chollas Burn Site" is located in Ramona. We therefore suspect that the North Chollas Burn Site was misidentified in the EDR database search. It is our opinion, that this site is not considered to be an environmental risk for the SYCPU study area.

The sites which were formerly occupied by the Union Oil Service Station #624 (EDR Map ID No. 56) and Union Auto Wrecking (EDR Map ID No. 66) are currently occupied by office complexes. Coral Gates & Soil Disposal facility (EDR Map ID No. 75) which is located near Camino de la Plaza and Sipes Lane was classified as a Solid Waste Site - Class III Landfill for non-hazardous solid wastes. This facility has had one unauthorized release LUST case, which resulted in the detection of pesticides in soil and volatile organic compounds (VOCs) in groundwater. The case regarding impacts to groundwater from VOCs is currently considered closed. The site has since been developed and is currently occupied by the Las Americas Outlet Shopping Center (EDR Map ID No. 81), the 16-acre Larsen Field Park, and single and multi family residences. Based on the aforementioned information, these three sites are not considered to pose an environmental risk to the SYCPU study area.

5.2 High Risk Sites

5.2.1 San Ysidro Community Plan Update (SYCPU)

The remaining 24 occurrences are considered to pose a risk for environmental contamination within the SYCPU project study area, and are highlighted in "red" in Table 1. These 24 occurrences consist of sites with known USTs and unauthorized releases. The majority of these occurrences are located

along the San Ysidro Boulevard and Beyer Boulevard corridor. Seventeen of these sites are classified as "open case". Unauthorized releases at 14 of the 24 sites may have impacted the groundwater. Several of the larger cases are more fully discussed below.

One of the high risk areas is in the vicinity of the intersections of San Ysidro Boulevard, Via De San Ysidro and Calle Primera (EDR ID Nos. 56 and 65). This area is underlain by deep alluvial deposits which are generally composed of highly permeable poorly to well-consolidated sands with some gravels, and shallow groundwater. As indicated in the EDR report and based on visual observations, multiple gas stations with ongoing investigations are located in this area. A review of the available information indicates that commingling of the dissolved contaminant plumes from the different gas stations has occurred at this location.

The site of the former Red Cab facility (EDR Map ID No. 79) is located in the eastern portion of the project study area, north of the Old Customs House. According to DEH files, the Red Cab Taxi Company leased this property from the Metropolitan Transit District as a maintenance and filling station from 1940 until 1994. It previously contained a single-story building, a 6,000-gallon gasoline UST with dispenser, and a waste oil storage area. An unauthorized release case is currently still open in association with potential soil and groundwater contamination from the former UST and waste oil storage.

The Las Americas development is located at 4211 Camino de la Plaza (EDR Map ID No. 81), and currently consists of a regional outlet shopping center. According to the 2008 DEH SAM Case Listing, this facility has one open case associated with a former waste oil UST. Furthermore, the site was formerly occupied by Nelson and Sloan/Cays facility.

This facility consisted of an approximately 58-acre site at the current location of the Las Americas shopping center. Based on the site's listing in the California Integrated Waste Management Board (CIWMB) Solid Waste Landfill-Related Sites database, this property was previously utilized as a solid waste disposal site. Solid waste issues associated with this facility included a sand borrow pit that was backfilled with undocumented fill material, burn ash from another location that was stockpiled in berms, and sandblast material that was placed on the ground. Soil samples collected from the burn ash berms indicated low levels of metals, but below regulatory thresholds. In 2001, the CIWMB issued a letter that the property had been clean-closed and is not considered a solid waste disposal site.

According to the DEH LUST case closure summary, soil and groundwater sampling indicated low levels of VOCs (chlorinated solvents) in groundwater and no VOCs in soil vapor samples. The DEH issued closure in June 2001 prior to the site being developed with the Las Americas shopping center.

One of the occurrences is identified in the EDR Report as Guerrero Negro Drums (EDR Map ID No 56). The EDR map shows the location of this site northwest of the border crossing (near the intersection of W. San Ysidro Blvd. and W. Park Ave). However, the case descriptions indicate that the site is located at the Otay Mesa border crossing. We therefore suspect that the Guerrero Negro Drums site was misidentified in the EDR database search. It is our opinion, that this site should be placed under EDR Map ID No. 79.

5.2.2 San Ysidro Historic Village Specific Plan (SYHVSP)

Out of the 24 high risk occurrences identified during the study, the seven sites listed below are located within the SYHVSP.

- Chevron Service Station #92318 at 104 West San Ysidro Boulevard (EDR Map ID No. 56);
- Unocal Service Station at 121 East San Ysidro Boulevard (EDR Map ID No. 56);
- Shell/Exxon/New West Petroleum Service Station at 108 West San Ysidro Boulevard (EDR Map ID No. 56);
- Jose Garcia Bueno/Mobil Service Station at 120 West San Ysidro Boulevard (EDR Map ID No. 56);
- Martinez Garage/Chevron Service Station at 104 East Park Avenue (EDR Map ID No. 56);
- City of San Diego Fire Station # 29 at 179 West San Ysidro Boulevard (EDR Map ID No. 56); and
- 7-Eleven Food Store #13589 at 4230 Beyer Boulevard (EDR Map ID No. 47).

5.3 Other Potential Sources of Hazardous Materials Contamination

Interstate 5 and 805, and State Highway 905 traverse SYCPU study area, and State Highway 805 is located along the eastern boundary of SYHVSP. The properties in the proximity of these freeways may contain soils that are contaminated with aerially-deposited lead resulting from vehicular exhaust emissions prior to the elimination of lead from gasoline fuels in the mid-1980s.

Operations at the San Ysidro Land Port of Entry (LPOE) involve processing high volumes of vehicles which generate urban contaminants, including fuels, oils, metals, grease, and other fluids. Considering the large number of vehicles traveling through or parked at the San Ysidro LPOE, there is the potential that contaminants from vehicular sources have leached into the underlying soils at this location.

Pad-mounted and pole-mounted transformers and utility vaults are located in various areas within SYCPU and SYHVSP study areas. Some of these transformers may contain PCB dielectric fluids. Therefore, there is potential to encounter PCBs within SYCPU and SYHVSP study areas.

Asbestos and other hazardous building materials may be present in some of the older buildings/structures that are located within the SYCPU and SYHVSP study areas. Demolition and/or remodeling performed on these buildings/structures could be a possible source of these types of hazardous materials.

5.4 Recommendations

Based on the results of this Phase I ESA, several sites within the SYCPU and SYHVSP study areas have been identified as having known soil and/or groundwater contamination issues. The potential impact from these sites should be considered during the planning and design phases of any future development within the SYCPU and SYHVSP.

It is recommended that a Phase I Environmental Site Assessment be conducted in accordance with ASTM Standard E 1527-05 prior to acquiring or developing a property. Based on the results of the Phase I ESA study, some properties may also require the performance of a Phase II Environmental Site Assessment. The scope of the Phase II ESA should be customized to evaluate the specific environmental concerns that could impact the property, such as the presence of electrical transformers or older buildings which may contain hazardous building materials. In addition, if the property is located in the immediate vicinity of one of the freeways, the Phase II ESA study should include an evaluation of the possible presence of aerially-deposited lead.

6.0 LIMITATIONS

This Phase I ESA report has been prepared for the sole use of HELIX EPI and the City of San Diego. The information obtained is only relevant for the dates of the records that were reviewed and as of the date of our last site visit on March 27, 2012. Consequently, this report will require periodic updates as conditions within the project study area may change or as additional information becomes available. Other parties who use or rely on the findings and conclusions of this report shall do so at their own risk. Furthermore, because the scope of this Phase I ESA was limited, it is possible that currently unrecognized conditions or contamination might exist within the project study area.

AGE has performed this assessment in accordance with the authorized scope of work and generally accepted practices in the field of environmental consulting engineering. No warranties, either expressed or implied, are made by AGE. The records search performed for this study was limited to information available from public sources. This information is subject to continuous change and is frequently incomplete. Unless AGE has actual knowledge to the contrary, information obtained from interviews or provided to AGE by the regulatory agencies has been assumed to be correct and complete. AGE does not assume any liability for misrepresentation of information or for items not visible, accessible, or present at the project site at the time of our site reconnaissance visit.

There is no investigation which is thorough enough to preclude the presence of substances within the study area which presently, or in the future, may be considered hazardous. Because regulatory agency evaluation criteria are constantly changing, concentrations of contaminants that are currently considered to be acceptable may, in the future, become subject to different and more stringent regulatory standards.

Where records indicate that prior remedial work or tank removals have occurred, there is a risk that the work may not have been performed correctly or completely. In these cases, if the regulatory agency has approved the closure of the tank or other work done, we have assumed that the work was done properly and in complete conformance with said regulatory agency standards.

Professional opinions, conclusions, and judgments expressed in this report are based on AGE's understanding and interpretation of current regulatory standards and the available historical information and documents reviewed, and visual observations of the current conditions on the Property, and should not be construed as legal opinions.

7.0 REFERENCES

Allied Geotechnical Engineers, Inc., "Report of Geotechnical Investigation, Otay Mesa Trunk Sewer-Alignment 2A", unpublished consulting report, dated December 10, 2003.

Allied Geotechnical Engineers, Inc., "Addendum No. 1 to Report of Geotechnical Investigation, Otay Mesa Trunk Sewer-Alignment 2A", unpublished consulting report, dated March 17, 2004.

Allied Geotechnical Engineers, Inc., "Addendum No. 2 to Report of Geotechnical Investigation, Otay Mesa Trunk Sewer- Alignment 2A", unpublished consulting report, dated April 23, 2004.

Allied Geotechnical Engineers, Inc., "Geotechnical Recommendations for Design of Otay Mesa Trunk Sewer - Phase 2A1 Vaults", unpublished consulting report, dated October 6, 2003.

Allied Geotechnical Engineers, Inc., 2005, "Report of Geotechnical Investigation Otay Mesa Trunk Sewer, Phase 2B1", unpublished consulting report dated March 9, 2005.

Allied Geotechnical Engineers, Inc., 2006, "Final Report of Geotechnical Desktop Study, Otay Mesa Trunk Sewer, Phase 2B1", unpublished consulting report dated February 10, 2006.

California Water Resources Control Board and California Regional Water Quality Control Board, San Diego Region, 1994, "Water Quality Control Plan for the San Diego Basin (9)" (Basin Plan, revised 2007).

Environmental Data Resources, "EDR DataMap Area Study", January 9, 2012.

Environmental Data Resources, "Certified Sanborn Map Report", January 5, 2012.

Environmental Data Resources, " EDR DataMap Well Search Report", January 9, 2012.

Geotracker Data Base - (http://geotracker.waterboards.ca.gov).

Kennedy, M.P., 1975a, Geology of the San Diego Metropolitan Area, California: California Division of Mines & Geology, Bulletin 200.

Kennedy, M.P., et.al., 1975b, Character and Recency of Faulting, San Diego Metropolitan Area, California: California Division of Mines and Geology, Special Report 123.

Kleinfelder, Inc., "Site Assessment Report, Former Shell Service Station, 108 West San Ysidro Boulevard, San Diego, California", unpublished consulting report dated November 9, 2001.

Leymaster Environmental Consulting, LLC, "Report of Soil and Groundwater Sampling, Gene's Express, 120 Calle Primera, San Ysidro, California 92173", unpublished consulting report dated December 15, 2004.

NorthShore Engineering, Inc., "First Quarter 2005 Groundwater Monitoring Report, Former Shell Service Station, 108 West San Ysidro Boulevard, San Diego, SDCDEH Case No. H03239", unpublished consulting report dated March 31, 2005.

SECOR, "ARCO Semi-Annual Groundwater Monitoring Report, Facility No. 6086, 301 East San Ysidro Blvd., San ysidro, CA", unpublished consulting report dated April 15, 2005.

SECOR, “Site Assessment Report Chevron Service Station #9-2318, 104 West San Ysidro Boulevard, San Ysidro, California 82173, Unauthorized Release No. H05641-003", unpublished consulting report dated January 16, 2004.

TRC, “Soil Vapor Survey and Risk Assessment Report, Mobil Station 18-D4D, 120 W. San Ysidro Blvd., San Ysidro, California”, unpublished consulting report dated August 12, 2004.

TRC, “Addendum to Workplan for Additional Site Assessment, 76 Station 6412, 121 San Ysidro Boulevard, San Diego, California, SAM Case No. H05847-01, Assessor’s Parcel No. 666-080-05-00", unpublished consulting report dated March 29, 2005.

Aerial Photographs

Aerial photographs dated 1953, 1963, 1974, 1989, 1994, and 2002.

Google Earth 2012.

Topographical Maps

USGS, 1904, 1930, 1943, 1953, 1967, 1975, 1991, and 1996.

TABLE 1

SUMMARY OF EDR SITES WITH RECOGNIZED ENVIRONMENTAL CONDITIONS

EDR Map ID No.	Name	Remarks	Street	Potential Impact?	Inside Project Study Area?
1	Coronado Ave & Hawaii Ave	Accident report	Coronado Ave & Hawaii Ave	No	No
2	Crystal Blue Environmental	Hazmat Handling/non Generator	3162 Camino Aleta	No	No
3	Home Depot USA	Small quantity generator & Propane tank	950 Dennery Rd.	No	No
4	Forest Glenn and Majestic	Not specified	3580 Majestic St.	No	No
5	Mobile Service Station #18	UST/Release/	2505 Coronado Ave.	No	No
	Shell Oil Service Station	UST/Release	2485 Coronado Ave.	No	No
	Chevron Service Station	UST/Release	2432 Coronado Ave.	No	No
	PS Auto Electric	UST/Release	2512 Coronado Ave.	No	No
	B&B Wholesalers	UST/Release	2512 Coronado Ave.	No	No
6	City of San Diego Police Department Southern Division	UST/Release	1120 27th Street	No	No
7	Forest Glen Rd. west of Picador	Accident report unknown oil sheen	Forest Glenn Rd. west of Picador	No	No
8	Picador Recycling	Inactive	1270 Picador Blvd.	No	No
9	Lakeside Furniture Manufacturing	Small quantity generator	1225 30th Street	No	No
10	Salomino Rosas (Mobil Oil)	UST/Release	3724 Del Rosa Blvd.	No	No
	7-Eleven Store #13588	UST/Release	1285 Picador Blvd.	No	No
11	Circle K Stone #2977	UST/Release	4270 Del Sol Blvd.	No	No
12	Circle K Store	UST/Release	1291 Hollister St.	No	No
13	Grove Avenue Sewer Pump Station	Sewer Pump Station	2484	No	No
14	Cardis Trolley Park	Small quantity generator	1330 30th Street	No	No
	North American Communications	Small quantity generator	1330 30th Street	No	No

TABLE 1

SUMMARY OF EDR SITES WITH RECOGNIZED ENVIRONMENTAL CONDITIONS

EDR Map ID No.	Name	Remarks	Street	Potential Impact?	Inside Project Study Area?
	QED Systems Inc.	Small quantity generator	1330 30th Street	No	No
	Contract System Associates	Small quantity generator & handler	1330 30th Street	No	No
15	Mina International Group, Inc.	Small quantity generator & handler	3055 Beyer Blvd.	No	No
16	Kenner Products	UST/Release	1366 30th St.	No	No
	Weber Distribution	UST/Release	1366 30th St.	No	No
17	Hasbro	Small quantity generator & handler	1424 30th St.	No	No
18	Dyncorp System SVC/Save the Planet Recycliing Center	Small quantity generator & handler	3137 Beyer Blvd.	No	No
19	Diaz Auto Repair	UST/Release	3185 Beyer Blvd.	No	No
20	Southwest Jr. Hight	UST/Release	2719 Iris Ave.	No	No
21	Marco Fuentes	Hazmat handling	3283 Beyer Blvd.	No	Yes
22	1606 Del Sur	Accident Report	1606 Del Sur	No	Yes
23	OK Printing	Small quantity generator & handler	1685 Precision Park	No	Yes
	San Ysidro Adult Day Healthcare	Pharmaceutical	3364 Beyer Blvd.	No	Yes
	Sandez Ornamental Iron Works	Small quantity generator & handler	1675 Precision Park	No	Yes
	Manulife	Small quantity generator & handler	1675 Precision Park	No	Yes
	Toleeto Fasteners	Small quantity generator & handler	1658 Precision Park	No	Yes
	Caltrans Otay	Shipment Notification	3310 Beyer Blvd.	No	Yes
	AT&T Wireless	Shipment Notification Sewage spill due to rock blockage	3310 Beyer Blvd.	No	Yes
	Performance Plastic Incorporated	Small quantity generator & handler	1602 Precision Park Lane	No	Yes
	Rose Automotive Service, Inc.	Small quantity generator & handler	1601 Precision Park Lane	No	Yes
	HD Supply Repair & Remodel	Small quantity generator & handler	1601 Precision Park Lane	No	Yes

TABLE 1

SUMMARY OF EDR SITES WITH RECOGNIZED ENVIRONMENTAL CONDITIONS

EDR Map ID No.	Name	Remarks	Street	Potential Impact?	Inside Project Study Area?
24	Vista Terrace Pool	Small quantity generator & handler	301 Athey Ave.	No	Yes
25	San Ysidro Community Activity Center	Small quantity generator & handler	179 Diza Rd.	No	Yes
	DRD Construction	Household waste	144 Diza Road	No	Yes
26	7-Eleven Store #27771	UST/Release Case open Soil/GW	1771 Oro Vista Rd.	Yes	Yes
27	San Ysidro Senior Community Center	UST/Release Case closed Soil only	4515 Otay Mesa Rd.	Yes	Yes
28	Vista Terrace Apartment	Asbestos containing waste	3538 Beyer Blvd.	No	Yes
29	San Ysidro Communication Center	Asbestos containing waste	4350 Otay Mesa Rd.	No	Yes
30	1908 Oro Vista Rd.	Accident report	1908 Oro Vista Rd.	No	No
31	Union 76 Station #6412	UST/Release Case open Soil only	1221 San Ysidro Blvd.	Yes	Yes
32	1X Angel Fernandez	Waste	2004 San Ysidro Blvd.	No	Yes
33	Pacific Bell	Waste	4310 Otay Mesa Rd.	No	Yes
	County of San Diego Regional Communication Center	Waste	4515 Otay Mesa Rd.	No	Yes
34	Villa Nueva Apartment	Asbestos containing waste	3604 Beyer Blvd.	No	Yes
35	La Mirada Elementary	School part of NCES + NPDES	222 Avenida De La Madrid	No	Yes
	Smythe Elementary	School part of NCES + NPDES	1880 Smythe St.	No	Yes
37	1897 Via Encatadoras	Accident report - Residential grease blockage causing sewage leak into natural and concrete storm drain. No clean up. Spill limited to the storm drain system.	1897 Via Encatadoras	No	Yes

TABLE 1

SUMMARY OF EDR SITES WITH RECOGNIZED ENVIRONMENTAL CONDITIONS

EDR Map ID No.	Name	Remarks	Street	Potential Impact?	Inside Project Study Area?
38	HER-ARV, Inc.	Waste	3516 Vista Ln.	No	Yes
39	La Pacifica R.V. Park	Waste	1010 San Ysidro Blvd.	No	Yes
40	Verbena Family Apartments	NPDES Discharge Permit	3774 Beyer Blvd.	No	Yes
	San Ysidro U.S. Border Patrol Station	Small quantity generator & handler UST/Release Case closed Soil only	3752 Beyer Blvd.	Yes	Yes
41	Genesis Women's Medical Clinic	Pharmaceutical	2036 Dairy Mart Rd.	No	No
	Rainbow Cleaners	Small quantity generator & handler Perchloroethylene	2004 Dairy Mart Rd.	No	Yes
	San Ysidro Dental Care	Small quantity generator & handler	2004 Dairy Mart Rd.	No	Yes
	Hilda Garcia Dry Cleaners	Small quantity generator & handler Perchloroethylene	2004 Dairy Mart Rd.	No	Yes
	Dairy Mart Shopping Center	Small quantity generator & handler	2004 Dairy Mart Rd.	No	Yes
42	1010 W. San Ysidro Blvd.	Accident report Grease in sewer line	1010 W. San Ysidro Blvd.	No	Yes
43	Pacific Bell	Small quantity generator & handler BATTERY ELECTOLYTE-47 PERCENT SULFURIC ACID 84 CELLS-8.4 GAL (extremely dangerous)	3930 Beyer Blvd.	No	Yes
	Smythe Ave. & Beyer Blvd.	Accident report - Gas line broken by outside forces.	Smythe Ave. & Beyer Blvd.	No	Yes
44	San Ysidro Adult School	Unknown	4220 Otay Mesa Rd.	No	Yes
45	Ramon Reyes	Unknown	507 Pearl Lane	No	Yes
46	Maternal & Child Health Center Expansion	Unknown	4050 Beyer Blvd.	No	Yes

TABLE 1

SUMMARY OF EDR SITES WITH RECOGNIZED ENVIRONMENTAL CONDITIONS

EDR Map ID No.	Name	Remarks	Street	Potential Impact?	Inside Project Study Area?
	San Ysidro Health Center	Small quantity generator & handler Pharmaceutical waste	4004 Beyer Blvd.	No	Yes
47	Our Lady of Mt. Carmel	Waste oil	4141 Beyer Blvd.	No	Yes
	7-Eleven Food Store #13589	UST/Release Case closed Soil only	4230 Beyer Blvd.	Yes	Yes
	Southland/San Ysidro	Accident Report	4210 Beyer Blvd.	No	Yes
48	San Ysidro School District - Sunset Elementary	Asbestos containing waste	3825 Sunset Lane	No	Yes
49	Beyer Elementary	Asbestos containing waste	2312 E. Beyer Blvd.	No	Yes
	2255 Enchanted Lane	Accident report	2255 Enchanted Lane	No	Yes
	Christian Clark Admin. For Estate of Marta Clark	Surplus organic	335 Mesa Ave.	No	Yes
	Julie Agundes	Waste oil	219 Beyer	No	Yes
50	Arco #6075	UST/Release Case open Soil only	779 W. San Ysidro Blvd.	Yes	Yes
51	South Bay International Waste Water Treatment Plant	Waste water treatment plant Chemicals	2415 Dairy Mart Road	No	Yes
	North Chollas Burn Site	This site is listed as an abandoned landfill/burn site in the EDR report. Our research, however reveals that the location/address given for this site in the EDR report is incorrect.	2470 Caminito Chollas	No	Yes
	South Bay Water Reclamation Plant	Water reclamation plant Chemicals	2411 Dairy Mart Rd.	No	Yes
	U.S. Border Patrol	Chemicals	2255 Dairy Mart Rd.	No	Yes
	San Diego Counter Drug	Large generator	2251 Dairy Mart Rd.	No	Yes

TABLE 1

SUMMARY OF EDR SITES WITH RECOGNIZED ENVIRONMENTAL CONDITIONS

EDR Map ID No.	Name	Remarks	Street	Potential Impact?	Inside Project Study Area?
	Caarng Engineer Project	Large handler	2251 Dairy Mart Rd.	No	Yes
	California National Guard	Chemicals	2251 Dairy Mart Rd.	No	Yes
52	Magic Flow Cleaners	Small quantity generator & handler Perchloroethylene	416 W. San Ysidro Blvd.	No	Yes
	Union Bank formerly Wells Fargo Bank	Asbestos containing waste	424 W. San Ysidro Blvd.	No	Yes
	Ed Pedregal Apartments	Construction Permit	104 Averil Rd.	No	Yes
	125 Averil Rd.	Accident report. Backup in sewer line	125 Averil Rd.	No	Yes
	La Posada Apartments	Asbestos containing waste	135 Averil Rd.	No	Yes
53	240 Pepper Drive	Accident report Backup in sewer line due to roots	240 Pepper Drive	No	Yes
	246 Pepper Drive	Accident report Sewer spill due to blockage	246 Pepper Drive	No	Yes
54	2344 Smythe Ave.	Accident report Sewage spill due to sump pump failure	2344 Smythe Ave.	No	Yes
55	Washington Mutual	Asbestos containing waste	340 W. San Ysidro Blvd.	No	Yes
	Polo's Paint Supply	Chemicals	342 W. San Ysidro Blvd.	No	Yes
	Ruby Dollins, DMD	Unknown	342 W. San Ysidro Blvd.	No	Yes
	El Norte Clinica Medica	Pharmaceutical	342 W. San Ysidro Blvd.	No	Yes
	Daniel Meza DDS	Pharmaceutical	342 W. San Ysidro Blvd.	No	Yes
	Gildardo Turullols, MD	Pharmaceutical	342 W. San Ysidro Blvd.	No	Yes
	Ned A. Morris, DDS	Pharmaceutical	342 W. San Ysidro Blvd.	No	Yes
	Albertson's #6228	Chemicals	350 W. San Ysidro Blvd.	No	Yes

TABLE 1

SUMMARY OF EDR SITES WITH RECOGNIZED ENVIRONMENTAL CONDITIONS

EDR Map ID No.	Name	Remarks	Street	Potential Impact?	Inside Project Study Area?
56	International Boundary Water Commission	Waste oil	190 Willow St.	No	Yes
	Airtouch Cellular	Waste oil	120 Willow Rd.	No	Yes
	805 SB @ San Ysidro Blvd. Exit	Accident report	805 SB @ San Ysidro Blvd. Exit	No	Yes
	Pacific Bell	Unknown	183 San Ysidro Blvd.	No	Yes
	Chevron 92318	UST/Release Case open Soil/GW	104 W. San Ysidro Blvd.	Yes	Yes
	Unocal	UST/Release Case open Soil/GW	121 E. San Ysidro Blvd.	Yes	Yes
	Shell/Exxon/New West Petroleum	Accident report. Emergency release of oil UST/Release Case open Soil/GW	108 W. San Ysidro Blvd.	Yes	Yes
	Jose Garciabueno/Mobil	UST/Release Case open Soil/GW	120 W. San Ysidro Blvd	Yes	Yes
	AT&T Wireless Service	Chemicals	128 W. San Ysidro Blvd.	No	Yes
	Martinez Garage/Chevron	UST/Release Case open Soil/GW	104 E. Park Ave.	Yes	Yes
	Imperial Auto Brokers	Unknown	138 E. San Ysidro Blvd.	No	Yes
	City of San Diego 125 E. Park Ave.	Asbestos containing waste	125 E. Park Ave.	No	Yes
	Smog Zone	Unknown	147 W. San Ysidro Blvd.	No	Yes
	Casillas Garage	Unknown	160 W. San Ysidro Blvd	No	Yes

TABLE 1

SUMMARY OF EDR SITES WITH RECOGNIZED ENVIRONMENTAL CONDITIONS

EDR Map ID No.	Name	Remarks	Street	Potential Impact?	Inside Project Study Area?
	City of San Diego Fire Station #29	UST/Release Case open Soil/GW	179 W. San Ysidro Blvd.	Yes	Yes
	Jose Alanis Amezcua	Infectious waste	185 W. San Ysidro Blvd.	No	Yes
	San Diego County Fire Station #29	Diesel Fuel/Infectious Waste	198 W. San Ysidro Blvd.	No	Yes
	Memo's Auto Sales	Waste oil	198 W. San Ysidro Blvd.	No	Yes
	Michael Fleming	Material handling	98 Sanger Place	No	Yes
	Kearny Mesa Auto Sales	Waste oil	225 W. San Ysidro Blvd.	No	Yes
	Union Oil Service Station #624	UST/Release Status unknown	Cypress & Bolton Hall	No	Yes
	Benito & Angelina Castro	Material handling	138 W. Hall Ave.	No	Yes
57	Beyer Elementary	Asbestos containing waste	2312 Beyer Blvd.	No	Yes
58	Yes We Can Recycle	Unknown	388 W. Calle Primera	No	Yes
	La Bodega	Waste oil/mixed oil/bulking	388 Calle Primera	No	Yes
59	San Ysidro Auto Repair	Waste oil/mixed oil	150 E. Olive Dr.	No	Yes
	El Olivo Garage	Waste oil/mixed oil	150 E. Olive Dr.	No	Yes
	San Ysidro Mobil Auto Repairs	Waste oil/mixed oil	150 E. Olive Dr.	No	Yes
60	Garcia International Inc. DBA International Traders Center/San Ysidro Swap Meet	Waste storage, bulking, off site transfer, recycling	2383 - 2388 Via Segundo	No	Yes
61	338 West Calle Primera	Accident report SDG&E report of substance released when vehicle collided with ground mounted transformer.	338 West Calle Primera	No	Yes
62	Bolton Hall Road	Accident report	Bolton Hall Road	No	Yes

TABLE 1

SUMMARY OF EDR SITES WITH RECOGNIZED ENVIRONMENTAL CONDITIONS

EDR Map ID No.	Name	Remarks	Street	Potential Impact?	Inside Project Study Area?
	Shell Service Station # 121091	UST/Release Case open Soil only	314 E. San Ysidro Blvd.	Yes	Yes
	St. Clair's ARCO	UST/Release Case open Soil only	301 E. San Ysidro Blvd.	Yes	Yes
	Sevel Garage & Service Station	UST/Release Case close Soil/GW	299 E. San Ysidro Blvd.	Yes	Yes
	Casas Towing	Unknown	2570 E. Beyer Blvd.	No	Yes
	Zepeda's Radiator Repair	Unknown	2570 E. Beyer Blvd.	No	Yes
63	330 Calle Primera	Accident Report	330 Calle Primera	No	Yes
64	Antonio Gallegos/Valleros Gas Station	UST/Release Case close Soil only	2463 E. Beyer Blvd.	Yes	Yes
65	Chevron #9515	UST/Release Case open Soil/GW	220 E. Sycamore Rd.	Yes	Yes
	Gene's Express	UST/Release Case open Soil/GW	120 E. Calle Primera	Yes	Yes
	Instant Mexico Auto Insurance	UST/Release Case open Soil/GW	223 Via De San Ysidro	Yes	Yes
	Casmet Trucking Inc.	Handlers, non generator	223 Via De San Ysidro	No	Yes
66	Union Autorwrecking	Industrial Permitted site Site does not exist anymore. It is now an office complex.	511 E. San Ysidro Blvd.	No	Yes
	444 E. San Ysidro Blvd.	Accident Report	444 E. San Ysidro Blvd.	No	Yes

TABLE 1

SUMMARY OF EDR SITES WITH RECOGNIZED ENVIRONMENTAL CONDITIONS

EDR Map ID No.	Name	Remarks	Street	Potential Impact?	Inside Project Study Area?
	San Diego & Imperial Valley Rail Road	UST/Release Case close Soil only	2711 E. Beyer Blvd.	Yes	Yes
67	ISSAC Zuniga Bldg.	Asbestos containing waste	565 E. San Ysidro Blvd.	No	Yes
68	Kragen Auto Parts #1039	Waste oil/mixed oil	4550 Border Village Rd.	No	Yes
	San Ysidro Cleaners	Small quantity generator	199 Virginia Ave.	No	Yes
69	Willow Elementary	Asbestos containing waste	226 Willow Rd.	No	Yes
70	Goodwill Industries	Waste oil/mixed oil, waste handling, storage & bulking	626 Front St.	No	Yes
	International Emergency Vehicles, Inc.	Waste oil/mixed oil, waste handling, storage & bulking	4625 Border Village Dr.	No	Yes
	Dan Levy Construction Company, Inc.	Waste oil/mixed oil, waste handling, storage & bulking	4605 Border Village Drive	No	Yes
71	Autozone #5676	Waste oil/mixed oil, waste handling, storage & bulking	636 E. San Ysidro Blvd.	No	Yes
	San Diego Police Department Garage	Waste oil/mixed oil, waste handling, storage & bulking	633 E. San Ysidro Blvd.	No	Yes
72	Cesar Chavez Community Center	Storage/bulking	455 Sycamore Ave.	No	Yes
73	Same as 71				
74	San Ysidro Land Port Entry Phase 1B	Construction/NPDES permit Pharmaceutical Waste oil/mixed chemicals UST/release Case open Soil/GW	720 E. San Ysidro Blvd.	Yes	Yes
	San Ysidro/Beyer Blvd. Project	NPDES Permit for construction	San Ysidro/Beyer Blvd. Project	No	Yes
	670 E. San Ysidro Blvd.	Accident report	670 E. San Ysidro	No	Yes

TABLE 1

SUMMARY OF EDR SITES WITH RECOGNIZED ENVIRONMENTAL CONDITIONS

EDR Map ID No.	Name	Remarks	Street	Potential Impact?	Inside Project Study Area?
75	Coral Gates & Soil Disposal Camino De La Plaza - San Ysidro	Former solid waste site Class III - landfills for non hazardous solid wastes Case close. Considered to be a minor threat to water quality by RWQCB. Site is currently under construction as a parking facility. Primary waste consist of contaminated soil.	Camino De La Plaza - San Ysidro	No	Yes
76	K Mart	Various chemicals, waste oils, mixed oils, storage, bulking and handling	4340 Camino De La Plaza	No	Yes
	Pyramid Biological Corporation	Unknown	4310 Camino De La Plaza	No	Yes
77	4574 Camino De La Plaza	Accident report	4574 Camino De La Plaza	No	Yes
	4579 Camino De La Plaza	Accident report - Parking attendant discover abandoned 6 Oxygen "K" and 4 acetylene "N" cylinders under a parked vehicle in long term parking lot.	4579 Camino De La Plaza	No	Yes
	Frazee Paint	Various chemicals	4545 Camino De La Plaza	No	Yes
	Kennedy's Firestone	Waste oil/mixed oil	4520 Camino De La Plaza	No	Yes
	Vernon Pacific Properties Inc.	Asbestos containing waste	4486 Camino De La Plaza	No	Yes
78	3837 Coral Crest Way	Accident report - commercial truck hydraulic hose break. Approximately 2 gallons of hydraulic oil was spilled on the sidewalk and into the gutter toward storm drain.	3387 Coral Crest Way	No	Yes
79	Red Cab Company	Waste oil/mixed oil UST/release Case open Soil/GW	803 San Ysidro Blvd.	Yes	Yes

TABLE 1

SUMMARY OF EDR SITES WITH RECOGNIZED ENVIRONMENTAL CONDITIONS

EDR Map ID No.	Name	Remarks	Street	Potential Impact?	Inside Project Study Area?
	Guerrero Negro Drums	Drums Approximately 173 drums believed to have originated in the US were illegally transported into Mexico. According to CERCLIS it is a potentially contaminated site. However, no study has been performed.	Otay Mesa Border Crossing at US/Mexico	Yes	Yes
	809 E. San Ysidro Blvd.	Accident report	809 E. San Ysidro Blvd.	No	Yes
	U.S. Border Station	Waste oil/mixed oil	801 E. San Ysidro Blvd.	No	Yes
	Greyhound Bus Station	Small quantity generator & handler	799 E. San Ysidro Blvd.	No	Yes
80	SYG Venture	Surplus organics	5715 Camino Camiones Way	No	Yes
	Frazee Paint # 40	Chemicals	4545 Camino De La Plaza	No	Yes
81	Las Americas Development	Construction/NPDES Permit A 500 gallon gasoline tank encountered during construction. Tank and contaminated soil removed. Monitoring well installed. Case open. Soil/GW. Former Nelson & Sloan/Cays solid waste disposal site. The DEH issued closure in June 2001 prior to the site being developed into the Las Americas Outlet center.	4211 Camino De La Plaza	Yes	Yes
82	Kiewit Pacific Smugglers Gulch Border Fence Project	Construction/NPDES Permit Large quantity generator	3245 Monument Rd.	No	No
	San Ysidro Drum Site	Unknown	3225 - 3245 Monument Road	No	No
83	Western Summit	Small quantity generator	3310 Monument Road	No	No

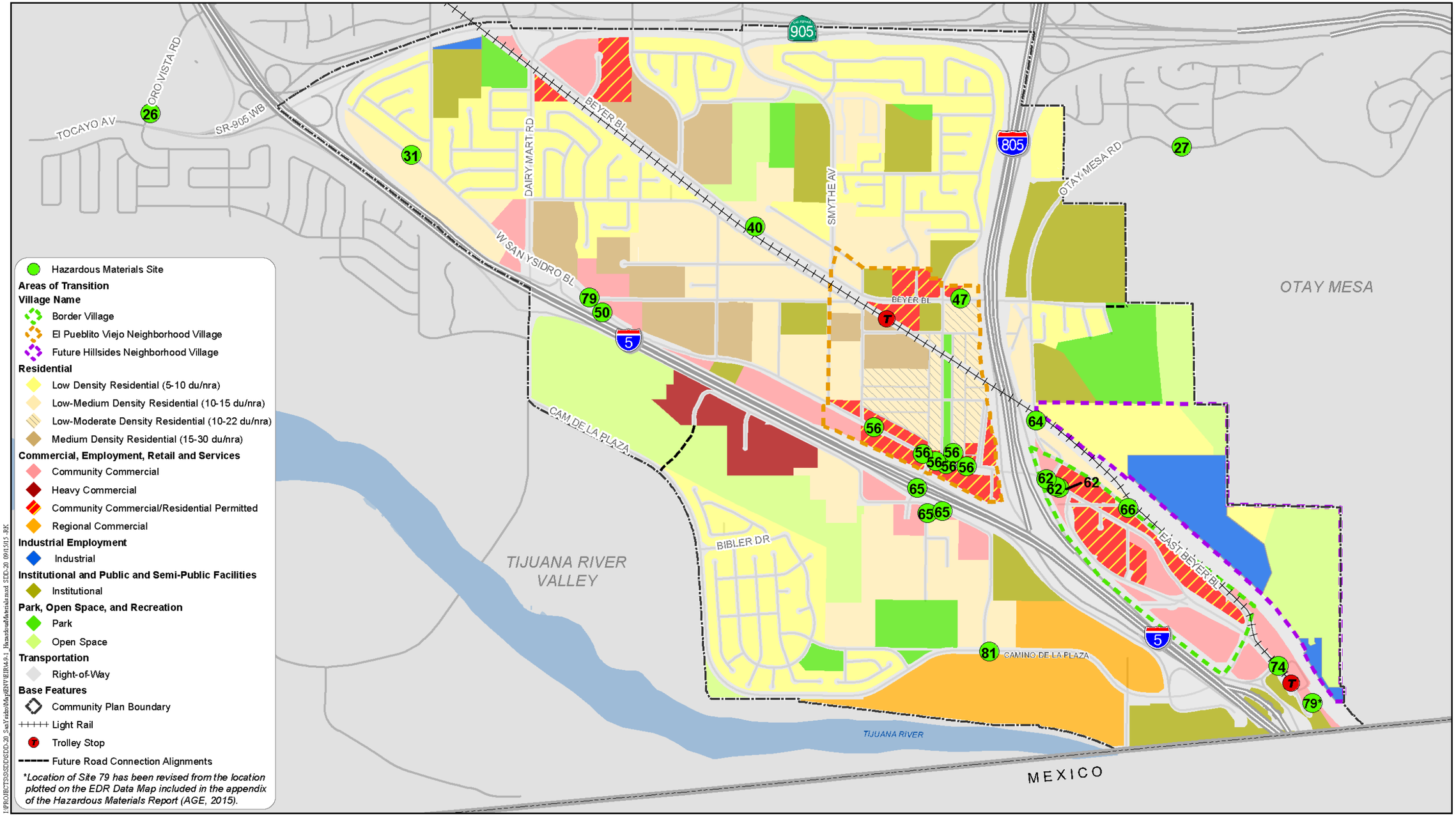

Source: AGE (2015)

Hazardous Material Site Listings With Potential Contamination Risks

SAN YSIDRO COMMUNITY PLAN UPDATE

HELIX Environmental Planning

0 1,200 Feet

SAN YSIDRO COMMUNITY PLAN UPDATE AND EL PUEBLITO VIEJO VILLAGE SPECIFIC PLAN		LOCATION MAP
PROJECT NO. 127 GS-10	ALLIED GEOTECHNICAL ENGINEERS, INC.	FIGURE 1

APPENDIX A

EDR DATA MAP AREA STUDY MAP

EDR DataMap®
Area Study

San Ysidro Community Plan Update

- Listed Sites
- Earthquake Epicenters (Richter 5 or greater)
- Search Boundary
- Roads
- Major Roads
- Waterways
- Railroads
- Contour Lines
- Pipelines
- Powerlines
- Fault Lines
- Water
- Superfund Sites
- Federal DOD Sites
- Indian Reservations BIA
- 100-Yr Flood Zones
- National Wetland Inventory

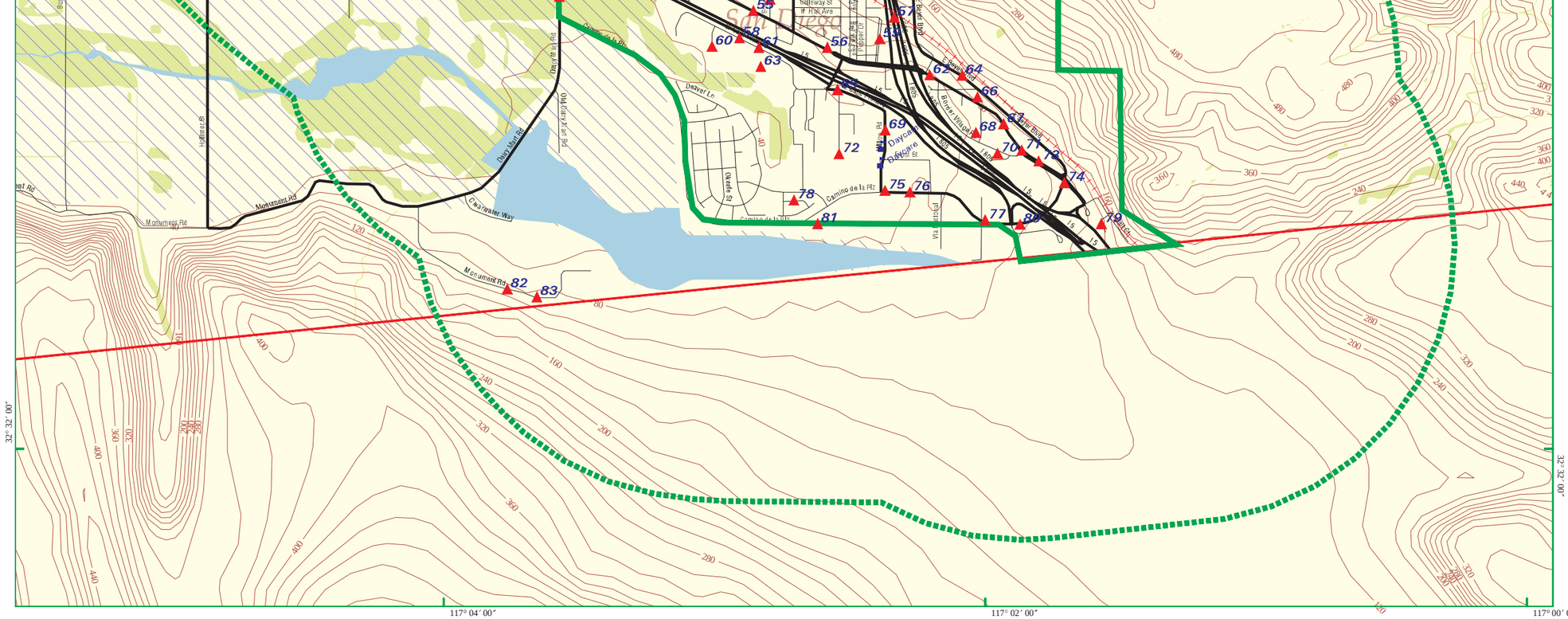

N

San Ysidro, CA

0 1/4 1/2

Scale in Miles

EDR® Environmental Data Resources, Inc

Copyright © 2012 EDR, Inc. © 2010 Tele Atlas Rel. 07/2009.

3234633.1s - 09 Jan 12

APPENDIX B

EDR DATA MAP AREA STUDY

San Ysidro Community Plan Update
San Ysidro, CA 92173

Inquiry Number: 3234633.1s
January 09, 2012

EDR DataMap™ Area Study

Environmental Data Resources Inc

440 Wheelers Farms Road
Milford, CT 06461
Toll Free: 800.352.0050
www.edrnet.com

Thank you for your business.
Please contact EDR at 1-800-352-0050
with any questions or comments.

Disclaimer - Copyright and Trademark Notice

This Report contains certain information obtained from a variety of public and other sources reasonably available to Environmental Data Resources, Inc. It cannot be concluded from this Report that coverage information for the target and surrounding properties does not exist from other sources. **NO WARRANTY EXPRESSED OR IMPLIED, IS MADE WHATSOEVER IN CONNECTION WITH THIS REPORT. ENVIRONMENTAL DATA RESOURCES, INC. SPECIFICALLY DISCLAIMS THE MAKING OF ANY SUCH WARRANTIES, INCLUDING WITHOUT LIMITATION, MERCHANTABILITY OR FITNESS FOR A PARTICULAR USE OR PURPOSE. ALL RISK IS ASSUMED BY THE USER. IN NO EVENT SHALL ENVIRONMENTAL DATA RESOURCES, INC. BE LIABLE TO ANYONE, WHETHER ARISING OUT OF ERRORS OR OMISSIONS, NEGLIGENCE, ACCIDENT OR ANY OTHER CAUSE, FOR ANY LOSS OF DAMAGE, INCLUDING, WITHOUT LIMITATION, SPECIAL, INCIDENTAL, CONSEQUENTIAL, OR EXEMPLARY DAMAGES. ANY LIABILITY ON THE PART OF ENVIRONMENTAL DATA RESOURCES, INC. IS STRICTLY LIMITED TO A REFUND OF THE AMOUNT PAID FOR THIS REPORT.** Purchaser accepts this Report "AS IS". Any analyses, estimates, ratings, environmental risk levels or risk codes provided in this Report are provided for illustrative purposes only, and are not intended to provide, nor should they be interpreted as providing any facts regarding, or prediction or forecast of, any environmental risk for any property. Only a Phase I Environmental Site Assessment performed by an environmental professional can provide information regarding the environmental risk for any property. Additionally, the information provided in this Report is not to be construed as legal advice.

Copyright 2006 by Environmental Data Resources, Inc. All rights reserved. Reproduction in any media or format, in whole or in part, of any report or map of Environmental Data Resources, Inc., or its affiliates, is prohibited without prior written permission.

EDR and its logos (including Sanborn and Sanborn Map) are trademarks of Environmental Data Resources, Inc. or its affiliates. All other trademarks used herein are the property of their respective owners.

EXECUTIVE SUMMARY

TARGET PROPERTY INFORMATION

ADDRESS

SAN YSIDRO, CA 92173
SAN YSIDRO, CA 92173

DATABASES WITH NO MAPPED SITES

No mapped sites were found in EDR's search of available ("reasonably ascertainable ") government records within the requested search area for the following databases:

FEDERAL RECORDS

NPL	National Priority List
Proposed NPL	Proposed National Priority List Sites
Delisted NPL	National Priority List Deletions
NPL LIENS	Federal Superfund Liens
LIENS 2	CERCLA Lien Information
CORRACTS	Corrective Action Report
RCRA-TSDF	RCRA - Treatment, Storage and Disposal
RCRA-CESQG	RCRA - Conditionally Exempt Small Quantity Generator
US ENG CONTROLS	Engineering Controls Sites List
US INST CONTROL	Sites with Institutional Controls
HMIRS	Hazardous Materials Information Reporting System
US CDL	Clandestine Drug Labs
US BROWNFIELDS	A Listing of Brownfields Sites
DOD	Department of Defense Sites
FUDS	Formerly Used Defense Sites
LUCIS	Land Use Control Information System
CONSENT	Superfund (CERCLA) Consent Decrees
ROD	Records Of Decision
UMTRA	Uranium Mill Tailings Sites
DEBRIS REGION 9	Torres Martinez Reservation Illegal Dump Site Locations
ODI	Open Dump Inventory
MINES	Mines Master Index File
TRIS	Toxic Chemical Release Inventory System
TSCA	Toxic Substances Control Act
SSTS	Section 7 Tracking Systems
ICIS	Integrated Compliance Information System
PADS	PCB Activity Database System
RADINFO	Radiation Information Database
RAATS	RCRA Administrative Action Tracking System
SCRD DRYCLEANERS	State Coalition for Remediation of Drycleaners Listing
US HIST CDL	National Clandestine Laboratory Register
PCB TRANSFORMER	PCB Transformer Registration Database
FEDERAL FACILITY	Federal Facility Site Information listing
COAL ASH DOE	Sleam-Electric Plan Operation Data
FEMA UST	Underground Storage Tank Listing

EXECUTIVE SUMMARY

COAL ASH EPA ..... Coal Combustion Residues Surface Impoundments List

STATE AND LOCAL RECORDS

HIST Cal-Sites ..... Historical Calsites Database
CA BOND EXP. PLAN ..... Bond Expenditure Plan
Toxic Pits ..... Toxic Pits Cleanup Act Sites
CA FID UST ..... Facility Inventory Database
LIENS ..... Environmental Liens Listing
LDS ..... Land Disposal Sites Listing
MCS ..... Military Cleanup Sites Listing
DEED ..... Deed Restriction Listing
VCP ..... Voluntary Cleanup Program Properties
WIP ..... Well Investigation Program Case List
CDL ..... Clandestine Drug Labs
RESPONSE ..... State Response Sites
HAULERS ..... Registered Waste Tire Haulers Listing
HWP ..... EnviroStor Permitted Facilities Listing
MWMP ..... Medical Waste Management Program Listing
PROC ..... Certified Processors Database
HWT ..... Registered Hazardous Waste Transporter Database

TRIBAL RECORDS

INDIAN RESERV ..... Indian Reservations
INDIAN ODI ..... Report on the Status of Open Dumps on Indian Lands
INDIAN LUST ..... Leaking Underground Storage Tanks on Indian Land
INDIAN UST ..... Underground Storage Tanks on Indian Land
INDIAN VCP ..... Voluntary Cleanup Priority Listing

EDR PROPRIETARY RECORDS

Manufactured Gas Plants ..... EDR Proprietary Manufactured Gas Plants

SURROUNDING SITES: SEARCH RESULTS

Surrounding sites were identified.

Page numbers and map identification numbers refer to the EDR Radius Map report where detailed data on individual sites can be reviewed.

Sites listed in ***bold italics*** are in multiple databases.

Unmappable (orphan) sites are not considered in the foregoing analysis.

FEDERAL RECORDS

CERCLIS: The Comprehensive Environmental Response, Compensation and Liability Information System contains data on potentially hazardous waste sites that have been reported to the USEPA by states, municipalities, private companies and private persons, pursuant to Section 103 of the Comprehensive Environmental Response, Compensation and Liability Act (CERCLA). CERCLIS contains sites which are either proposed to or on the National Priorities List (NPL) and sites which are in the screening and assessment phase for possible inclusion on the NPL.

A review of the CERCLIS list, as provided by EDR, and dated 02/25/2011 has revealed that there are 2

CERCLIS sites within the searched area.

Site	Address	Map ID	Page
USDOJ INS BORDER PATROL	***3752 BEYER BLVD***	***40***	***239***
GUERRERO NEGRO DRUMS	***OTAY-MESA BORDER CROSSI***	***56***	***546***

CERC-NFRAP: Archived sites are sites that have been removed and archived from the inventory of CERCLIS sites. Archived status indicates that, to the best of EPA's knowledge, assessment at a site has been completed and that EPA has determined no further steps will be taken to list this site on the National Priorities List (NPL), unless information indicates this decision was not appropriate or other considerations require a recommendation for listing at a later time. This decision does not necessarily mean that there is no hazard associated with a given site; it only means that, based upon available information, the location is not judged to be a potential NPL site.

A review of the CERC-NFRAP list, as provided by EDR, and dated 02/25/2011 has revealed that there is 1 CERC-NFRAP site within the searched area.

Site	Address	Map ID	Page
SAN YSIDRO DRUM SITE	3225-45 MONUMENT ROAD	82	745

RCRA-LQG: RCRAInfo is EPA's comprehensive information system, providing access to data supporting the Resource Conservation and Recovery Act (RCRA) of 1976 and the Hazardous and Solid Waste Amendments (HSWA) of 1984. The database includes selective information on sites which generate, transport, store, treat and/or dispose of hazardous waste as defined by the Resource Conservation and Recovery Act (RCRA). Large quantity generators (LQGs) generate over 1,000 kilograms (kg) of hazardous waste, or over 1 kg of acutely hazardous waste per month.

A review of the RCRA-LQG list, as provided by EDR, and dated 06/15/2011 has revealed that there are 4 RCRA-LQG sites within the searched area.

Site	Address	Map ID	Page
EXXONMOBIL OIL CORPORATION 127	3724 DEL SOL BLVD	10	88
SAN DIEGO COUNTER DRUG	2251 DAIRY MART RD	51	366
EXXONMOBIL OIL CORP 17855	120 W SAN YSIDRO BLVD	56	505
KIEWIT PACIFIC CO. SMUGGLERS G	3245 MONUMENT RD	82	742

RCRA-SQG: RCRAInfo is EPA's comprehensive information system, providing access to data supporting the Resource Conservation and Recovery Act (RCRA) of 1976 and the Hazardous and Solid Waste Amendments (HSWA) of 1984. The database includes selective information on sites which generate, transport, store, treat and/or dispose of hazardous waste as defined by the Resource Conservation and Recovery Act (RCRA). Small quantity generators (SQGs) generate between 100 kg and 1,000 kg of hazardous waste per month.

A review of the RCRA-SQG list, as provided by EDR, and dated 06/15/2011 has revealed that there are 26 RCRA-SQG sites within the searched area.

Site	Address	Map ID	Page
HOME DEPOT USA INC HD 1034	***950 DENNERY RD***	***3***	***4***
SAN DIEGO CITY POLICE SOUTHERN	***1120 TWENTY SEVENTH ST***	***6***	***66***
LAKESIDE FURNITURE MFG INC	***1225 30TH ST***	***9***	***74***

EXECUTIVE SUMMARY

Site	Address	Map ID	Page
CIRCLE K STORE #2977	***4270 DEL SOL BLVD***	***11***	***102***
SOUTH BAY PUMP STATION	***2484 GROVE AVE***	***13***	***120***
CARDIS TROLLEY PARK	1330 30TH ST	14	122
NORTH AMERICAN COMMUNICATIONS	***1330 30TH ST***	***14***	***124***
QED SYSTEMS INC MISG PAC	***1330 30TH ST***	***14***	***126***
CONTRACT SYSTEMS ASSOC	***1330 30TH ST***	***14***	***128***
HASBRO SAN DIEGO	***1424 30TH ST STE A***	***17***	***140***
DYNCORP STSTEM SVC	***3137 BEYER BLVD SUITE A***	***18***	***141***
PERFORMANCE PLASTICS INCORPORA	***1602 PRECISION PARK LAN***	***23***	***163***
USDOJ INS BORDER PATROL	***3752 BEYER BLVD***	***40***	***219***
USDOJ INS BORDER PATROL	***3752 BEYER BLVD***	***40***	***239***
RAINBOW CLEANERS	***2004 DAIRY MART RD #121***	***41***	***257***
PACIFIC BELL	***3930 BEYER BOULEVARD***	***43***	***262***
SAN YSIDRO HEALTH CENTER	***4004 BEYER BOULEVARD***	***46***	***277***
SDCTY S BAY WATER REC PLANT	***2411 DAIRY MART ROAD***	***51***	***332***
COUNTERDRUG	2251 DIARY MART RD	51	378
MAGIC FLOW CLEANERS NO 4	***416 W SAN YSIDRO BLVD***	***52***	***409***
SHELL BRANDED GASOLINE SERVICE	108 W SAN YSIDRO BLVD	56	472
SHELL OIL CO	108 W SAN YSIDRO @ SYCA	56	497
CHEVRON STATION NO 95195	***220 SYCAMORE RD***	***65***	***636***
SAN YSIDRO CLEANERS	***199 VIRGINIA AVENUE***	***68***	***680***
GREYHOUND BUS STATION	799 E SAN YSIDRO BLVD	79	735
WESTERN SUMMIT	***3310 MONUMENT RD***	***83***	***746***

RCRA-NonGen: RCRAInfo is EPA's comprehensive information system, providing access to data supporting the Resource Conservation and Recovery Act (RCRA) of 1976 and the Hazardous and Solid Waste Amendments (HSWA) of 1984. The database includes selective information on sites which generate, transport, store, treat and/or dispose of hazardous waste as defined by the Resource Conservation and Recovery Act (RCRA). Non-Generators do not presently generate hazardous waste.

A review of the RCRA-NonGen list, as provided by EDR, and dated 06/15/2011 has revealed that there are 6 RCRA-NonGen sites within the searched area.

Site	Address	Map ID	Page
CRYSTAL BLUE ENVIRONMENTAL	***3162 CAMINO ALETA***	***2***	***3***
MINA INTERNATIONAL GROUP INC	***3055 BEYER BLVD***	***15***	***133***
HD SUPPLY REPAIR AND REMODEL C	***1601 PRECISION PARK LN***	***23***	***173***
SOUTH BAY INTL WW TREATMENT PL	***2415 DAIRY MART RD***	***51***	***314***
PACIFIC BELL	***183 SAN YSIDRO BOULEVAR***	***56***	***439***
CASMET TRUCKING INCORPORATED	***223 VIA SAN YSIDRO SUIT***	***65***	***651***

ERNS: The Emergency Response Notification System records and stores information on reported releases of oil and hazardous substances. The source of this database is the U.S. EPA.

A review of the ERNS list, as provided by EDR, and dated 10/03/2011 has revealed that there are 4 ERNS sites within the searched area.

Site	Address	Map ID	Page
108 W SAN YSIDRO BLVD	108 W SAN YSIDRO BLVD	56	471
320 BOLTON HALL RD.	320 BOLTON HALL RD.	62	574
444 E. SAN YSIDRO	444 E. SAN YSIDRO	66	654

EXECUTIVE SUMMARY

Site	Address	Map ID	Page
3837 CORAL CREST WAY	3837 CORAL CREST WAY	78	723

Department of Transporation, Office of Pipeline Safety Incident and Accident data.

A review of the DOT OPS list, as provided by EDR, and dated 07/29/2011 has revealed that there is 1 DOT OPS site within the searched area.

Site	Address	Map ID	Page
Not reported	SMYTHE AVE & BEYER BLVD	43	267

FTTS: FTTS tracks administrative cases and pesticide enforcement actions and compliance activities related to FIFRA, TSCA and EPCRA (Emergency Planning and Community Right-to-Know Act) over the previous five years. To maintain currency, EDR contacts the Agency on a quarterly basis.

A review of the FTTS list, as provided by EDR, and dated 04/09/2009 has revealed that there are 2 FTTS sites within the searched area.

Site	Address	Map ID	Page
SAN YSIDRO SD	***4350 OTAY MESA RD***	***29***	***201***
LA POSADA APARTMENTS	***135 AVERIL RD***	***52***	***413***

HIST FTTS: A complete administrative case listing from the FIFRA/TSCA Tracking System (FTTS) for all ten EPA regions. The information was obtained from the National Compliance Database (NCDB). NCDB supports the implementation of FIFRA (Federal Insecticide, Fungicide, and Rodenticide Act) and TSCA (Toxic Substances Control Act). Some EPA regions are now closing out records. Because of that, and the fact that some EPA regions are not providing EPA Headquarters with updated records, it was decided to create a HIST FTTS database. It included records that may not be included in the newer FTTS database updates. This database is no longer updated.

A review of the HIST FTTS list, as provided by EDR, and dated 10/19/2006 has revealed that there are 2 HIST FTTS sites within the searched area.

Site	Address	Map ID	Page
SAN YSIDRO SD	***4350 OTAY MESA RD***	***29***	***201***
LA POSADA APARTMENTS	***135 AVERIL RD***	***52***	***413***

MLTS: The Material Licensing Tracking System is maintained by the Nuclear Regulatory Commission and contains a list fo approximately 8,100 sites which possess or use radioactive materials and are subject to NRC licensing requirements.

A review of the MLTS list, as provided by EDR, and dated 06/21/2011 has revealed that there is 1 MLTS site within the searched area.

EXECUTIVE SUMMARY

Site	Address	Map ID	Page
INTERNATIONAL BOUNDARY & WATER	2225 DAIRY MART ROAD	51	402

FINDS: The Facility Index System contains both facility information and "pointers" to other sources of information that contain more detail. These include: RCRIS; Permit Compliance System (PCS); Aerometric Information Retrieval System (AIRS); FATES (FIFRA [Federal Insecticide Fungicide Rodenticide Act] and TSCA Enforcement System, FTTS [FIFRA/TSCA Tracking System]; CERCLIS; DOCKET (Enforcement Docket used to manage and track information on civil judicial enforcement cases for all environmental statutes); Federal Underground Injection Control (FURS); Federal Reporting Data System (FRDS); Surface Impoundments (SIA); TSCA Chemicals in Commerce Information System (CICS); PADS; RCRA-J (medical waste transporters/disposers); TRIS; and TSCA. The source of this database is the U.S. EPA/NTIS.

A review of the FINDS list, as provided by EDR, and dated 04/14/2010 has revealed that there are 51 FINDS sites within the searched area.

Site	Address	Map ID	Page
CRYSTAL BLUE ENVIRONMENTAL	***3162 CAMINO ALETA***	***2***	***3***
HOME DEPOT USA INC HD 1034	***950 DENNERY RD***	***3***	***4***
SAN DIEGO CITY POLICE SOUTHERN	***1120 TWENTY SEVENTH ST***	***6***	***66***
LAKESIDE FURNITURE MFG INC	***1225 30TH ST***	***9***	***74***
MOBIL / DEL SOL BLVD	***3724 DEL SOL BL***	***10***	***85***
CIRCLE K STORE #2977	***4270 DEL SOL BLVD***	***11***	***102***
SOUTH BAY PUMP STATION	***2484 GROVE AVE***	***13***	***120***
QED SYSTEMS INC MISG PAC	***1330 30TH ST***	***14***	***126***
CONTRACT SYSTEMS ASSOC	***1330 30TH ST***	***14***	***128***
HASBRO SAN DIEGO	***1424 30TH ST STE A***	***17***	***140***
DYNCORP STSTEM SVC	***3137 BEYER BLVD SUITE A***	***18***	***141***
CALTRANS OTAY, LANNY CHRONERT,	***3310 BEYER BLVD***	***23***	***158***
PERFORMANCE PLASTICS INCORPORA	***1602 PRECISION PARK LAN***	***23***	***163***
HD SUPPLY REPAIR AND REMODEL C	***1601 PRECISION PARK LN***	***23***	***173***
SAN YSIDRO SD	***4350 OTAY MESA RD***	***29***	***201***
LA MIRADA ELEMENTARY	222 AVENIDA DE LA MADRI	35	212
SMYTHE ELEMENTARY	1880 SMYTHE ST.	36	213
SAN YSIDRO BORDER PATROL STATI	3752 BEYER BLVD.	40	219
USDOJ INS BORDER PATROL	***3752 BEYER BLVD***	***40***	***219***
RAINBOW CLEANERS	***2004 DAIRY MART RD #121***	***41***	***257***
PACIFIC BELL	***3930 BEYER BOULEVARD***	***43***	***262***
SAN YSIDRO HEALTH CENTER	***4004 BEYER BOULEVARD***	***46***	***277***
SOUTHLAND / SAN YSIDRO	***4210 BEYER BL***	***47***	***288***
SUNSET ELEMENTARY	3825 SUNSET AVE.	48	292
BEYER ELEMENTARY	2312 E. BEYER BLVD.	49	295
ARCO #6075	779 SAN YSIDRO BL W	50	300
SOUTH BAY INTL WW TREATMENT PL	***2415 DAIRY MART RD***	***51***	***314***
SOUTH BAY WATER RECLAM PLANT	2411 DAIRY MART ROAD	51	326
SDCTY S BAY WATER REC PLANT	***2411 DAIRY MART ROAD***	***51***	***332***
SAN DIEGO COUNTER DRUG	2251 DAIRY MART RD	51	374
COUNTERDRUG	2251 DIARY MART RD	51	379
SOUTH BAY WRP	2225 DAIRY MART RD	51	404
MAGIC FLOW CLEANERS NO 4	***416 W SAN YSIDRO BLVD***	***52***	***409***
LA POSADA APARTMENTS	***135 AVERIL RD***	***52***	***413***
PACIFIC BELL	***183 SAN YSIDRO BOULEVAR***	***56***	***439***
UNOCAL / SAN YSIDRO	***121 SAN YSIDRO BL E***	***56***	***458***
SHELL BRANDED GASOLINE SERVICE	108 W SAN YSIDRO BLVD	56	473
CHEVRON / SAN YSIDRO BLVD	***104 SAN YSIDRO BL W***	***56***	***489***

EXECUTIVE SUMMARY

Site	Address	Map ID	Page
EXXON #1042	108 SAN YSIDRO BL W	56	495
EQUILON ENTERPRISES	108 W SAN YSIDRO @ SYCA	56	495
EXXONMOBIL OIL CORP 17855	120 W SAN YSIDRO BLVD	56	516
MOBIL / SAN YSIDRO BLVD	***120 SAN YSIDRO BL W***	***56***	***519***
GUERRERO NEGRO DRUMS	***OTAY-MESA BORDER CROSSI***	***56***	***546***
ARCO #6086	***301 SAN YSIDRO BL E***	***62***	***595***
CHEVRON STATION NO 95195	***220 SYCAMORE RD***	***65***	***636***
CASMET TRUCKING INCORPORATED	***223 VIA SAN YSIDRO SUIT***	***65***	***651***
KRAGEN AUTO PARTS #1039	4550 BORDER VILLAGE RD	68	678
SAN YSIDRO CLEANERS	***199 VIRGINIA AVENUE***	***68***	***680***
WILLOW ELEMENTARY	226 WILLOW ST.	69	682
USDA ANIMAL & PLANT HEALTH INS	720 SAN YSIDRO BL E	74	703
WESTERN SUMMIT	***3310 MONUMENT RD***	***83***	***746***

STATE AND LOCAL RECORDS

SCH: This category contains proposed and existing school sites that are being evaluated by DTSC for possible hazardous materials contamination. In some cases, these properties may be listed in the CalSites category. depending on the level of threat to public health and safety or the. environment they pose.

A review of the SCH list, as provided by EDR, and dated 11/07/2011 has revealed that there is 1 SCH site within the searched area.

Site	Address	Map ID	Page
SUNSET ELEMENTARY SCHOOL	***3825 SUNSET LANE***	***48***	***293***

SWF/LF: The Solid Waste Facilities/Landfill Sites records typically contain an inventory of solid waste disposal facilities or landfills in a particular state. The data come from the Integrated Waste Management Board's Solid Waste Information System (SWIS) database.

A review of the SWF/LF list, as provided by EDR, and dated 11/21/2011 has revealed that there is 1 SWF/LF site within the searched area.

Site	Address	Map ID	Page
AT&T WIRELESS #314	***3310 BEYER BLVD***	***23***	***158***

WDS: California Water Resources Control Board - Waste Discharge System.

A review of the WDS list, as provided by EDR, and dated 06/19/2007 has revealed that there are 4 WDS sites within the searched area.

Site	Address	Map ID	Page
SAN YSIDRO SD	***4350 OTAY MESA RD***	***29***	***201***
SOUTH BAY WATER RECLAM PLANT	***2411 DAIRY MART ROAD***	***51***	***337***
SOUTH BAY INTERNATIONAL WTP	***2225 DAIRY MART ROAD***	***51***	***379***
SAN YSIDRO/ BEYER BLVD PROJECT	SAN YSIDRO/ BEYER BOULE	74	704

EXECUTIVE SUMMARY

WMUDS/SWAT: The Waste Management Unit Database System is used for program tracking and inventory of waste management units. The source is the State Water Resources Control Board.

A review of the WMUDS/SWAT list, as provided by EDR, and dated 04/01/2000 has revealed that there is 1 WMUDS/SWAT site within the searched area.

Site	Address	Map ID	Page
CORAL GATES & SOIL DISPOSAL	CAMINO DE LA PLAZA-SAN	75	706

NPDES: A listing of NPDES permits, including stormwater.

A review of the NPDES list, as provided by EDR, and dated 11/21/2011 has revealed that there are 14 NPDES sites within the searched area.

Site	Address	Map ID	Page
SAN YSIDRO SD	***4350 OTAY MESA RD***	***29***	***201***
LA MIRADA JOINT USE IMPROVEMEN	222 AVENIDA DE LA MADRI	35	212
VERBENA FAMILY APARTMENTS	3774 BEYER BLVD	40	218
MATERNAL & CHILD HEALTH CENTER	4050 BEYER BLVD	46	271
SOUTH BAY WATER RECLAM PLANT	***2411 DAIRY MART ROAD***	***51***	***337***
SOUTH BAY INTERNATIONAL WTP	***2225 DAIRY MART ROAD***	***51***	***379***
EL PEDREGAL APARTMENTS	104 AVERIL RD	52	411
YES WE CAN RECYCLE	***388 W CALLE PRIMERA***	***58***	***556***
UNION AUTO WRECKING	511 E SAN YSIDRO BLVD #	66	652
SAN DIEGO & IMPERIAL VALLEY RR	***2711 E BEYER BLVD***	***66***	***657***
SAN YSIDRO SCHOOL DISTRICT WIL	***226 WILLOW RD***	***69***	***682***
SAN YSIDRO LAND PORT OF ENTRY	***720 E SAN YSIDRO BLVD***	***74***	***696***
SAN YSIDRO LAND PORT OF ENTRY	***720 E SAN YSIDRO BLVD***	***74***	***700***
LAS AMERICAS DEVELOPMENT	***4211 CAMINO DE LA PLAZA***	***81***	***737***

Cortese: The sites for the list are designated by the State Water Resource Control Board (LUST), the Integrated Waste Board (SWF/LS), and the Department of Toxic Substances Control (Cal-Sites). This listing is no longer updated by the state agency.

A review of the Cortese list, as provided by EDR, and dated 11/30/2011 has revealed that there is 1 Cortese site within the searched area.

Site	Address	Map ID	Page
SOUTH BAY IWTP	***2225 DAIRY MART***	***51***	***402***

HIST CORTESE: The sites for the list are designated by the State Water Resource Control Board [LUST], the Integrated Waste Board [SWF/LS], and the Department of Toxic Substances Control [CALSITES].

A review of the HIST CORTESE list, as provided by EDR, and dated 04/01/2001 has revealed that there are 19 HIST CORTESE sites within the searched area.

Site	Address	Map ID	Page
MOBIL SERVICE STATION #18	***2505 CORONADO***	***5***	***13***
SHELL OIL SERVICE STATION	***2485 CORONADO***	***5***	***19***

EXECUTIVE SUMMARY

Site	Address	Map ID	Page
CHEVRON SERVICE STATION	***2432 CORONADO***	***5***	***40***
B & B WHOLESALERS	2512 CORONADO	5	56
MOBIL SEVICE STATION #18-	3724 DEL SOL	10	90
7-ELEVEN STORE #27771	***1771 ORO VISTA RD***	***26***	***184***
COMMUNICATIONS TOWERS- SD	4515 OTAY MESA	33	211
ARCO PRODUCTS COMPANY	779 SAN YSIDRO	50	297
SOUTH BAY IWTP	***2225 DAIRY MART***	***51***	***402***
SHELL SERVICE STATION #	***108 SAN YSIDRO***	***56***	***494***
MOBIL SERVICE STATION #19	***120 SAN YSIDRO***	***56***	***503***
CHEVRON PRODUCTS COMPANY	104 SAN YSIDRO	56	529
CITY OF S.D. FIRE STATION	179 SAN YSIDRO	56	543
TEXACO SERVICE STATION	***314 SAN YSIDRO***	***62***	***577***
ARCO SERVICE STATION #608	***301 SAN YSIDRO***	***62***	***594***
SEVEL'S GARAGE	***299 SAN YSIDRO***	***62***	***624***
SEVEL GARAGE & SERVICE ST	***299 SAN YSIDRO***	***62***	***625***
CHEVRON #9-5195	***220 SYCAMORE***	***65***	***641***
SAN DIEGO & IMPERIAL VALL	***2711 BEYER***	***66***	***667***

SWRCY: A listing of recycling facilities in California.

A review of the SWRCY list, as provided by EDR, and dated 09/08/2011 has revealed that there are 3 SWRCY sites within the searched area.

Site	Address	Map ID	Page
PICADOR RECYCLING	***1270 PICADOR BLVD***	***8***	***71***
SAVE THE PLANET RECYCLING CENT	3137 BEYER BLVD STE B	18	142
YES WE CAN RECYCLE	***388 W CALLE PRIMERA***	***58***	***556***

LUST: The Leaking Underground Storage Tank Incident Reports contain an inventory of reported leaking underground storage tank incidents. The data come from the State Water Resources Control Board Leaking Underground Storage Tank Information System.

A review of the LUST list, as provided by EDR, and dated 11/10/2011 has revealed that there are 46 LUST sites within the searched area.

Site	Address	Map ID	Page
MOBIL SERVICE STATION (08-FQN) Status: Completed - Case Closed	***2505 CORONADO AVE***	***5***	***15***
MOBIL SERVICE STATION #18-FQN	2505 CORONADO AVE	5	18
ABRAHIM & SONS OIL/SHELL Status: Open - Site Assessment	***2485 CORONADO AVE***	***5***	***33***
CORONADO SHELL SERVICE STATION	***2485 CORONADO AVE***	***5***	***35***
CHEVRON SERVICE STATION	2432 CORONADO AVE	5	40
BERNIE WICKS CHEVRON Status: Completed - Case Closed	***2432 CORONADO AVE***	***5***	***50***
P S AUTO ELECTRIC Status: Completed - Case Closed	***2512 CORONADO AV***	***5***	***53***
B & B WHOLESALE	***2512 CORONADO AVE***	***5***	***56***

EXECUTIVE SUMMARY

Site	Address	Map ID	Page
EXXONMOBIL OIL CORPORATION #12	***3724 DEL SOL BLVD***	***10***	***78***
MOBIL SEVICE STATION #18-G3V	3724 DEL SOL BLVD	10	84
MOBIL SERVICE STATION (8-G3V)	***3724 DEL SOL BLVD***	***10***	***90***
Status: Completed - Case Closed			
Status: Completed - Case Closed			
CIRCLE K STORES INC DC36	***1291 HOLLISTER ST***	***12***	***107***
Status: Completed - Case Closed			
SOUTHWEST MIDDLE SCHOOL	***2710 IRIS AV***	***20***	***147***
Status: Completed - Case Closed			
7-ELEVEN STORE #27771	***1771 ORO VISTA RD***	***26***	***184***
7-ELEVEN FOOD STORE #27771	***1771 ORO VISTA RD***	***26***	***188***
Status: Open - Remediation			
SDCTY-GEN SER,SAN YSIDRO COMM	***4515 OTAY MESA RD***	***27***	***196***
Status: Completed - Case Closed			
76 STATION #6412	1221 SAN YSIDRO BLVD	31	206
US BORDER PATROL	***3752 BEYER BLVD***	***40***	***221***
Status: Completed - Case Closed			
ARCO STATION #6075	779 SAN YSIDRO BLVD W	50	298
ARCO #6075	***779 SAN YSIDRO BL***	***50***	***300***
Status: Completed - Case Closed			
Status: Completed - Case Closed			
SAN YSIDRO CHEVRON	104 WEST SAN YSIDRO BLV	56	441
Status: Open - Site Assessment			
SAN YSIDRO CHEVRON	***104 W SAN YSIDRO BL***	***56***	***442***
Status: Completed - Case Closed			
Status: Completed - Case Closed			
**Additional key fields are available in the Map Findings section*			
UNOCAL SERV STATION #641231171	***121 E SAN YSIDRO BL***	***56***	***468***
Status: Open - Remediation			
SAN YSIDRO EXXON	***108 W SAN YSIDRO BL***	***56***	***477***
Status: Open - Site Assessment			
CHEVRON PRODUCTS COMPANY	104 SAN YSIDRO BLVD W	56	489
CHEVRON SERVICE STATION 9-2318	104 SAN YSIDRO BLVD W	56	493
SHELL SERVICE STATION #	***108 SAN YSIDRO***	***56***	***494***
MOBIL OIL CORPORATION	***120 W SAN YSIDRO BL***	***56***	***506***
Status: Open - Site Assessment			
MOBIL SERVICE STATION #19D4D	120 SAN YSIDRO BLVD W	56	517
CITY OF S.D. FIRE STATION #29	179 SAN YSIDRO BLVD W	56	535
CITY OF SAN DIEGO/FIRE DEPT	***179 W SAN YSIDRO BLVD***	***56***	***535***
Status: Open - Remediation			
TEXACO SERVICE STATION	***314 SAN YSIDRO***	***62***	***577***
TEXACO REFINING & MARKETING	***314 E SAN YSIDRO BL***	***62***	***578***
Status: Open - Site Assessment			
ST. CLAIR'S ARCO	301 SAN YSIDRO BLVD E	62	593
ARCO SERVICE STATION #608	***301 SAN YSIDRO***	***62***	***594***
ST CLAIR ENTERPRISE INC/ARCO	***301 E SAN YSIDRO BL***	***62***	***605***
Status: Open - Remediation			
Status: Completed - Case Closed			
SEVEL'S 24 HOUR	***299 E SAN YSIDRO BL***	***62***	***619***
Status: Completed - Case Closed			
Status: Completed - Case Closed			

EXECUTIVE SUMMARY

Site	Address	Map ID	Page
SEVEL'S GARAGE	***299 SAN YSIDRO***	***62***	***624***
SEVEL GARAGE & SERVICE ST	***299 SAN YSIDRO***	***62***	***625***
CHEVRON #9-5195	220 SYCAMORE RD E	65	639
CHEVRON #95195	***220 E SYCAMORE RD***	***65***	***643***
Status: Completed - Case Closed			
GENE'S EXPRESS	***120 W CALLE PRIMERA***	***65***	***650***
Status: Open - Site Assessment			
SAN DIEGO & IMPERIAL VALLEY RR	***2711 E BEYER BL***	***66***	***654***
Status: Completed - Case Closed			
SAN DIEGO & IMPERIAL VALL	***2711 BEYER***	***66***	***667***
FORMER RED CAB	***803 E SAN YSIDRO BLVD***	***79***	***730***
Status: Open - Site Assessment			
LAS AMERICAS DEVELOPMENT	***4211 CAMINO DE LA PLAZA***	***81***	***737***
Status: Completed - Case Closed			

SLIC: SLIC Region comes from the California Regional Water Quality Control Board.

A review of the SLIC list, as provided by EDR, and dated 11/10/2011 has revealed that there are 8 SLIC sites within the searched area.

Site	Address	Map ID	Page
CIRCLE K STORES INC DC36	***1291 HOLLISTER ST***	***12***	***114***
Facility Status: Completed - Case Closed			
US BORDER PATROL	***3752 BEYER BLVD***	***40***	***221***
Facility Status: Completed - Case Closed			
Facility Status: Completed - Case Closed			
DAIRY MART SHOPPING CENTER	***2004 DAIRY MART RD***	***41***	***255***
Facility Status: Completed - Case Closed			
SAN YSIDRO HEALTH CENTER	4004 BEYER BL	46	279
Facility Status: Open - Site Assessment			
NORTH CHOLLAS BURN SITE	2470 CAMINITO CHOLLAS	51	315
TEXACO REFINING & MARKETING	***314 E SAN YSIDRO BL***	***62***	***578***
Facility Status: Completed - Case Closed			
SDCTY-POLICE SOUTHERN	***663 E SAN YSIDRO BL***	***73***	***693***
Facility Status: Completed - Case Closed			
Facility Status: Completed - Case Closed			
SAN YSIDRO LAND PORT OF ENTRY	720 EAST SAN YSIDRO BOU	74	701
Facility Status: Open - Site Assessment			

EXECUTIVE SUMMARY

UST: The Underground Storage Tank database contains registered USTs. USTs are regulated under Subtitle I of the Resource Conservation and Recovery Act (RCRA). The data come from the State Water Resources Control Board's Hazardous Substance Storage Container Database.

A review of the UST list, as provided by EDR, and dated 11/10/2011 has revealed that there are 22 UST sites within the searched area.

Site	Address	Map ID	Page
MOBIL SERVICE STATION (08-FQN)	***2505 CORONADO AVE***	***5***	***15***
ABRAHIM & SONS OIL/SHELL	***2485 CORONADO AVE***	***5***	***33***
BERNIE WICKS CHEVRON	***2432 CORONADO AVE***	***5***	***50***
SDCTY-POLICE SOUTHERN	***1120 27TH ST***	***6***	***58***
MOBIL SERVICE STATION (8-G3V)	***3724 DEL SOL BLVD***	***10***	***90***
7-ELEVEN STORE #13588	***1285 PICADOR BLVD***	***10***	***95***
CIRCLE K STORES INC DC36	***1291 HOLLISTER ST***	***12***	***107***
DIAZ AUTO REPAIR	***3185 BEYER BLVD***	***19***	***143***
7-ELEVEN FOOD STORE #27771	***1771 ORO VISTA RD***	***26***	***188***
US BORDER PATROL GAR. & MAINT	3752 BEYER BLVD	40	218
PACIFIC BELL SNYSCA12/D3288	3930 BEYER BLVD	43	267
7-ELEVEN FOOD STORE #26909	4210 BEYER BLVD	47	292
ARCO #6075	779 W SAN YSIDRO BLVD #	50	299
SAN YSIDRO CHEVRON	***104 W SAN YSIDRO BLVD***	***56***	***446***
UNOCAL SERV STATION #641231171	121 E SAN YSIDRO BLVD	56	461
SAN YSIDRO EXXON	108 W SAN YSIDRO BLVD	56	473
MOBIL OIL CORPORATION	***120 W SAN YSIDRO BLVD***	***56***	***513***
SDCTY-FIRE STATION #29	179 W SAN YSIDRO BLVD	56	539
TEXACO REFINING & MARKETING	314 E SAN YSIDRO BLVD	62	593
CHEVRON #95195	220 SYCAMORE RD	65	639
GENE'S EXPRESS	120 E CALLE PRIMERA	65	649
SAN DIEGO & IMPERIAL VALLEY RR	***2711 E BEYER BL***	***66***	***654***

HIST UST: Historical UST Registered Database.

A review of the HIST UST list, as provided by EDR, and dated 10/15/1990 has revealed that there are 21 HIST UST sites within the searched area.

Site	Address	Map ID	Page
SALOMINO ROSAS	3724 DEL SOL BLVD.	10	77
CIRCLE K STORE #2977	***4270 DEL SOL BLVD***	***11***	***102***
KENNER PRODUCTS	1366-30TH STREET	16	136
I.N.S. U.S. BORDER PATROL	***3752 BEYER BLVD***	***40***	***225***
PACIFIC BELL	***3930 BEYER BOULEVARD***	***43***	***262***
7-ELEVEN FOOD STORE #13589	4230 BEYER BLVD	47	280
FRANCES L BROADWAY	***779 W SAN YSIDRO BLVD***	***50***	***310***
92318	***104 W SAN YSIDRO BLVD***	***56***	***449***
JAMES A. MERRILL, INC.	***108 W SAN YSIDRO BLVD***	***56***	***474***
STATION # 6412	121 SAN YSIDRO BLVD	56	488
JORGE GARCIABUENO	***120 W SAN YSIDRO BLVD***	***56***	***501***
CITY OF SAN DIEGO/FIRE DEPT	***179 W SAN YSIDRO BLVD***	***56***	***535***
UNION OIL SERVICE STATION #624	CYPRESS AND BOLTON HALL	56	554
JESSE DE LA TORRE	***301 E SAN YSIDRO BLVD***	***62***	***599***
JESS ARCO SERVICE	301 E SAN YSIDRO BLVD	62	614
SEVEL GARAGE & SERVICE STATION	***299 E SAN YSIDRO BLVD***	***62***	***616***
95195	***220 SYCAMORE RD***	***65***	***631***
SAN DIEGO & IMPERIAL VALLEY RA	BEYER BLVD & BOLTON HAL	66	671

Site	Address	Map ID	Page
POLICE DE PARTMENT	663 E SAN YSIDRO BLVD	73	692
SAN DIEGO BORDER STATION	720 E SAN YSIDRO BLVD	74	700
KMART ENTERPRISES	***4330 CAMINO DE LA PLZ***	***76***	***713***

SWEEPS UST: Statewide Environmental Evaluation and Planning System. This underground storage tank listing was updated and maintained by a company contacted by the SWRCB in the early 1990's. The listing is no longer updated or maintained. The local agency is the contact for more information on a site on the SWEEPS list.

A review of the SWEEPS UST list, as provided by EDR, and dated 06/01/1994 has revealed that there are 27 SWEEPS UST sites within the searched area.

Site	Address	Map ID	Page
MOBIL SERVICE STATION (08-FQN)	***2505 CORONADO AVE***	***5***	***15***
CORONADO SHELL SERVICE STATION	***2485 CORONADO AVE***	***5***	***35***
BERNIE WICKS CHEVRON	***2432 CORONADO AVE***	***5***	***50***
MOBIL SERVICE STATION (8-G3V)	***3724 DEL SOL BLVD***	***10***	***90***
7-ELEVEN STORE #13588	***1285 PICADOR BLVD***	***10***	***95***
CIRCLE K STORE #2977	***4270 DEL SOL BLVD***	***11***	***102***
CIRCLE K STORES INC DC36	***1291 HOLLISTER ST***	***12***	***107***
WEBER DISTRIBUTION	***1366 30TH ST***	***16***	***136***
DIAZ AUTO REPAIR	***3185 BEYER BLVD***	***19***	***143***
SOUTHWEST JR HIGH	2719 IRIS AVE	20	146
7-ELEVEN STORE #27771	***1771 ORO VISTA RD***	***26***	***184***
I.N.S. U.S. BORDER PATROL	***3752 BEYER BLVD***	***40***	***225***
PACIFIC BELL SNYSCA12/D3288	3930 BEYER RD	43	267
7-ELEVEN STORE # 26909	***4210 BEYER BLVD***	***47***	***281***
FRANCES L BROADWAY	779 SAN YSIDRO BLVD 607	50	309
SAN YSIDRO CHEVRON	***104 W SAN YSIDRO BLVD***	***56***	***446***
UNOCAL SERV STATION #6412	***121 E SAN YSIDRO BLVD***	***56***	***467***
JAMES A. MERRILL, INC.	***108 W SAN YSIDRO BLVD***	***56***	***474***
MOBIL OIL CORPORATION	***120 W SAN YSIDRO BLVD***	***56***	***513***
SDCTY-FIRE STATION #29	***179 W SAN YSIDRO BLVD***	***56***	***539***
ST CLAIR ENTERPRISE INC/ARCO	301 E SAN YSIDRO BLVD 6	62	602
SEVEL GARAGE & SERVICE STATION	***299 E SAN YSIDRO BLVD***	***62***	***616***
CHEVRON #95195	220 E SYCAMORE RD	65	635
SDCTY-POLICE SOUTHERN	***663 E SAN YSIDRO BL***	***73***	***693***
SAN YSIDRO LAND PORT OF ENTRY	***720 E SAN YSIDRO BLVD***	***74***	***700***
KENNEDY'S FIRESTONE	4520 CAMINO DE LA PLZ	77	721
RED CAB CO OF SD INC	803 E SAN YSIDRO BLVD	79	729

CHMIRS: The California Hazardous Material Incident Report System contains information on reported hazardous material incidents, i.e., accidental releases or spills. The source is the California Office of Emergency Services.

A review of the CHMIRS list, as provided by EDR, and dated 12/31/2010 has revealed that there are 27 CHMIRS sites within the searched area.

Site	Address	Map ID	Page
FOREST GLEN RD W OF PICADOR	***SAN DIEGO***	***7***	***67***

EXECUTIVE SUMMARY

Site	Address	Map ID	Page
AT&T WIRELESS #314	***3310 BEYER BLVD***	***23***	***158***
Not reported	4350 OTAY MESA ROAD	29	205
Not reported	1897 VIA ENCATADORAS	37	213
Not reported	1010 W. SAN YSIDRO BLVD	42	261
Not reported	2255 ENCHANTED LANE	49	295
Date Completed: 20-SEP-91			
Not reported	2411 DAIRY MART RD.	51	320
Not reported	2415 DAIRY MART ROAD	51	326
Not reported	2411 DAIRY MART ROAD	51	328
Not reported	2411 DAIRY MART RD.	51	331
SDCTY S BAY WATER REC PLANT	***2411 DAIRY MART ROAD***	***51***	***332***
SOUTH BAY WATER RECLAM PLANT	***2411 DAIRY MART ROAD***	***51***	***337***
Not reported	125 AVERIL RD.	52	411
Not reported	240 PEPPER DR.	53	413
Not reported	246 PEPPER DR	53	415
Not reported	2344 SMYTHE AVE	54	417
Not reported	805 SB @ SAN YSIDRO BLV	56	437
Date Completed: 11-AUG-89			
Not reported	120 WEST SAN YSIDRO	56	516
Not reported	120 WEST SAN YSIDRO	56	518
Not reported	338 WEST CALLE PRIMERA	61	571
Not reported	320 BOLTON HALL ROAD	62	572
Date Completed: 01-OCT-90			
Not reported	330 CALLE PRIMERA #N	63	629
Date Completed: 06-JUN-88			
Not reported	444 EAST SAN YSIDRO BLV	66	653
Date Completed: 07-SEP-90			
Not reported	670 E. SAN YSIDRO BL	74	704
Date Completed: 17-JUL-89			
Not reported	4575 CAMINO DE LA PLAZA	77	716
Date Completed: 16-NOV-88			
Not reported	4570 CAMINO DE LA PLAZA	77	718
Not reported	809 E. SAN YSIDRO BLVD.	79	724
Date Completed: 12-MAR-90			

AST: The Aboveground Storage Tank database contains registered ASTs. The data come from the State Water Resources Control Board's Hazardous Substance Storage Container Database.

A review of the AST list, as provided by EDR, and dated 08/01/2009 has revealed that there are 4 AST sites within the searched area.

Site	Address	Map ID	Page
THE HOME DEPOT NO 1034	***950 DENNERY RD***	***3***	***8***
US BORDER PATROL SAFETY	***3752 BEYER BLVD***	***40***	***228***
VEOLIA WATER, INTERNATIONAL WW	***2415 DAIRY MART RD***	***51***	***316***
SOUTH BAY WATER RECLAM PLANT	***2411 DAIRY MART ROAD***	***51***	***337***

EXECUTIVE SUMMARY

Notify 65: Listings of all Proposition 65 incidents reported to counties by the State Water Resources Control Board and the Regional Water Quality Control Board. This database is no longer updated by the reporting agency.

A review of the Notify 65 list, as provided by EDR, and dated 10/21/1993 has revealed that there are 7 Notify 65 sites within the searched area.

Site	Address	Map ID	Page
CORONADO AVE & HAWAII AVE		1	3
Not reported	FOREST GLEN AND MAJESTI	4	12
Not reported	3580 MAJESTIC ST	4	13
MAJESTIC AND FOREST GLENN		4	13
FOREST GLEN RD W OF PICADOR	***SAN DIEGO***	***7***	***67***
Not reported	1606 DEL SUR	22	149
Not reported	1908 ORA VISTA ROAD	30	206

DRYCLEANERS: A list of drycleaner related facilities that have EPA ID numbers. These are facilities with certain SIC codes: power laundries, family and commercial; garment pressing and cleaners' agents; linen supply; coin-operated laundries and cleaning; drycleaning plants except rugs; carpet and upholster cleaning; industrial launderers; laundry and garment services.

A review of the DRYCLEANERS list, as provided by EDR, and dated 06/28/2011 has revealed that there are 2 DRYCLEANERS sites within the searched area.

Site	Address	Map ID	Page
HILDA GARCIA DRYCLEANERS	2004 DAIRY MART RD STE	41	254
RAINBOW CLEANERS	2004 DAIRY MART RD STE	41	254

ENF: A listing of Water Board Enforcement Actions. Formal is everything except Oral/Verbal Communication, Notice of Violation, Expedited Payment Letter, and Staff Enforcement Letter.

A review of the ENF list, as provided by EDR, and dated 08/15/2011 has revealed that there are 2 ENF sites within the searched area.

Site	Address	Map ID	Page
SOUTH BAY WATER RECLAM PLANT	***2411 DAIRY MART ROAD***	***51***	***337***
SOUTH BAY INTERNATIONAL WTP	***2225 DAIRY MART ROAD***	***51***	***379***

HAZNET: The data is extracted from the copies of hazardous waste manifests received each year by the DTSC. The annual volume of manifests is typically 700,000-1,000,000 annually, representing approximately 350,000-500,000 shipments. Data from non-California manifests & continuation sheets are not included at the present time. Data are from the manifests submitted without correction, and therefore many contain some invalid values for data elements such as generator ID, TSD ID, waste category, & disposal method. The source is the Department of Toxic Substance Control is the agency

A review of the HAZNET list, as provided by EDR, and dated 12/31/2010 has revealed that there are 117 HAZNET sites within the searched area.

EXECUTIVE SUMMARY

Site	Address	Map ID	Page
HOME DEPOT USA INC HD 1034	***950 DENNERY RD***	***3***	***4***
THE HOME DEPOT NO 1034	***950 DENNERY RD***	***3***	***8***
CORONADO SHELL SERVICE STATION	***2485 CORONADO AVE***	***5***	***35***
B & B WHOLESALE	***2512 CORONADO AVE***	***5***	***56***
SDCTY-POLICE SOUTHERN	***1120 27TH ST***	***6***	***58***
LAKESIDE FURNITURE MFG INC	***1225 30TH ST***	***9***	***74***
EXXONMOBIL OIL CORPORATION #12	***3724 DEL SOL BLVD***	***10***	***78***
CIRCLE K STORE #2977	***4270 DEL SOL BLVD***	***11***	***102***
CIRCLE K STORES INC DC36	***1291 HOLLISTER ST***	***12***	***107***
SOUTH BAY PUMP STATION	***2484 GROVE AVE***	***13***	***120***
NORTH AMERICAN COMMUNICATIONS	***1330 30TH ST***	***14***	***124***
CONTRACT SYSTEMS ASSOC	***1330 30TH ST***	***14***	***128***
MINA INTERNATIONAL GROUP INC	***3055 BEYER BLVD***	***15***	***133***
WEBER DISTRIBUTION	***1366 30TH ST***	***16***	***136***
HASBRO SAN DIEGO	***1424 30TH ST STE A***	***17***	***140***
SOUTHWEST MIDDLE SCHOOL	***2710 IRIS AV***	***20***	***147***
MARCO FUENTES	3283 BEYER BLVD	21	149
OK PRINTING	1685 PRECISION PARK	23	150
MANULIFE	1675 PRECISION PARK LAN	23	154
TOLEETO FASTENERS	***1658 PRECISION PARK LN***	***23***	***154***
CALTRANS OTAY, LANNY CHRONERT,	***3310 BEYER BLVD***	***23***	***158***
PERFORMANCE PLASTICS INCORPORA	***1602 PRECISION PARK LAN***	***23***	***163***
ROSE AUTOMOTIVE SERVICE INC	1601 PRECISION PARK LAN	23	172
ROSE AUTOMOTIVE SERVICE INC	1601 PRECISION PARK LN	23	179
CITY OF SAN DIEGO, SAN YSIDRO	179 DIZA RD	25	183
DRD CONSTRUCTION	144 DIZZA ROAD	25	184
7-ELEVEN STORE #27771	***1771 ORO VISTA RD***	***26***	***184***
VISTA TERRACE APT	3538 BEYER BLVD	28	199
SAN YSIDRO SCHOOL DISTRICT	4350 OTAY MESA RD.	29	203
SAN YSIDRO SCHOOL DISTRICT	4350 OATAY MESA RD	29	204
1X ANGEL FERNANDEZ	2004 SAN YSIDRO	32	207
VILLA NUEVA APARTMENT	3604 BEYER BLVD	34	211
STEADFAST COMPANIES	3604 BEYER BLVD	34	211
HER-ARV INC	3516 VISTA LN	38	215
USDOJ INS BORDER PATROL	***3752 BEYER BLVD***	***40***	***219***
US BORDER PATROL	***3752 BEYER BLVD***	***40***	***221***
RAINBOW CLEANERS	2004 DAIRYMART RD SUITE	41	253
PACIFIC BELL	***3930 BEYER BOULEVARD***	***43***	***262***
RAMON REYES	507 PEARL LN	45	271
SAN YSIDRO HEALTH CENTER	***4004 BEYER BLVD***	***46***	***272***
SAN YSIDRO HEALTH CENTER	***4004 BEYER BOULEVARD***	***46***	***277***
OUR LADY OF MT CARMEL	4141 BEYER BLVD	47	280
7-ELEVEN STORE # 26909	***4210 BEYER BLVD***	***47***	***281***
SAN YSIDRO SCH DIST-SUNSET SCH	3825 SUNSET LN	48	292
CHRISTIAN CLARK ADMIN FOR ESTA	335 MESA AVE	49	296
JULIE AGUNDES	219 BEYER	49	297
1X ARCO PROD #6075	779 W SAN YSIDRO BLVD	50	297
ARCO #6075	779 W SAN YSIDRO BLVD	50	308
FRANCES L BROADWAY	***779 W SAN YSIDRO BLVD***	***50***	***310***
BP WEST COAST PRODUCTS LLC 060	779 W SAN YSIDRO BLVD	50	312
VEOLIA WATER, INTERNATIONAL WW	***2415 DAIRY MART RD***	***51***	***316***
SDCTY S BAY WATER REC PLANT	***2411 DAIRY MART ROAD***	***51***	***332***
SOUTH BAY WATER RECLAM PLANT	***2411 DAIRY MART ROAD***	***51***	***337***
US BORDER PATROL	2255 DAIRY MART RD	51	365
CAARNG ENGINEER PROJECT	2251 DAIRY MART RD	51	367
COUNTER DRUG	2251 DAIRY MART RD	51	375

EXECUTIVE SUMMARY

Site	Address	Map ID	Page
CALIFORNIA ARMY NATIONAL GUARD	2251 DAIRYMART RD	51	376
US BORDER PATROL	2220 DAIRY MART RD	51	404
UNION BANK FORMERLY WELLS FARG	424 WEST SAN YSIDRO BLV	52	410
WASHINGTON MUTUAL	340 W SAN YSIDRO BLVD	55	419
DANIEL MEZA DDS	342 W SAN YSIDRO BLVD S	55	427
NED A. MORRIS, DDS FAMILY DENT	342 W SAN YSIDRO BLVD	55	429
POLOS AUTO PAINT	342 W SAN YSIDRO BLVD	55	430
ALBERTSON'S #6228	***350 W SAN YSIDRO BL***	***55***	***431***
INTERNATIONAL BOUNDARY & WATER	190 WILLOW RD	56	434
CHEVRON 92318	104 WEST SAN YSIDRO BLV	56	440
SAN YSIDRO CHEVRON	***104 W SAN YSIDRO BL***	***56***	***442***
92318	***104 W SAN YSIDRO BLVD***	***56***	***449***
SAN YSIDRO CHEVRON	***104 W SAN YSIDRO BLVD***	***56***	***450***
UNOCAL / SAN YSIDRO	***121 SAN YSIDRO BL E***	***56***	***458***
UNOCAL SERV STATION #6412	***121 E SAN YSIDRO BLVD***	***56***	***467***
SAN YSIDRO EXXON	***108 W SAN YSIDRO BL***	***56***	***477***
NEW WEST PETROLEUM LLC/#1042	108 W SAN YSIDRO	56	493
NEW WEST PETROLEUM SD2 # 1042	108 W SAN YSIDRO	56	496
JORGE GARCIABUENO	***120 W SAN YSIDRO BLVD***	***56***	***501***
MOBIL SERVICE STATION #19	***120 SAN YSIDRO***	***56***	***503***
1X CHEVRON	104 W SAN YSIDIO	56	529
CITY OF SAN DIEGO	125 E PARK AVE	56	531
CITY OF SAN DIEGO/FIRE DEPT	***179 W SAN YSIDRO BLVD***	***56***	***535***
SDCTY-FIRE STATION #29	***179 W SAN YSIDRO BLVD***	***56***	***539***
CITY OF SAN DEIGO/FIRE STATION	179 W SAN YSIDRO BLVD	56	543
MICHAEL FLEMING	98 SANGER PL	56	552
BENITO & ANGELICA CASTRO	138 W HALL AVE	56	555
SAN YSIDRO SCHOOL DISTR/BYER E	2312 E BYER BLVD	57	555
LA BODEGA	***388 CALLE PRIMERA***	***58***	***558***
GARCIA INTERNATIONAL INC DBA I	2383-2388 VIA SEGUNDO	60	565
TESORO REFINING & MARKETING/BO	314 E SAN YSIDRO BLVD	62	589
TEXACO REFINING AND MARKETING	314 E SAN YSIDRO	62	592
ARCO PRODUCTS COMPANY	301 E SAN YSIDRO BLVD	62	598
JESSE DE LA TORRE	***301 E SAN YSIDRO BLVD***	***62***	***599***
ST. CLAIR ENTERPRISES. INC.	301 E SAN YSIDRO BLVD	62	615
ANTONIO GALLEGOS	2643 E BEYER BLVD	64	630
CHEVRON STATION NO 95195	***220 SYCAMORE RD***	***65***	***636***
JOE'S CHEVRON	220 SYCAMORE ROAD	65	640
CHEVRON #9-5195	***220 SYCAMORE***	***65***	***641***
INSTANT MEXICO AUTO INSURANCE	223 VIA DE SAN YSIDRO	65	649
SAN DIEGO & IMPERIAL VALLEY RA	2711 EAST BEYER BLVD	66	656
SAN DIEGO & IMPERIAL VALL	***2711 BEYER***	***66***	***667***
SAN DIEGO & IMPERIAL VALLEY RA	2711 E BEYER BLVD	66	669
SAN DIEGO & IMPERIAL VALLEY RA	2711 BEYER BLVD	66	670
SAN DIEGO & IMPERIAL VALLEY RA	2711 BEYER BLVD	66	671
ISSAC ZUNIGA BLDG	565 E SAN YSIDRO BLVD	67	672
KRAGEN AUTO PARTS STORE #1039	4550 BORDER VILLAGE RD	68	676
SAN YSIDRO CLEANERS	***199 VIRGINIA AVENUE***	***68***	***680***
SAN YSIDRO SCHOOL DISTRICT WIL	***226 WILLOW RD***	***69***	***682***
GOODWILL INDUSTRIES OF SAN DIE	630 FRONT ST	70	685
DAN LEVY CONSTRUCTION COMPANY	4605 BORDER VILLAGE RD	70	689
SAN DIEGO POLICE GARAGE	633 E SAN YSIDRO BLVD	71	691
CITY OF SAN DIEGO PARK & RECRE	455 SYCAMORE RD	72	692
1X U.S. BORDER STATION/SAN YSI	720 EAST SAN YSIDRO BLV	74	699
KMART ENTERPRISES	***4330 CAMINO DE LA PLZ***	***76***	***713***
VERNON PACIFIC PROPERTIES INC	4486 CAMINO DELA PLAZA	77	722

EXECUTIVE SUMMARY

Site	Address	Map ID	Page
RED CAB CO	803 SAN YSIDRO BLVD	79	723
GENERAL SERVICES ADMINISTRATIO	801 E SAN YSIDRO BLVD	79	733
SYG VENTURE	5715 CAMINO CAMIONES WA	80	736
FRAZEE PAINT # 40	4545 CAMINO DE LA PLAZA	80	736
WESTERN SUMMIT	***3310 MONUMENT RD***	***83***	***746***

EMI: Toxics and criteria pollutant emissions data collected by the ARB and local air pollution agencies

A review of the EMI list, as provided by EDR, and dated 12/31/2008 has revealed that there are 19 EMI sites within the searched area.

Site	Address	Map ID	Page
SHELL OIL SERVICE STATION	***2485 CORONADO***	***5***	***19***
CHEVRON SERVICE STATION	***2432 CORONADO***	***5***	***40***
MOBIL / DEL SOL BLVD	***3724 DEL SOL BL***	***10***	***85***
CIRCLE K STORES INC DC36	***1291 HOLLISTER ST***	***12***	***107***
CIRCLE K STORES INC DC36	***1291 HOLLISTER ST***	***12***	***114***
PERFORMANCE PLASTICS INCORPORA	***1602 PRECISION PARK LAN***	***23***	***163***
ROSE AUTOMOTIVE	***1601 PRECISION PARK LN***	***23***	***175***
7-ELEVEN STORE #27771	***1771 ORO VISTA RD***	***26***	***184***
RAINBOW CLEANERS	***2004 DAIRY MART RD #121***	***41***	***257***
SOUTHLAND / SAN YSIDRO	***4210 BEYER BL***	***47***	***288***
ARCO #6075	***779 SAN YSIDRO BL***	***50***	***300***
UNOCAL / SAN YSIDRO	***121 SAN YSIDRO BL E***	***56***	***458***
CHEVRON / SAN YSIDRO BLVD	***104 SAN YSIDRO BL W***	***56***	***489***
EXXON #1042	108 SAN YSIDRO BL W	56	498
MOBIL / SAN YSIDRO BLVD	***120 SAN YSIDRO BL W***	***56***	***519***
SHELL OIL PRODUCTS US #121091	314 SAN YSIDRO BL E	62	574
ARCO #6086	***301 SAN YSIDRO BL E***	***62***	***595***
95195	***220 SYCAMORE RD***	***65***	***631***
USDA ANIMAL & PLANT HEALTH INS	720 SAN YSIDRO BL E	74	701

ENVIROSTOR: The Department of Toxic Substances Control's (DTSC's) Site Mitigation and Brownfields Reuse Program's (SMBRP's) EnviroStor database identifes sites that have known contamination or sites for which there may be reasons to investigate further. The database includes the following site types: Federal Superfund sites (National Priorities List (NPL)); State Response, including Military Facilities and State Superfund; Voluntary Cleanup; and School sites. EnviroStor provides similar information to the information that was available in CalSites, and provides additional site information, including, but not limited to, identification of formerly-contaminated properties that have been released for reuse, properties where environmental deed restrictions have been recorded to prevent inappropriate land uses, and risk characterization information that is used to assess potential impacts to public health and the environment at contaminated sites.

A review of the ENVIROSTOR list, as provided by EDR, and dated 11/07/2011 has revealed that there are 2 ENVIROSTOR sites within the searched area.

Site	Address	Map ID	Page
SUNSET ELEMENTARY SCHOOL Status: Inactive - Needs Evaluation	***3825 SUNSET LANE***	***48***	***293***
GOODWILL PROPERTY Status: Refer: 1248 Local Agency	626-630 FRONT STREET	70	684

EXECUTIVE SUMMARY

Please refer to the end of the findings report for unmapped orphan sites due to poor or inadequate address information.

MAP FINDINGS SUMMARY

Database	Total Plotted
FEDERAL RECORDS	
NPL	0
Proposed NPL	0
Delisted NPL	0
NPL LIENS	0
CERCLIS	2
CERC-NFRAP	1
LIENS 2	0
CORRACTS	0
RCRA-TSDF	0
RCRA-LQG	4
RCRA-SQG	26
RCRA-CESQG	0
RCRA-NonGen	6
US ENG CONTROLS	0
US INST CONTROL	0
ERNS	4
HMIRS	0
DOT OPS	1
US CDL	0
US BROWNFIELDS	0
DOD	0
FUDS	0
LUCIS	0
CONSENT	0
ROD	0
UMTRA	0
DEBRIS REGION 9	0
ODI	0
MINES	0
TRIS	0
TSCA	0
FTTS	2
HIST FTTS	2
SSTS	0
ICIS	0
PADS	0
MLTS	1
RADINFO	0
FINDS	51
RAATS	0
SCRD DRYCLEANERS	0
US HIST CDL	0
PCB TRANSFORMER	0
FEDERAL FACILITY	0
COAL ASH DOE	0
FEMA UST	0
COAL ASH EPA	0
STATE AND LOCAL RECORDS	
HIST Cal-Sites	0

MAP FINDINGS SUMMARY

Database	Total Plotted
CA BOND EXP. PLAN	0
SCH	1
Toxic Pits	0
SWF/LF	1
WDS	4
WMUDS/SWAT	1
NPDES	14
Cortese	1
HIST CORTESE	19
SWRCY	3
LUST	46
CA FID UST	0
SLIC	8
UST	22
HIST UST	21
LIENS	0
SWEEPS UST	27
CHMIRS	27
LDS	0
AST	4
MCS	0
Notify 65	7
DEED	0
VCP	0
DRYCLEANERS	2
WIP	0
CDL	0
ENF	2
RESPONSE	0
HAZNET	117
EMI	19
ENVIROSTOR	2
HAULERS	0
HWP	0
MWMP	0
PROC	0
HWT	0

TRIBAL RECORDS

INDIAN RESERV	0
INDIAN ODI	0
INDIAN LUST	0
INDIAN UST	0
INDIAN VCP	0

EDR PROPRIETARY RECORDS

Manufactured Gas Plants	0

NOTES:

Sites may be listed in more than one database

Map ID Direction Distance Distance (ft.)	Site	Database(s)	EDR ID Number EPA ID Number
1	**CORONADO AVE & HAWAII AVE** **SAN DIEGO, CA**	**Notify 65**	**S100178231** **N/A**

Notify 65:

Date Reported:	Not reported
Staff Initials:	Not reported
Board File Number:	Not reported
Facility Type:	Not reported
Discharge Date:	Not reported
Incident Description:	Not reported

2	**CRYSTAL BLUE ENVIRONMENTAL** **3162 CAMINO ALETA** **SAN DIEGO, CA 92154**	**RCRA-NonGen** **FINDS**	**1001217388** **CAR000033373**

RCRA-NonGen:

Date form received by agency:	03/12/2001
Facility name:	CRYSTAL BLUE ENVIRONMENTAL
Facility address:	3162 CAMINO ALETA SAN DIEGO, CA 92154
EPA ID:	CAR000033373
Contact:	LOUIS CARRILLO
Contact address:	3162 CAMINO ALETA SAN DIEGO, CA 92154
Contact country:	US
Contact telephone:	(619) 429-8299
Contact email:	Not reported
EPA Region:	09
Classification:	Non-Generator
Description:	Handler: Non-Generators do not presently generate hazardous waste

Owner/Operator Summary:

Owner/operator name:	LOUIS J CARRILLO SR
Owner/operator address:	3162 CAMINO ALETA SAN DIEGO, CA 92154
Owner/operator country:	Not reported
Owner/operator telephone:	(619) 429-8299
Legal status:	Private
Owner/Operator Type:	Owner
Owner/Op start date:	Not reported
Owner/Op end date:	Not reported

Handler Activities Summary:

U.S. importer of hazardous waste:	No
Mixed waste (haz. and radioactive):	No
Recycler of hazardous waste:	No
Transporter of hazardous waste:	Yes
Treater, storer or disposer of HW:	No
Underground injection activity:	No
On-site burner exemption:	No
Furnace exemption:	No
Used oil fuel burner:	No
Used oil processor:	No
User oil refiner:	No
Used oil fuel marketer to burner:	No
Used oil Specification marketer:	No
Used oil transfer facility:	No
Used oil transporter:	Yes

CRYSTAL BLUE ENVIRONMENTAL (Continued) **1001217388**

Violation Status: No violations found

FINDS:

Registry ID: 110009553143

Environmental Interest/Information System
RCRAInfo is a national information system that supports the Resource Conservation and Recovery Act (RCRA) program through the tracking of events and activities related to facilities that generate, transport, and treat, store, or dispose of hazardous waste. RCRAInfo allows RCRA program staff to track the notification, permit, compliance, and corrective action activities required under RCRA.

---

3 HOME DEPOT USA INC HD 1034 **RCRA-SQG** **1004676588**
950 DENNERY RD **FINDS** **CAR000087189**
SAN DIEGO, CA 92154 **HAZNET**

RCRA-SQG:

Date form received by agency:	06/22/2005
Facility name:	HOME DEPOT USA INC HD 1034
Facility address:	950 DENNERY RD SAN DIEGO, CA 92154
EPA ID:	CAR000087189
Mailing address:	1905 ASTON AVE STE 100 CARLSBAD, CA 92008
Contact:	ROBERT PERKINS
Contact address:	1905 ASTON AVE STE 100 CARLSBAD, CA 92008
Contact country:	US
Contact telephone:	760-602-8700
Contact email:	RPERKINS@3ECOMPANY.COM
EPA Region:	09
Classification:	Small Small Quantity Generator
Description:	Handler: generates more than 100 and less than 1000 kg of hazardous waste during any calendar month and accumulates less than 6000 kg of hazardous waste at any time; or generates 100 kg or less of hazardous waste during any calendar month, and accumulates more than 1000 kg of hazardous waste at any time

Owner/Operator Summary:

Owner/operator name:	HOME DEPOT USA
Owner/operator address:	2455 PACES FERRY RD ATLANTA, GA 30339
Owner/operator country:	US
Owner/operator telephone:	Not reported
Legal status:	Private
Owner/Operator Type:	Owner
Owner/Op start date:	02/01/2001
Owner/Op end date:	Not reported
Owner/operator name:	HOME DEPOT USA
Owner/operator address:	Not reported Not reported
Owner/operator country:	US
Owner/operator telephone:	Not reported

HOME DEPOT USA INC HD 1034 (Continued) **1004676588**

Legal status: Private
Owner/Operator Type: Operator
Owner/Op start date: 02/01/2001
Owner/Op end date: Not reported

Handler Activities Summary:
U.S. importer of hazardous waste: No
Mixed waste (haz. and radioactive): No
Recycler of hazardous waste: No
Transporter of hazardous waste: No
Treater, storer or disposer of HW: No
Underground injection activity: No
On-site burner exemption: No
Furnace exemption: No
Used oil fuel burner: No
Used oil processor: No
User oil refiner: No
Used oil fuel marketer to burner: No
Used oil Specification marketer: No
Used oil transfer facility: No
Used oil transporter: No

Historical Generators:
Date form received by agency: 11/28/2000
Facility name: HOME DEPOT USA INC HD 1034
Site name: THE HOME DEPOT NO 1034
Classification: Small Quantity Generator

Hazardous Waste Summary:
Waste code: D001
Waste name: IGNITABLE HAZARDOUS WASTES ARE THOSE WASTES WHICH HAVE A FLASHPOINT OF LESS THAN 140 DEGREES FAHRENHEIT AS DETERMINED BY A PENSKY-MARTENS CLOSED CUP FLASH POINT TESTER. ANOTHER METHOD OF DETERMINING THE FLASH POINT OF A WASTE IS TO REVIEW THE MATERIAL SAFETY DATA SHEET, WHICH CAN BE OBTAINED FROM THE MANUFACTURER OR DISTRIBUTOR OF THE MATERIAL. LACQUER THINNER IS AN EXAMPLE OF A COMMONLY USED SOLVENT WHICH WOULD BE CONSIDERED AS IGNITABLE HAZARDOUS WASTE.

Waste code: D002
Waste name: A WASTE WHICH HAS A PH OF LESS THAN 2 OR GREATER THAN 12.5 IS CONSIDERED TO BE A CORROSIVE HAZARDOUS WASTE. SODIUM HYDROXIDE, A CAUSTIC SOLUTION WITH A HIGH PH, IS OFTEN USED BY INDUSTRIES TO CLEAN OR DEGREASE PARTS. HYDROCHLORIC ACID, A SOLUTION WITH A LOW PH, IS USED BY MANY INDUSTRIES TO CLEAN METAL PARTS PRIOR TO PAINTING. WHEN THESE CAUSTIC OR ACID SOLUTIONS BECOME CONTAMINATED AND MUST BE DISPOSED, THE WASTE WOULD BE A CORROSIVE HAZARDOUS WASTE.

Waste code: D009
Waste name: MERCURY

Waste code: D016
Waste name: 2,4-D

Waste code: D018
Waste name: BENZENE

HOME DEPOT USA INC HD 1034 (Continued) **1004676588**

Waste code: D035
Waste name: METHYL ETHYL KETONE

Waste code: F003
Waste name: THE FOLLOWING SPENT NON-HALOGENATED SOLVENTS: XYLENE, ACETONE, ETHYL ACETATE, ETHYL BENZENE, ETHYL ETHER, METHYL ISOBUTYL KETONE, N-BUTYL ALCOHOL, CYCLOHEXANONE, AND METHANOL; ALL SPENT SOLVENT MIXTURES/BLENDS CONTAINING, BEFORE USE, ONLY THE ABOVE SPENT NON-HALOGENATED SOLVENTS; AND ALL SPENT SOLVENT MIXTURES/BLENDS CONTAINING, BEFORE USE, ONE OR MORE OF THE ABOVE NON-HALOGENATED SOLVENTS, AND, A TOTAL OF TEN PERCENT OR MORE (BY VOLUME) OF ONE OR MORE OF THOSE SOLVENTS LISTED IN F001, F002, F004, AND F005, AND STILL BOTTOMS FROM THE RECOVERY OF THESE SPENT SOLVENTS AND SPENT SOLVENT MIXTURES.

Waste code: F005
Waste name: THE FOLLOWING SPENT NON-HALOGENATED SOLVENTS: TOLUENE, METHYL ETHYL KETONE, CARBON DISULFIDE, ISOBUTANOL, PYRIDINE, BENZENE, 2-ETHOXYETHANOL, AND 2-NITROPROPANE; ALL SPENT SOLVENT MIXTURES/BLENDS CONTAINING, BEFORE USE, A TOTAL OF TEN PERCENT OR MORE (BY VOLUME) OF ONE OR MORE OF THE ABOVE NON-HALOGENATED SOLVENTS OR THOSE SOLVENTS LISTED IN F001, F002, OR F004; AND STILL BOTTOMS FROM THE RECOVERY OF THESE SPENT SOLVENTS AND SPENT SOLVENT MIXTURES.

Violation Status: No violations found

FINDS:

Registry ID: 110012207566

Environmental Interest/Information System
California Hazardous Waste Tracking System - Datamart (HWTS-DATAMART) provides California with information on hazardous waste shipments for generators, transporters, and treatment, storage, and disposal facilities.

RCRAInfo is a national information system that supports the Resource Conservation and Recovery Act (RCRA) program through the tracking of events and activities related to facilities that generate, transport, and treat, store, or dispose of hazardous waste. RCRAInfo allows RCRA program staff to track the notification, permit, compliance, and corrective action activities required under RCRA.

HAZNET:
Year: 2008
Gepaid: CAR000087189
Contact: MELANIE KOSKE / HRT SPECIALIST
Telephone: 7606028700
Mailing Name: PETER KRUCKER
Mailing Address: 1905 Aston Ave Ste 100
Mailing City,St,Zip: Carlsbad, CA 920080000
Gen County: San Diego
TSD EPA ID: CAD008364432
TSD County: Los Angeles
Waste Category: Not reported
Disposal Method: STORAGE, BULKING, AND/OR TRANSFER OFF SITE--NO TREATMENT/REOVERY

HOME DEPOT USA INC HD 1034 (Continued) **1004676588**

(H010-H129) OR (H131-H135)
Tons: 0.0475
Facility County: San Diego

Year: 2008
Gepaid: CAR000087189
Contact: MELANIE KOSKE / HRT SPECIALIST
Telephone: 7606028700
Mailing Name: PETER KRUCKER
Mailing Address: 1905 Aston Ave Ste 100
Mailing City,St,Zip: Carlsbad, CA 920080000
Gen County: San Diego
TSD EPA ID: CAD008364432
TSD County: Los Angeles
Waste Category: Off-specification, aged or surplus organics
Disposal Method: STORAGE, BULKING, AND/OR TRANSFER OFF SITE--NO TREATMENT/REOVERY (H010-H129) OR (H131-H135)
Tons: 0.4035
Facility County: San Diego

Year: 2008
Gepaid: CAR000087189
Contact: MELANIE KOSKE / HRT SPECIALIST
Telephone: 7606028700
Mailing Name: PETER KRUCKER
Mailing Address: 1905 Aston Ave Ste 100
Mailing City,St,Zip: Carlsbad, CA 920080000
Gen County: San Diego
TSD EPA ID: CAD008364432
TSD County: Los Angeles
Waste Category: Off-specification, aged or surplus organics
Disposal Method: FUEL BLENDING PRIOR TO ENERGY RECOVERY AT ANOTHER SITE
Tons: 1.6575
Facility County: San Diego

Year: 2008
Gepaid: CAR000087189
Contact: MELANIE KOSKE / HRT SPECIALIST
Telephone: 7606028700
Mailing Name: PETER KRUCKER
Mailing Address: 1905 Aston Ave Ste 100
Mailing City,St,Zip: Carlsbad, CA 920080000
Gen County: San Diego
TSD EPA ID: CAD008364432
TSD County: Los Angeles
Waste Category: Not reported
Disposal Method: FUEL BLENDING PRIOR TO ENERGY RECOVERY AT ANOTHER SITE
Tons: 0.205
Facility County: San Diego

Year: 2008
Gepaid: CAR000087189
Contact: MELANIE KOSKE / HRT SPECIALIST
Telephone: 7606028700
Mailing Name: PETER KRUCKER
Mailing Address: 1905 Aston Ave Ste 100
Mailing City,St,Zip: Carlsbad, CA 920080000

HOME DEPOT USA INC HD 1034 (Continued) **1004676588**

Gen County: San Diego
TSD EPA ID: CAD008364432
TSD County: Los Angeles
Waste Category: Off-specification, aged or surplus inorganics
Disposal Method: STORAGE, BULKING, AND/OR TRANSFER OFF SITE--NO TREATMENT/REOVERY (H010-H129) OR (H131-H135)
Tons: 0.0275
Facility County: San Diego

Click this hyperlink while viewing on your computer to access
22 additional CA_HAZNET: record(s) in the EDR Site Report.

---

3 THE HOME DEPOT NO 1034 **AST** **S105164485**
950 DENNERY RD **San Diego Co. HMMD** **N/A**
SAN DIEGO, CA 92154 **HAZNET**

AST:
Owner: THE HOME DEPOT/3E COMPANY
Total Gallons: 3565
Certified Unified Program Agencies: San Diego

San Diego Co. HMMD:
Facility ID: 139305
Inactive Indicator: Active
Business Code: 6HK70
SIC: Not reported
Permit Expiration: Not reported
Owner: THE HOME DEPOT/3E COMPANY
2nd Name: TAMMY DECKER
Mailing Address: 1905 ASTON AV
Mailing City,St,Zip: CARLSBAD, CA 92008
Map Code/Business Plan on File: Not reported
Corporate Code: Not reported
Fire Dept District: San Diego
Census Tract Number: 100.0
EPA ID: CAR000087189
Gas Station: Not reported
Inspection Date: 09/12/08
Reinspection Date: Not reported
Inspector Name: CFUENTEC
Violation Notice Issued: Not reported
Facility Contact: DAVE DIAZ, MGR
Delinquent Flag: Not Delinquent
Last Update: 08/30/10
Last Delinquent Letter: Not reported
Delinquent Comment: Not reported
Last Letter Type: Not reported
Property Owner: Not reported
Property Address: Not reported
Property City,St,Zip: Not reported
Tank Owner: Not reported
Tank Address: Not reported
Tank City,St,Zip: Not reported
Business Plan Acceptance Date: Not reported
Reinspection Date Y2K Compatible: 03/12/10
Facility Phone: 619-428-8662

THE HOME DEPOT NO 1034 (Continued) **S105164485**

HMMD DISCLOSURE INVENTORY:

Item Number:	DIE
Chemical Name:	DIESEL FUEL
Case Number:	68476-34-6
Quantity Stored At One Time:	Not reported
Quantity Stored at One Time:	Not reported
Annual Quantity String:	Not reported
Annual Quantity String:	Not reported
Measurement Units:	Not reported
Carcinogen:	No
1st Hazard Category:	FIRE
2nd Hazard Category:	ACUTE

Item Number:	PRO
Chemical Name:	PROPANE LIQUIFIED PETROLEUM GAS (LPG)
Case Number:	74-98-6
Quantity Stored At One Time:	Not reported
Quantity Stored at One Time:	Not reported
Annual Quantity String:	Not reported
Annual Quantity String:	Not reported
Measurement Units:	Not reported
Carcinogen:	No
1st Hazard Category:	FIRE
2nd Hazard Category:	PRESSURE RELEASE

HMMD UNDERGROUND TANKS:

Tank Number:	Not reported
Tank ID Number:	Not reported
Waste or Product:	Not reported
Tank Contents:	Not reported

HMMD VIOLATIONS:

Inspection Date:	07/22/05
Waste Code:	Not reported
Occurrences:	Not reported
Item Number:	8025

Inspection Date:	07/22/05
Waste Code:	Not reported
Occurrences:	Not reported
Item Number:	8026

Inspection Date:	09/12/08
Waste Code:	Not reported
Occurrences:	Not reported
Item Number:	3333

HMMD WASTE STREAMS:

Inspection Date:	09/12/08
Waste Item #:	141
Waste Code:	141
Waste Name:	OFF-SPEC,AGED,SURPL
Qnty at Inspection:	37
Quantity String:	37
Annual Qty:	220

THE HOME DEPOT NO 1034 (Continued) **S105164485**

Annual Qty String: 220
Measurement Unit: GAL
Treatment Method: 007 INCINERATION
Storage Method: PLASTIC DRUM
Haz Waste Hauler: 0791 RHO-CHEM CORP
Waste Desc: LAB PACKS -3E COMPANY
Carcinogen: No

Inspection Date: 09/12/08
Waste Item #: 221
Waste Code: 221
Waste Name: USED MOTOR OIL
Qnty at Inspection: 3500
Quantity String: 3500
Annual Qty: 4100
Annual Qty String: 4100
Measurement Unit: GAL
Treatment Method: 001 RECYCLE
Storage Method: METAL DRUM
Haz Waste Hauler: 0791 RHO-CHEM CORP
Waste Desc: Not reported
Carcinogen: No

Inspection Date: 09/12/08
Waste Item #: 291
Waste Code: 291
Waste Name: LATEX WASTE
Qnty at Inspection: 865
Quantity String: 865
Annual Qty: 4386
Annual Qty String: 4386
Measurement Unit: LBS
Treatment Method: 999 UNKNOWN
Storage Method: PLASTIC DRUM
Haz Waste Hauler: 0791 RHO-CHEM CORP
Waste Desc: NON-RCRA, HAZARDOUS WASTE
Carcinogen: No

Inspection Date: 09/12/08
Waste Item #: 331
Waste Code: 331
Waste Name: OFF-SPEC,AGED,SURPLU
Qnty at Inspection: 1150
Quantity String: 1150
Annual Qty: 4687
Annual Qty String: 4687
Measurement Unit: LBS
Treatment Method: 999 UNKNOWN
Storage Method: PLASTIC DRUM
Haz Waste Hauler: 0791 RHO-CHEM CORP
Waste Desc: WASTE PAINT-RELATED MATER
Carcinogen: No

Inspection Date: 09/12/08
Waste Item #: 444
Waste Code: 444
Waste Name: USED BATTERIES

THE HOME DEPOT NO 1034 (Continued) **S105164485**

Qnty at Inspection:	4252.9200000000001
Quantity String:	4252.92
Annual Qty:	4252
Annual Qty String:	4252
Measurement Unit:	LBS
Treatment Method:	444 BATTERIES RECYCL
Storage Method:	BATTERY CASE
Haz Waste Hauler:	9997 UNREGISTERED HAZ WST
Waste Desc:	LEAD-ACID BATTERIES
Carcinogen:	No

HAZNET:

Year:	2010
Gepaid:	CAR000087189
Contact:	JORGE GOMEZ
Telephone:	7136257015
Mailing Name:	Not reported
Mailing Address:	5151 SAN FELIPE ST STE 1600
Mailing City,St,Zip:	HOUSTON, TX 770563647
Gen County:	Not reported
TSD EPA ID:	CAD008364432
TSD County:	Not reported
Waste Category:	Off-specification, aged or surplus organics
Disposal Method:	STORAGE, BULKING, AND/OR TRANSFER OFF SITE--NO TREATMENT/REOVERY (H010-H129) OR (H131-H135)
Tons:	0.062
Facility County:	San Diego

Year:	2010
Gepaid:	CAR000087189
Contact:	JORGE GOMEZ
Telephone:	7136257015
Mailing Name:	Not reported
Mailing Address:	5151 SAN FELIPE ST STE 1600
Mailing City,St,Zip:	HOUSTON, TX 770563647
Gen County:	Not reported
TSD EPA ID:	CAD008364432
TSD County:	Not reported
Waste Category:	Unspecified solvent mixture
Disposal Method:	FUEL BLENDING PRIOR TO ENERGY RECOVERY AT ANOTHER SITE
Tons:	0.0505
Facility County:	San Diego

Year:	2010
Gepaid:	CAR000087189
Contact:	JORGE GOMEZ
Telephone:	7136257015
Mailing Name:	Not reported
Mailing Address:	5151 SAN FELIPE ST STE 1600
Mailing City,St,Zip:	HOUSTON, TX 770563647
Gen County:	Not reported
TSD EPA ID:	CAD008364432
TSD County:	Not reported
Waste Category:	Off-specification, aged or surplus organics
Disposal Method:	STORAGE, BULKING, AND/OR TRANSFER OFF SITE--NO TREATMENT/REOVERY (H010-H129) OR (H131-H135)

THE HOME DEPOT NO 1034 (Continued) **S105164485**

Tons: 0.019
Facility County: San Diego

Year: 2010
Gepaid: CAR000087189
Contact: JORGE GOMEZ
Telephone: 7136257015
Mailing Name: Not reported
Mailing Address: 5151 SAN FELIPE ST STE 1600
Mailing City,St,Zip: HOUSTON, TX 770563647
Gen County: Not reported
TSD EPA ID: CAD008364432
TSD County: Not reported
Waste Category: Unspecified solvent mixture
Disposal Method: FUEL BLENDING PRIOR TO ENERGY RECOVERY AT ANOTHER SITE
Tons: 0.048
Facility County: San Diego

Year: 2010
Gepaid: CAR000087189
Contact: JORGE GOMEZ
Telephone: 7136257015
Mailing Name: Not reported
Mailing Address: 5151 SAN FELIPE ST STE 1600
Mailing City,St,Zip: HOUSTON, TX 770563647
Gen County: Not reported
TSD EPA ID: CAD008364432
TSD County: Not reported
Waste Category: Hydrocarbon solvents (benzene, hexane, Stoddard, Etc.)
Disposal Method: FUEL BLENDING PRIOR TO ENERGY RECOVERY AT ANOTHER SITE
Tons: 0.0035
Facility County: San Diego

Click this hyperlink while viewing on your computer to access
22 additional CA_HAZNET: record(s) in the EDR Site Report.

---

4 **Notify 65** **S100178050**
N/A

FOREST GLEN AND MAJESTIC
SAN DIEGO, CA

Notify 65:
Date Reported: Not reported
Staff Initials: Not reported
Board File Number: Not reported
Facility Type: Not reported
Discharge Date: Not reported
Incident Description: Not reported

4 **Notify 65** **S100178079**
N/A

3580 MAJESTIC ST
SAN DIEGO, CA 92154

Notify 65:

Date Reported:	Not reported
Staff Initials:	Not reported
Board File Number:	Not reported
Facility Type:	Not reported
Discharge Date:	Not reported
Incident Description:	92154-3546

---

4 **MAJESTIC AND FOREST GLENN** **Notify 65** **S100178150**
N/A

SAN DIEGO, CA

Notify 65:

Date Reported:	Not reported
Staff Initials:	Not reported
Board File Number:	Not reported
Facility Type:	Not reported
Discharge Date:	Not reported
Incident Description:	Not reported

---

5 **MOBIL SERVICE STATION #18** **HIST CORTESE** **S104747522**
2505 CORONADO **San Diego Co. HMMD** **N/A**
IMPERIAL BEACH, CA 92011 **SAN DIEGO CO. SAM**

CORTESE:

Region:	CORTESE
Facility County Code:	37
Reg By:	LTNKA
Reg Id:	9UT281

San Diego Co. HMMD:

Facility ID:	112839
Inactive Indicator:	Active
Business Code:	6HK03
SIC:	Not reported
Permit Expiration:	Not reported
Owner:	MOBIL OIL CORP
2nd Name:	Not reported
Mailing Address:	2505 CORONADO AV
Mailing City,St,Zip:	SAN DIEGO, CA 92154
Map Code/Business Plan on File:	Not reported
Corporate Code:	Not reported
Fire Dept District:	Not reported
Census Tract Number:	101.0
EPA ID:	Not reported
Gas Station:	Not reported
Inspection Date:	04/04/88
Reinspection Date:	Not reported
Inspector Name:	LEGACY
Violation Notice Issued:	Not reported
Facility Contact:	Not reported
Delinquent Flag:	Not Delinquent
Last Update:	08/30/10
Last Delinquent Letter:	Not reported

MOBIL SERVICE STATION #18 (Continued) **S104747522**

Delinquent Comment:	Not reported
Last Letter Type:	Not reported
Property Owner:	Not reported
Property Address:	Not reported
Property City,St,Zip:	Not reported
Tank Owner:	MOBIL OIL CORP
Tank Address:	612 S FLOWER ST
Tank City,St,Zip:	Los Angeles, CA 90017
Business Plan Acceptance Date:	Not reported
Reinspection Date Y2K Compatible:	Not reported
Facility Phone:	619-423-5382

HMMD DISCLOSURE INVENTORY:

Item Number:	Not reported
Chemical Name:	Not reported
Case Number:	Not reported
Quantity Stored At One Time:	Not reported
Quantity Stored at One Time:	Not reported
Annual Quantity String:	Not reported
Annual Quantity String:	Not reported
Measurement Units:	Not reported
Carcinogen:	No
1st Hazard Category:	Not reported
2nd Hazard Category:	Not reported

HMMD UNDERGROUND TANKS:

Tank Number:	T001
Tank ID Number:	4
Waste or Product:	280
Tank Contents:	Not reported
Tank Number:	T002
Tank ID Number:	3
Waste or Product:	8000
Tank Contents:	Not reported
Tank Number:	T003
Tank ID Number:	2
Waste or Product:	6000
Tank Contents:	Not reported
Tank Number:	T004
Tank ID Number:	3
Waste or Product:	6000
Tank Contents:	Not reported
Tank Number:	T005
Tank ID Number:	5
Waste or Product:	1000
Tank Contents:	Not reported

HMMD VIOLATIONS:

Inspection Date:	Not reported
Waste Code:	Not reported
Occurrences:	Not reported
Item Number:	Not reported

MOBIL SERVICE STATION #18 (Continued) **S104747522**

HMMD WASTE STREAMS:

Inspection Date:	Not reported
Waste Item #:	Not reported
Waste Code:	Not reported
Waste Name:	Not reported
Qnty at Inspection:	Not reported
Quantity String:	Not reported
Annual Qty:	Not reported
Annual Qty String:	Not reported
Measurement Unit:	Not reported
Treatment Method:	Not reported
Storage Method:	Not reported
Haz Waste Hauler:	Not reported
Waste Desc:	Not reported
Carcinogen:	No

SAN DIEGO CO. SAM:

Case Number:	H12839-001
Agency:	DEH Site Assessment & Mitigation
Funding:	**LOP - State Fund**
Facility Type:	Soils Only
Facility Status:	Closed Case
Date:	9/14/1987
Date Began:	9/9/1986

---

5 **MOBIL SERVICE STATION (08-FQN)** **LUST** **U003789382**
2505 CORONADO AVE **UST** **N/A**
SAN DIEGO, CA 92154 **SWEEPS UST**

LUST:

Region:	STATE
Global Id:	T0607301567
Latitude:	32.5764122
Longitude:	-117.07929
Case Type:	LUST Cleanup Site
Status:	Completed - Case Closed
Status Date:	09/14/1987
Lead Agency:	SAN DIEGO COUNTY LOP
Case Worker:	KH
Local Agency:	SAN DIEGO COUNTY LOP
RB Case Number:	9UT281
LOC Case Number:	H12839-001
File Location:	Local Agency
Potential Media Affect:	Soil
Potential Contaminants of Concern:	Waste Oil / Motor / Hydraulic / Lubricating
Site History:	Not reported

Click here to access the California GeoTracker records for this facility:

LUST:

Global Id:	T0607301567
Contact Type:	Regional Board Caseworker
Contact Name:	UNASSIGNED
Organization Name:	SAN DIEGO RWQCB (REGION 9)
Address:	9174 SKY PARK COURT, SUITE 100
City:	SAN DIEGO

MOBIL SERVICE STATION (08-FQN) (Continued) **U003789382**

Email: Not reported
Phone Number: Not reported

Global Id: T0607301567
Contact Type: Local Agency Caseworker
Contact Name: KEVIN HEATON
Organization Name: SAN DIEGO COUNTY LOP
Address: P.O. Box 129261
City: San Diego
Email: kevin.heaton@sdcounty.ca.gov
Phone Number: Not reported

LUST:
Global Id: T0607301567
Action Type: Other
Date: 01/01/1950
Action: Leak Discovery

Global Id: T0607301567
Action Type: Other
Date: 01/01/1950
Action: Leak Reported

Global Id: T0607301567
Action Type: Other
Date: 01/01/1950
Action: Leak Began

UST:
Facility ID: 18982
Latitude: 32.57646
Longitude: -117.07961

SWEEPS UST:
Status: Not reported
Comp Number: 12839
Number: Not reported
Board Of Equalization: 44-000400
Ref Date: Not reported
Act Date: Not reported
Created Date: Not reported
Tank Status: Not reported
Owner Tank Id: Not reported
Swrcb Tank Id: 37-000-012839-000001
Actv Date: Not reported
Capacity: 280
Tank Use: PETROLEUM
Stg: WASTE
Content: Not reported
Number Of Tanks: 5

Status: Not reported
Comp Number: 12839
Number: Not reported
Board Of Equalization: 44-000400

MOBIL SERVICE STATION (08-FQN) (Continued) **U003789382**

Ref Date:	Not reported
Act Date:	Not reported
Created Date:	Not reported
Tank Status:	Not reported
Owner Tank Id:	Not reported
Swrcb Tank Id:	37-000-012839-000002
Actv Date:	Not reported
Capacity:	8000
Tank Use:	M.V. FUEL
Stg:	PRODUCT
Content:	REG UNLEADED
Number Of Tanks:	Not reported

Status:	Not reported
Comp Number:	12839
Number:	Not reported
Board Of Equalization:	44-000400
Ref Date:	Not reported
Act Date:	Not reported
Created Date:	Not reported
Tank Status:	Not reported
Owner Tank Id:	Not reported
Swrcb Tank Id:	37-000-012839-000003
Actv Date:	Not reported
Capacity:	6000
Tank Use:	M.V. FUEL
Stg:	PRODUCT
Content:	LEADED
Number Of Tanks:	Not reported

Status:	Not reported
Comp Number:	12839
Number:	Not reported
Board Of Equalization:	44-000400
Ref Date:	Not reported
Act Date:	Not reported
Created Date:	Not reported
Tank Status:	Not reported
Owner Tank Id:	Not reported
Swrcb Tank Id:	37-000-012839-000004
Actv Date:	Not reported
Capacity:	6000
Tank Use:	M.V. FUEL
Stg:	PRODUCT
Content:	LEADED
Number Of Tanks:	Not reported

Status:	Not reported
Comp Number:	12839
Number:	Not reported
Board Of Equalization:	44-000400
Ref Date:	Not reported
Act Date:	Not reported
Created Date:	Not reported
Tank Status:	Not reported
Owner Tank Id:	Not reported
Swrcb Tank Id:	37-000-012839-000005

MOBIL SERVICE STATION (08-FQN) (Continued) **U003789382**

Actv Date:	Not reported
Capacity:	1000
Tank Use:	PETROLEUM
Stg:	WASTE
Content:	Not reported
Number Of Tanks:	Not reported

---

5 **MOBIL SERVICE STATION #18-FQN** **LUST** **S102433808**
2505 CORONADO AVE **N/A**
SAN DIEGO, CA 92154

LUST REG 9:

Region:	9
Status:	Case Closed
Case Number:	9UT281
Local Case:	H12839-001
Substance:	Waste Oil
Qty Leaked:	Not reported
Abate Method:	Not reported
Local Agency:	San Diego
How Found:	Tank Closure
How Stopped:	Remove Contents
Source:	Tank
Cause:	Corrosion
Lead Agency:	Local Agency
Case Type:	Soil only
Date Found:	09/15/1986
Date Stopped:	09/15/1986
Confirm Date:	/ /
Submit Workplan:	Not reported
Prelim Assess:	/ /
Desc Pollution:	Not reported
Remed Plan:	/ /
Remed Action:	2/9/87
Began Monitor:	Not reported
Release Date:	09/09/1986
Enforce Date:	Not reported
Closed Date:	7/30/87
Enforce Type:	Not reported
Pilot Program:	LOP
Basin Number:	910.10
GW Depth:	>21F
Beneficial Use:	Not reported
NPDES Number:	Not reported
Priority:	Low priority. Priority ranking can change over time.
File Dispn:	File discarded, case closed
Interim Remedial Actions:	Yes
Cleanup and Abatement order Number:	Not reported
Waste Discharge Requirement Number:	Not reported

5 SHELL OIL SERVICE STATION
2485 CORONADO
SAN DIEGO, CA 92154

HIST CORTESE **S104747364**
San Diego Co. HMMD **N/A**
EMI
SAN DIEGO CO. SAM

CORTESE:

Region:	CORTESE
Facility County Code:	37
Reg By:	LTNKA
Reg Id:	9UT1155

San Diego Co. HMMD:

Facility ID:	204098
Inactive Indicator:	Active
Business Code:	6HK29
SIC:	Not reported
Permit Expiration:	Not reported
Owner:	ABRAHIM & SON LLC
2nd Name:	Not reported
Mailing Address:	2485 CORONADO AV
Mailing City,St,Zip:	SAN DIEGO, CA 92154
Map Code/Business Plan on File:	Not reported
Corporate Code:	Not reported
Fire Dept District:	San Diego
Census Tract Number:	101.0
EPA ID:	CAL000013523
Gas Station:	Not reported
Inspection Date:	09/21/09
Reinspection Date:	Not reported
Inspector Name:	VARCHER
Violation Notice Issued:	Not reported
Facility Contact:	DAVID BACA
Delinquent Flag:	Not Delinquent
Last Update:	08/30/10
Last Delinquent Letter:	Not reported
Delinquent Comment:	Not reported
Last Letter Type:	Not reported
Property Owner:	ABRAHIM GROUP LLC
Property Address:	2485 CORONADO AVE
Property City,St,Zip:	SAN DIEGO, CA 92154
Tank Owner:	ABRAHIM GROUP, LLC
Tank Address:	2485 CORONADO AVE
Tank City,St,Zip:	San Diego, CA 92154
Business Plan Acceptance Date:	Not reported
Reinspection Date Y2K Compatible:	09/21/10
Facility Phone:	619-429-1616

HMMD DISCLOSURE INVENTORY:

Item Number:	DIE
Chemical Name:	DIESEL UNDERGROUND TANK 112502 T009
Case Number:	8006-61-9
Quantity Stored At One Time:	Not reported
Quantity Stored at One Time:	Not reported
Annual Quantity String:	Not reported
Annual Quantity String:	Not reported
Measurement Units:	Not reported
Carcinogen:	No
1st Hazard Category:	FIRE
2nd Hazard Category:	ACUTE

SHELL OIL SERVICE STATION (Continued) **S104747364**

Item Number:	PRE
Chemical Name:	PREMIUM UNLEADED UNDERGROUND TANK 112502 T008
Case Number:	8006-61-9
Quantity Stored At One Time:	Not reported
Quantity Stored at One Time:	Not reported
Annual Quantity String:	Not reported
Annual Quantity String:	Not reported
Measurement Units:	Not reported
Carcinogen:	No
1st Hazard Category:	FIRE
2nd Hazard Category:	ACUTE

Item Number:	PRO
Chemical Name:	PROPANE
Case Number:	74-98-6
Quantity Stored At One Time:	Not reported
Quantity Stored at One Time:	Not reported
Annual Quantity String:	Not reported
Annual Quantity String:	Not reported
Measurement Units:	Not reported
Carcinogen:	No
1st Hazard Category:	FIRE
2nd Hazard Category:	PRESSURE RELEASE

Item Number:	REG
Chemical Name:	REGULAR UNLEADED UNDERGROUND TANK 112502 T007
Case Number:	8006-61-9
Quantity Stored At One Time:	Not reported
Quantity Stored at One Time:	Not reported
Annual Quantity String:	Not reported
Annual Quantity String:	Not reported
Measurement Units:	Not reported
Carcinogen:	No
1st Hazard Category:	FIRE
2nd Hazard Category:	ACUTE

HMMD UNDERGROUND TANKS:

Tank Number:	T006
Tank ID Number:	WASTE OIL/
Waste or Product:	550
Tank Contents:	Not reported

Tank Number:	T007
Tank ID Number:	REGULAR UN
Waste or Product:	12000
Tank Contents:	Not reported

Tank Number:	T008
Tank ID Number:	PREMIUM UN
Waste or Product:	12000
Tank Contents:	Not reported

Tank Number:	T009
Tank ID Number:	DIESEL (PR
Waste or Product:	12000
Tank Contents:	Not reported

SHELL OIL SERVICE STATION (Continued) **S104747364**

HMMD VIOLATIONS:

Inspection Date: 09/09/05
Waste Code: Not reported
Occurrences: Not reported
Item Number: 9323

Inspection Date: 09/21/06
Waste Code: Not reported
Occurrences: Not reported
Item Number: 7775

Inspection Date: 09/21/06
Waste Code: Not reported
Occurrences: Not reported
Item Number: 7776

Inspection Date: 09/21/06
Waste Code: Not reported
Occurrences: Not reported
Item Number: 7777

Inspection Date: 09/21/06
Waste Code: Not reported
Occurrences: Not reported
Item Number: 7778

Inspection Date: 09/21/06
Waste Code: Not reported
Occurrences: Not reported
Item Number: 7779

Inspection Date: 09/21/06
Waste Code: Not reported
Occurrences: Not reported
Item Number: 7780

Inspection Date: 09/21/06
Waste Code: Not reported
Occurrences: Not reported
Item Number: 7781

Inspection Date: 09/06/07
Waste Code: Not reported
Occurrences: Not reported
Item Number: 5467

Inspection Date: 09/06/07
Waste Code: Not reported
Occurrences: Not reported
Item Number: 5468

Inspection Date: 09/06/07
Waste Code: Not reported
Occurrences: Not reported
Item Number: 5469

Inspection Date: 09/21/09

SHELL OIL SERVICE STATION (Continued) **S104747364**

Waste Code: Not reported
Occurrences: Not reported
Item Number: 0487

Inspection Date: 09/21/09
Waste Code: Not reported
Occurrences: Not reported
Item Number: 0488

Inspection Date: 11/26/08
Waste Code: Not reported
Occurrences: Not reported
Item Number: 4656

Inspection Date: 11/26/08
Waste Code: Not reported
Occurrences: Not reported
Item Number: 4657

Inspection Date: 11/26/08
Waste Code: Not reported
Occurrences: Not reported
Item Number: 4658

Inspection Date: 11/26/08
Waste Code: Not reported
Occurrences: Not reported
Item Number: 4659

Inspection Date: 11/26/08
Waste Code: Not reported
Occurrences: Not reported
Item Number: 4660

Inspection Date: 11/26/08
Waste Code: Not reported
Occurrences: Not reported
Item Number: 4661

Inspection Date: 11/26/08
Waste Code: Not reported
Occurrences: Not reported
Item Number: 4662

Inspection Date: 09/17/04
Waste Code: Not reported
Occurrences: Not reported
Item Number: 0812

Inspection Date: 09/28/04
Waste Code: Not reported
Occurrences: Not reported
Item Number: 1272

Inspection Date: 09/28/04
Waste Code: Not reported
Occurrences: Not reported

SHELL OIL SERVICE STATION (Continued) **S104747364**

Item Number: 1273

Inspection Date: 09/28/04
Waste Code: Not reported
Occurrences: Not reported
Item Number: 1274

Inspection Date: 09/28/04
Waste Code: Not reported
Occurrences: Not reported
Item Number: 1275

Inspection Date: 09/28/04
Waste Code: Not reported
Occurrences: Not reported
Item Number: 1276

Inspection Date: 09/28/04
Waste Code: Not reported
Occurrences: Not reported
Item Number: 1277

Inspection Date: 09/28/04
Waste Code: Not reported
Occurrences: Not reported
Item Number: 1278

Inspection Date: 09/28/04
Waste Code: Not reported
Occurrences: Not reported
Item Number: 1279

Inspection Date: 09/28/04
Waste Code: Not reported
Occurrences: Not reported
Item Number: 1280

HMMD WASTE STREAMS:
Inspection Date: 09/21/09
Waste Item #: 134
Waste Code: 134
Waste Name: AQUEOUS SOL'N W/LESS
Qnty at Inspection: 55
Quantity String: 55
Annual Qty: 55
Annual Qty String: 55
Measurement Unit: GAL
Treatment Method: 001 RECYCLE
Storage Method: METAL DRUM
Haz Waste Hauler: 0242 EVERGREEN ENVIRONMEN
Waste Desc: WATER & FUEL
Carcinogen: No

Inspection Date: 09/21/09
Waste Item #: 135
Waste Code: 135
Waste Name: UNSPECIFIED AQUEOUS

SHELL OIL SERVICE STATION (Continued) **S104747364**

Qnty at Inspection:	15
Quantity String:	15
Annual Qty:	32
Annual Qty String:	32
Measurement Unit:	GAL
Treatment Method:	001 RECYCLE
Storage Method:	PROCESSING EQUIPMENT
Haz Waste Hauler:	1406 SAFETY-KLEEN SYSTEMS
Waste Desc:	PARTS WASHER
Carcinogen:	No

Inspection Date:	09/21/09
Waste Item #:	212
Waste Code:	212
Waste Name:	OXYGENATED SOLVENTS
Qnty at Inspection:	55
Quantity String:	55
Annual Qty:	110
Annual Qty String:	110
Measurement Unit:	GAL
Treatment Method:	001 RECYCLE
Storage Method:	PLASTIC DRUM
Haz Waste Hauler:	0242 EVERGREEN ENVIRONMEN
Waste Desc:	WASTE ANTIFREEZE
Carcinogen:	No

Inspection Date:	09/21/09
Waste Item #:	221
Waste Code:	221
Waste Name:	WASTE OIL & MIXED OI
Qnty at Inspection:	550
Quantity String:	550
Annual Qty:	1500
Annual Qty String:	1500
Measurement Unit:	GAL
Treatment Method:	001 RECYCLE
Storage Method:	UNGD TNK
Haz Waste Hauler:	5346 PROLEUM
Waste Desc:	WASTE OIL
Carcinogen:	No

Inspection Date:	09/21/09
Waste Item #:	444
Waste Code:	444
Waste Name:	USED BATTERIES
Qnty at Inspection:	50
Quantity String:	50
Annual Qty:	50
Annual Qty String:	50
Measurement Unit:	LBS
Treatment Method:	444 BATTERIES RECYCL
Storage Method:	BOX
Haz Waste Hauler:	9997 UNREGISTERED HAZ WST
Waste Desc:	BATTERIES- INTERSTATE BAT
Carcinogen:	No

Inspection Date:	09/21/09

SHELL OIL SERVICE STATION (Continued) **S104747364**

Waste Item #:	888
Waste Code:	888
Waste Name:	USED OIL FILTERS
Qnty at Inspection:	55
Quantity String:	55
Annual Qty:	220
Annual Qty String:	220
Measurement Unit:	GAL
Treatment Method:	888 FILTERS/METAL RE
Storage Method:	METAL DRUM
Haz Waste Hauler:	9997 UNREGISTERED HAZ WST
Waste Desc:	VORTEX: OIL AND FUEL FILT
Carcinogen:	No

Facility ID:	112502
Inactive Indicator:	Active
Business Code:	6HK29
SIC:	Not reported
Permit Expiration:	Not reported
Owner:	EQUILON ENTERPRISES LLC
2nd Name:	ATTN: MICHELLE PONCE, HSE PERM
Mailing Address:	20945 S. WILMINGTON
Mailing City,St,Zip:	CARSON, CA 90810
Map Code/Business Plan on File:	Not reported
Corporate Code:	Not reported
Fire Dept District:	San Diego
Census Tract Number:	101.0
EPA ID:	CAL000013523
Gas Station:	Not reported
Inspection Date:	08/19/03
Reinspection Date:	Not reported
Inspector Name:	CDIAZ
Violation Notice Issued:	Not reported
Facility Contact:	TAMI FAHEY
Delinquent Flag:	Not Delinquent
Last Update:	08/30/10
Last Delinquent Letter:	Not reported
Delinquent Comment:	Not reported
Last Letter Type:	Not reported
Property Owner:	ABRAHIM GROUP LLC
Property Address:	2485 CORONADO AVE
Property City,St,Zip:	SAN DIEGO, CA 92154
Tank Owner:	EQUILON ENTERPRISES LLC
Tank Address:	P.O. BOX 4453
Tank City,St,Zip:	Houston, TX 77210
Business Plan Acceptance Date:	Not reported
Reinspection Date Y2K Compatible:	Not reported
Facility Phone:	619-429-1616

HMMD DISCLOSURE INVENTORY:

Item Number:	Not reported
Chemical Name:	Not reported
Case Number:	Not reported
Quantity Stored At One Time:	Not reported
Quantity Stored at One Time:	Not reported
Annual Quantity String:	Not reported
Annual Quantity String:	Not reported

SHELL OIL SERVICE STATION (Continued) **S104747364**

Measurement Units: Not reported
Carcinogen: No
1st Hazard Category: Not reported
2nd Hazard Category: Not reported

HMMD UNDERGROUND TANKS:

Tank Number: T001
Tank ID Number: 1
Waste or Product: 8000
Tank Contents: Not reported

Tank Number: T002
Tank ID Number: 2
Waste or Product: 8000
Tank Contents: Not reported

Tank Number: T003
Tank ID Number: 3
Waste or Product: 8000
Tank Contents: Not reported

Tank Number: T004
Tank ID Number: 4
Waste or Product: 8000
Tank Contents: Not reported

Tank Number: T005
Tank ID Number: 5
Waste or Product: 550
Tank Contents: Not reported

Tank Number: T006
Tank ID Number: RT0928
Waste or Product: 550
Tank Contents: Not reported

Tank Number: T007
Tank ID Number: RT0928/RT1
Waste or Product: 12000
Tank Contents: Not reported

Tank Number: T008
Tank ID Number: RT0928/RT1
Waste or Product: 12000
Tank Contents: Not reported

Tank Number: T009
Tank ID Number: RT0928/RT1
Waste or Product: 12000
Tank Contents: Not reported

HMMD VIOLATIONS:

Inspection Date: 01/06/00
Waste Code: Not reported
Occurrences: Not reported
Item Number: 7622

SHELL OIL SERVICE STATION (Continued) **S104747364**

Inspection Date: 01/06/00
Waste Code: Not reported
Occurrences: Not reported
Item Number: 7623

Inspection Date: 01/06/00
Waste Code: Not reported
Occurrences: Not reported
Item Number: 7624

Inspection Date: 01/06/00
Waste Code: Not reported
Occurrences: Not reported
Item Number: 7625

Inspection Date: 01/06/00
Waste Code: Not reported
Occurrences: Not reported
Item Number: 7626

Inspection Date: 01/06/00
Waste Code: Not reported
Occurrences: Not reported
Item Number: 7627

Inspection Date: 05/09/01
Waste Code: Not reported
Occurrences: Not reported
Item Number: 1181

Inspection Date: 05/09/01
Waste Code: Not reported
Occurrences: Not reported
Item Number: 1182

Inspection Date: 05/09/01
Waste Code: Not reported
Occurrences: Not reported
Item Number: 1183

Inspection Date: 05/09/01
Waste Code: Not reported
Occurrences: Not reported
Item Number: 1184

Inspection Date: 05/09/01
Waste Code: Not reported
Occurrences: Not reported
Item Number: 1185

Inspection Date: 05/09/01
Waste Code: Not reported
Occurrences: Not reported
Item Number: 1186

Inspection Date: 08/28/02
Waste Code: Not reported

SHELL OIL SERVICE STATION (Continued) **S104747364**

Occurrences: Not reported
Item Number: 7144

Inspection Date: 08/28/02
Waste Code: Not reported
Occurrences: Not reported
Item Number: 7145

Inspection Date: 08/28/02
Waste Code: Not reported
Occurrences: Not reported
Item Number: 7146

Inspection Date: 08/28/02
Waste Code: Not reported
Occurrences: Not reported
Item Number: 7147

Inspection Date: 08/28/02
Waste Code: Not reported
Occurrences: Not reported
Item Number: 7148

Inspection Date: 08/28/02
Waste Code: Not reported
Occurrences: Not reported
Item Number: 7149

Inspection Date: 08/28/02
Waste Code: Not reported
Occurrences: Not reported
Item Number: 7150

Inspection Date: 08/28/02
Waste Code: Not reported
Occurrences: Not reported
Item Number: 7151

Inspection Date: 08/28/02
Waste Code: Not reported
Occurrences: Not reported
Item Number: 7152

Inspection Date: 08/28/02
Waste Code: Not reported
Occurrences: Not reported
Item Number: 7153

Inspection Date: 08/28/02
Waste Code: Not reported
Occurrences: Not reported
Item Number: 7154

Inspection Date: 08/28/02
Waste Code: Not reported
Occurrences: Not reported
Item Number: 7155

SHELL OIL SERVICE STATION (Continued) **S104747364**

Inspection Date: 08/28/02
Waste Code: Not reported
Occurrences: Not reported
Item Number: 7156

Inspection Date: 08/28/02
Waste Code: Not reported
Occurrences: Not reported
Item Number: 7157

Inspection Date: 08/19/03
Waste Code: Not reported
Occurrences: Not reported
Item Number: 9267

Inspection Date: 08/19/03
Waste Code: Not reported
Occurrences: Not reported
Item Number: 9268

Inspection Date: 08/19/03
Waste Code: Not reported
Occurrences: Not reported
Item Number: 9269

Inspection Date: 08/19/03
Waste Code: Not reported
Occurrences: Not reported
Item Number: 9270

Inspection Date: 08/19/03
Waste Code: Not reported
Occurrences: Not reported
Item Number: 9271

Inspection Date: 08/19/03
Waste Code: Not reported
Occurrences: Not reported
Item Number: 9272

Inspection Date: 08/19/03
Waste Code: Not reported
Occurrences: Not reported
Item Number: 9273

Inspection Date: 08/19/03
Waste Code: Not reported
Occurrences: Not reported
Item Number: 9274

Inspection Date: 01/29/98
Waste Code: Not reported
Occurrences: Not reported
Item Number: 6882

HMMD WASTE STREAMS:
Inspection Date: Not reported

SHELL OIL SERVICE STATION (Continued) **S104747364**

Waste Item #:	Not reported
Waste Code:	Not reported
Waste Name:	Not reported
Qnty at Inspection:	Not reported
Quantity String:	Not reported
Annual Qty:	Not reported
Annual Qty String:	Not reported
Measurement Unit:	Not reported
Treatment Method:	Not reported
Storage Method:	Not reported
Haz Waste Hauler:	Not reported
Waste Desc:	Not reported
Carcinogen:	No

EMI:

Year:	1999
County Code:	37
Air Basin:	SD
Facility ID:	1293
Air District Name:	SD
SIC Code:	5541
Air District Name:	SAN DIEGO COUNTY APCD
Community Health Air Pollution Info System:	Not reported
Consolidated Emission Reporting Rule:	Not reported
Total Organic Hydrocarbon Gases Tons/Yr:	2
Reactive Organic Gases Tons/Yr:	2
Carbon Monoxide Emissions Tons/Yr:	0
NOX - Oxides of Nitrogen Tons/Yr:	0
SOX - Oxides of Sulphur Tons/Yr:	0
Particulate Matter Tons/Yr:	0
Part. Matter 10 Micrometers & Smllr Tons/Yr:	0

Year:	2000
County Code:	37
Air Basin:	SD
Facility ID:	1293
Air District Name:	SD
SIC Code:	5541
Air District Name:	SAN DIEGO COUNTY APCD
Community Health Air Pollution Info System:	Not reported
Consolidated Emission Reporting Rule:	Not reported
Total Organic Hydrocarbon Gases Tons/Yr:	3
Reactive Organic Gases Tons/Yr:	3
Carbon Monoxide Emissions Tons/Yr:	0
NOX - Oxides of Nitrogen Tons/Yr:	0
SOX - Oxides of Sulphur Tons/Yr:	0
Particulate Matter Tons/Yr:	0
Part. Matter 10 Micrometers & Smllr Tons/Yr:	0

Year:	2001
County Code:	37
Air Basin:	SD
Facility ID:	1293
Air District Name:	SD
SIC Code:	5541
Air District Name:	SAN DIEGO COUNTY APCD

SHELL OIL SERVICE STATION (Continued) **S104747364**

Community Health Air Pollution Info System:	Not reported
Consolidated Emission Reporting Rule:	Not reported
Total Organic Hydrocarbon Gases Tons/Yr:	3
Reactive Organic Gases Tons/Yr:	3
Carbon Monoxide Emissions Tons/Yr:	0
NOX - Oxides of Nitrogen Tons/Yr:	0
SOX - Oxides of Sulphur Tons/Yr:	0
Particulate Matter Tons/Yr:	0
Part. Matter 10 Micrometers & Smllr Tons/Yr:	0

Year:	2002
County Code:	37
Air Basin:	SD
Facility ID:	1293
Air District Name:	SD
SIC Code:	5541
Air District Name:	SAN DIEGO COUNTY APCD
Community Health Air Pollution Info System:	Not reported
Consolidated Emission Reporting Rule:	Not reported
Total Organic Hydrocarbon Gases Tons/Yr:	3
Reactive Organic Gases Tons/Yr:	3
Carbon Monoxide Emissions Tons/Yr:	0
NOX - Oxides of Nitrogen Tons/Yr:	0
SOX - Oxides of Sulphur Tons/Yr:	0
Particulate Matter Tons/Yr:	0
Part. Matter 10 Micrometers & Smllr Tons/Yr:	0

Year:	2003
County Code:	37
Air Basin:	SD
Facility ID:	1293
Air District Name:	SD
SIC Code:	5541
Air District Name:	SAN DIEGO COUNTY APCD
Community Health Air Pollution Info System:	Not reported
Consolidated Emission Reporting Rule:	Not reported
Total Organic Hydrocarbon Gases Tons/Yr:	3
Reactive Organic Gases Tons/Yr:	3
Carbon Monoxide Emissions Tons/Yr:	0
NOX - Oxides of Nitrogen Tons/Yr:	0
SOX - Oxides of Sulphur Tons/Yr:	0
Particulate Matter Tons/Yr:	0
Part. Matter 10 Micrometers & Smllr Tons/Yr:	0

Year:	2004
County Code:	37
Air Basin:	SD
Facility ID:	1293
Air District Name:	SD
SIC Code:	5541
Air District Name:	SAN DIEGO COUNTY APCD
Community Health Air Pollution Info System:	Not reported
Consolidated Emission Reporting Rule:	Not reported
Total Organic Hydrocarbon Gases Tons/Yr:	2.92698
Reactive Organic Gases Tons/Yr:	2.92698
Carbon Monoxide Emissions Tons/Yr:	0
NOX - Oxides of Nitrogen Tons/Yr:	0

SHELL OIL SERVICE STATION (Continued) **S104747364**

SOX - Oxides of Sulphur Tons/Yr:	0
Particulate Matter Tons/Yr:	0
Part. Matter 10 Micrometers & Smllr Tons/Yr:	0

Year:	2005
County Code:	37
Air Basin:	SD
Facility ID:	1293
Air District Name:	SD
SIC Code:	5541
Air District Name:	SAN DIEGO COUNTY APCD
Community Health Air Pollution Info System:	Not reported
Consolidated Emission Reporting Rule:	Not reported
Total Organic Hydrocarbon Gases Tons/Yr:	2.92698
Reactive Organic Gases Tons/Yr:	2.92698
Carbon Monoxide Emissions Tons/Yr:	0
NOX - Oxides of Nitrogen Tons/Yr:	0
SOX - Oxides of Sulphur Tons/Yr:	0
Particulate Matter Tons/Yr:	0
Part. Matter 10 Micrometers & Smllr Tons/Yr:	0

Year:	2006
County Code:	37
Air Basin:	SD
Facility ID:	1293
Air District Name:	SD
SIC Code:	5541
Air District Name:	SAN DIEGO COUNTY APCD
Community Health Air Pollution Info System:	Not reported
Consolidated Emission Reporting Rule:	Not reported
Total Organic Hydrocarbon Gases Tons/Yr:	3.18
Reactive Organic Gases Tons/Yr:	3.18
Carbon Monoxide Emissions Tons/Yr:	0
NOX - Oxides of Nitrogen Tons/Yr:	0
SOX - Oxides of Sulphur Tons/Yr:	0
Particulate Matter Tons/Yr:	0
Part. Matter 10 Micrometers & Smllr Tons/Yr:	0

Year:	2007
County Code:	37
Air Basin:	SD
Facility ID:	1293
Air District Name:	SD
SIC Code:	5541
Air District Name:	SAN DIEGO COUNTY APCD
Community Health Air Pollution Info System:	Not reported
Consolidated Emission Reporting Rule:	Not reported
Total Organic Hydrocarbon Gases Tons/Yr:	3.18
Reactive Organic Gases Tons/Yr:	3.18
Carbon Monoxide Emissions Tons/Yr:	0
NOX - Oxides of Nitrogen Tons/Yr:	0
SOX - Oxides of Sulphur Tons/Yr:	0
Particulate Matter Tons/Yr:	0
Part. Matter 10 Micrometers & Smllr Tons/Yr:	0

Year:	2007
County Code:	37

SHELL OIL SERVICE STATION (Continued) **S104747364**

Air Basin:	SD
Facility ID:	1293
Air District Name:	SD
SIC Code:	5541
Air District Name:	SAN DIEGO COUNTY APCD
Community Health Air Pollution Info System:	Not reported
Consolidated Emission Reporting Rule:	Not reported
Total Organic Hydrocarbon Gases Tons/Yr:	3.18
Reactive Organic Gases Tons/Yr:	3.18
Carbon Monoxide Emissions Tons/Yr:	0
NOX - Oxides of Nitrogen Tons/Yr:	0
SOX - Oxides of Sulphur Tons/Yr:	0
Particulate Matter Tons/Yr:	0
Part. Matter 10 Micrometers & Smllr Tons/Yr:	0

SAN DIEGO CO. SAM:

Case Number:	H12502-001
Agency:	DEH Site Assessment & Mitigation
Funding:	**LOP - State Fund**
Facility Type:	Drinking Water Aquifer Impacted
Facility Status:	Remedial Investigation
Date:	5/11/1989
Date Began:	11/2/1988

---

5 **ABRAHIM & SONS OIL/SHELL** **LUST** **U003937427**
2485 CORONADO AVE **UST** **N/A**
SAN DIEGO, CA 92154

LUST:

Region:	STATE
Global Id:	T0607300140
Latitude:	32.5765619
Longitude:	-117.0800541
Case Type:	LUST Cleanup Site
Status:	Open - Site Assessment
Status Date:	06/16/2009
Lead Agency:	SAN DIEGO COUNTY LOP
Case Worker:	JS
Local Agency:	SAN DIEGO COUNTY LOP
RB Case Number:	9UT1155
LOC Case Number:	H12502-001
File Location:	Local Agency
Potential Media Affect:	Aquifer used for drinking water supply
Potential Contaminants of Concern:	Gasoline
Site History:	In 1988 four gasoline USTs were removed; case opened. Groundwater has been monitored since February 1989. Soil and Groundwater has been adequately defined. Please see the Environmental Data tab for additional site specific information.

Click here to access the California GeoTracker records for this facility:

LUST:

Global Id:	T0607300140
Contact Type:	Local Agency Caseworker
Contact Name:	JON SENAHA
Organization Name:	SAN DIEGO COUNTY LOP
Address:	P.O. Box 129261
City:	San Diego

ABRAHIM & SONS OIL/SHELL (Continued) **U003937427**

Email: jon.senaha@sdcounty.ca.gov
Phone Number: Not reported

Global Id: T0607300140
Contact Type: Regional Board Caseworker
Contact Name: UNASSIGNED
Organization Name: SAN DIEGO RWQCB (REGION 9)
Address: 9174 SKY PARK COURT, SUITE 100
City: SAN DIEGO
Email: Not reported
Phone Number: Not reported

LUST:

Global Id: T0607300140
Action Type: RESPONSE
Date: 10/29/2010
Action: Monitoring Report - Semi-Annually

Global Id: T0607300140
Action Type: ENFORCEMENT
Date: 07/14/2009
Action: Letter - Notice

Global Id: T0607300140
Action Type: RESPONSE
Date: 09/24/2009
Action: Clean Up Fund - 5-Year Review Summary

Global Id: T0607300140
Action Type: ENFORCEMENT
Date: 09/11/2009
Action: Letter - Notice

Global Id: T0607300140
Action Type: ENFORCEMENT
Date: 10/13/2009
Action: File review

Global Id: T0607300140
Action Type: RESPONSE
Date: 04/30/2010
Action: Monitoring Report - Semi-Annually

Global Id: T0607300140
Action Type: Other
Date: 01/01/1950
Action: Leak Discovery

Global Id: T0607300140
Action Type: RESPONSE
Date: 12/30/2008
Action: CAP/RAP - Other Report

Global Id: T0607300140
Action Type: RESPONSE
Date: 04/28/2011
Action: Monitoring Report - Semi-Annually

ABRAHIM & SONS OIL/SHELL (Continued) **U003937427**

Global Id: T0607300140
Action Type: Other
Date: 01/01/1950
Action: Leak Reported

Global Id: T0607300140
Action Type: RESPONSE
Date: 10/21/2009
Action: Monitoring Report - Quarterly

Global Id: T0607300140
Action Type: RESPONSE
Date: 04/23/2009
Action: Monitoring Report - Quarterly

Global Id: T0607300140
Action Type: RESPONSE
Date: 07/21/2009
Action: Monitoring Report - Quarterly

Global Id: T0607300140
Action Type: Other
Date: 01/01/1950
Action: Leak Began

Global Id: T0607300140
Action Type: Other
Date: 01/01/1950
Action: Leak Stopped

Global Id: T0607300140
Action Type: ENFORCEMENT
Date: 11/02/1988
Action: Notice of Responsibility

Global Id: T0607300140
Action Type: RESPONSE
Date: 09/20/2010
Action: Clean Up Fund - 5-Year Review Summary

UST:
Facility ID: 18952
Latitude: 32.57646
Longitude: -117.07992

---

5 **CORONADO SHELL SERVICE STATION** **LUST** **S101301968**
2485 CORONADO AVE **SWEEPS UST** **N/A**
SAN DIEGO, CA 92154 **HAZNET**

LUST REG 9:
Region: 9
Status: Pollution Characterization
Case Number: 9UT1155
Local Case: H12502-001
Substance: Regular Gasoline
Qty Leaked: 0

CORONADO SHELL SERVICE STATION (Continued) **S101301968**

Abate Method:	Not reported
Local Agency:	San Diego
How Found:	Tank Closure
How Stopped:	Close Tank
Source:	Not reported
Cause:	Not reported
Lead Agency:	Local Agency
Case Type:	Aquifer affected
Date Found:	11/02/1988
Date Stopped:	11/02/1988
Confirm Date:	11/02/1988
Submit Workplan:	Not reported
Prelim Assess:	02/14/1989
Desc Pollution:	6/28/89
Remed Plan:	/ /
Remed Action:	Not reported
Began Monitor:	Not reported
Release Date:	02/14/1989
Enforce Date:	Not reported
Closed Date:	Not reported
Enforce Type:	Not reported
Pilot Program:	LOP
Basin Number:	910.20
GW Depth:	22’
Beneficial Use:	Municipal groundwater use
NPDES Number:	Not reported
Priority:	2A
File Dispn:	Not reported
Interim Remedial Actions:	Yes
Cleanup and Abatement order Number:	Not reported
Waste Discharge Requirement Number:	Not reported

SWEEPS UST:

Status:	A
Comp Number:	12502
Number:	9
Board Of Equalization:	44-000074
Ref Date:	Not reported
Act Date:	06-26-92
Created Date:	02-29-88
Tank Status:	A
Owner Tank Id:	Not reported
Swrcb Tank Id:	37-000-012502-000006
Actv Date:	Not reported
Capacity:	550
Tank Use:	PETROLEUM
Stg:	W
Content:	Not reported
Number Of Tanks:	4

Status:	A
Comp Number:	12502
Number:	9
Board Of Equalization:	44-000074
Ref Date:	Not reported
Act Date:	06-26-92
Created Date:	02-29-88

CORONADO SHELL SERVICE STATION (Continued) **S101301968**

Tank Status:	A
Owner Tank Id:	Not reported
Swrcb Tank Id:	37-000-012502-000007
Actv Date:	Not reported
Capacity:	12000
Tank Use:	M.V. FUEL
Stg:	P
Content:	REG UNLEADED
Number Of Tanks:	Not reported

Status:	A
Comp Number:	12502
Number:	9
Board Of Equalization:	44-000074
Ref Date:	Not reported
Act Date:	06-26-92
Created Date:	02-29-88
Tank Status:	A
Owner Tank Id:	Not reported
Swrcb Tank Id:	37-000-012502-000008
Actv Date:	Not reported
Capacity:	12000
Tank Use:	M.V. FUEL
Stg:	P
Content:	LEADED
Number Of Tanks:	Not reported

Status:	A
Comp Number:	12502
Number:	9
Board Of Equalization:	44-000074
Ref Date:	Not reported
Act Date:	06-26-92
Created Date:	02-29-88
Tank Status:	A
Owner Tank Id:	Not reported
Swrcb Tank Id:	37-000-012502-000009
Actv Date:	Not reported
Capacity:	12000
Tank Use:	M.V. FUEL
Stg:	P
Content:	REG UNLEADED
Number Of Tanks:	Not reported

Status:	Not reported
Comp Number:	12502
Number:	Not reported
Board Of Equalization:	44-000074
Ref Date:	Not reported
Act Date:	Not reported
Created Date:	Not reported
Tank Status:	Not reported
Owner Tank Id:	Not reported
Swrcb Tank Id:	37-000-012502-000001
Actv Date:	Not reported
Capacity:	8000
Tank Use:	M.V. FUEL

CORONADO SHELL SERVICE STATION (Continued) **S101301968**

Stg:	PRODUCT
Content:	REG UNLEADED
Number Of Tanks:	5

Status:	Not reported
Comp Number:	12502
Number:	Not reported
Board Of Equalization:	44-000074
Ref Date:	Not reported
Act Date:	Not reported
Created Date:	Not reported
Tank Status:	Not reported
Owner Tank Id:	Not reported
Swrcb Tank Id:	37-000-012502-000002
Actv Date:	Not reported
Capacity:	8000
Tank Use:	M.V. FUEL
Stg:	PRODUCT
Content:	LEADED
Number Of Tanks:	Not reported

Status:	Not reported
Comp Number:	12502
Number:	Not reported
Board Of Equalization:	44-000074
Ref Date:	Not reported
Act Date:	Not reported
Created Date:	Not reported
Tank Status:	Not reported
Owner Tank Id:	Not reported
Swrcb Tank Id:	37-000-012502-000003
Actv Date:	Not reported
Capacity:	8000
Tank Use:	M.V. FUEL
Stg:	PRODUCT
Content:	LEADED
Number Of Tanks:	Not reported

Status:	Not reported
Comp Number:	12502
Number:	Not reported
Board Of Equalization:	44-000074
Ref Date:	Not reported
Act Date:	Not reported
Created Date:	Not reported
Tank Status:	Not reported
Owner Tank Id:	Not reported
Swrcb Tank Id:	37-000-012502-000004
Actv Date:	Not reported
Capacity:	8000
Tank Use:	M.V. FUEL
Stg:	PRODUCT
Content:	LEADED
Number Of Tanks:	Not reported

Status:	Not reported
Comp Number:	12502

CORONADO SHELL SERVICE STATION (Continued) **S101301968**

Number:	Not reported
Board Of Equalization:	44-000074
Ref Date:	Not reported
Act Date:	Not reported
Created Date:	Not reported
Tank Status:	Not reported
Owner Tank Id:	Not reported
Swrcb Tank Id:	37-000-012502-000005
Actv Date:	Not reported
Capacity:	550
Tank Use:	PETROLEUM
Stg:	WASTE
Content:	Not reported
Number Of Tanks:	Not reported

HAZNET:

Year:	2009
Gepaid:	CAL000013523
Contact:	ED ABRAHIM
Telephone:	6194291616
Mailing Name:	Not reported
Mailing Address:	2485 CORONADO AVE
Mailing City,St,Zip:	SAN DIEGO, CA 921541353
Gen County:	San Diego
TSD EPA ID:	CAD981696420
TSD County:	Los Angeles
Waste Category:	Unspecified oil-containing waste
Disposal Method:	STORAGE, BULKING, AND/OR TRANSFER OFF SITE--NO TREATMENT/REOVERY (H010-H129) OR (H131-H135)
Tons:	0.89655
Facility County:	San Diego

Year:	2009
Gepaid:	CAL000013523
Contact:	ED ABRAHIM
Telephone:	6194291616
Mailing Name:	Not reported
Mailing Address:	2485 CORONADO AVE
Mailing City,St,Zip:	SAN DIEGO, CA 921541353
Gen County:	San Diego
TSD EPA ID:	CAD981696420
TSD County:	Los Angeles
Waste Category:	Unspecified aqueous solution
Disposal Method:	STORAGE, BULKING, AND/OR TRANSFER OFF SITE--NO TREATMENT/REOVERY (H010-H129) OR (H131-H135)
Tons:	0.021
Facility County:	San Diego

5 CHEVRON SERVICE STATION — **LUST** — **S100232765**
2432 CORONADO AVE — **N/A**
SAN DIEGO, CA 92154

LUST REG 9:

Region:	9
Status:	Preliminary site assessment underway
Case Number:	9UT974
Local Case:	H05723-001
Substance:	Unleaded Gasoline
Qty Leaked:	40
Abate Method:	Not reported
Local Agency:	San Diego
How Found:	Other Means
How Stopped:	Not reported
Source:	Not reported
Cause:	Other Cause
Lead Agency:	Local Agency
Case Type:	Aquifer affected
Date Found:	06/09/1988
Date Stopped:	06/29/1988
Confirm Date:	06/29/1988
Submit Workplan:	Not reported
Prelim Assess:	06/24/1988
Desc Pollution:	Not reported
Remed Plan:	/ /
Remed Action:	Not reported
Began Monitor:	Not reported
Release Date:	06/24/1988
Enforce Date:	Not reported
Closed Date:	Not reported
Enforce Type:	Not reported
Pilot Program:	LOP
Basin Number:	910.20
GW Depth:	22.5
Beneficial Use:	Municipal groundwater use
NPDES Number:	Not reported
Priority:	2A
File Dispn:	Not reported
Interim Remedial Actions:	No
Cleanup and Abatement order Number:	Not reported
Waste Discharge Requirement Number:	Not reported

---

5 CHEVRON SERVICE STATION — **HIST CORTESE** — **S104746237**
2432 CORONADO — **San Diego Co. HMMD** — **N/A**
SAN DIEGO, CA 92154 — **EMI**
SAN DIEGO CO. SAM

CORTESE:

Region:	CORTESE
Facility County Code:	37
Reg By:	LTNKA
Reg Id:	9UT974

San Diego Co. HMMD:

Facility ID:	105723
Inactive Indicator:	Active
Business Code:	6HK28
SIC:	Not reported

CHEVRON SERVICE STATION (Continued) **S104746237**

Permit Expiration:	Not reported
Owner:	CHEVRON PRODUCTS CORP
2nd Name:	CHEVRON PROD CO-PERMIT DESK
Mailing Address:	PO BOX 6004
Mailing City,St,Zip:	SAN RAMON, CA 94583
Map Code/Business Plan on File:	Not reported
Corporate Code:	Not reported
Fire Dept District:	San Diego
Census Tract Number:	101.0
EPA ID:	CAR000117275
Gas Station:	Not reported
Inspection Date:	02/18/10
Reinspection Date:	Not reported
Inspector Name:	VARCHER
Violation Notice Issued:	Not reported
Facility Contact:	MARIA RIVERA, MGR
Delinquent Flag:	Not Delinquent
Last Update:	08/30/10
Last Delinquent Letter:	Not reported
Delinquent Comment:	Not reported
Last Letter Type:	Not reported
Property Owner:	CHEVRON USA INC
Property Address:	P O BOX 1392
Property City,St,Zip:	BAKERSFIELD, CA 93302
Tank Owner:	CHEVRON PRODUCTS CO
Tank Address:	S PO BOX 6004
Tank City,St,Zip:	San Ramon, CA 94583
Business Plan Acceptance Date:	Not reported
Reinspection Date Y2K Compatible:	02/18/11
Facility Phone:	619-423-7753

HMMD DISCLOSURE INVENTORY:

Item Number:	PRE
Chemical Name:	PREMIUM UNLEADED UNDERGROUND TANK 105723 T006
Case Number:	8006-61-9
Quantity Stored At One Time:	Not reported
Quantity Stored at One Time:	Not reported
Annual Quantity String:	Not reported
Annual Quantity String:	Not reported
Measurement Units:	Not reported
Carcinogen:	No
1st Hazard Category:	FIRE
2nd Hazard Category:	Not reported

Item Number:	REG
Chemical Name:	REGULAR UNLEADED UNDERGROUND TANK 105723 T005
Case Number:	8006-61-9
Quantity Stored At One Time:	Not reported
Quantity Stored at One Time:	Not reported
Annual Quantity String:	Not reported
Annual Quantity String:	Not reported
Measurement Units:	Not reported
Carcinogen:	No
1st Hazard Category:	FIRE
2nd Hazard Category:	Not reported

Item Number:	REG
Chemical Name:	REGULAR UNLEADED UNDERGROUND TANK 105723 T007

CHEVRON SERVICE STATION (Continued) **S104746237**

Case Number:	8006-61-9
Quantity Stored At One Time:	Not reported
Quantity Stored at One Time:	Not reported
Annual Quantity String:	Not reported
Annual Quantity String:	Not reported
Measurement Units:	Not reported
Carcinogen:	No
1st Hazard Category:	FIRE
2nd Hazard Category:	Not reported

HMMD UNDERGROUND TANKS:

Tank Number:	T001
Tank ID Number:	1
Waste or Product:	10000
Tank Contents:	Not reported

Tank Number:	T002
Tank ID Number:	2
Waste or Product:	10000
Tank Contents:	Not reported

Tank Number:	T003
Tank ID Number:	3
Waste or Product:	5000
Tank Contents:	Not reported

Tank Number:	T004
Tank ID Number:	4
Waste or Product:	1000
Tank Contents:	Not reported

Tank Number:	T005
Tank ID Number:	RT1571/RT2
Waste or Product:	12000
Tank Contents:	Not reported

Tank Number:	T006
Tank ID Number:	RT1571/RT2
Waste or Product:	12000
Tank Contents:	Not reported

Tank Number:	T007
Tank ID Number:	RT1571/RT2
Waste or Product:	12000
Tank Contents:	Not reported

Tank Number:	T008
Tank ID Number:	at4655
Waste or Product:	1000
Tank Contents:	Not reported

HMMD VIOLATIONS:

Inspection Date:	01/12/00
Waste Code:	Not reported
Occurrences:	Not reported
Item Number:	7675

CHEVRON SERVICE STATION (Continued) **S104746237**

Inspection Date: 01/12/00
Waste Code: Not reported
Occurrences: Not reported
Item Number: 7676

Inspection Date: 01/12/00
Waste Code: Not reported
Occurrences: Not reported
Item Number: 7677

Inspection Date: 01/12/00
Waste Code: Not reported
Occurrences: Not reported
Item Number: 7678

Inspection Date: 01/12/00
Waste Code: Not reported
Occurrences: Not reported
Item Number: 7679

Inspection Date: 01/12/00
Waste Code: Not reported
Occurrences: Not reported
Item Number: 7680

Inspection Date: 01/12/00
Waste Code: Not reported
Occurrences: Not reported
Item Number: 7681

Inspection Date: 05/04/06
Waste Code: Not reported
Occurrences: Not reported
Item Number: 5279

Inspection Date: 05/04/06
Waste Code: Not reported
Occurrences: Not reported
Item Number: 5280

Inspection Date: 05/04/06
Waste Code: Not reported
Occurrences: Not reported
Item Number: 5281

Inspection Date: 05/04/06
Waste Code: Not reported
Occurrences: Not reported
Item Number: 5282

Inspection Date: 04/07/05
Waste Code: Not reported
Occurrences: Not reported
Item Number: 6001

Inspection Date: 04/07/05
Waste Code: Not reported

CHEVRON SERVICE STATION (Continued) **S104746237**

Occurrences: Not reported
Item Number: 6002

Inspection Date: 04/07/05
Waste Code: Not reported
Occurrences: Not reported
Item Number: 6003

Inspection Date: 04/07/05
Waste Code: Not reported
Occurrences: Not reported
Item Number: 6004

Inspection Date: 04/07/05
Waste Code: Not reported
Occurrences: Not reported
Item Number: 6005

Inspection Date: 05/04/07
Waste Code: Not reported
Occurrences: Not reported
Item Number: 2796

Inspection Date: 05/04/07
Waste Code: Not reported
Occurrences: Not reported
Item Number: 2797

Inspection Date: 05/04/07
Waste Code: Not reported
Occurrences: Not reported
Item Number: 2798

Inspection Date: 02/20/02
Waste Code: Not reported
Occurrences: Not reported
Item Number: 0195

Inspection Date: 02/18/10
Waste Code: Not reported
Occurrences: Not reported
Item Number: 3018

Inspection Date: 02/11/09
Waste Code: Not reported
Occurrences: Not reported
Item Number: 5840

Inspection Date: 02/11/09
Waste Code: Not reported
Occurrences: Not reported
Item Number: 5841

Inspection Date: 02/11/09
Waste Code: Not reported
Occurrences: Not reported
Item Number: 5842

CHEVRON SERVICE STATION (Continued) **S104746237**

Inspection Date: 02/11/09
Waste Code: Not reported
Occurrences: Not reported
Item Number: 5843

Inspection Date: 02/11/09
Waste Code: Not reported
Occurrences: Not reported
Item Number: 5844

Inspection Date: 03/04/03
Waste Code: Not reported
Occurrences: Not reported
Item Number: 3670

Inspection Date: 03/04/03
Waste Code: Not reported
Occurrences: Not reported
Item Number: 3671

Inspection Date: 03/04/03
Waste Code: Not reported
Occurrences: Not reported
Item Number: 3672

Inspection Date: 03/04/03
Waste Code: Not reported
Occurrences: Not reported
Item Number: 3673

Inspection Date: 03/04/03
Waste Code: Not reported
Occurrences: Not reported
Item Number: 3674

Inspection Date: 03/04/03
Waste Code: Not reported
Occurrences: Not reported
Item Number: 3675

Inspection Date: 03/04/03
Waste Code: Not reported
Occurrences: Not reported
Item Number: 3676

Inspection Date: 03/04/03
Waste Code: Not reported
Occurrences: Not reported
Item Number: 3677

Inspection Date: 03/18/04
Waste Code: Not reported
Occurrences: Not reported
Item Number: 5474

Inspection Date: 03/18/04
Waste Code: Not reported

CHEVRON SERVICE STATION (Continued) **S104746237**

Occurrences: Not reported
Item Number: 5475

Inspection Date: 03/18/04
Waste Code: Not reported
Occurrences: Not reported
Item Number: 5476

Inspection Date: 03/18/04
Waste Code: Not reported
Occurrences: Not reported
Item Number: 5477

Inspection Date: 03/18/04
Waste Code: Not reported
Occurrences: Not reported
Item Number: 5478

Inspection Date: 03/18/04
Waste Code: Not reported
Occurrences: Not reported
Item Number: 5479

Inspection Date: 03/18/04
Waste Code: Not reported
Occurrences: Not reported
Item Number: 5480

Inspection Date: 03/18/04
Waste Code: Not reported
Occurrences: Not reported
Item Number: 5481

Inspection Date: 03/18/04
Waste Code: Not reported
Occurrences: Not reported
Item Number: 5482

Inspection Date: 03/18/04
Waste Code: Not reported
Occurrences: Not reported
Item Number: 5483

Inspection Date: 03/18/04
Waste Code: Not reported
Occurrences: Not reported
Item Number: 5484

Inspection Date: 03/18/04
Waste Code: Not reported
Occurrences: Not reported
Item Number: 5485

Inspection Date: 03/18/04
Waste Code: Not reported
Occurrences: Not reported
Item Number: 5486

CHEVRON SERVICE STATION (Continued) **S104746237**

Inspection Date: 03/18/04
Waste Code: Not reported
Occurrences: Not reported
Item Number: 5487

HMMD WASTE STREAMS:

Inspection Date: 02/18/10
Waste Item #: 134
Waste Code: 134
Waste Name: AQUEOUS SOL'N W/LESS
Qnty at Inspection: 10
Quantity String: 10
Annual Qty: 110
Annual Qty String: 110
Measurement Unit: GAL
Treatment Method: 001 RECYCLE
Storage Method: METAL DRUM
Haz Waste Hauler: 3157 CALIFORNIA HAZARDOUS
Waste Desc: FUEL/WATER
Carcinogen: No

Inspection Date: 02/18/10
Waste Item #: 352
Waste Code: 352
Waste Name: ORGANIC SOLIDS (OTHE
Qnty at Inspection: 30
Quantity String: 30
Annual Qty: 100
Annual Qty String: 100
Measurement Unit: LBS
Treatment Method: 007 INCINERATION
Storage Method: METAL DRUM
Haz Waste Hauler: 1406 SAFETY KLEEN
Waste Desc: USED GAS FILTERS
Carcinogen: No

EMI:

Year: 1999
County Code: 37
Air Basin: SD
Facility ID: 4528
Air District Name: SD
SIC Code: 5541
Air District Name: SAN DIEGO COUNTY APCD
Community Health Air Pollution Info System: Not reported
Consolidated Emission Reporting Rule: Not reported
Total Organic Hydrocarbon Gases Tons/Yr: 3
Reactive Organic Gases Tons/Yr: 3
Carbon Monoxide Emissions Tons/Yr: 0
NOX - Oxides of Nitrogen Tons/Yr: 0
SOX - Oxides of Sulphur Tons/Yr: 0
Particulate Matter Tons/Yr: 0
Part. Matter 10 Micrometers & Smllr Tons/Yr: 0

Year: 2000

CHEVRON SERVICE STATION (Continued) **S104746237**

County Code:	37
Air Basin:	SD
Facility ID:	4528
Air District Name:	SD
SIC Code:	5541
Air District Name:	SAN DIEGO COUNTY APCD
Community Health Air Pollution Info System:	Not reported
Consolidated Emission Reporting Rule:	Not reported
Total Organic Hydrocarbon Gases Tons/Yr:	4
Reactive Organic Gases Tons/Yr:	4
Carbon Monoxide Emissions Tons/Yr:	0
NOX - Oxides of Nitrogen Tons/Yr:	0
SOX - Oxides of Sulphur Tons/Yr:	0
Particulate Matter Tons/Yr:	0
Part. Matter 10 Micrometers & Smllr Tons/Yr:	0

Year:	2001
County Code:	37
Air Basin:	SD
Facility ID:	4528
Air District Name:	SD
SIC Code:	5541
Air District Name:	SAN DIEGO COUNTY APCD
Community Health Air Pollution Info System:	Not reported
Consolidated Emission Reporting Rule:	Not reported
Total Organic Hydrocarbon Gases Tons/Yr:	4
Reactive Organic Gases Tons/Yr:	4
Carbon Monoxide Emissions Tons/Yr:	0
NOX - Oxides of Nitrogen Tons/Yr:	0
SOX - Oxides of Sulphur Tons/Yr:	0
Particulate Matter Tons/Yr:	0
Part. Matter 10 Micrometers & Smllr Tons/Yr:	0

Year:	2002
County Code:	37
Air Basin:	SD
Facility ID:	4528
Air District Name:	SD
SIC Code:	5541
Air District Name:	SAN DIEGO COUNTY APCD
Community Health Air Pollution Info System:	Not reported
Consolidated Emission Reporting Rule:	Not reported
Total Organic Hydrocarbon Gases Tons/Yr:	4
Reactive Organic Gases Tons/Yr:	4
Carbon Monoxide Emissions Tons/Yr:	0
NOX - Oxides of Nitrogen Tons/Yr:	0
SOX - Oxides of Sulphur Tons/Yr:	0
Particulate Matter Tons/Yr:	0
Part. Matter 10 Micrometers & Smllr Tons/Yr:	0

Year:	2003
County Code:	37
Air Basin:	SD
Facility ID:	4528
Air District Name:	SD
SIC Code:	5541
Air District Name:	SAN DIEGO COUNTY APCD

CHEVRON SERVICE STATION (Continued) **S104746237**

Community Health Air Pollution Info System:	Not reported
Consolidated Emission Reporting Rule:	Not reported
Total Organic Hydrocarbon Gases Tons/Yr:	4
Reactive Organic Gases Tons/Yr:	4
Carbon Monoxide Emissions Tons/Yr:	0
NOX - Oxides of Nitrogen Tons/Yr:	0
SOX - Oxides of Sulphur Tons/Yr:	0
Particulate Matter Tons/Yr:	0
Part. Matter 10 Micrometers & Smllr Tons/Yr:	0

Year:	2004
County Code:	37
Air Basin:	SD
Facility ID:	4528
Air District Name:	SD
SIC Code:	5541
Air District Name:	SAN DIEGO COUNTY APCD
Community Health Air Pollution Info System:	Not reported
Consolidated Emission Reporting Rule:	Not reported
Total Organic Hydrocarbon Gases Tons/Yr:	3.6255114
Reactive Organic Gases Tons/Yr:	3.6255114
Carbon Monoxide Emissions Tons/Yr:	0
NOX - Oxides of Nitrogen Tons/Yr:	0
SOX - Oxides of Sulphur Tons/Yr:	0
Particulate Matter Tons/Yr:	0
Part. Matter 10 Micrometers & Smllr Tons/Yr:	0

Year:	2005
County Code:	37
Air Basin:	SD
Facility ID:	4528
Air District Name:	SD
SIC Code:	5541
Air District Name:	SAN DIEGO COUNTY APCD
Community Health Air Pollution Info System:	Not reported
Consolidated Emission Reporting Rule:	Not reported
Total Organic Hydrocarbon Gases Tons/Yr:	3.6255114
Reactive Organic Gases Tons/Yr:	3.6255114
Carbon Monoxide Emissions Tons/Yr:	0
NOX - Oxides of Nitrogen Tons/Yr:	0
SOX - Oxides of Sulphur Tons/Yr:	0
Particulate Matter Tons/Yr:	0
Part. Matter 10 Micrometers & Smllr Tons/Yr:	0

Year:	2006
County Code:	37
Air Basin:	SD
Facility ID:	4528
Air District Name:	SD
SIC Code:	5541
Air District Name:	SAN DIEGO COUNTY APCD
Community Health Air Pollution Info System:	Not reported
Consolidated Emission Reporting Rule:	Not reported
Total Organic Hydrocarbon Gases Tons/Yr:	3.26
Reactive Organic Gases Tons/Yr:	3.26
Carbon Monoxide Emissions Tons/Yr:	0
NOX - Oxides of Nitrogen Tons/Yr:	0

CHEVRON SERVICE STATION (Continued) **S104746237**

SOX - Oxides of Sulphur Tons/Yr:	0
Particulate Matter Tons/Yr:	0
Part. Matter 10 Micrometers & Smllr Tons/Yr:	0

Year:	2007
County Code:	37
Air Basin:	SD
Facility ID:	4528
Air District Name:	SD
SIC Code:	5541
Air District Name:	SAN DIEGO COUNTY APCD
Community Health Air Pollution Info System:	Not reported
Consolidated Emission Reporting Rule:	Not reported
Total Organic Hydrocarbon Gases Tons/Yr:	3.26
Reactive Organic Gases Tons/Yr:	3.26
Carbon Monoxide Emissions Tons/Yr:	0
NOX - Oxides of Nitrogen Tons/Yr:	0
SOX - Oxides of Sulphur Tons/Yr:	0
Particulate Matter Tons/Yr:	0
Part. Matter 10 Micrometers & Smllr Tons/Yr:	0

Year:	2007
County Code:	37
Air Basin:	SD
Facility ID:	4528
Air District Name:	SD
SIC Code:	5541
Air District Name:	SAN DIEGO COUNTY APCD
Community Health Air Pollution Info System:	Not reported
Consolidated Emission Reporting Rule:	Not reported
Total Organic Hydrocarbon Gases Tons/Yr:	3.26
Reactive Organic Gases Tons/Yr:	3.26
Carbon Monoxide Emissions Tons/Yr:	0
NOX - Oxides of Nitrogen Tons/Yr:	0
SOX - Oxides of Sulphur Tons/Yr:	0
Particulate Matter Tons/Yr:	0
Part. Matter 10 Micrometers & Smllr Tons/Yr:	0

SAN DIEGO CO. SAM:

Case Number:	H05723-001
Agency:	DEH Site Assessment & Mitigation
Funding:	**LOP - Federal Fund**
Facility Type:	Drinking Water Aquifer Impacted
Facility Status:	Closed Case
Date:	12/13/2004
Date Began:	6/29/1988

---

5 **BERNIE WICKS CHEVRON** **LUST** **U003789259**
2432 CORONADO AVE **UST** **N/A**
SAN DIEGO, CA 92154 **SWEEPS UST**

LUST:

Region:	STATE
Global Id:	T0607303208
Latitude:	32.576827
Longitude:	-117.079909
Case Type:	LUST Cleanup Site

BERNIE WICKS CHEVRON (Continued) **U003789259**

Status:	Completed - Case Closed
Status Date:	12/13/2004
Lead Agency:	SAN DIEGO COUNTY LOP
Case Worker:	KH
Local Agency:	Not reported
RB Case Number:	9UT974
LOC Case Number:	H05723-001
File Location:	Local Agency
Potential Media Affect:	Aquifer used for drinking water supply
Potential Contaminants of Concern:	Gasoline
Site History:	Not reported

Click here to access the California GeoTracker records for this facility:

LUST:

Global Id:	T0607303208
Contact Type:	Regional Board Caseworker
Contact Name:	UNASSIGNED
Organization Name:	SAN DIEGO RWQCB (REGION 9)
Address:	9174 SKY PARK COURT, SUITE 100
City:	SAN DIEGO
Email:	Not reported
Phone Number:	Not reported

LUST:

Global Id:	T0607303208
Action Type:	ENFORCEMENT
Date:	06/27/1988
Action:	Notice of Responsibility
Global Id:	T0607303208
Action Type:	Other
Date:	01/01/1950
Action:	Leak Discovery
Global Id:	T0607303208
Action Type:	Other
Date:	01/01/1950
Action:	Leak Reported
Global Id:	T0607303208
Action Type:	Other
Date:	01/01/1950
Action:	Leak Began
Global Id:	T0607303208
Action Type:	Other
Date:	01/01/1950
Action:	Leak Stopped

UST:

Facility ID:	18838
Latitude:	32.57648
Longitude:	-117.08031

BERNIE WICKS CHEVRON (Continued) **U003789259**

SWEEPS UST:

Status:	A
Comp Number:	5723
Number:	9
Board Of Equalization:	44-022285
Ref Date:	Not reported
Act Date:	06-26-92
Created Date:	02-29-88
Tank Status:	A
Owner Tank Id:	Not reported
Swrcb Tank Id:	37-000-005723-000001
Actv Date:	Not reported
Capacity:	10000
Tank Use:	M.V. FUEL
Stg:	P
Content:	REG UNLEADED
Number Of Tanks:	4

Status:	A
Comp Number:	5723
Number:	9
Board Of Equalization:	44-022285
Ref Date:	Not reported
Act Date:	06-26-92
Created Date:	02-29-88
Tank Status:	A
Owner Tank Id:	Not reported
Swrcb Tank Id:	37-000-005723-000002
Actv Date:	Not reported
Capacity:	10000
Tank Use:	M.V. FUEL
Stg:	P
Content:	REG UNLEADED
Number Of Tanks:	Not reported

Status:	A
Comp Number:	5723
Number:	9
Board Of Equalization:	44-022285
Ref Date:	Not reported
Act Date:	06-26-92
Created Date:	02-29-88
Tank Status:	A
Owner Tank Id:	Not reported
Swrcb Tank Id:	37-000-005723-000003
Actv Date:	Not reported
Capacity:	5000
Tank Use:	M.V. FUEL
Stg:	P
Content:	LEADED
Number Of Tanks:	Not reported

Status:	A
Comp Number:	5723
Number:	9
Board Of Equalization:	44-022285
Ref Date:	Not reported

BERNIE WICKS CHEVRON (Continued) **U003789259**

Act Date:	06-26-92
Created Date:	02-29-88
Tank Status:	A
Owner Tank Id:	Not reported
Swrcb Tank Id:	37-000-005723-000004
Actv Date:	Not reported
Capacity:	1000
Tank Use:	PETROLEUM
Stg:	W
Content:	Not reported
Number Of Tanks:	Not reported

---

5 P S AUTO ELECTRIC **LUST** **S106063137**
2512 CORONADO AV **San Diego Co. HMMD** **N/A**
SAN DIEGO, CA 92154 **SAN DIEGO CO. SAM**

LUST:

Region:	STATE
Global Id:	T0607300945
Latitude:	32.576844
Longitude:	-117.07945
Case Type:	LUST Cleanup Site
Status:	Completed - Case Closed
Status Date:	02/16/1994
Lead Agency:	SAN DIEGO COUNTY LOP
Case Worker:	DF
Local Agency:	Not reported
RB Case Number:	9UT2175
LOC Case Number:	H30136-001
File Location:	Local Agency
Potential Media Affect:	Soil
Potential Contaminants of Concern:	Gasoline
Site History:	Not reported

Click here to access the California GeoTracker records for this facility:

LUST:

Global Id:	T0607300945
Contact Type:	Regional Board Caseworker
Contact Name:	UNASSIGNED
Organization Name:	SAN DIEGO RWQCB (REGION 9)
Address:	9174 SKY PARK COURT, SUITE 100
City:	SAN DIEGO
Email:	Not reported
Phone Number:	Not reported

LUST:

Global Id:	T0607300945
Action Type:	Other
Date:	01/01/1950
Action:	Leak Discovery
Global Id:	T0607300945
Action Type:	Other
Date:	01/01/1950
Action:	Leak Reported
Global Id:	T0607300945

P S AUTO ELECTRIC (Continued) **S106063137**

Action Type:	Other
Date:	01/01/1950
Action:	Leak Began
Global Id:	T0607300945
Action Type:	Other
Date:	01/01/1950
Action:	Leak Stopped
Global Id:	T0607300945
Action Type:	ENFORCEMENT
Date:	01/27/1992
Action:	Notice of Responsibility

San Diego Co. HMMD:

Facility ID:	130136
Inactive Indicator:	Active
Business Code:	6HK26
SIC:	Not reported
Permit Expiration:	Not reported
Owner:	SERGIO PEREZ
2nd Name:	Not reported
Mailing Address:	2512 CORONADO AV #D
Mailing City,St,Zip:	SAN DIEGO, CA 92154
Map Code/Business Plan on File:	Not reported
Corporate Code:	Not reported
Fire Dept District:	San Diego
Census Tract Number:	101.0
EPA ID:	CAL000067294
Gas Station:	Not reported
Inspection Date:	11/17/97
Reinspection Date:	Not reported
Inspector Name:	LEGACY
Violation Notice Issued:	Not reported
Facility Contact:	FRANCISCO LEVRA
Delinquent Flag:	Not Delinquent
Last Update:	08/30/10
Last Delinquent Letter:	Not reported
Delinquent Comment:	Not reported
Last Letter Type:	Not reported
Property Owner:	SANCHEZ ENRIQUE&MONIRA X
Property Address:	2512 CORONADO AVE
Property City,St,Zip:	SAN DIEGO, CA 92154
Tank Owner:	Not reported
Tank Address:	Not reported
Tank City,St,Zip:	Not reported
Business Plan Acceptance Date:	Not reported
Reinspection Date Y2K Compatible:	Not reported
Facility Phone:	619-429-7085

HMMD DISCLOSURE INVENTORY:

Item Number:	Not reported
Chemical Name:	Not reported
Case Number:	Not reported
Quantity Stored At One Time:	Not reported
Quantity Stored at One Time:	Not reported

P S AUTO ELECTRIC (Continued) **S106063137**

Annual Quantity String: Not reported
Annual Quantity String: Not reported
Measurement Units: Not reported
Carcinogen: No
1st Hazard Category: Not reported
2nd Hazard Category: Not reported

HMMD UNDERGROUND TANKS:
Tank Number: Not reported
Tank ID Number: Not reported
Waste or Product: Not reported
Tank Contents: Not reported

HMMD VIOLATIONS:
Inspection Date: 11/08/94
Waste Code: Not reported
Occurrences: Not reported
Item Number: 7701

Inspection Date: 11/08/94
Waste Code: Not reported
Occurrences: Not reported
Item Number: 7702

Inspection Date: 11/08/94
Waste Code: Not reported
Occurrences: Not reported
Item Number: 7703

Inspection Date: 11/08/94
Waste Code: Not reported
Occurrences: Not reported
Item Number: 7704

Inspection Date: 12/27/95
Waste Code: Not reported
Occurrences: Not reported
Item Number: 9366

Inspection Date: 12/27/95
Waste Code: Not reported
Occurrences: Not reported
Item Number: 9367

Inspection Date: 12/27/95
Waste Code: Not reported
Occurrences: Not reported
Item Number: 9368

Inspection Date: 12/27/95
Waste Code: Not reported
Occurrences: Not reported
Item Number: 9369

Inspection Date: 11/17/97
Waste Code: Not reported

P S AUTO ELECTRIC (Continued) **S106063137**

Occurrences: Not reported
Item Number: 5670

Inspection Date: 11/17/97
Waste Code: Not reported
Occurrences: Not reported
Item Number: 5671

HMMD WASTE STREAMS:
Inspection Date: Not reported
Waste Item #: Not reported
Waste Code: Not reported
Waste Name: Not reported
Qnty at Inspection: Not reported
Quantity String: Not reported
Annual Qty: Not reported
Annual Qty String: Not reported
Measurement Unit: Not reported
Treatment Method: Not reported
Storage Method: Not reported
Haz Waste Hauler: Not reported
Waste Desc: Not reported
Carcinogen: No

SAN DIEGO CO. SAM:
Case Number: H30136-001
Agency: DEH Site Assessment & Mitigation
Funding: LOP - Federal Fund
Facility Type: Soils Only
Facility Status: Closed Case
Date: 2/16/1994
Date Began: 7/1/1981

---

5 **B & B WHOLESALERS** **HIST CORTESE** **S104752424**
2512 CORONADO **N/A**
SAN DIEGO, CA 92154

CORTESE:
Region: CORTESE
Facility County Code: 37
Reg By: LTNKA
Reg Id: 9UT2175

---

5 **B & B WHOLESALE** **LUST** **S102424829**
2512 CORONADO AVE **HAZNET** **N/A**
SAN DIEGO, CA 92154

LUST REG 9:
Region: 9
Status: Case Closed
Case Number: 9UT2175
Local Case: H30136-001
Substance: Gasoline
Qty Leaked: Not reported

B & B WHOLESALE (Continued) **S102424829**

Abate Method:	No Action Required - incident is minor, requiring no remedial action
Local Agency:	San Diego
How Found:	Other Means
How Stopped:	Other Means
Source:	Unknown
Cause:	Unknown
Lead Agency:	Local Agency
Case Type:	Soil only
Date Found:	01/17/1992
Date Stopped:	01/17/1992
Confirm Date:	11/06/1991
Submit Workplan:	2/3/92
Prelim Assess:	/ /
Desc Pollution:	Not reported
Remed Plan:	/ /
Remed Action:	Not reported
Began Monitor:	Not reported
Release Date:	01/17/1992
Enforce Date:	Not reported
Closed Date:	2/14/94
Enforce Type:	Not reported
Pilot Program:	LOP
Basin Number:	910.20
GW Depth:	23'
Beneficial Use:	Municipal groundwater use
NPDES Number:	Not reported
Priority:	Low priority. Priority ranking can change over time.
File Dispn:	File discarded, case closed
Interim Remedial Actions:	No
Cleanup and Abatement order Number:	Not reported
Waste Discharge Requirement Number:	Not reported

HAZNET:

Year:	2003
Gepaid:	CAL000008551
Contact:	UNDELIVERABLE SURVEY 1-28-95JV
Telephone:	0
Mailing Name:	Not reported
Mailing Address:	2512 CORONADO AVE
Mailing City,St,Zip:	SAN DIEGO, CA 921540000
Gen County:	San Diego
TSD EPA ID:	CAD028409019
TSD County:	San Diego
Waste Category:	Unspecified organic liquid mixture
Disposal Method:	H01
Tons:	0.45
Facility County:	San Diego

6 SDCTY-POLICE SOUTHERN — **UST** — **U003789916**
1120 27TH ST — **San Diego Co. HMMD** — **N/A**
SAN DIEGO, CA 92154 — **HAZNET**

UST:

Facility ID:	19617
Latitude:	32.57605
Longitude:	-117.07545

San Diego Co. HMMD:

Facility ID:	131672
Inactive Indicator:	Active
Business Code:	6HK24
SIC:	Not reported
Permit Expiration:	Not reported
Owner:	CITY OF SAN DIEGO
2nd Name:	AUTOMOTIVE MAINTENANCE DIVISIO
Mailing Address:	3940 FEDERAL BL
Mailing City,St,Zip:	SAN DIEGO, CA 92102
Map Code/Business Plan on File:	Not reported
Corporate Code:	Not reported
Fire Dept District:	San Diego
Census Tract Number:	101.0
EPA ID:	CAL000115160
Gas Station:	Not reported
Inspection Date:	12/01/09
Reinspection Date:	Not reported
Inspector Name:	MMARQUEZ3
Violation Notice Issued:	Not reported
Facility Contact:	WILLIE MCCALLIE, EQUIP REPAIR
Delinquent Flag:	Not Delinquent
Last Update:	08/30/10
Last Delinquent Letter:	Not reported
Delinquent Comment:	Not reported
Last Letter Type:	Not reported
Property Owner:	CITY OF SAN DIEGO
Property Address:	Not reported
Property City,St,Zip:	00000
Tank Owner:	CITY OF SAN DIEGO
Tank Address:	2740 CAMINITOS CHOLL
Tank City,St,Zip:	San Diego, CA 92115
Business Plan Acceptance Date:	Not reported
Reinspection Date Y2K Compatible:	12/01/10
Facility Phone:	619-424-0408

HMMD DISCLOSURE INVENTORY:

Item Number:	DIE
Chemical Name:	DIESEL UNDERGROUND TANK 131672 T005
Case Number:	Not reported
Quantity Stored At One Time:	Not reported
Quantity Stored at One Time:	Not reported
Annual Quantity String:	Not reported
Annual Quantity String:	Not reported
Measurement Units:	Not reported
Carcinogen:	No
1st Hazard Category:	FIRE
2nd Hazard Category:	Not reported

Item Number:	MOT

SDCTY-POLICE SOUTHERN (Continued) **U003789916**

Chemical Name: MOTOR OIL UNDERGROUND TANK 131672 T001
Case Number: Not reported
Quantity Stored At One Time: Not reported
Quantity Stored at One Time: Not reported
Annual Quantity String: Not reported
Annual Quantity String: Not reported
Measurement Units: Not reported
Carcinogen: No
1st Hazard Category: Not reported
2nd Hazard Category: Not reported

Item Number: REG
Chemical Name: REGULAR UNLEADED UNDERGROUND TANK 131672 T003
Case Number: Not reported
Quantity Stored At One Time: Not reported
Quantity Stored at One Time: Not reported
Annual Quantity String: Not reported
Annual Quantity String: Not reported
Measurement Units: Not reported
Carcinogen: No
1st Hazard Category: FIRE
2nd Hazard Category: Not reported

Item Number: REG
Chemical Name: REGULAR UNLEADED UNDERGROUND TANK 131672 T004
Case Number: Not reported
Quantity Stored At One Time: Not reported
Quantity Stored at One Time: Not reported
Annual Quantity String: Not reported
Annual Quantity String: Not reported
Measurement Units: Not reported
Carcinogen: No
1st Hazard Category: FIRE
2nd Hazard Category: Not reported

Item Number: VAR
Chemical Name: VARIOUS LUBRICATING OILS OIL, LUBRICATING
Case Number: 8002-05-9
Quantity Stored At One Time: Not reported
Quantity Stored at One Time: Not reported
Annual Quantity String: Not reported
Annual Quantity String: Not reported
Measurement Units: Not reported
Carcinogen: No
1st Hazard Category: FIRE
2nd Hazard Category: Not reported

HMMD UNDERGROUND TANKS:
Tank Number: T001
Tank ID Number: NT1672
Waste or Product: 1000
Tank Contents: Not reported

Tank Number: T002
Tank ID Number: RT1716, RT
Waste or Product: 1000
Tank Contents: Not reported

SDCTY-POLICE SOUTHERN (Continued) **U003789916**

Tank Number: T003
Tank ID Number: NT1665, RT
Waste or Product: 10000
Tank Contents: Not reported

Tank Number: T004
Tank ID Number: NT1665, RT
Waste or Product: 10000
Tank Contents: Not reported

Tank Number: T005
Tank ID Number: NT1665, RT
Waste or Product: 500
Tank Contents: Not reported

HMMD VIOLATIONS:

Inspection Date: 07/25/06
Waste Code: Not reported
Occurrences: Not reported
Item Number: 6802

Inspection Date: 07/25/06
Waste Code: Not reported
Occurrences: Not reported
Item Number: 6803

Inspection Date: 07/25/06
Waste Code: Not reported
Occurrences: Not reported
Item Number: 6804

Inspection Date: 07/25/06
Waste Code: Not reported
Occurrences: Not reported
Item Number: 6805

Inspection Date: 07/25/06
Waste Code: Not reported
Occurrences: Not reported
Item Number: 6806

Inspection Date: 07/25/06
Waste Code: Not reported
Occurrences: Not reported
Item Number: 6807

Inspection Date: 07/25/06
Waste Code: Not reported
Occurrences: Not reported
Item Number: 6808

Inspection Date: 07/25/06
Waste Code: Not reported
Occurrences: Not reported
Item Number: 6809

Inspection Date: 07/19/05

SDCTY-POLICE SOUTHERN (Continued) **U003789916**

Waste Code: Not reported
Occurrences: Not reported
Item Number: 7893

Inspection Date: 07/19/05
Waste Code: Not reported
Occurrences: Not reported
Item Number: 7894

Inspection Date: 07/19/05
Waste Code: Not reported
Occurrences: Not reported
Item Number: 7895

Inspection Date: 07/19/05
Waste Code: Not reported
Occurrences: Not reported
Item Number: 7896

Inspection Date: 06/13/01
Waste Code: Not reported
Occurrences: Not reported
Item Number: 2354

Inspection Date: 06/13/01
Waste Code: Not reported
Occurrences: Not reported
Item Number: 2355

Inspection Date: 06/13/01
Waste Code: Not reported
Occurrences: Not reported
Item Number: 2356

Inspection Date: 06/13/01
Waste Code: Not reported
Occurrences: Not reported
Item Number: 2357

Inspection Date: 12/05/07
Waste Code: Not reported
Occurrences: Not reported
Item Number: 7354

Inspection Date: 12/05/07
Waste Code: Not reported
Occurrences: Not reported
Item Number: 7355

Inspection Date: 12/05/07
Waste Code: Not reported
Occurrences: Not reported
Item Number: 7356

Inspection Date: 12/05/07
Waste Code: Not reported
Occurrences: Not reported

SDCTY-POLICE SOUTHERN (Continued) **U003789916**

Item Number: 7357

Inspection Date: 12/05/07
Waste Code: Not reported
Occurrences: Not reported
Item Number: 7358

Inspection Date: 12/01/09
Waste Code: Not reported
Occurrences: Not reported
Item Number: 1676

Inspection Date: 12/01/09
Waste Code: Not reported
Occurrences: Not reported
Item Number: 1677

Inspection Date: 12/04/08
Waste Code: Not reported
Occurrences: Not reported
Item Number: 4776

Inspection Date: 07/29/03
Waste Code: Not reported
Occurrences: Not reported
Item Number: 8639

Inspection Date: 07/29/03
Waste Code: Not reported
Occurrences: Not reported
Item Number: 8640

Inspection Date: 07/29/03
Waste Code: Not reported
Occurrences: Not reported
Item Number: 8641

Inspection Date: 07/29/03
Waste Code: Not reported
Occurrences: Not reported
Item Number: 8642

Inspection Date: 07/27/04
Waste Code: Not reported
Occurrences: Not reported
Item Number: 9224

Inspection Date: 07/27/04
Waste Code: Not reported
Occurrences: Not reported
Item Number: 9225

Inspection Date: 07/27/04
Waste Code: Not reported
Occurrences: Not reported
Item Number: 9226

SDCTY-POLICE SOUTHERN (Continued) **U003789916**

Inspection Date: 07/27/04
Waste Code: Not reported
Occurrences: Not reported
Item Number: 9227

Inspection Date: 07/27/04
Waste Code: Not reported
Occurrences: Not reported
Item Number: 9228

HMMD WASTE STREAMS:

Inspection Date: 12/01/09
Waste Item #: 134
Waste Code: 134
Waste Name: AQUEOUS SOL'N W/LESS
Qnty at Inspection: Not reported
Quantity String: Not reported
Annual Qty: 10
Annual Qty String: 10
Measurement Unit: GAL
Treatment Method: 001 RECYCLE
Storage Method: PLASTIC DRUM
Haz Waste Hauler: 3354 OCEAN BLUE ENVIRONME
Waste Desc: WATER WITH GASOLINE
Carcinogen: No

Inspection Date: 12/01/09
Waste Item #: 135
Waste Code: 135
Waste Name: UNSPECIFIED AQUEOUS
Qnty at Inspection: 12
Quantity String: 12
Annual Qty: 36
Annual Qty String: 36
Measurement Unit: GAL
Treatment Method: 001 RECYCLE
Storage Method: PROCESSING EQUIPMENT
Haz Waste Hauler: 1406 SAFETY-KLEEN
Waste Desc: 1 PARTS CLEANER (AQUEOUS)
Carcinogen: No

Inspection Date: 12/01/09
Waste Item #: 221
Waste Code: 221
Waste Name: WASTE OIL & MIXED OI
Qnty at Inspection: 1000
Quantity String: 1000
Annual Qty: 620
Annual Qty String: 620
Measurement Unit: GAL
Treatment Method: 001 RECYCLE
Storage Method: UNGD TNK
Haz Waste Hauler: 0015 ASBURY ENVIR. SERVIC
Waste Desc: Not reported
Carcinogen: No

Inspection Date: 12/01/09

SDCTY-POLICE SOUTHERN (Continued) **U003789916**

Waste Item #: 342
Waste Code: 342
Waste Name: ORGANIC LIQUIDS W/ME
Qnty at Inspection: 35
Quantity String: 35
Annual Qty: 35
Annual Qty String: 35
Measurement Unit: GAL
Treatment Method: 001 RECYCLE
Storage Method: PLASTIC DRUM
Haz Waste Hauler: 0242 EVERGREEN ENVIRONMEN
Waste Desc: Not reported
Carcinogen: No

Inspection Date: 12/01/09
Waste Item #: 444
Waste Code: 444
Waste Name: USED BATTERIES
Qnty at Inspection: 100
Quantity String: 100
Annual Qty: 400
Annual Qty String: 400
Measurement Unit: LBS
Treatment Method: 444 BATTERIES RECYCL
Storage Method: BOX
Haz Waste Hauler: 9997 UNREGISTERED HAZ WST
Waste Desc: KEARNY MESA FORD
Carcinogen: No

Inspection Date: 12/01/09
Waste Item #: 888
Waste Code: 888
Waste Name: USED OIL FILTERS
Qnty at Inspection: 50
Quantity String: 50
Annual Qty: 200
Annual Qty String: 200
Measurement Unit: LBS
Treatment Method: 888 FILTERS/METAL RE
Storage Method: PLASTIC DRUM
Haz Waste Hauler: 9999 SELF:SMALL QTY EXEMP
Waste Desc: UNCRUSHED TO VMF
Carcinogen: No

HAZNET:
Year: 2010
Gepaid: CAL000115160
Contact: STEVE SHIPKOWSKI
Telephone: 6195276021
Mailing Name: Not reported
Mailing Address: 9601 Ridgehaven Ct Ste 320
Mailing City,St,Zip: SAN DIEGO, CA 921230000
Gen County: Not reported
TSD EPA ID: CAD008364432
TSD County: Not reported
Waste Category: Aqueous solution with total organic residues less than 10 percent

SDCTY-POLICE SOUTHERN (Continued) **U003789916**

Disposal Method: STORAGE, BULKING, AND/OR TRANSFER OFF SITE--NO TREATMENT/REOVERY (H010-H129) OR (H131-H135)
Tons: 0.0546
Facility County: San Diego

Year: 2009
Gepaid: CAL000115160
Contact: STEVE SHIPKOWSKI
Telephone: 6195276021
Mailing Name: Not reported
Mailing Address: 9601 Ridgehaven Ct Ste 320
Mailing City,St,Zip: SAN DIEGO, CA 921230000
Gen County: San Diego
TSD EPA ID: CAD008364432
TSD County: Los Angeles
Waste Category: Off-specification, aged or surplus organics
Disposal Method: FUEL BLENDING PRIOR TO ENERGY RECOVERY AT ANOTHER SITE
Tons: 0.0495
Facility County: San Diego

Year: 2009
Gepaid: CAL000115160
Contact: STEVE SHIPKOWSKI
Telephone: 6195276021
Mailing Name: Not reported
Mailing Address: 9601 Ridgehaven Ct Ste 320
Mailing City,St,Zip: SAN DIEGO, CA 921230000
Gen County: San Diego
TSD EPA ID: CAD982444481
TSD County: San Bernardino
Waste Category: Aqueous solution with total organic residues less than 10 percent
Disposal Method: STORAGE, BULKING, AND/OR TRANSFER OFF SITE--NO TREATMENT/REOVERY (H010-H129) OR (H131-H135)
Tons: 0.021
Facility County: San Diego

Year: 2008
Gepaid: CAL000115160
Contact: STEVE SHIPKOWSKI
Telephone: 6195276021
Mailing Name: Haz Mat Mgmt Program
Mailing Address: 9601 Ridgehaven Ct Ste 320
Mailing City,St,Zip: SAN DIEGO, CA 921230000
Gen County: San Diego
TSD EPA ID: CAD044429835
TSD County: Los Angeles
Waste Category: Aqueous solution with total organic residues less than 10 percent
Disposal Method: STORAGE, BULKING, AND/OR TRANSFER OFF SITE--NO TREATMENT/REOVERY (H010-H129) OR (H131-H135)
Tons: 0.0675
Facility County: San Diego

Year: 2007
Gepaid: CAL000115160
Contact: STEVE SHIPKOWSKI
Telephone: 6195276021
Mailing Name: Not reported

SDCTY-POLICE SOUTHERN (Continued) **U003789916**

Mailing Address: 9601 Ridgehaven Ct Ste 320
Mailing City,St,Zip: SAN DIEGO, CA 92123
Gen County: San Diego
TSD EPA ID: UTD981552177
TSD County: 99
Waste Category: Other organic solids
Disposal Method: INCINERATION--THERMAL DESTRUCTION OTHER THAN USE AS A FUEL
Tons: 0.01
Facility County: San Diego

Click this hyperlink while viewing on your computer to access
5 additional CA_HAZNET: record(s) in the EDR Site Report.

---

6 **SAN DIEGO CITY POLICE SOUTHERN GARAGE** **RCRA-SQG** **1000857877**
1120 TWENTY SEVENTH ST **FINDS** **CAD983673278**
SAN DIEGO, CA 92154

RCRA-SQG:
Date form received by agency: 08/13/1993
Facility name: SAN DIEGO CITY POLICE SOUTHERN GARAGE
Facility address: 1120 TWENTY SEVENTH ST
SAN DIEGO, CA 92154
EPA ID: CAD983673278
Mailing address: 9601 RIDGEHAVEN CT
STE 320
SAN DIEGO, CA 921231636
Contact: KIRK GALARNEAU
Contact address: 9601 RIDGEHAVEN CT STE 320
SAN DIEGO, CA 921231636
Contact country: US
Contact telephone: (619) 573-1280
Contact email: Not reported
EPA Region: 09
Classification: Small Small Quantity Generator
Description: Handler: generates more than 100 and less than 1000 kg of hazardous waste during any calendar month and accumulates less than 6000 kg of hazardous waste at any time; or generates 100 kg or less of hazardous waste during any calendar month, and accumulates more than 1000 kg of hazardous waste at any time

Owner/Operator Summary:
Owner/operator name: CITY OF SAN DIEGO
Owner/operator address: 9601 RIDGEHAVEN CT
SAN DIEGO, CA 92123
Owner/operator country: Not reported
Owner/operator telephone: (619) 492-5005
Legal status: Municipal
Owner/Operator Type: Owner
Owner/Op start date: Not reported
Owner/Op end date: Not reported

Handler Activities Summary:
U.S. importer of hazardous waste: No
Mixed waste (haz. and radioactive): No
Recycler of hazardous waste: No
Transporter of hazardous waste: No
Treater, storer or disposer of HW: No

SAN DIEGO CITY POLICE SOUTHERN GARAGE (Continued) **1000857877**

Underground injection activity:	No
On-site burner exemption:	No
Furnace exemption:	No
Used oil fuel burner:	No
Used oil processor:	No
User oil refiner:	No
Used oil fuel marketer to burner:	No
Used oil Specification marketer:	No
Used oil transfer facility:	No
Used oil transporter:	No

Violation Status: No violations found

FINDS:

Registry ID: 110002902878

Environmental Interest/Information System
RCRAInfo is a national information system that supports the Resource Conservation and Recovery Act (RCRA) program through the tracking of events and activities related to facilities that generate, transport, and treat, store, or dispose of hazardous waste. RCRAInfo allows RCRA program staff to track the notification, permit, compliance, and corrective action activities required under RCRA.

---

7 **FOREST GLEN RD W OF PICADOR** **CHMIRS** **S100178044**
SAN DIEGO **Notify 65** **N/A**
SAN DIEGO, CA

CHMIRS:

OES Incident Number:	03-6047
OES notification:	11/21/200311:57:43 AM
OES Date:	Not reported
OES Time:	Not reported
Incident Date:	Not reported
Date Completed:	**Not reported**
Property Use:	Not reported
Agency Id Number:	Not reported
Agency Incident Number:	Not reported
Time Notified:	Not reported
Time Completed:	Not reported
Surrounding Area:	Not reported
Estimated Temperature:	Not reported
Property Management:	Not reported
Special Studies 1:	Not reported
Special Studies 2:	Not reported
Special Studies 3:	Not reported
Special Studies 4:	Not reported
Special Studies 5:	Not reported
Special Studies 6:	Not reported
More Than Two Substances Involved?:	Not reported
Resp Agncy Personel # Of Decontaminated:	Not reported
Responding Agency Personel # Of Injuries:	Not reported
Responding Agency Personel # Of Fatalities:	Not reported
Others Number Of Decontaminated:	Not reported
Others Number Of Injuries:	Not reported
Others Number Of Fatalities:	Not reported

FOREST GLEN RD W OF PICADOR (Continued) **S100178044**

Vehicle Make/year:	Not reported
Vehicle License Number:	Not reported
Vehicle State:	Not reported
Vehicle Id Number:	Not reported
CA/DOT/PUC/ICC Number:	Not reported
Company Name:	Not reported
Reporting Officer Name/ID:	Not reported
Report Date:	Not reported
Comments:	Not reported
Facility Telephone:	Not reported
Waterway Involved:	Not reported
Waterway:	Pacific Ocean
Spill Site:	Not reported
Cleanup By:	Unknown
Containment:	Not reported
What Happened:	Not reported
Type:	Not reported
Measure:	Not reported
Other:	Not reported
Date/Time:	Not reported
Year:	2003
Agency:	NRC
Incident Date:	11/21/200312:00:00 AM
Admin Agency:	San Diego County Health Services Dept.
Amount:	Not reported
Contained:	Unknown
Site Type:	Waterways
E Date:	Not reported
Substance:	Unknown Oil
Quantity Released:	Not reported
BBLS:	0
Cups:	0
CUFT:	0
Gallons:	0.000000
Grams:	0
Pounds:	0
Liters:	0
Ounces:	0
Pints:	0
Quarts:	0
Sheen:	1.2
Tons:	0
Unknown:	0
Evacuations:	0
Number of Injuries:	0
Number of Fatalities:	0
Description:	Via NRC report, the caller reported an unknown sheen.
OES Incident Number:	03-4652
OES notification:	9/9/200311:26:48 AM
OES Date:	Not reported
OES Time:	Not reported
Incident Date:	Not reported
Date Completed:	**Not reported**
Property Use:	Not reported
Agency Id Number:	Not reported
Agency Incident Number:	Not reported

FOREST GLEN RD W OF PICADOR (Continued) **S100178044**

Time Notified:	Not reported
Time Completed:	Not reported
Surrounding Area:	Not reported
Estimated Temperature:	Not reported
Property Management:	Not reported
Special Studies 1:	Not reported
Special Studies 2:	Not reported
Special Studies 3:	Not reported
Special Studies 4:	Not reported
Special Studies 5:	Not reported
Special Studies 6:	Not reported
More Than Two Substances Involved?:	Not reported
Resp Agncy Personel # Of Decontaminated:	Not reported
Responding Agency Personel # Of Injuries:	Not reported
Responding Agency Personel # Of Fatalities:	Not reported
Others Number Of Decontaminated:	Not reported
Others Number Of Injuries:	Not reported
Others Number Of Fatalities:	Not reported
Vehicle Make/year:	Not reported
Vehicle License Number:	Not reported
Vehicle State:	Not reported
Vehicle Id Number:	Not reported
CA/DOT/PUC/ICC Number:	Not reported
Company Name:	Not reported
Reporting Officer Name/ID:	Not reported
Report Date:	Not reported
Comments:	Not reported
Facility Telephone:	Not reported
Waterway Involved:	Yes
Waterway:	San Diego Bay
Spill Site:	Not reported
Cleanup By:	Unknown
Containment:	Not reported
What Happened:	Not reported
Type:	Not reported
Measure:	Not reported
Other:	Not reported
Date/Time:	Not reported
Year:	2003
Agency:	NRC
Incident Date:	9/9/200312:00:00 AM
Admin Agency:	San Diego County Health Services Dept.
Amount:	Not reported
Contained:	Unknown
Site Type:	Ship/Harbor/Port
E Date:	Not reported
Substance:	Unknown Oil
Quantity Released:	Not reported
BBLS:	0
Cups:	0
CUFT:	0
Gallons:	0.000000
Grams:	0
Pounds:	0
Liters:	0
Ounces:	0
Pints:	0

FOREST GLEN RD W OF PICADOR (Continued) **S100178044**

Quarts:	0
Sheen:	300
Tons:	0
Unknown:	0
Evacuations:	0
Number of Injuries:	0
Number of Fatalities:	0
Description:	Via NRC report, caller reported an unknown oil sheen.

OES Incident Number:	02-5947
OES notification:	11/4/200209:34:05 AM
OES Date:	Not reported
OES Time:	Not reported
Incident Date:	Not reported
Date Completed:	**Not reported**
Property Use:	Not reported
Agency Id Number:	Not reported
Agency Incident Number:	Not reported
Time Notified:	Not reported
Time Completed:	Not reported
Surrounding Area:	Not reported
Estimated Temperature:	Not reported
Property Management:	Not reported
Special Studies 1:	Not reported
Special Studies 2:	Not reported
Special Studies 3:	Not reported
Special Studies 4:	Not reported
Special Studies 5:	Not reported
Special Studies 6:	Not reported
More Than Two Substances Involved?:	Not reported
Resp Agncy Personel # Of Decontaminated:	Not reported
Responding Agency Personel # Of Injuries:	Not reported
Responding Agency Personel # Of Fatalities:	Not reported
Others Number Of Decontaminated:	Not reported
Others Number Of Injuries:	Not reported
Others Number Of Fatalities:	Not reported
Vehicle Make/year:	Not reported
Vehicle License Number:	Not reported
Vehicle State:	Not reported
Vehicle Id Number:	Not reported
CA/DOT/PUC/ICC Number:	Not reported
Company Name:	Not reported
Reporting Officer Name/ID:	Not reported
Report Date:	Not reported
Comments:	Not reported
Facility Telephone:	Not reported
Waterway Involved:	Not reported
Waterway:	Not reported
Spill Site:	Not reported
Cleanup By:	Unknown
Containment:	Not reported
What Happened:	Not reported
Type:	Not reported
Measure:	Not reported
Other:	Not reported
Date/Time:	Not reported
Year:	2002

FOREST GLEN RD W OF PICADOR (Continued) **S100178044**

Agency:	NRC
Incident Date:	11/4/200212:00:00 AM
Admin Agency:	San Diego County Health Services Dept.
Amount:	Not reported
Contained:	Unknown
Site Type:	Military Base
E Date:	Not reported
Substance:	Unk. Oil
Quantity Released:	Not reported
BBLS:	0
Cups:	0
CUFT:	0
Gallons:	0.000000
Grams:	0
Pounds:	0
Liters:	0
Ounces:	0
Pints:	0
Quarts:	0
Sheen:	0
Tons:	0
Unknown:	0
Evacuations:	0
Number of Injuries:	0
Number of Fatalities:	0
Description:	Per fax from the NRC: Caller reporting a sheen of unknown origin. Booms applied.

Notify 65:

Date Reported:	Not reported
Staff Initials:	Not reported
Board File Number:	Not reported
Facility Type:	Not reported
Discharge Date:	Not reported
Incident Description:	Not reported

---

8 **PICADOR RECYCLING** **SWRCY** **S106068555**
1270 PICADOR BLVD **San Diego Co. HMMD** **N/A**
SAN DIEGO, CA 92154

SWRCY:

Facility Phone Number:	Not reported
Whether The Facility Is Grandfathered:	N
Effective Date:	07/13/2010
Rural:	N
As Of:	09/07/2011
Party Number:	50013

San Diego Co. HMMD:

Facility ID:	153726
Inactive Indicator:	Active
Business Code:	6HK10
SIC:	Not reported
Permit Expiration:	Not reported
Owner:	F.BURQUEZ, DDS
2nd Name:	Not reported
Mailing Address:	1270 PICADOR BL #L

PICADOR RECYCLING (Continued) **S106068555**

Mailing City,St,Zip:	SAN DIEGO, CA 92154
Map Code/Business Plan on File:	Not reported
Corporate Code:	Not reported
Fire Dept District:	San Diego
Census Tract Number:	100.1
EPA ID:	Not reported
Gas Station:	Not reported
Inspection Date:	08/04/06
Reinspection Date:	Not reported
Inspector Name:	AQUECAN
Violation Notice Issued:	Not reported
Facility Contact:	SILVIA MEZA
Delinquent Flag:	Not Delinquent
Last Update:	08/30/10
Last Delinquent Letter:	Not reported
Delinquent Comment:	Not reported
Last Letter Type:	Not reported
Property Owner:	PICADOR PLAZA INC
Property Address:	1223 3RD AVE #B
Property City,St,Zip:	CHULA VISTA, CA 91911
Tank Owner:	Not reported
Tank Address:	Not reported
Tank City,St,Zip:	Not reported
Business Plan Acceptance Date:	Not reported
Reinspection Date Y2K Compatible:	Not reported
Facility Phone:	619-690-9318

HMMD DISCLOSURE INVENTORY:

Item Number:	Not reported
Chemical Name:	Not reported
Case Number:	Not reported
Quantity Stored At One Time:	Not reported
Quantity Stored at One Time:	Not reported
Annual Quantity String:	Not reported
Annual Quantity String:	Not reported
Measurement Units:	Not reported
Carcinogen:	No
1st Hazard Category:	Not reported
2nd Hazard Category:	Not reported

HMMD UNDERGROUND TANKS:

Tank Number:	Not reported
Tank ID Number:	Not reported
Waste or Product:	Not reported
Tank Contents:	Not reported

HMMD VIOLATIONS:

Inspection Date:	05/03/00
Waste Code:	Not reported
Occurrences:	Not reported
Item Number:	0758
Inspection Date:	05/09/96
Waste Code:	Not reported
Occurrences:	Not reported
Item Number:	0174

PICADOR RECYCLING (Continued) **S106068555**

HMMD WASTE STREAMS:

Inspection Date:	Not reported
Waste Item #:	Not reported
Waste Code:	Not reported
Waste Name:	Not reported
Qnty at Inspection:	Not reported
Quantity String:	Not reported
Annual Qty:	Not reported
Annual Qty String:	Not reported
Measurement Unit:	Not reported
Treatment Method:	Not reported
Storage Method:	Not reported
Haz Waste Hauler:	Not reported
Waste Desc:	Not reported
Carcinogen:	No

Facility ID:	210701
Inactive Indicator:	Active
Business Code:	6HK10
SIC:	Not reported
Permit Expiration:	Not reported
Owner:	CARLOS GARCIA
2nd Name:	Not reported
Mailing Address:	1270 PICADOR BL #L
Mailing City,St,Zip:	SAN DIEGO, CA 92154
Map Code/Business Plan on File:	Not reported
Corporate Code:	Not reported
Fire Dept District:	San Diego
Census Tract Number:	100.1
EPA ID:	Not reported
Gas Station:	Not reported
Inspection Date:	06/18/09
Reinspection Date:	Not reported
Inspector Name:	CFUENTEC
Violation Notice Issued:	Not reported
Facility Contact:	BRISIA QUINTERO / MGR
Delinquent Flag:	Not Delinquent
Last Update:	08/30/10
Last Delinquent Letter:	Not reported
Delinquent Comment:	Not reported
Last Letter Type:	Not reported
Property Owner:	PICADOR PLAZA INC
Property Address:	1223 3RD AVE #B
Property City,St,Zip:	CHULA VISTA, CA 91911
Tank Owner:	Not reported
Tank Address:	Not reported
Tank City,St,Zip:	Not reported
Business Plan Acceptance Date:	Not reported
Reinspection Date Y2K Compatible:	06/18/12
Facility Phone:	619-690-9318

HMMD DISCLOSURE INVENTORY:

Item Number:	Not reported
Chemical Name:	Not reported
Case Number:	Not reported
Quantity Stored At One Time:	Not reported

PICADOR RECYCLING (Continued) **S106068555**

Quantity Stored at One Time: Not reported
Annual Quantity String: Not reported
Annual Quantity String: Not reported
Measurement Units: Not reported
Carcinogen: No
1st Hazard Category: Not reported
2nd Hazard Category: Not reported

HMMD UNDERGROUND TANKS:
Tank Number: Not reported
Tank ID Number: Not reported
Waste or Product: Not reported
Tank Contents: Not reported

HMMD VIOLATIONS:
Inspection Date: Not reported
Waste Code: Not reported
Occurrences: Not reported
Item Number: Not reported

HMMD WASTE STREAMS:
Inspection Date: 06/18/09
Waste Item #: 902
Waste Code: 902
Waste Name: INFECTIOUS WASTE, SH
Qnty at Inspection: 5
Quantity String: 5
Annual Qty: 50
Annual Qty String: 50
Measurement Unit: LBS
Treatment Method: 101 AUTOCLAVE
Storage Method: PLASTIC BOTTLE
Haz Waste Hauler: 3400 STERICYCLE INC.
Waste Desc: Not reported
Carcinogen: No

---

9 **LAKESIDE FURNITURE MFG INC** **RCRA-SQG** **1001481133**
1225 30TH ST **FINDS** **CAR000050526**
SAN DIEGO, CA 92154 **HAZNET**

RCRA-SQG:
Date form received by agency: 03/26/1999
Facility name: LAKESIDE FURNITURE MFG INC
Facility address: 1225 30TH ST
SAN DIEGO, CA 921543477
EPA ID: CAR000050526
Contact: DON MC KAY
Contact address: 1225 30TH ST
SAN DIEGO, CA 921543477
Contact country: US
Contact telephone: (619) 628-8021
Contact email: Not reported
EPA Region: 09
Classification: Small Small Quantity Generator
Description: Handler: generates more than 100 and less than 1000 kg of hazardous

LAKESIDE FURNITURE MFG INC (Continued) **1001481133**

waste during any calendar month and accumulates less than 6000 kg of hazardous waste at any time; or generates 100 kg or less of hazardous waste during any calendar month, and accumulates more than 1000 kg of hazardous waste at any time

Owner/Operator Summary:

Owner/operator name:	DONALD MC KAY
Owner/operator address:	1225 30TH ST SAN DIEGO, CA 92154
Owner/operator country:	Not reported
Owner/operator telephone:	(619) 628-8021
Legal status:	Private
Owner/Operator Type:	Owner
Owner/Op start date:	Not reported
Owner/Op end date:	Not reported

Handler Activities Summary:

U.S. importer of hazardous waste:	No
Mixed waste (haz. and radioactive):	No
Recycler of hazardous waste:	No
Transporter of hazardous waste:	No
Treater, storer or disposer of HW:	No
Underground injection activity:	No
On-site burner exemption:	No
Furnace exemption:	No
Used oil fuel burner:	No
Used oil processor:	No
User oil refiner:	No
Used oil fuel marketer to burner:	No
Used oil Specification marketer:	No
Used oil transfer facility:	No
Used oil transporter:	No

Hazardous Waste Summary:

Waste code: D001
Waste name: IGNITABLE HAZARDOUS WASTES ARE THOSE WASTES WHICH HAVE A FLASHPOINT OF LESS THAN 140 DEGREES FAHRENHEIT AS DETERMINED BY A PENSKY-MARTENS CLOSED CUP FLASH POINT TESTER. ANOTHER METHOD OF DETERMINING THE FLASH POINT OF A WASTE IS TO REVIEW THE MATERIAL SAFETY DATA SHEET, WHICH CAN BE OBTAINED FROM THE MANUFACTURER OR DISTRIBUTOR OF THE MATERIAL. LACQUER THINNER IS AN EXAMPLE OF A COMMONLY USED SOLVENT WHICH WOULD BE CONSIDERED AS IGNITABLE HAZARDOUS WASTE.

Waste code: D035
Waste name: METHYL ETHYL KETONE

Waste code: F002
Waste name: THE FOLLOWING SPENT HALOGENATED SOLVENTS: TETRACHLOROETHYLENE, METHYLENE CHLORIDE, TRICHLOROETHYLENE, 1,1,1-TRICHLOROETHANE, CHLOROBENZENE, 1,1,2-TRICHLORO-1,2,2-TRIFLUOROETHANE, ORTHO-DICHLOROBENZENE, TRICHLOROFLUOROMETHANE, AND 1,1,2-TRICHLOROETHANE; ALL SPENT SOLVENT MIXTURES/BLENDS CONTAINING, BEFORE USE, A TOTAL OF TEN PERCENT OR MORE (BY VOLUME) OF ONE OR MORE OF THE ABOVE HALOGENATED SOLVENTS OR THOSE LISTED IN F001, F004, OR F005, AND STILL BOTTOMS FROM THE RECOVERY OF THESE SPENT SOLVENTS AND SPENT SOLVENT MIXTURES.

LAKESIDE FURNITURE MFG INC (Continued) **1001481133**

Waste code: F003
Waste name: THE FOLLOWING SPENT NON-HALOGENATED SOLVENTS: XYLENE, ACETONE, ETHYL ACETATE, ETHYL BENZENE, ETHYL ETHER, METHYL ISOBUTYL KETONE, N-BUTYL ALCOHOL, CYCLOHEXANONE, AND METHANOL; ALL SPENT SOLVENT MIXTURES/BLENDS CONTAINING, BEFORE USE, ONLY THE ABOVE SPENT NON-HALOGENATED SOLVENTS; AND ALL SPENT SOLVENT MIXTURES/BLENDS CONTAINING, BEFORE USE, ONE OR MORE OF THE ABOVE NON-HALOGENATED SOLVENTS, AND, A TOTAL OF TEN PERCENT OR MORE (BY VOLUME) OF ONE OR MORE OF THOSE SOLVENTS LISTED IN F001, F002, F004, AND F005, AND STILL BOTTOMS FROM THE RECOVERY OF THESE SPENT SOLVENTS AND SPENT SOLVENT MIXTURES.

Waste code: F005
Waste name: THE FOLLOWING SPENT NON-HALOGENATED SOLVENTS: TOLUENE, METHYL ETHYL KETONE, CARBON DISULFIDE, ISOBUTANOL, PYRIDINE, BENZENE, 2-ETHOXYETHANOL, AND 2-NITROPROPANE; ALL SPENT SOLVENT MIXTURES/BLENDS CONTAINING, BEFORE USE, A TOTAL OF TEN PERCENT OR MORE (BY VOLUME) OF ONE OR MORE OF THE ABOVE NON-HALOGENATED SOLVENTS OR THOSE SOLVENTS LISTED IN F001, F002, OR F004; AND STILL BOTTOMS FROM THE RECOVERY OF THESE SPENT SOLVENTS AND SPENT SOLVENT MIXTURES.

Violation Status: No violations found

FINDS:

Registry ID: 110002927156

Environmental Interest/Information System
RCRAInfo is a national information system that supports the Resource Conservation and Recovery Act (RCRA) program through the tracking of events and activities related to facilities that generate, transport, and treat, store, or dispose of hazardous waste. RCRAInfo allows RCRA program staff to track the notification, permit, compliance, and corrective action activities required under RCRA.

HAZNET:

Year:	1999
Gepaid:	CAR000050526
Contact:	DONALD MC KAY
Telephone:	0000000000
Mailing Name:	Not reported
Mailing Address:	1225 30TH ST
Mailing City,St,Zip:	SAN DIEGO, CA 921540000
Gen County:	San Diego
TSD EPA ID:	CAD008302903
TSD County:	Los Angeles
Waste Category:	Liquids with halogenated organic compounds >= 1,000 Mg./L
Disposal Method:	R01
Tons:	0.688
Facility County:	San Diego

10 **SALOMINO ROSAS**
3724 DEL SOL BLVD.
IMPERIAL BEACH, CA 92032

HIST UST **U001571703**
N/A

HIST UST:

Region:	STATE
Facility ID:	00000039445
Facility Type:	Not reported
Other Type:	Not reported
Total Tanks:	0004
Contact Name:	Not reported
Telephone:	6196900212
Owner Name:	MOBIL OIL CORPORATION
Owner Address:	612 S. FLOWER STREET
Owner City,St,Zip:	LOS ANGELES, CA 90017

Tank Num:	001
Container Num:	1
Year Installed:	Not reported
Tank Capacity:	00010000
Tank Used for:	PRODUCT
Type of Fuel:	UNLEADED
Tank Construction:	Not reported
Leak Detection:	Stock Inventor

Tank Num:	002
Container Num:	2
Year Installed:	Not reported
Tank Capacity:	00008000
Tank Used for:	PRODUCT
Type of Fuel:	REGULAR
Tank Construction:	Not reported
Leak Detection:	Stock Inventor

Tank Num:	003
Container Num:	3
Year Installed:	Not reported
Tank Capacity:	00006000
Tank Used for:	PRODUCT
Type of Fuel:	PREMIUM
Tank Construction:	Not reported
Leak Detection:	Stock Inventor

Tank Num:	004
Container Num:	4
Year Installed:	Not reported
Tank Capacity:	00000280
Tank Used for:	WASTE
Type of Fuel:	WASTE OIL
Tank Construction:	Not reported
Leak Detection:	Stock Inventor

10 EXXONMOBIL OIL CORPORATION #12743 — **LUST** — **S102433766**
3724 DEL SOL BLVD — **San Diego Co. HMMD** — **N/A**
SAN DIEGO, CA 92154 — **HAZNET**

LUST REG 9:

Region:	9
Status:	Case Closed
Case Number:	9UT2545
Local Case:	H13242-002
Substance:	Gasoline
Qty Leaked:	Not reported
Abate Method:	Not reported
Local Agency:	San Diego
How Found:	Tank Closure
How Stopped:	Close Tank
Source:	Unknown
Cause:	Unknown
Lead Agency:	Local Agency
Case Type:	Soil only
Date Found:	06/19/1987
Date Stopped:	06/19/1987
Confirm Date:	/ /
Submit Workplan:	Not reported
Prelim Assess:	/ /
Desc Pollution:	Not reported
Remed Plan:	/ /
Remed Action:	Not reported
Began Monitor:	Not reported
Release Date:	06/23/1987
Enforce Date:	Not reported
Closed Date:	1/8/88
Enforce Type:	Not reported
Pilot Program:	LOP
Basin Number:	911.11
GW Depth:	55’
Beneficial Use:	Not reported
NPDES Number:	Not reported
Priority:	Low priority. Priority ranking can change over time.
File Dispn:	File discarded, case closed
Interim Remedial Actions:	Yes
Cleanup and Abatement order Number:	Not reported
Waste Discharge Requirement Number:	Not reported

San Diego Co. HMMD:

Facility ID:	208939
Inactive Indicator:	Active
Business Code:	6HK29
SIC:	Not reported
Permit Expiration:	Not reported
Owner:	CALIFORNIA FINEST OIL
2nd Name:	Not reported
Mailing Address:	3724 DEL SOL BL
Mailing City,St,Zip:	SAN DIEGO, CA 92154
Map Code/Business Plan on File:	Not reported
Corporate Code:	Not reported
Fire Dept District:	San Diego
Census Tract Number:	100.1
EPA ID:	CAL000244866
Gas Station:	Not reported

EXXONMOBIL OIL CORPORATION #12743 (Continued) **S102433766**

Inspection Date:	03/26/10
Reinspection Date:	Not reported
Inspector Name:	ZHERRERA
Violation Notice Issued:	Not reported
Facility Contact:	SAM THEWENY, SEC
Delinquent Flag:	Not Delinquent
Last Update:	08/30/10
Last Delinquent Letter:	Not reported
Delinquent Comment:	Not reported
Last Letter Type:	Not reported
Property Owner:	BURKHARD PAUL L TR
Property Address:	326 KEMPTON RD
Property City,St,Zip:	GLENDALE, CA 91202
Tank Owner:	CALIFORNIA FINEST OIL, INC
Tank Address:	3724 DEL SOL BL
Tank City,St,Zip:	San Diego, CA 92154
Business Plan Acceptance Date:	Not reported
Reinspection Date Y2K Compatible:	03/26/11
Facility Phone:	619-690-5869

HMMD DISCLOSURE INVENTORY:

Item Number:	LUB
Chemical Name:	LUBRICATING OIL
Case Number:	8002-05-9
Quantity Stored At One Time:	Not reported
Quantity Stored at One Time:	Not reported
Annual Quantity String:	Not reported
Annual Quantity String:	Not reported
Measurement Units:	Not reported
Carcinogen:	No
1st Hazard Category:	FIRE
2nd Hazard Category:	ACUTE

Item Number:	PLU
Chemical Name:	PLUS UNLEADED UNDERGROUND TANK 113242 T006
Case Number:	8006-61-9
Quantity Stored At One Time:	Not reported
Quantity Stored at One Time:	Not reported
Annual Quantity String:	Not reported
Annual Quantity String:	Not reported
Measurement Units:	Not reported
Carcinogen:	No
1st Hazard Category:	FIRE
2nd Hazard Category:	Not reported

Item Number:	REG
Chemical Name:	REGULAR UNLEADED UNDERGROUND TANK 113242 T007
Case Number:	8006-61-9
Quantity Stored At One Time:	Not reported
Quantity Stored at One Time:	Not reported
Annual Quantity String:	Not reported
Annual Quantity String:	Not reported
Measurement Units:	Not reported
Carcinogen:	No
1st Hazard Category:	FIRE
2nd Hazard Category:	Not reported

Item Number:	SUP

EXXONMOBIL OIL CORPORATION #12743 (Continued) **S102433766**

Chemical Name:	SUPER UNLEADED UNDERGROUND TANK 113242 T008
Case Number:	8006-61-9
Quantity Stored At One Time:	Not reported
Quantity Stored at One Time:	Not reported
Annual Quantity String:	Not reported
Annual Quantity String:	Not reported
Measurement Units:	Not reported
Carcinogen:	No
1st Hazard Category:	FIRE
2nd Hazard Category:	Not reported

HMMD UNDERGROUND TANKS:

Tank Number:	T007
Tank ID Number:	RT1552, RT
Waste or Product:	10000
Tank Contents:	Not reported

Tank Number:	T008
Tank ID Number:	RT1552, RT
Waste or Product:	10000
Tank Contents:	Not reported

Tank Number:	T001
Tank ID Number:	1
Waste or Product:	6000
Tank Contents:	Not reported

Tank Number:	T002
Tank ID Number:	2
Waste or Product:	8000
Tank Contents:	Not reported

Tank Number:	T003
Tank ID Number:	3
Waste or Product:	10000
Tank Contents:	Not reported

Tank Number:	T004
Tank ID Number:	4
Waste or Product:	280
Tank Contents:	Not reported

Tank Number:	T005
Tank ID Number:	RT1552, RT
Waste or Product:	1000
Tank Contents:	Not reported

Tank Number:	T006
Tank ID Number:	RT1552, RT
Waste or Product:	12000
Tank Contents:	Not reported

HMMD VIOLATIONS:

Inspection Date:	05/27/09
Waste Code:	Not reported
Occurrences:	Not reported

EXXONMOBIL OIL CORPORATION #12743 (Continued) **S102433766**

Item Number: 8052

Inspection Date: 05/27/09
Waste Code: Not reported
Occurrences: Not reported
Item Number: 8053

Inspection Date: 05/20/08
Waste Code: Not reported
Occurrences: Not reported
Item Number: 0717

Inspection Date: 05/20/08
Waste Code: Not reported
Occurrences: Not reported
Item Number: 0718

Inspection Date: 05/20/08
Waste Code: Not reported
Occurrences: Not reported
Item Number: 0719

Inspection Date: 05/20/08
Waste Code: Not reported
Occurrences: Not reported
Item Number: 0720

Inspection Date: 03/26/10
Waste Code: Not reported
Occurrences: Not reported
Item Number: 3942

Inspection Date: 03/26/10
Waste Code: Not reported
Occurrences: Not reported
Item Number: 3943

HMMD WASTE STREAMS:
Inspection Date: 03/26/10
Waste Item #: 132
Waste Code: 132
Waste Name: AQUEOUS SOL'N WITH M
Qnty at Inspection: 55
Quantity String: 55
Annual Qty: 110
Annual Qty String: 110
Measurement Unit: GAL
Treatment Method: 001 RECYCLE
Storage Method: METAL DRUM
Haz Waste Hauler: 4148 ANTIFREEZE DELIVERY
Waste Desc: USED ANTIFREEZE
Carcinogen: No

Inspection Date: 03/26/10
Waste Item #: 134
Waste Code: 134
Waste Name: AQUEOUS SOL'N W/LESS

EXXONMOBIL OIL CORPORATION #12743 (Continued) **S102433766**

Qnty at Inspection:	55
Quantity String:	55
Annual Qty:	155
Annual Qty String:	155
Measurement Unit:	GAL
Treatment Method:	001 RECYCLE
Storage Method:	METAL DRUM
Haz Waste Hauler:	0242 EVERGREEN ENVIRONMEN
Waste Desc:	WATER & FUEL
Carcinogen:	No

Inspection Date:	03/26/10
Waste Item #:	213
Waste Code:	213
Waste Name:	HYDROCARBON SOLVENTS
Qnty at Inspection:	6
Quantity String:	6
Annual Qty:	24
Annual Qty String:	24
Measurement Unit:	GAL
Treatment Method:	001 RECYCLE
Storage Method:	PROCESSING EQUIPMENT
Haz Waste Hauler:	1406 SAFETY-KLEEN
Waste Desc:	PARTS WASHER
Carcinogen:	No

Inspection Date:	03/26/10
Waste Item #:	221
Waste Code:	221
Waste Name:	WASTE OIL & MIXED OI
Qnty at Inspection:	1000
Quantity String:	1000
Annual Qty:	800
Annual Qty String:	800
Measurement Unit:	GAL
Treatment Method:	001 RECYCLE
Storage Method:	UNGD TNK
Haz Waste Hauler:	3534 EFR ENVIRONMENTAL SV
Waste Desc:	Not reported
Carcinogen:	No

Inspection Date:	03/26/10
Waste Item #:	352
Waste Code:	352
Waste Name:	ORGANIC SOLIDS (OTHE
Qnty at Inspection:	20
Quantity String:	20
Annual Qty:	20
Annual Qty String:	20
Measurement Unit:	LBS
Treatment Method:	999 UNKNOWN
Storage Method:	BOX
Haz Waste Hauler:	3424 ONYX ENVIRONMENTAL S
Waste Desc:	FUEL FILTER
Carcinogen:	No

Inspection Date:	03/26/10

EXXONMOBIL OIL CORPORATION #12743 (Continued) **S102433766**

Waste Item #:	444
Waste Code:	444
Waste Name:	USED BATTERIES
Qnty at Inspection:	100
Quantity String:	100
Annual Qty:	100
Annual Qty String:	100
Measurement Unit:	LBS
Treatment Method:	444 BATTERIES RECYCL
Storage Method:	BOX
Haz Waste Hauler:	9997 UNREGISTERED HAZ WST
Waste Desc:	INTERSTATE
Carcinogen:	No

Inspection Date:	03/26/10
Waste Item #:	888
Waste Code:	888
Waste Name:	USED OIL FILTERS
Qnty at Inspection:	400
Quantity String:	400
Annual Qty:	600
Annual Qty String:	600
Measurement Unit:	LBS
Treatment Method:	888 FILTERS/METAL RE
Storage Method:	METAL DRUM
Haz Waste Hauler:	0015 ASBURY ENVIRONMENTAL
Waste Desc:	Not reported
Carcinogen:	No

HAZNET:

Year:	2008
Gepaid:	CAL000244866
Contact:	CALIFORNIA FINEST OIL
Telephone:	6196905869
Mailing Name:	Not reported
Mailing Address:	3724 DEL SOL BLVD
Mailing City,St,Zip:	SAN DIEGO, CA 921540000
Gen County:	San Diego
TSD EPA ID:	CAD028409019
TSD County:	Los Angeles
Waste Category:	Unspecified aqueous solution
Disposal Method:	DISCHARGE TO SEWER/POTW OR NPDES(WITH PRIOR STORAGE--WITH OR WITHOUT TREATMENT)
Tons:	0.651
Facility County:	San Diego

Year:	2003
Gepaid:	CAL000055849
Contact:	DALE VIATOR, ENVT'L ADVISOR
Telephone:	2816548470
Mailing Name:	TANKNOLOGY NDE
Mailing Address:	16825 NORTHCHASE DRIVE RM 911
Mailing City,St,Zip:	HOUSTON, TX 770600000
Gen County:	San Diego
TSD EPA ID:	CAD028409019
TSD County:	San Diego

EXXONMOBIL OIL CORPORATION #12743 (Continued) **S102433766**

Waste Category: Unspecified oil-containing waste
Disposal Method: T01
Tons: 0.07
Facility County: San Diego

---

10 **MOBIL SEVICE STATION #18-G3V** **LUST** **S101301974**
3724 DEL SOL BLVD **N/A**
SAN DIEGO, CA 92154

LUST REG 9:

Region:	9
Status:	Case Closed
Case Number:	9UT291
Local Case:	H13242-001
Substance:	Gasoline
Qty Leaked:	0
Abate Method:	Excavate and Dispose - remove contaminated soil and dispose in approved site
Local Agency:	San Diego
How Found:	Tank Closure
How Stopped:	Remove Contents
Source:	Tank
Cause:	Other Cause
Lead Agency:	Local Agency
Case Type:	Soil only
Date Found:	06/16/1986
Date Stopped:	06/16/1986
Confirm Date:	06/16/1986
Submit Workplan:	Not reported
Prelim Assess:	01/18/1989
Desc Pollution:	Not reported
Remed Plan:	12/22/1987
Remed Action:	Not reported
Began Monitor:	Not reported
Release Date:	06/17/1986
Enforce Date:	Not reported
Closed Date:	9/19/96
Enforce Type:	Not reported
Pilot Program:	LOP
Basin Number:	911.11
GW Depth:	148’
Beneficial Use:	Municipal groundwater use
NPDES Number:	Not reported
Priority:	2B
File Dispn:	File discarded, case closed
Interim Remedial Actions:	Yes
Cleanup and Abatement order Number:	Not reported
Waste Discharge Requirement Number:	Not reported

10 MOBIL / DEL SOL BLVD — **FINDS** — **1006823929**
3724 DEL SOL BL — **EMI** — **N/A**
SAN DIEGO, CA 92154 — **SAN DIEGO CO. SAM**

FINDS:

Registry ID: 110013825049

Environmental Interest/Information System
The NEI (National Emissions Inventory) database contains information on stationary and mobile sources that emit criteria air pollutants and their precursors, as well as hazardous air pollutants (HAPs).

EMI:

Year:	1999
County Code:	37
Air Basin:	SD
Facility ID:	4207
Air District Name:	SD
SIC Code:	5541
Air District Name:	SAN DIEGO COUNTY APCD
Community Health Air Pollution Info System:	Not reported
Consolidated Emission Reporting Rule:	Not reported
Total Organic Hydrocarbon Gases Tons/Yr:	2
Reactive Organic Gases Tons/Yr:	2
Carbon Monoxide Emissions Tons/Yr:	0
NOX - Oxides of Nitrogen Tons/Yr:	0
SOX - Oxides of Sulphur Tons/Yr:	0
Particulate Matter Tons/Yr:	0
Part. Matter 10 Micrometers & Smllr Tons/Yr:	0

Year:	2000
County Code:	37
Air Basin:	SD
Facility ID:	4207
Air District Name:	SD
SIC Code:	5541
Air District Name:	SAN DIEGO COUNTY APCD
Community Health Air Pollution Info System:	Not reported
Consolidated Emission Reporting Rule:	Not reported
Total Organic Hydrocarbon Gases Tons/Yr:	2
Reactive Organic Gases Tons/Yr:	2
Carbon Monoxide Emissions Tons/Yr:	0
NOX - Oxides of Nitrogen Tons/Yr:	0
SOX - Oxides of Sulphur Tons/Yr:	0
Particulate Matter Tons/Yr:	0
Part. Matter 10 Micrometers & Smllr Tons/Yr:	0

Year:	2001
County Code:	37
Air Basin:	SD
Facility ID:	4207
Air District Name:	SD
SIC Code:	5541
Air District Name:	SAN DIEGO COUNTY APCD
Community Health Air Pollution Info System:	Not reported
Consolidated Emission Reporting Rule:	Not reported
Total Organic Hydrocarbon Gases Tons/Yr:	2

MOBIL / DEL SOL BLVD (Continued) **1006823929**

Reactive Organic Gases Tons/Yr:	2
Carbon Monoxide Emissions Tons/Yr:	0
NOX - Oxides of Nitrogen Tons/Yr:	0
SOX - Oxides of Sulphur Tons/Yr:	0
Particulate Matter Tons/Yr:	0
Part. Matter 10 Micrometers & Smllr Tons/Yr:	0

Year:	2002
County Code:	37
Air Basin:	SD
Facility ID:	4207
Air District Name:	SD
SIC Code:	5541
Air District Name:	SAN DIEGO COUNTY APCD
Community Health Air Pollution Info System:	Not reported
Consolidated Emission Reporting Rule:	Not reported
Total Organic Hydrocarbon Gases Tons/Yr:	2
Reactive Organic Gases Tons/Yr:	2
Carbon Monoxide Emissions Tons/Yr:	0
NOX - Oxides of Nitrogen Tons/Yr:	0
SOX - Oxides of Sulphur Tons/Yr:	0
Particulate Matter Tons/Yr:	0
Part. Matter 10 Micrometers & Smllr Tons/Yr:	0

Year:	2003
County Code:	37
Air Basin:	SD
Facility ID:	4207
Air District Name:	SD
SIC Code:	5541
Air District Name:	SAN DIEGO COUNTY APCD
Community Health Air Pollution Info System:	Not reported
Consolidated Emission Reporting Rule:	Not reported
Total Organic Hydrocarbon Gases Tons/Yr:	2
Reactive Organic Gases Tons/Yr:	2
Carbon Monoxide Emissions Tons/Yr:	0
NOX - Oxides of Nitrogen Tons/Yr:	0
SOX - Oxides of Sulphur Tons/Yr:	0
Particulate Matter Tons/Yr:	0
Part. Matter 10 Micrometers & Smllr Tons/Yr:	0

Year:	2004
County Code:	37
Air Basin:	SD
Facility ID:	4207
Air District Name:	SD
SIC Code:	5541
Air District Name:	SAN DIEGO COUNTY APCD
Community Health Air Pollution Info System:	Not reported
Consolidated Emission Reporting Rule:	Not reported
Total Organic Hydrocarbon Gases Tons/Yr:	1.722266
Reactive Organic Gases Tons/Yr:	1.722266
Carbon Monoxide Emissions Tons/Yr:	0
NOX - Oxides of Nitrogen Tons/Yr:	0
SOX - Oxides of Sulphur Tons/Yr:	0
Particulate Matter Tons/Yr:	0
Part. Matter 10 Micrometers & Smllr Tons/Yr:	0

MOBIL / DEL SOL BLVD (Continued) **1006823929**

Year:	2005
County Code:	37
Air Basin:	SD
Facility ID:	4207
Air District Name:	SD
SIC Code:	5541
Air District Name:	SAN DIEGO COUNTY APCD
Community Health Air Pollution Info System:	Not reported
Consolidated Emission Reporting Rule:	Not reported
Total Organic Hydrocarbon Gases Tons/Yr:	1.722266
Reactive Organic Gases Tons/Yr:	1.722266
Carbon Monoxide Emissions Tons/Yr:	0
NOX - Oxides of Nitrogen Tons/Yr:	0
SOX - Oxides of Sulphur Tons/Yr:	0
Particulate Matter Tons/Yr:	0
Part. Matter 10 Micrometers & Smllr Tons/Yr:	0

Year:	2006
County Code:	37
Air Basin:	SD
Facility ID:	4207
Air District Name:	SD
SIC Code:	5541
Air District Name:	SAN DIEGO COUNTY APCD
Community Health Air Pollution Info System:	Not reported
Consolidated Emission Reporting Rule:	Not reported
Total Organic Hydrocarbon Gases Tons/Yr:	.72
Reactive Organic Gases Tons/Yr:	.72
Carbon Monoxide Emissions Tons/Yr:	0
NOX - Oxides of Nitrogen Tons/Yr:	0
SOX - Oxides of Sulphur Tons/Yr:	0
Particulate Matter Tons/Yr:	0
Part. Matter 10 Micrometers & Smllr Tons/Yr:	0

Year:	2007
County Code:	37
Air Basin:	SD
Facility ID:	4207
Air District Name:	SD
SIC Code:	5541
Air District Name:	SAN DIEGO COUNTY APCD
Community Health Air Pollution Info System:	Not reported
Consolidated Emission Reporting Rule:	Not reported
Total Organic Hydrocarbon Gases Tons/Yr:	.72
Reactive Organic Gases Tons/Yr:	.72
Carbon Monoxide Emissions Tons/Yr:	0
NOX - Oxides of Nitrogen Tons/Yr:	0
SOX - Oxides of Sulphur Tons/Yr:	0
Particulate Matter Tons/Yr:	0
Part. Matter 10 Micrometers & Smllr Tons/Yr:	0

Year:	2007
County Code:	37
Air Basin:	SD
Facility ID:	4207
Air District Name:	SD
SIC Code:	5541

MOBIL / DEL SOL BLVD (Continued) **1006823929**

Air District Name:	SAN DIEGO COUNTY APCD
Community Health Air Pollution Info System:	Not reported
Consolidated Emission Reporting Rule:	Not reported
Total Organic Hydrocarbon Gases Tons/Yr:	.72
Reactive Organic Gases Tons/Yr:	.72
Carbon Monoxide Emissions Tons/Yr:	0
NOX - Oxides of Nitrogen Tons/Yr:	0
SOX - Oxides of Sulphur Tons/Yr:	0
Particulate Matter Tons/Yr:	0
Part. Matter 10 Micrometers & Smllr Tons/Yr:	0

SAN DIEGO CO. SAM:

Case Number:	H13242-001
Agency:	DEH Site Assessment & Mitigation
Funding:	**LOP - Federal Fund**
Facility Type:	Soils Only
Facility Status:	Closed Case
Date:	11/7/1996
Date Began:	6/16/1986

Case Number:	H13242-002
Agency:	DEH Site Assessment & Mitigation
Funding:	**LOP - State Fund**
Facility Type:	Soils Only
Facility Status:	Closed Case
Date:	1/8/1988
Date Began:	6/17/1987

---

10 **EXXONMOBIL OIL CORPORATION 12743** **RCRA-LQG** **1010314175**
3724 DEL SOL BLVD **CAR000183004**
SAN DIEGO, CA 92154

RCRA-LQG:

Date form received by agency:	04/03/2007
Facility name:	EXXONMOBIL OIL CORPORATION 12743
Facility address:	3724 DEL SOL BLVD SAN DIEGO, CA 92154
EPA ID:	CAR000183004
Mailing address:	16945 NORTHCHASE DR RM 538 HOUSTON, TX 77060
Contact:	DALE VIATOR
Contact address:	16945 NORTHCHASE DR RM 538 HOUSTON, TX 77060
Contact country:	US
Contact telephone:	281-654-8470
Contact email:	DALE.VIATOR@EXXONMOBIL.COM
EPA Region:	09
Classification:	Large Quantity Generator
Description:	Handler: generates 1,000 kg or more of hazardous waste during any calendar month; or generates more than 1 kg of acutely hazardous waste during any calendar month; or generates more than 100 kg of any residue or contaminated soil, waste or other debris resulting from the cleanup of a spill, into or on any land or water, of acutely hazardous waste during any calendar month; or generates 1 kg or less of acutely hazardous waste during any calendar month, and accumulates more than 1 kg of acutely hazardous waste at any time; or generates 100 kg or less

EXXONMOBIL OIL CORPORATION 12743 (Continued) **1010314175**

of any residue or contaminated soil, waste or other debris resulting from the cleanup of a spill, into or on any land or water, of acutely hazardous waste during any calendar month, and accumulates more than 100 kg of that material at any time

Owner/Operator Summary:

Owner/operator name:	EXXONMOBIL OIL CORPORATION
Owner/operator address:	Not reported
	Not reported
Owner/operator country:	Not reported
Owner/operator telephone:	Not reported
Legal status:	Private
Owner/Operator Type:	Operator
Owner/Op start date:	12/01/1999
Owner/Op end date:	Not reported

Owner/operator name:	EXXONMOBIL OIL CORPORATION
Owner/operator address:	3225 GALLOWS RD
	FAIRFAX, VA 22037
Owner/operator country:	US
Owner/operator telephone:	Not reported
Legal status:	Private
Owner/Operator Type:	Owner
Owner/Op start date:	12/01/1999
Owner/Op end date:	Not reported

Handler Activities Summary:

U.S. importer of hazardous waste:	No
Mixed waste (haz. and radioactive):	No
Recycler of hazardous waste:	No
Transporter of hazardous waste:	No
Treater, storer or disposer of HW:	No
Underground injection activity:	No
On-site burner exemption:	No
Furnace exemption:	No
Used oil fuel burner:	No
Used oil processor:	No
User oil refiner:	No
Used oil fuel marketer to burner:	No
Used oil Specification marketer:	No
Used oil transfer facility:	No
Used oil transporter:	No

Hazardous Waste Summary:

Waste code: D001
Waste name: IGNITABLE HAZARDOUS WASTES ARE THOSE WASTES WHICH HAVE A FLASHPOINT OF LESS THAN 140 DEGREES FAHRENHEIT AS DETERMINED BY A PENSKY-MARTENS CLOSED CUP FLASH POINT TESTER. ANOTHER METHOD OF DETERMINING THE FLASH POINT OF A WASTE IS TO REVIEW THE MATERIAL SAFETY DATA SHEET, WHICH CAN BE OBTAINED FROM THE MANUFACTURER OR DISTRIBUTOR OF THE MATERIAL. LACQUER THINNER IS AN EXAMPLE OF A COMMONLY USED SOLVENT WHICH WOULD BE CONSIDERED AS IGNITABLE HAZARDOUS WASTE.

Waste code: D002
Waste name: A WASTE WHICH HAS A PH OF LESS THAN 2 OR GREATER THAN 12.5 IS CONSIDERED TO BE A CORROSIVE HAZARDOUS WASTE. SODIUM HYDROXIDE, A

EXXONMOBIL OIL CORPORATION 12743 (Continued) **1010314175**

CAUSTIC SOLUTION WITH A HIGH PH, IS OFTEN USED BY INDUSTRIES TO CLEAN OR DEGREASE PARTS. HYDROCHLORIC ACID, A SOLUTION WITH A LOW PH, IS USED BY MANY INDUSTRIES TO CLEAN METAL PARTS PRIOR TO PAINTING. WHEN THESE CAUSTIC OR ACID SOLUTIONS BECOME CONTAMINATED AND MUST BE DISPOSED, THE WASTE WOULD BE A CORROSIVE HAZARDOUS WASTE.

Waste code: D008
Waste name: LEAD

Waste code: D018
Waste name: BENZENE

Violation Status: No violations found

---

10 MOBIL SEVICE STATION #18- **HIST CORTESE** **S104747726**
3724 DEL SOL **N/A**
SAN DIEGO, CA 92154

CORTESE:
Region: CORTESE
Facility County Code: 37
Reg By: LTNKA
Reg Id: 9UT291

Region: CORTESE
Facility County Code: 37
Reg By: LTNKA
Reg Id: 9UT2545

---

10 MOBIL SERVICE STATION (8-G3V) **LUST** **U003789433**
3724 DEL SOL BLVD **UST** **N/A**
SAN DIEGO, CA 92154 **SWEEPS UST**

LUST:
Region: STATE
Global Id: T0607301674
Latitude: 32.573627
Longitude: -117.054517
Case Type: LUST Cleanup Site
Status: Completed - Case Closed
Status Date: 11/07/1996
Lead Agency: SAN DIEGO COUNTY LOP
Case Worker: DL
Local Agency: Not reported
RB Case Number: 9UT291
LOC Case Number: H13242-001
File Location: Local Agency
Potential Media Affect: Soil
Potential Contaminants of Concern: Gasoline
Site History: Not reported

Click here to access the California GeoTracker records for this facility:

LUST:
Global Id: T0607301674
Contact Type: Regional Board Caseworker
Contact Name: UNASSIGNED
Organization Name: SAN DIEGO RWQCB (REGION 9)

MOBIL SERVICE STATION (8-G3V) (Continued) **U003789433**

Address: 9174 SKY PARK COURT, SUITE 100
City: SAN DIEGO
Email: Not reported
Phone Number: Not reported

LUST:
Global Id: T0607301674
Action Type: ENFORCEMENT
Date: 09/19/1996
Action: Closure/No Further Action Letter - #H13242-001

Global Id: T0607301674
Action Type: Other
Date: 01/01/1950
Action: Leak Discovery

Global Id: T0607301674
Action Type: Other
Date: 01/01/1950
Action: Leak Reported

Global Id: T0607301674
Action Type: Other
Date: 01/01/1950
Action: Leak Began

Global Id: T0607301674
Action Type: Other
Date: 01/01/1950
Action: Leak Stopped

Global Id: T0607301674
Action Type: ENFORCEMENT
Date: 06/16/1986
Action: Notice of Responsibility

Region: STATE
Global Id: T0607301290
Latitude: 32.5732042
Longitude: -117.055537
Case Type: LUST Cleanup Site
Status: Completed - Case Closed
Status Date: 01/08/1988
Lead Agency: SAN DIEGO COUNTY LOP
Case Worker: KH
Local Agency: SAN DIEGO COUNTY LOP
RB Case Number: 9UT2545
LOC Case Number: H13242-002
File Location: Local Agency
Potential Media Affect: Not reported
Potential Contaminants of Concern: Not reported
Site History: Not reported

Click here to access the California GeoTracker records for this facility:

LUST:

MOBIL SERVICE STATION (8-G3V) (Continued) **U003789433**

Global Id:	T0607301290
Contact Type:	Regional Board Caseworker
Contact Name:	UNASSIGNED
Organization Name:	SAN DIEGO RWQCB (REGION 9)
Address:	9174 SKY PARK COURT, SUITE 100
City:	SAN DIEGO
Email:	Not reported
Phone Number:	Not reported

Global Id:	T0607301290
Contact Type:	Local Agency Caseworker
Contact Name:	KEVIN HEATON
Organization Name:	SAN DIEGO COUNTY LOP
Address:	P.O. Box 129261
City:	San Diego
Email:	kevin.heaton@sdcounty.ca.gov
Phone Number:	Not reported

UST:

Facility ID:	19037
Latitude:	32.57343
Longitude:	-117.05383

SWEEPS UST:

Status:	A
Comp Number:	13242
Number:	9
Board Of Equalization:	44-000400
Ref Date:	Not reported
Act Date:	06-26-92
Created Date:	02-29-88
Tank Status:	A
Owner Tank Id:	Not reported
Swrcb Tank Id:	37-000-013242-000005
Actv Date:	Not reported
Capacity:	1000
Tank Use:	PETROLEUM
Stg:	W
Content:	Not reported
Number Of Tanks:	4

Status:	A
Comp Number:	13242
Number:	9
Board Of Equalization:	44-000400
Ref Date:	Not reported
Act Date:	06-26-92
Created Date:	02-29-88
Tank Status:	A
Owner Tank Id:	Not reported
Swrcb Tank Id:	37-000-013242-000006
Actv Date:	Not reported
Capacity:	10000
Tank Use:	M.V. FUEL
Stg:	P

MOBIL SERVICE STATION (8-G3V) (Continued) **U003789433**

Content: REG UNLEADED
Number Of Tanks: Not reported

Status: A
Comp Number: 13242
Number: 9
Board Of Equalization: 44-000400
Ref Date: Not reported
Act Date: 06-26-92
Created Date: 02-29-88
Tank Status: A
Owner Tank Id: Not reported
Swrcb Tank Id: 37-000-013242-000007
Actv Date: Not reported
Capacity: 10000
Tank Use: M.V. FUEL
Stg: P
Content: LEADED
Number Of Tanks: Not reported

Status: A
Comp Number: 13242
Number: 9
Board Of Equalization: 44-000400
Ref Date: Not reported
Act Date: 06-26-92
Created Date: 02-29-88
Tank Status: A
Owner Tank Id: Not reported
Swrcb Tank Id: 37-000-013242-000008
Actv Date: Not reported
Capacity: 10000
Tank Use: M.V. FUEL
Stg: P
Content: REG UNLEADED
Number Of Tanks: Not reported

Status: Not reported
Comp Number: 13242
Number: Not reported
Board Of Equalization: 44-000400
Ref Date: Not reported
Act Date: Not reported
Created Date: Not reported
Tank Status: Not reported
Owner Tank Id: Not reported
Swrcb Tank Id: 37-000-013242-000001
Actv Date: Not reported
Capacity: 6000
Tank Use: M.V. FUEL
Stg: PRODUCT
Content: REG UNLEADED
Number Of Tanks: 4

Status: Not reported
Comp Number: 13242
Number: Not reported

MOBIL SERVICE STATION (8-G3V) (Continued) **U003789433**

Board Of Equalization:	44-000400
Ref Date:	Not reported
Act Date:	Not reported
Created Date:	Not reported
Tank Status:	Not reported
Owner Tank Id:	Not reported
Swrcb Tank Id:	37-000-013242-000002
Actv Date:	Not reported
Capacity:	8000
Tank Use:	M.V. FUEL
Stg:	PRODUCT
Content:	LEADED
Number Of Tanks:	Not reported

Status:	Not reported
Comp Number:	13242
Number:	Not reported
Board Of Equalization:	44-000400
Ref Date:	Not reported
Act Date:	Not reported
Created Date:	Not reported
Tank Status:	Not reported
Owner Tank Id:	Not reported
Swrcb Tank Id:	37-000-013242-000003
Actv Date:	Not reported
Capacity:	10000
Tank Use:	M.V. FUEL
Stg:	PRODUCT
Content:	LEADED
Number Of Tanks:	Not reported

Status:	Not reported
Comp Number:	13242
Number:	Not reported
Board Of Equalization:	44-000400
Ref Date:	Not reported
Act Date:	Not reported
Created Date:	Not reported
Tank Status:	Not reported
Owner Tank Id:	Not reported
Swrcb Tank Id:	37-000-013242-000004
Actv Date:	Not reported
Capacity:	280
Tank Use:	PETROLEUM
Stg:	WASTE
Content:	Not reported
Number Of Tanks:	Not reported

10 **7-ELEVEN STORE #13588** **UST** **U003937334**
1285 PICADOR BLVD **SWEEPS UST** **N/A**
SAN DIEGO, CA 92154 **San Diego Co. HMMD**

UST:

Facility ID:	19433
Latitude:	32.5737
Longitude:	-117.05399

SWEEPS UST:

Status:	A
Comp Number:	21350
Number:	9
Board Of Equalization:	44-002251
Ref Date:	Not reported
Act Date:	06-26-92
Created Date:	02-29-88
Tank Status:	A
Owner Tank Id:	Not reported
Swrcb Tank Id:	37-000-021350-000001
Actv Date:	Not reported
Capacity:	10000
Tank Use:	M.V. FUEL
Stg:	P
Content:	REG UNLEADED
Number Of Tanks:	3

Status:	A
Comp Number:	21350
Number:	9
Board Of Equalization:	44-002251
Ref Date:	Not reported
Act Date:	06-26-92
Created Date:	02-29-88
Tank Status:	A
Owner Tank Id:	Not reported
Swrcb Tank Id:	37-000-021350-000002
Actv Date:	Not reported
Capacity:	10000
Tank Use:	M.V. FUEL
Stg:	P
Content:	LEADED
Number Of Tanks:	Not reported

Status:	A
Comp Number:	21350
Number:	9
Board Of Equalization:	44-002251
Ref Date:	Not reported
Act Date:	06-26-92
Created Date:	02-29-88
Tank Status:	A
Owner Tank Id:	Not reported
Swrcb Tank Id:	37-000-021350-000003
Actv Date:	Not reported
Capacity:	10000
Tank Use:	M.V. FUEL
Stg:	P
Content:	REG UNLEADED

7-ELEVEN STORE #13588 (Continued) **U003937334**

Number Of Tanks: Not reported

San Diego Co. HMMD:

Facility ID:	121350
Inactive Indicator:	Active
Business Code:	6HK28
SIC:	Not reported
Permit Expiration:	Not reported
Owner:	7-ELEVEN, INC.
2nd Name:	ATTN: DARRIN STAFFORD - GASOLI
Mailing Address:	P O BOX 711
Mailing City,St,Zip:	DALLAS, TX 75221
Map Code/Business Plan on File:	Not reported
Corporate Code:	Not reported
Fire Dept District:	San Diego
Census Tract Number:	100.1
EPA ID:	CAD981406739
Gas Station:	Not reported
Inspection Date:	03/12/10
Reinspection Date:	Not reported
Inspector Name:	VARCHER
Violation Notice Issued:	Not reported
Facility Contact:	ROGER SANDOVAL
Delinquent Flag:	Not Delinquent
Last Update:	08/30/10
Last Delinquent Letter:	Not reported
Delinquent Comment:	Not reported
Last Letter Type:	Not reported
Property Owner:	SOUTHLAND CORP
Property Address:	P O BOX 711
Property City,St,Zip:	DALLAS, TX 75221
Tank Owner:	7-ELEVEN, INC.
Tank Address:	P.O. BOX 711
Tank City,St,Zip:	Dallas, TX 75221
Business Plan Acceptance Date:	Not reported
Reinspection Date Y2K Compatible:	03/12/11
Facility Phone:	619-690-3337

HMMD DISCLOSURE INVENTORY:

Item Number:	PRE
Chemical Name:	PREMIUM UNLEADED UNDERGROUND TANK 121350 T005
Case Number:	8006-61-9
Quantity Stored At One Time:	Not reported
Quantity Stored at One Time:	Not reported
Annual Quantity String:	Not reported
Annual Quantity String:	Not reported
Measurement Units:	Not reported
Carcinogen:	No
1st Hazard Category:	FIRE
2nd Hazard Category:	Not reported

Item Number:	REG
Chemical Name:	REGULAR UNLEADED UNDERGROUND TANK 121350 T004
Case Number:	8006-61-9
Quantity Stored At One Time:	Not reported
Quantity Stored at One Time:	Not reported
Annual Quantity String:	Not reported

7-ELEVEN STORE #13588 (Continued) **U003937334**

Annual Quantity String: Not reported
Measurement Units: Not reported
Carcinogen: No
1st Hazard Category: FIRE
2nd Hazard Category: Not reported

HMMD UNDERGROUND TANKS:

Tank Number: T001
Tank ID Number: 001-RT2296
Waste or Product: 10000
Tank Contents: Not reported

Tank Number: T002
Tank ID Number: 001-RT2296
Waste or Product: 10000
Tank Contents: Not reported

Tank Number: T003
Tank ID Number: 003 - RT22
Waste or Product: 10000
Tank Contents: Not reported

Tank Number: T004
Tank ID Number: NT2458 (PO
Waste or Product: 15000
Tank Contents: Not reported

Tank Number: T005
Tank ID Number: NT2458 (PO
Waste or Product: 10000
Tank Contents: Not reported

HMMD VIOLATIONS:

Inspection Date: 07/21/05
Waste Code: Not reported
Occurrences: Not reported
Item Number: 8007

Inspection Date: 07/21/05
Waste Code: Not reported
Occurrences: Not reported
Item Number: 8008

Inspection Date: 07/21/05
Waste Code: Not reported
Occurrences: Not reported
Item Number: 8009

Inspection Date: 07/21/05
Waste Code: Not reported
Occurrences: Not reported
Item Number: 8010

Inspection Date: 04/20/01
Waste Code: Not reported
Occurrences: Not reported

7-ELEVEN STORE #13588 (Continued) **U003937334**

Item Number: 0573

Inspection Date: 06/14/02
Waste Code: Not reported
Occurrences: Not reported
Item Number: 4480

Inspection Date: 06/14/02
Waste Code: Not reported
Occurrences: Not reported
Item Number: 4481

Inspection Date: 06/14/02
Waste Code: Not reported
Occurrences: Not reported
Item Number: 4482

Inspection Date: 06/14/02
Waste Code: Not reported
Occurrences: Not reported
Item Number: 4483

Inspection Date: 06/14/02
Waste Code: Not reported
Occurrences: Not reported
Item Number: 4484

Inspection Date: 06/14/02
Waste Code: Not reported
Occurrences: Not reported
Item Number: 4485

Inspection Date: 06/14/02
Waste Code: Not reported
Occurrences: Not reported
Item Number: 4486

Inspection Date: 06/14/02
Waste Code: Not reported
Occurrences: Not reported
Item Number: 4487

Inspection Date: 06/14/02
Waste Code: Not reported
Occurrences: Not reported
Item Number: 4488

Inspection Date: 06/14/02
Waste Code: Not reported
Occurrences: Not reported
Item Number: 4489

Inspection Date: 06/14/02
Waste Code: Not reported
Occurrences: Not reported
Item Number: 4490

7-ELEVEN STORE #13588 (Continued) **U003937334**

Inspection Date: 06/14/02
Waste Code: Not reported
Occurrences: Not reported
Item Number: 4491

Inspection Date: 06/14/02
Waste Code: Not reported
Occurrences: Not reported
Item Number: 4492

Inspection Date: 06/14/02
Waste Code: Not reported
Occurrences: Not reported
Item Number: 4493

Inspection Date: 07/11/03
Waste Code: Not reported
Occurrences: Not reported
Item Number: 8070

Inspection Date: 07/11/03
Waste Code: Not reported
Occurrences: Not reported
Item Number: 8071

Inspection Date: 07/11/03
Waste Code: Not reported
Occurrences: Not reported
Item Number: 8072

Inspection Date: 07/11/03
Waste Code: Not reported
Occurrences: Not reported
Item Number: 8073

Inspection Date: 07/11/03
Waste Code: Not reported
Occurrences: Not reported
Item Number: 8074

Inspection Date: 07/11/03
Waste Code: Not reported
Occurrences: Not reported
Item Number: 8075

Inspection Date: 07/11/03
Waste Code: Not reported
Occurrences: Not reported
Item Number: 8076

Inspection Date: 07/11/03
Waste Code: Not reported
Occurrences: Not reported
Item Number: 8077

Inspection Date: 03/10/09
Waste Code: Not reported

7-ELEVEN STORE #13588 (Continued) **U003937334**

Occurrences: Not reported
Item Number: 6346

Inspection Date: 03/10/09
Waste Code: Not reported
Occurrences: Not reported
Item Number: 6347

Inspection Date: 03/10/09
Waste Code: Not reported
Occurrences: Not reported
Item Number: 6348

Inspection Date: 02/10/97
Waste Code: Not reported
Occurrences: Not reported
Item Number: 2222

Inspection Date: 02/10/97
Waste Code: Not reported
Occurrences: Not reported
Item Number: 2223

Inspection Date: 02/10/97
Waste Code: Not reported
Occurrences: Not reported
Item Number: 2224

Inspection Date: 02/10/97
Waste Code: Not reported
Occurrences: Not reported
Item Number: 2225

Inspection Date: 02/10/97
Waste Code: Not reported
Occurrences: Not reported
Item Number: 2226

Inspection Date: 07/08/04
Waste Code: Not reported
Occurrences: Not reported
Item Number: 8703

Inspection Date: 07/08/04
Waste Code: Not reported
Occurrences: Not reported
Item Number: 8704

Inspection Date: 07/08/04
Waste Code: Not reported
Occurrences: Not reported
Item Number: 8705

Inspection Date: 07/08/04
Waste Code: Not reported
Occurrences: Not reported
Item Number: 8706

7-ELEVEN STORE #13588 (Continued) **U003937334**

Inspection Date: 07/08/04
Waste Code: Not reported
Occurrences: Not reported
Item Number: 8707

Inspection Date: 07/08/04
Waste Code: Not reported
Occurrences: Not reported
Item Number: 8708

Inspection Date: 07/08/04
Waste Code: Not reported
Occurrences: Not reported
Item Number: 8709

Inspection Date: 07/08/04
Waste Code: Not reported
Occurrences: Not reported
Item Number: 8710

Inspection Date: 04/06/98
Waste Code: Not reported
Occurrences: Not reported
Item Number: 8593

HMMD WASTE STREAMS:
Inspection Date: 03/12/10
Waste Item #: 134
Waste Code: 134
Waste Name: AQUEOUS SOL'N W/LESS
Qnty at Inspection: 55
Quantity String: 55
Annual Qty: 65
Annual Qty String: 65
Measurement Unit: GAL
Treatment Method: 001 RECYCLE
Storage Method: METAL DRUM
Haz Waste Hauler: 2997 BELSHIRE ENVIRONMENT
Waste Desc: OILY/GASOLINE WATER
Carcinogen: No

Inspection Date: 03/12/10
Waste Item #: 352
Waste Code: 352
Waste Name: ORGANIC SOLIDS (OTHE
Qnty at Inspection: 10
Quantity String: 10
Annual Qty: 125
Annual Qty String: 125
Measurement Unit: LBS
Treatment Method: 001 RECYCLE
Storage Method: METAL DRUM
Haz Waste Hauler: 2997 BELSHIRE ENVIRONMENT
Waste Desc: FILTERS/ABSORBANT
Carcinogen: No

11 CIRCLE K STORE #2977
4270 DEL SOL BLVD
SAN DIEGO, CA 92154

RCRA-SQG
FINDS
HIST UST
SWEEPS UST
San Diego Co. HMMD
HAZNET

1000174083
CAD981680812

RCRA-SQG:

Date form received by agency:	09/01/1996
Facility name:	CIRCLE K STORE #2977
Facility address:	4270 DEL SOL BLVD SAN DIEGO, CA 92154
EPA ID:	CAD981680812
Mailing address:	5811 MANZANITA AVE CARMICHAEL, CA 95608
Contact:	Not reported
Contact address:	Not reported Not reported
Contact country:	Not reported
Contact telephone:	Not reported
Contact email:	Not reported
EPA Region:	09
Classification:	Small Small Quantity Generator
Description:	Handler: generates more than 100 and less than 1000 kg of hazardous waste during any calendar month and accumulates less than 6000 kg of hazardous waste at any time; or generates 100 kg or less of hazardous waste during any calendar month, and accumulates more than 1000 kg of hazardous waste at any time

Owner/Operator Summary:

Owner/operator name:	NOT REQUIRED
Owner/operator address:	NOT REQUIRED NOT REQUIRED, ME 99999
Owner/operator country:	Not reported
Owner/operator telephone:	(415) 555-1212
Legal status:	Private
Owner/Operator Type:	Operator
Owner/Op start date:	Not reported
Owner/Op end date:	Not reported

Owner/operator name:	CIRCLE K CORP
Owner/operator address:	NOT REQUIRED NOT REQUIRED, ME 99999
Owner/operator country:	Not reported
Owner/operator telephone:	(415) 555-1212
Legal status:	Private
Owner/Operator Type:	Owner
Owner/Op start date:	Not reported
Owner/Op end date:	Not reported

Handler Activities Summary:

U.S. importer of hazardous waste:	No
Mixed waste (haz. and radioactive):	No
Recycler of hazardous waste:	No
Transporter of hazardous waste:	No
Treater, storer or disposer of HW:	No
Underground injection activity:	No
On-site burner exemption:	No

CIRCLE K STORE #2977 (Continued) **1000174083**

Furnace exemption: No
Used oil fuel burner: No
Used oil processor: No
User oil refiner: No
Used oil fuel marketer to burner: No
Used oil Specification marketer: No
Used oil transfer facility: No
Used oil transporter: No

Historical Generators:
Date form received by agency: 10/16/1986
Facility name: CIRCLE K STORE #2977
Classification: Large Quantity Generator

Violation Status: No violations found

FINDS:

Registry ID: 110002749580

Environmental Interest/Information System
RCRAInfo is a national information system that supports the Resource Conservation and Recovery Act (RCRA) program through the tracking of events and activities related to facilities that generate, transport, and treat, store, or dispose of hazardous waste. RCRAInfo allows RCRA program staff to track the notification, permit, compliance, and corrective action activities required under RCRA.

HIST UST:
Region: STATE
Facility ID: 00000013610
Facility Type: Gas Station
Other Type: Not reported
Total Tanks: 0002
Contact Name: KEN ZIMMERMAN
Telephone: 6196909704
Owner Name: CIRCLE K CORPORATION
Owner Address: 4500 SOUTH 40TH STREET
Owner City,St,Zip: PHOENIX, AZ 85040

Tank Num: 001
Container Num: 1
Year Installed: Not reported
Tank Capacity: 00010000
Tank Used for: PRODUCT
Type of Fuel: REGULAR
Tank Construction: Not reported
Leak Detection: Stock Inventor

Tank Num: 002
Container Num: 2
Year Installed: Not reported
Tank Capacity: 00006000
Tank Used for: PRODUCT
Type of Fuel: UNLEADED
Tank Construction: Not reported

CIRCLE K STORE #2977 (Continued) **1000174083**

Leak Detection: Stock Inventor

SWEEPS UST:

Status:	A
Comp Number:	5885
Number:	9
Board Of Equalization:	44-022104
Ref Date:	Not reported
Act Date:	06-26-92
Created Date:	02-29-88
Tank Status:	Not reported
Owner Tank Id:	Not reported
Swrcb Tank Id:	Not reported
Actv Date:	Not reported
Capacity:	Not reported
Tank Use:	Not reported
Stg:	Not reported
Content:	Not reported
Number Of Tanks:	Not reported

Status:	Not reported
Comp Number:	5885
Number:	Not reported
Board Of Equalization:	44-022104
Ref Date:	Not reported
Act Date:	Not reported
Created Date:	Not reported
Tank Status:	Not reported
Owner Tank Id:	Not reported
Swrcb Tank Id:	37-000-005885-000001
Actv Date:	Not reported
Capacity:	10000
Tank Use:	M.V. FUEL
Stg:	PRODUCT
Content:	LEADED
Number Of Tanks:	3

Status:	Not reported
Comp Number:	5885
Number:	Not reported
Board Of Equalization:	44-022104
Ref Date:	Not reported
Act Date:	Not reported
Created Date:	Not reported
Tank Status:	Not reported
Owner Tank Id:	Not reported
Swrcb Tank Id:	37-000-005885-000002
Actv Date:	Not reported
Capacity:	6000
Tank Use:	M.V. FUEL
Stg:	PRODUCT
Content:	REG UNLEADED
Number Of Tanks:	Not reported

Status:	Not reported
Comp Number:	5885
Number:	Not reported

CIRCLE K STORE #2977 (Continued) **1000174083**

Board Of Equalization:	44-022104
Ref Date:	Not reported
Act Date:	Not reported
Created Date:	Not reported
Tank Status:	Not reported
Owner Tank Id:	Not reported
Swrcb Tank Id:	37-000-005885-000003
Actv Date:	Not reported
Capacity:	6000
Tank Use:	M.V. FUEL
Stg:	PRODUCT
Content:	REG UNLEADED
Number Of Tanks:	Not reported

San Diego Co. HMMD:

Facility ID:	105885
Inactive Indicator:	Active
Business Code:	6HK28
SIC:	Not reported
Permit Expiration:	Not reported
Owner:	CIRCLE K CORP
2nd Name:	M.SMITH ENV MGR/R.BULMER COORD
Mailing Address:	PO BOX 52084
Mailing City,St,Zip:	PHOENIX, AZ 85072
Map Code/Business Plan on File:	Not reported
Corporate Code:	Not reported
Fire Dept District:	Not reported
Census Tract Number:	100.0
EPA ID:	Not reported
Gas Station:	Not reported
Inspection Date:	09/28/92
Reinspection Date:	Not reported
Inspector Name:	LEGACY
Violation Notice Issued:	Not reported
Facility Contact:	RUTH BULLMER
Delinquent Flag:	Not Delinquent
Last Update:	08/30/10
Last Delinquent Letter:	Not reported
Delinquent Comment:	Not reported
Last Letter Type:	Not reported
Property Owner:	ZORA WISAM G
Property Address:	4270 DEL SOL BLVD
Property City,St,Zip:	SAN DIEGO, CA 92154
Tank Owner:	TIC TOC SYSTEMS INC
Tank Address:	1601 N 07TH ST
Tank City,St,Zip:	Phoenix, AZ 85006
Business Plan Acceptance Date:	Not reported
Reinspection Date Y2K Compatible:	Not reported
Facility Phone:	619-428-0059

HMMD DISCLOSURE INVENTORY:

Item Number:	Not reported
Chemical Name:	Not reported
Case Number:	Not reported
Quantity Stored At One Time:	Not reported
Quantity Stored at One Time:	Not reported
Annual Quantity String:	Not reported

CIRCLE K STORE #2977 (Continued) **1000174083**

Annual Quantity String: Not reported
Measurement Units: Not reported
Carcinogen: No
1st Hazard Category: Not reported
2nd Hazard Category: Not reported

HMMD UNDERGROUND TANKS:
Tank Number: T001
Tank ID Number: 1
Waste or Product: 10000
Tank Contents: Not reported

Tank Number: T002
Tank ID Number: 2
Waste or Product: 6000
Tank Contents: Not reported

Tank Number: T003
Tank ID Number: 6000
Waste or Product: 6000
Tank Contents: Not reported

HMMD VIOLATIONS:
Inspection Date: Not reported
Waste Code: Not reported
Occurrences: Not reported
Item Number: Not reported

HMMD WASTE STREAMS:
Inspection Date: Not reported
Waste Item #: Not reported
Waste Code: Not reported
Waste Name: Not reported
Qnty at Inspection: Not reported
Quantity String: Not reported
Annual Qty: Not reported
Annual Qty String: Not reported
Measurement Unit: Not reported
Treatment Method: Not reported
Storage Method: Not reported
Haz Waste Hauler: Not reported
Waste Desc: Not reported
Carcinogen: No

HAZNET:
Year: 1993
Gepaid: CAD981680812
Contact: Not reported
Telephone: 0000000000
Mailing Name: Not reported
Mailing Address: 5811 MANZANITA AVE
Mailing City,St,Zip: CARMICHAEL, CA 956080000
Gen County: San Diego
TSD EPA ID: CAT080013352

CIRCLE K STORE #2977 (Continued) **1000174083**

TSD County:	Los Angeles
Waste Category:	Tank bottom waste
Disposal Method:	R01
Tons:	1.8765
Facility County:	San Diego

---

12 CIRCLE K STORES INC DC36 **LUST** **U003789290**
1291 HOLLISTER ST **UST** **N/A**
SAN DIEGO, CA 92154 **SWEEPS UST**
San Diego Co. HMMD
HAZNET
EMI
SAN DIEGO CO. SAM

LUST:

Region:	STATE
Global Id:	T10000000297
Latitude:	32.573151
Longitude:	-117.083775
Case Type:	LUST Cleanup Site
Status:	Completed - Case Closed
Status Date:	09/23/2009
Lead Agency:	SAN DIEGO COUNTY LOP
Case Worker:	JC
Local Agency:	SAN DIEGO COUNTY LOP
RB Case Number:	Not reported
LOC Case Number:	H06181-002
File Location:	Local Agency
Potential Media Affect:	Other Groundwater (uses other than drinking water), Soil
Potential Contaminants of Concern:	Gasoline
Site History:	The property is occupied by 76 Station No. 2987. In November 2007, SECOR advanced four soil borings near the underground storage tanks and dispensers at the Site. Groundwater samples were collected and contamination was detected. The Department of Environmental Health opened release H06181-002 and issued a Notice of Responsibility on August 14, 2008. Subsequently five groundwater monitoring wells were installed. Two monitoring events were performed. Low contaminant levels were detected and the case was deemed ready for closure.

Click here to access the California GeoTracker records for this facility:

LUST:

Global Id:	T10000000297
Contact Type:	Local Agency Caseworker
Contact Name:	JAMES CLAY
Organization Name:	SAN DIEGO COUNTY LOP
Address:	P.O. Box 129261
City:	San Diego
Email:	james.clay@sdcounty.ca.gov
Phone Number:	Not reported

LUST:

Global Id:	T10000000297
Action Type:	ENFORCEMENT
Date:	07/10/2009
Action:	Technical Correspondence / Assistance / Other
Global Id:	T10000000297

CIRCLE K STORES INC DC36 (Continued) **U003789290**

Action Type: ENFORCEMENT
Date: 08/21/2009
Action: Technical Correspondence / Assistance / Other

Global Id: T10000000297
Action Type: ENFORCEMENT
Date: 09/25/2009
Action: Closure/No Further Action Letter

Global Id: T10000000297
Action Type: ENFORCEMENT
Date: 09/03/2009
Action: Technical Correspondence / Assistance / Other

Global Id: T10000000297
Action Type: ENFORCEMENT
Date: 10/09/2008
Action: Technical Correspondence / Assistance / Other

Global Id: T10000000297
Action Type: Other
Date: 01/01/1950
Action: Leak Discovery

Global Id: T10000000297
Action Type: RESPONSE
Date: 12/07/2009
Action: Well Destruction Report

UST:
Facility ID: 18875
Latitude: 32.57303
Longitude: -117.08407

SWEEPS UST:
Status: A
Comp Number: 6181
Number: 9
Board Of Equalization: 44-022103
Ref Date: Not reported
Act Date: 06-26-92
Created Date: 02-29-88
Tank Status: A
Owner Tank Id: Not reported
Swrcb Tank Id: 37-000-006181-000001
Actv Date: Not reported
Capacity: 10000
Tank Use: M.V. FUEL
Stg: P
Content: LEADED
Number Of Tanks: 2

Status: A
Comp Number: 6181
Number: 9

CIRCLE K STORES INC DC36 (Continued) **U003789290**

Board Of Equalization:	44-022103
Ref Date:	Not reported
Act Date:	06-26-92
Created Date:	02-29-88
Tank Status:	A
Owner Tank Id:	Not reported
Swrcb Tank Id:	37-000-006181-000002
Actv Date:	Not reported
Capacity:	10000
Tank Use:	M.V. FUEL
Stg:	P
Content:	REG UNLEADED
Number Of Tanks:	Not reported

San Diego Co. HMMD:

Facility ID:	210483
Inactive Indicator:	Active
Business Code:	6HK28
SIC:	Not reported
Permit Expiration:	Not reported
Owner:	CONVENIENCE RETAILERS, LLC
2nd Name:	Not reported
Mailing Address:	PO BOX 3290
Mailing City,St,Zip:	SAN RAMON, CA 94583
Map Code/Business Plan on File:	Not reported
Corporate Code:	Not reported
Fire Dept District:	San Diego
Census Tract Number:	101.1
EPA ID:	CAL000338050
Gas Station:	Not reported
Inspection Date:	05/25/10
Reinspection Date:	Not reported
Inspector Name:	VARCHER
Violation Notice Issued:	Not reported
Facility Contact:	GUSTAVO ROMERO, MGR
Delinquent Flag:	Not Delinquent
Last Update:	08/30/10
Last Delinquent Letter:	Not reported
Delinquent Comment:	Not reported
Last Letter Type:	Not reported
Property Owner:	CONVENIENCE RETAILERS L L C
Property Address:	P O BOX 59365
Property City,St,Zip:	SCHAUMBURG, IL 60159
Tank Owner:	CONVENIENCE RETAILERS, LLC
Tank Address:	PO BOX 3290
Tank City,St,Zip:	San Ramon, CA 94583
Business Plan Acceptance Date:	Not reported
Reinspection Date Y2K Compatible:	05/25/11
Facility Phone:	619-575-6530

HMMD DISCLOSURE INVENTORY:

Item Number:	PRE
Chemical Name:	PREMIUM UNLEADED UNDERGROUND TANK 106181 T004
Case Number:	8006-61-9
Quantity Stored At One Time:	Not reported
Quantity Stored at One Time:	Not reported
Annual Quantity String:	Not reported

CIRCLE K STORES INC DC36 (Continued) **U003789290**

Annual Quantity String:	Not reported
Measurement Units:	Not reported
Carcinogen:	No
1st Hazard Category:	FIRE
2nd Hazard Category:	Not reported

Item Number:	REG
Chemical Name:	REGULAR UNLEADED UNDERGROUND TANK 106181 T003
Case Number:	8006-61-9
Quantity Stored At One Time:	Not reported
Quantity Stored at One Time:	Not reported
Annual Quantity String:	Not reported
Annual Quantity String:	Not reported
Measurement Units:	Not reported
Carcinogen:	No
1st Hazard Category:	FIRE
2nd Hazard Category:	Not reported

HMMD UNDERGROUND TANKS:

Tank Number:	T001
Tank ID Number:	1 PREMIUM
Waste or Product:	10000
Tank Contents:	Not reported

Tank Number:	T002
Tank ID Number:	2 REGULAR
Waste or Product:	10000
Tank Contents:	Not reported

Tank Number:	T003
Tank ID Number:	NT2021, RT
Waste or Product:	15000
Tank Contents:	Not reported

Tank Number:	T004
Tank ID Number:	NT2021, RT
Waste or Product:	12000
Tank Contents:	Not reported

HMMD VIOLATIONS:

Inspection Date:	05/25/10
Waste Code:	Not reported
Occurrences:	Not reported
Item Number:	4965

Inspection Date:	05/25/10
Waste Code:	Not reported
Occurrences:	Not reported
Item Number:	4966

HMMD WASTE STREAMS:

Inspection Date:	05/25/10
Waste Item #:	134
Waste Code:	134
Waste Name:	AQUEOUS SOL'N W/LESS
Qnty at Inspection:	55

CIRCLE K STORES INC DC36 (Continued) **U003789290**

Quantity String:	55
Annual Qty:	15
Annual Qty String:	15
Measurement Unit:	GAL
Treatment Method:	999 UNKNOWN
Storage Method:	METAL DRUM
Haz Waste Hauler:	9998 UNKNOWN HAZ WST HAUL
Waste Desc:	WATER & FUEL
Carcinogen:	No

Inspection Date:	05/25/10
Waste Item #:	352
Waste Code:	352
Waste Name:	ORGANIC SOLIDS (OTHE
Qnty at Inspection:	200
Quantity String:	200
Annual Qty:	30
Annual Qty String:	30
Measurement Unit:	LBS
Treatment Method:	999 UNKNOWN
Storage Method:	METAL DRUM
Haz Waste Hauler:	9998 UNKNOWN HAZ WST HAUL
Waste Desc:	FUEL FILTERS
Carcinogen:	No

HAZNET:

Year:	2009
Gepaid:	CAL000338050
Contact:	ARMEN MKRTYCHIAN
Telephone:	9258840800
Mailing Name:	Not reported
Mailing Address:	PO BOX 3290
Mailing City,St,Zip:	SAN RAMON, CA 945838290
Gen County:	San Diego
TSD EPA ID:	CAD028409019
TSD County:	Los Angeles
Waste Category:	Aqueous solution with total organic residues less than 10 percent
Disposal Method:	OTHER RECOVERY OF RECLAMATION FOR REUSE INCLUDING ACID REGENERATION, ORGANICS RECOVERY ECT
Tons:	0.231
Facility County:	San Diego

EMI:

Year:	2000
County Code:	37
Air Basin:	SD
Facility ID:	5192
Air District Name:	SD
SIC Code:	5541
Air District Name:	SAN DIEGO COUNTY APCD
Community Health Air Pollution Info System:	Not reported
Consolidated Emission Reporting Rule:	Not reported
Total Organic Hydrocarbon Gases Tons/Yr:	1
Reactive Organic Gases Tons/Yr:	1
Carbon Monoxide Emissions Tons/Yr:	0

CIRCLE K STORES INC DC36 (Continued) **U003789290**

NOX - Oxides of Nitrogen Tons/Yr:	0
SOX - Oxides of Sulphur Tons/Yr:	0
Particulate Matter Tons/Yr:	0
Part. Matter 10 Micrometers & Smllr Tons/Yr:	0

Year:	2001
County Code:	37
Air Basin:	SD
Facility ID:	5192
Air District Name:	SD
SIC Code:	5541
Air District Name:	SAN DIEGO COUNTY APCD
Community Health Air Pollution Info System:	Not reported
Consolidated Emission Reporting Rule:	Not reported
Total Organic Hydrocarbon Gases Tons/Yr:	1
Reactive Organic Gases Tons/Yr:	1
Carbon Monoxide Emissions Tons/Yr:	0
NOX - Oxides of Nitrogen Tons/Yr:	0
SOX - Oxides of Sulphur Tons/Yr:	0
Particulate Matter Tons/Yr:	0
Part. Matter 10 Micrometers & Smllr Tons/Yr:	0

Year:	2002
County Code:	37
Air Basin:	SD
Facility ID:	5192
Air District Name:	SD
SIC Code:	5541
Air District Name:	SAN DIEGO COUNTY APCD
Community Health Air Pollution Info System:	Not reported
Consolidated Emission Reporting Rule:	Not reported
Total Organic Hydrocarbon Gases Tons/Yr:	1
Reactive Organic Gases Tons/Yr:	1
Carbon Monoxide Emissions Tons/Yr:	0
NOX - Oxides of Nitrogen Tons/Yr:	0
SOX - Oxides of Sulphur Tons/Yr:	0
Particulate Matter Tons/Yr:	0
Part. Matter 10 Micrometers & Smllr Tons/Yr:	0

Year:	2003
County Code:	37
Air Basin:	SD
Facility ID:	5192
Air District Name:	SD
SIC Code:	5541
Air District Name:	SAN DIEGO COUNTY APCD
Community Health Air Pollution Info System:	Not reported
Consolidated Emission Reporting Rule:	Not reported
Total Organic Hydrocarbon Gases Tons/Yr:	1
Reactive Organic Gases Tons/Yr:	1
Carbon Monoxide Emissions Tons/Yr:	0
NOX - Oxides of Nitrogen Tons/Yr:	0
SOX - Oxides of Sulphur Tons/Yr:	0
Particulate Matter Tons/Yr:	0
Part. Matter 10 Micrometers & Smllr Tons/Yr:	0

Year:	2004

CIRCLE K STORES INC DC36 (Continued) **U003789290**

County Code:	37
Air Basin:	SD
Facility ID:	5192
Air District Name:	SD
SIC Code:	5541
Air District Name:	SAN DIEGO COUNTY APCD
Community Health Air Pollution Info System:	Not reported
Consolidated Emission Reporting Rule:	Not reported
Total Organic Hydrocarbon Gases Tons/Yr:	1.2543174
Reactive Organic Gases Tons/Yr:	1.2543174
Carbon Monoxide Emissions Tons/Yr:	0
NOX - Oxides of Nitrogen Tons/Yr:	0
SOX - Oxides of Sulphur Tons/Yr:	0
Particulate Matter Tons/Yr:	0
Part. Matter 10 Micrometers & Smllr Tons/Yr:	0

Year:	2005
County Code:	37
Air Basin:	SD
Facility ID:	5192
Air District Name:	SD
SIC Code:	5541
Air District Name:	SAN DIEGO COUNTY APCD
Community Health Air Pollution Info System:	Not reported
Consolidated Emission Reporting Rule:	Not reported
Total Organic Hydrocarbon Gases Tons/Yr:	1.2543174
Reactive Organic Gases Tons/Yr:	1.2543174
Carbon Monoxide Emissions Tons/Yr:	0
NOX - Oxides of Nitrogen Tons/Yr:	0
SOX - Oxides of Sulphur Tons/Yr:	0
Particulate Matter Tons/Yr:	0
Part. Matter 10 Micrometers & Smllr Tons/Yr:	0

SAN DIEGO CO. SAM:

Case Number:	H06181-001
Agency:	DEH Site Assessment & Mitigation
Funding:	**Non Billable**
Facility Type:	Failed Integrity Test
Facility Status:	Closed Case
Date:	5/17/1991
Date Began:	8/6/1990

Case Number:	H06181-002
Agency:	DEH Site Assessment & Mitigation
Funding:	**LOP - State Fund**
Facility Type:	Drinking Water Aquifer Impacted
Facility Status:	Closed Case
Date:	9/23/2009
Date Began:	12/11/2007

12 CIRCLE K STORES INC DC36 — **SLIC** — **S106060558**
1291 HOLLISTER ST — **San Diego Co. HMMD** — **N/A**
SAN DIEGO, CA 92154 — **EMI**

SLIC:

Region:	STATE
Facility Status:	**Completed - Case Closed**
Status Date:	05/17/1991
Global Id:	T0608126504
Lead Agency:	SAN DIEGO COUNTY LOP
Lead Agency Case Number:	H06181-001
Latitude:	32.573124
Longitude:	-117.083775
Case Type:	Cleanup Program Site
Case Worker:	MP
Local Agency:	Not reported
RB Case Number:	Not reported
File Location:	Local Agency
Potential Media Affected:	Under Investigation
Potential Contaminants of Concern:	Gasoline
Site History:	Not reported

Click here to access the California GeoTracker records for this facility:

San Diego Co. HMMD:

Facility ID:	203590
Inactive Indicator:	Active
Business Code:	6HK28
SIC:	Not reported
Permit Expiration:	Not reported
Owner:	VOID-PERMIT CREATED IN ERROR
2nd Name:	Not reported
Mailing Address:	Not reported
Mailing City,St,Zip:	Not reported
Map Code/Business Plan on File:	Not reported
Corporate Code:	Not reported
Fire Dept District:	San Diego
Census Tract Number:	101.1
EPA ID:	Not reported
Gas Station:	Not reported
Inspection Date:	Not reported
Reinspection Date:	Not reported
Inspector Name:	Not reported
Violation Notice Issued:	Not reported
Facility Contact:	Not reported
Delinquent Flag:	Not Delinquent
Last Update:	08/30/10
Last Delinquent Letter:	Not reported
Delinquent Comment:	Not reported
Last Letter Type:	Not reported
Property Owner:	CONVENIENCE RETAILERS L L C
Property Address:	P O BOX 59365
Property City,St,Zip:	SCHAUMBURG, IL 60159
Tank Owner:	Not reported
Tank Address:	Not reported
Tank City,St,Zip:	Not reported
Business Plan Acceptance Date:	Not reported
Reinspection Date Y2K Compatible:	Not reported
Facility Phone:	619-575-6530

CIRCLE K STORES INC DC36 (Continued) **S106060558**

HMMD DISCLOSURE INVENTORY:

Item Number:	Not reported
Chemical Name:	Not reported
Case Number:	Not reported
Quantity Stored At One Time:	Not reported
Quantity Stored at One Time:	Not reported
Annual Quantity String:	Not reported
Annual Quantity String:	Not reported
Measurement Units:	Not reported
Carcinogen:	No
1st Hazard Category:	Not reported
2nd Hazard Category:	Not reported

HMMD UNDERGROUND TANKS:

Tank Number:	Not reported
Tank ID Number:	Not reported
Waste or Product:	Not reported
Tank Contents:	Not reported

HMMD VIOLATIONS:

Inspection Date:	Not reported
Waste Code:	Not reported
Occurrences:	Not reported
Item Number:	Not reported

HMMD WASTE STREAMS:

Inspection Date:	Not reported
Waste Item #:	Not reported
Waste Code:	Not reported
Waste Name:	Not reported
Qnty at Inspection:	Not reported
Quantity String:	Not reported
Annual Qty:	Not reported
Annual Qty String:	Not reported
Measurement Unit:	Not reported
Treatment Method:	Not reported
Storage Method:	Not reported
Haz Waste Hauler:	Not reported
Waste Desc:	Not reported
Carcinogen:	No

Facility ID:	106181
Inactive Indicator:	Active
Business Code:	6HK28
SIC:	Not reported
Permit Expiration:	Not reported
Owner:	KAYO OIL COMPANY
2nd Name:	ATTN: LICENSE & PERMITS
Mailing Address:	600 NORTH DAIRY ASHF
Mailing City,St,Zip:	HOUSTON, TX 77079
Map Code/Business Plan on File:	Not reported
Corporate Code:	Not reported
Fire Dept District:	San Diego
Census Tract Number:	101.1

CIRCLE K STORES INC DC36 (Continued) **S106060558**

EPA ID:	CAD981681059
Gas Station:	Not reported
Inspection Date:	05/28/08
Reinspection Date:	Not reported
Inspector Name:	MPRICE
Violation Notice Issued:	Not reported
Facility Contact:	GUSTAVO/SYLVIA
Delinquent Flag:	Not Delinquent
Last Update:	08/30/10
Last Delinquent Letter:	Not reported
Delinquent Comment:	Not reported
Last Letter Type:	Not reported
Property Owner:	CONVENIENCE RETAILERS L L C
Property Address:	P O BOX 59365
Property City,St,Zip:	SCHAUMBURG, IL 60159
Tank Owner:	TOSCO MARKETING CO
Tank Address:	3225 N HYLAND AV
Tank City,St,Zip:	Costa Mesa, CA 92626
Business Plan Acceptance Date:	Not reported
Reinspection Date Y2K Compatible:	Not reported
Facility Phone:	619-575-6530

HMMD DISCLOSURE INVENTORY:

Item Number:	Not reported
Chemical Name:	Not reported
Case Number:	Not reported
Quantity Stored At One Time:	Not reported
Quantity Stored at One Time:	Not reported
Annual Quantity String:	Not reported
Annual Quantity String:	Not reported
Measurement Units:	Not reported
Carcinogen:	No
1st Hazard Category:	Not reported
2nd Hazard Category:	Not reported

HMMD UNDERGROUND TANKS:

Tank Number:	T001
Tank ID Number:	1 PREMIUM
Waste or Product:	10000
Tank Contents:	Not reported
Tank Number:	T002
Tank ID Number:	2 REGULAR
Waste or Product:	10000
Tank Contents:	Not reported
Tank Number:	T003
Tank ID Number:	NT2021, RT
Waste or Product:	15000
Tank Contents:	Not reported
Tank Number:	T004
Tank ID Number:	NT2021, RT
Waste or Product:	12000
Tank Contents:	Not reported

CIRCLE K STORES INC DC36 (Continued) **S106060558**

HMMD VIOLATIONS:

Inspection Date: 05/25/06
Waste Code: Not reported
Occurrences: Not reported
Item Number: 5788

Inspection Date: 05/25/06
Waste Code: Not reported
Occurrences: Not reported
Item Number: 5789

Inspection Date: 05/25/06
Waste Code: Not reported
Occurrences: Not reported
Item Number: 5790

Inspection Date: 05/31/05
Waste Code: Not reported
Occurrences: Not reported
Item Number: 6979

Inspection Date: 05/31/05
Waste Code: Not reported
Occurrences: Not reported
Item Number: 6980

Inspection Date: 05/31/05
Waste Code: Not reported
Occurrences: Not reported
Item Number: 6981

Inspection Date: 02/01/01
Waste Code: Not reported
Occurrences: Not reported
Item Number: 7379

Inspection Date: 02/01/01
Waste Code: Not reported
Occurrences: Not reported
Item Number: 7380

Inspection Date: 02/01/01
Waste Code: Not reported
Occurrences: Not reported
Item Number: 7381

Inspection Date: 02/01/01
Waste Code: Not reported
Occurrences: Not reported
Item Number: 7382

Inspection Date: 01/04/02
Waste Code: Not reported
Occurrences: Not reported
Item Number: 8399

Inspection Date: 01/04/02

CIRCLE K STORES INC DC36 (Continued) **S106060558**

Waste Code: Not reported
Occurrences: Not reported
Item Number: 8400

Inspection Date: 01/04/02
Waste Code: Not reported
Occurrences: Not reported
Item Number: 8401

Inspection Date: 01/04/02
Waste Code: Not reported
Occurrences: Not reported
Item Number: 8402

Inspection Date: 01/04/02
Waste Code: Not reported
Occurrences: Not reported
Item Number: 8403

Inspection Date: 06/13/03
Waste Code: Not reported
Occurrences: Not reported
Item Number: 6969

Inspection Date: 03/25/98
Waste Code: Not reported
Occurrences: Not reported
Item Number: 8276

Inspection Date: 03/25/98
Waste Code: Not reported
Occurrences: Not reported
Item Number: 8277

Inspection Date: 03/25/98
Waste Code: Not reported
Occurrences: Not reported
Item Number: 8278

Inspection Date: 03/25/98
Waste Code: Not reported
Occurrences: Not reported
Item Number: 8279

Inspection Date: 05/27/04
Waste Code: Not reported
Occurrences: Not reported
Item Number: 7730

Inspection Date: 05/27/04
Waste Code: Not reported
Occurrences: Not reported
Item Number: 7731

Inspection Date: 05/27/04
Waste Code: Not reported
Occurrences: Not reported

CIRCLE K STORES INC DC36 (Continued) **S106060558**

Item Number: 7732

HMMD WASTE STREAMS:

Inspection Date:	Not reported
Waste Item #:	Not reported
Waste Code:	Not reported
Waste Name:	Not reported
Qnty at Inspection:	Not reported
Quantity String:	Not reported
Annual Qty:	Not reported
Annual Qty String:	Not reported
Measurement Unit:	Not reported
Treatment Method:	Not reported
Storage Method:	Not reported
Haz Waste Hauler:	Not reported
Waste Desc:	Not reported
Carcinogen:	No

EMI:

Year:	2006
County Code:	37
Air Basin:	SD
Facility ID:	5192
Air District Name:	SD
SIC Code:	5541
Air District Name:	SAN DIEGO COUNTY APCD
Community Health Air Pollution Info System:	Not reported
Consolidated Emission Reporting Rule:	Not reported
Total Organic Hydrocarbon Gases Tons/Yr:	1.27
Reactive Organic Gases Tons/Yr:	1.27
Carbon Monoxide Emissions Tons/Yr:	0
NOX - Oxides of Nitrogen Tons/Yr:	0
SOX - Oxides of Sulphur Tons/Yr:	0
Particulate Matter Tons/Yr:	0
Part. Matter 10 Micrometers & Smllr Tons/Yr:	0

Year:	2007
County Code:	37
Air Basin:	SD
Facility ID:	5192
Air District Name:	SD
SIC Code:	5541
Air District Name:	SAN DIEGO COUNTY APCD
Community Health Air Pollution Info System:	Not reported
Consolidated Emission Reporting Rule:	Not reported
Total Organic Hydrocarbon Gases Tons/Yr:	1.27
Reactive Organic Gases Tons/Yr:	1.27
Carbon Monoxide Emissions Tons/Yr:	0
NOX - Oxides of Nitrogen Tons/Yr:	0
SOX - Oxides of Sulphur Tons/Yr:	0
Particulate Matter Tons/Yr:	0
Part. Matter 10 Micrometers & Smllr Tons/Yr:	0

Year:	2007
County Code:	37

CIRCLE K STORES INC DC36 (Continued) **S106060558**

Air Basin:	SD
Facility ID:	5192
Air District Name:	SD
SIC Code:	5541
Air District Name:	SAN DIEGO COUNTY APCD
Community Health Air Pollution Info System:	Not reported
Consolidated Emission Reporting Rule:	Not reported
Total Organic Hydrocarbon Gases Tons/Yr:	1.27
Reactive Organic Gases Tons/Yr:	1.27
Carbon Monoxide Emissions Tons/Yr:	0
NOX - Oxides of Nitrogen Tons/Yr:	0
SOX - Oxides of Sulphur Tons/Yr:	0
Particulate Matter Tons/Yr:	0
Part. Matter 10 Micrometers & Smllr Tons/Yr:	0

---

13 SOUTH BAY PUMP STATION **RCRA-SQG** **1001481027**
2484 GROVE AVE **FINDS** **CAR000049502**
SAN DIEGO, CA 92154 **HAZNET**

RCRA-SQG:

Date form received by agency:	03/01/1999
Facility name:	SOUTH BAY PUMP STATION
Facility address:	2484 GROVE AVE SAN DIEGO, CA 92154
EPA ID:	CAR000049502
Mailing address:	9601 RIDGEHAVEN CT STE 320 SAN DIEGO, CA 92123
Contact:	BILL WHITE
Contact address:	9601 RIDGEHAVEN CT STE 320 SAN DIEGO, CA 92123
Contact country:	US
Contact telephone:	(619) 492-5003
Contact email:	Not reported
EPA Region:	09
Classification:	Small Small Quantity Generator
Description:	Handler: generates more than 100 and less than 1000 kg of hazardous waste during any calendar month and accumulates less than 6000 kg of hazardous waste at any time; or generates 100 kg or less of hazardous waste during any calendar month, and accumulates more than 1000 kg of hazardous waste at any time

Owner/Operator Summary:

Owner/operator name:	CITY OF SAN DIEGO M W W D
Owner/operator address:	9601 RIDGEHAVEN CT STE 320 SAN DIEGO, CA 92123
Owner/operator country:	Not reported
Owner/operator telephone:	(619) 492-5003
Legal status:	Municipal
Owner/Operator Type:	Owner
Owner/Op start date:	Not reported
Owner/Op end date:	Not reported

Handler Activities Summary:

U.S. importer of hazardous waste:	No
Mixed waste (haz. and radioactive):	No
Recycler of hazardous waste:	No
Transporter of hazardous waste:	No

SOUTH BAY PUMP STATION (Continued) **1001481027**

Treater, storer or disposer of HW: No
Underground injection activity: No
On-site burner exemption: No
Furnace exemption: No
Used oil fuel burner: No
Used oil processor: No
User oil refiner: No
Used oil fuel marketer to burner: No
Used oil Specification marketer: No
Used oil transfer facility: No
Used oil transporter: No

Historical Generators:
Date form received by agency: 03/01/1999
Facility name: SOUTH BAY PUMP STATION
Classification: Small Quantity Generator

Hazardous Waste Summary:
Waste code: D001
Waste name: IGNITABLE HAZARDOUS WASTES ARE THOSE WASTES WHICH HAVE A FLASHPOINT OF LESS THAN 140 DEGREES FAHRENHEIT AS DETERMINED BY A PENSKY-MARTENS CLOSED CUP FLASH POINT TESTER. ANOTHER METHOD OF DETERMINING THE FLASH POINT OF A WASTE IS TO REVIEW THE MATERIAL SAFETY DATA SHEET, WHICH CAN BE OBTAINED FROM THE MANUFACTURER OR DISTRIBUTOR OF THE MATERIAL. LACQUER THINNER IS AN EXAMPLE OF A COMMONLY USED SOLVENT WHICH WOULD BE CONSIDERED AS IGNITABLE HAZARDOUS WASTE.

Violation Status: No violations found

FINDS:

Registry ID: 110002926683

Environmental Interest/Information System
California Hazardous Waste Tracking System - Datamart (HWTS-DATAMART) provides California with information on hazardous waste shipments for generators, transporters, and treatment, storage, and disposal facilities.

RCRAInfo is a national information system that supports the Resource Conservation and Recovery Act (RCRA) program through the tracking of events and activities related to facilities that generate, transport, and treat, store, or dispose of hazardous waste. RCRAInfo allows RCRA program staff to track the notification, permit, compliance, and corrective action activities required under RCRA.

HAZNET:
Year: 2010
Gepaid: CAR000049502
Contact: BARIK DE MASI/ PUMP STATION OPS SUP
Telephone: 6196924976
Mailing Name: Not reported
Mailing Address: 9601 Ridgehaven Ct Ste 320
Mailing City,St,Zip: SAN DIEGO, CA 921230000
Gen County: Not reported

SOUTH BAY PUMP STATION (Continued) **1001481027**

TSD EPA ID: CAD980675276
TSD County: Not reported
Waste Category: Gas scrubber waste
Disposal Method: LANDFILL OR SURFACE IMPOUNDMENT THAT WILL BE CLOSED AS LANDFILL(TO INCLUDE ON-SITE TREATMENT AND/OR STABILIZATION)
Tons: 23.5984
Facility County: San Diego

Year: 2009
Gepaid: CAR000049502
Contact: BARIK DE MASI/ PUMP STATION OPS SUP
Telephone: 6196924976
Mailing Name: Not reported
Mailing Address: 9601 Ridgehaven Ct Ste 320
Mailing City,St,Zip: SAN DIEGO, CA 921230000
Gen County: San Diego
TSD EPA ID: NVT330010000
TSD County: 99
Waste Category: Gas scrubber waste
Disposal Method: LANDFILL OR SURFACE IMPOUNDMENT THAT WILL BE CLOSED AS LANDFILL(TO INCLUDE ON-SITE TREATMENT AND/OR STABILIZATION)
Tons: 4.214
Facility County: San Diego

Year: 2004
Gepaid: CAR000049502
Contact: L RUIZ-LOPEZ/OPTN SUPV/PROCESS
Telephone: 6194287313
Mailing Name: Not reported
Mailing Address: 2411 DAIRY MART RD
Mailing City,St,Zip: SAN DIEGO, CA 921540000
Gen County: San Diego
TSD EPA ID: UTD981552177
TSD County: 99
Waste Category: Off-specification, aged or surplus organics
Disposal Method: T03
Tons: 0.02
Facility County: Not reported

---

14 **CARDIS TROLLEY PARK** **RCRA-SQG** **1000189606**
1330 30TH ST **CAD981666423**
SAN DIEGO, CA 92154

RCRA-SQG:
Date form received by agency: 09/01/1996
Facility name: CARDIS TROLLEY PARK
Facility address: 1330 30TH ST
SAN DIEGO, CA 92154
EPA ID: CAD981666423
Mailing address: PO BOX 9000
LEMON GROVE, CA 92045
Contact: Not reported
Contact address: Not reported
Not reported
Contact country: Not reported
Contact telephone: Not reported
Contact email: Not reported
EPA Region: 09

CARDIS TROLLEY PARK (Continued) **1000189606**

Classification: Small Small Quantity Generator
Description: Handler: generates more than 100 and less than 1000 kg of hazardous waste during any calendar month and accumulates less than 6000 kg of hazardous waste at any time; or generates 100 kg or less of hazardous waste during any calendar month, and accumulates more than 1000 kg of hazardous waste at any time

Owner/Operator Summary:
Owner/operator name: NOT REQUIRED
Owner/operator address: NOT REQUIRED
NOT REQUIRED, ME 99999
Owner/operator country: Not reported
Owner/operator telephone: (415) 555-1212
Legal status: Private
Owner/Operator Type: Operator
Owner/Op start date: Not reported
Owner/Op end date: Not reported

Owner/operator name: CARDIS CORP
Owner/operator address: NOT REQUIRED
NOT REQUIRED, ME 99999
Owner/operator country: Not reported
Owner/operator telephone: (415) 555-1212
Legal status: Private
Owner/Operator Type: Owner
Owner/Op start date: Not reported
Owner/Op end date: Not reported

Handler Activities Summary:
U.S. importer of hazardous waste: No
Mixed waste (haz. and radioactive): No
Recycler of hazardous waste: No
Transporter of hazardous waste: No
Treater, storer or disposer of HW: No
Underground injection activity: No
On-site burner exemption: No
Furnace exemption: No
Used oil fuel burner: No
Used oil processor: No
User oil refiner: No
Used oil fuel marketer to burner: No
Used oil Specification marketer: No
Used oil transfer facility: No
Used oil transporter: No

Historical Generators:
Date form received by agency: 10/29/1986
Facility name: CARDIS TROLLEY PARK
Classification: Large Quantity Generator

Violation Status: No violations found

14 NORTH AMERICAN COMMUNICATIONS **RCRA-SQG** **1001815694**
1330 30TH ST **HAZNET** **CAR000059311**
SAN DIEGO, CA 92154

RCRA-SQG:

Date form received by agency:	11/18/1999
Facility name:	NORTH AMERICAN COMMUNICATIONS
Facility address:	1330 30TH ST SAN DIEGO, CA 921543434
EPA ID:	CAR000059311
Contact:	MIRYAM ROSETTE
Contact address:	1330 30TH ST SAN DIEGO, CA 921543434
Contact country:	US
Contact telephone:	(619) 575-4700
Contact email:	Not reported
EPA Region:	09
Classification:	Small Small Quantity Generator
Description:	Handler: generates more than 100 and less than 1000 kg of hazardous waste during any calendar month and accumulates less than 6000 kg of hazardous waste at any time; or generates 100 kg or less of hazardous waste during any calendar month, and accumulates more than 1000 kg of hazardous waste at any time

Owner/Operator Summary:

Owner/operator name:	ROBERT HERMAN
Owner/operator address:	P O BOX 39 DUNCANSVILLE, PA 16635
Owner/operator country:	Not reported
Owner/operator telephone:	(814) 696-3553
Legal status:	Private
Owner/Operator Type:	Owner
Owner/Op start date:	Not reported
Owner/Op end date:	Not reported

Handler Activities Summary:

U.S. importer of hazardous waste:	No
Mixed waste (haz. and radioactive):	No
Recycler of hazardous waste:	No
Transporter of hazardous waste:	No
Treater, storer or disposer of HW:	No
Underground injection activity:	No
On-site burner exemption:	No
Furnace exemption:	No
Used oil fuel burner:	No
Used oil processor:	No
User oil refiner:	No
Used oil fuel marketer to burner:	No
Used oil Specification marketer:	No
Used oil transfer facility:	No
Used oil transporter:	No

Hazardous Waste Summary:

Waste code:	D000
Waste name:	Not Defined
Waste code:	D001
Waste name:	IGNITABLE HAZARDOUS WASTES ARE THOSE WASTES WHICH HAVE A FLASHPOINT OF

NORTH AMERICAN COMMUNICATIONS (Continued) **1001815694**

LESS THAN 140 DEGREES FAHRENHEIT AS DETERMINED BY A PENSKY-MARTENS CLOSED CUP FLASH POINT TESTER. ANOTHER METHOD OF DETERMINING THE FLASH POINT OF A WASTE IS TO REVIEW THE MATERIAL SAFETY DATA SHEET, WHICH CAN BE OBTAINED FROM THE MANUFACTURER OR DISTRIBUTOR OF THE MATERIAL. LACQUER THINNER IS AN EXAMPLE OF A COMMONLY USED SOLVENT WHICH WOULD BE CONSIDERED AS IGNITABLE HAZARDOUS WASTE.

Waste code: D018
Waste name: BENZENE

Waste code: D035
Waste name: METHYL ETHYL KETONE

Waste code: D039
Waste name: TETRACHLOROETHYLENE

Violation Status: No violations found

HAZNET:

Year: 2000
Gepaid: CAR000059311
Contact: ROBERT HERMAN
Telephone: 0000000000
Mailing Name: Not reported
Mailing Address: 1330 30TH ST
Mailing City,St,Zip: SAN DIEGO, CA 921540000
Gen County: San Diego
TSD EPA ID: CAT000613976
TSD County: Orange
Waste Category: Oxygenated solvents (acetone, butanol, ethyl acetate, etc.)
Disposal Method: H01
Tons: .1600
Facility County: San Diego

Year: 2000
Gepaid: CAR000059311
Contact: ROBERT HERMAN
Telephone: 0000000000
Mailing Name: Not reported
Mailing Address: 1330 30TH ST
Mailing City,St,Zip: SAN DIEGO, CA 921540000
Gen County: San Diego
TSD EPA ID: CAT000613893
TSD County: Los Angeles
Waste Category: Aqueous solution with total organic residues less than 10 percent
Disposal Method: H01
Tons: 1.5011
Facility County: San Diego

14 QED SYSTEMS INC MISG PAC **RCRA-SQG** **1006805601**
1330 30TH ST **FINDS** **CAR000129809**
SAN DIEGO, CA 92154

RCRA-SQG:

Date form received by agency:	11/13/2002
Facility name:	QED SYSTEMS INC MISG PAC
Facility address:	1330 30TH ST SAN DIEGO, CA 92154
EPA ID:	CAR000129809
Mailing address:	1330 30TH ST STE D SAN DIEGO, CA 92154
Contact:	EDWARD M VACIN
Contact address:	1330 30TH ST STE D SAN DIEGO, CA 92154
Contact country:	US
Contact telephone:	619-424-3225
Contact email:	Not reported
EPA Region:	09
Classification:	Small Small Quantity Generator
Description:	Handler: generates more than 100 and less than 1000 kg of hazardous waste during any calendar month and accumulates less than 6000 kg of hazardous waste at any time; or generates 100 kg or less of hazardous waste during any calendar month, and accumulates more than 1000 kg of hazardous waste at any time

Owner/Operator Summary:

Owner/operator name:	PARMA PROPERTY CO
Owner/operator address:	Not reported Not reported
Owner/operator country:	US
Owner/operator telephone:	Not reported
Legal status:	Private
Owner/Operator Type:	Owner
Owner/Op start date:	07/18/1999
Owner/Op end date:	Not reported

Owner/operator name:	EDWARD M VACIN
Owner/operator address:	Not reported Not reported
Owner/operator country:	US
Owner/operator telephone:	Not reported
Legal status:	Private
Owner/Operator Type:	Operator
Owner/Op start date:	01/01/1999
Owner/Op end date:	Not reported

Handler Activities Summary:

U.S. importer of hazardous waste:	No
Mixed waste (haz. and radioactive):	No
Recycler of hazardous waste:	No
Transporter of hazardous waste:	No
Treater, storer or disposer of HW:	No
Underground injection activity:	No
On-site burner exemption:	No
Furnace exemption:	No
Used oil fuel burner:	No
Used oil processor:	No

QED SYSTEMS INC MISG PAC (Continued) **1006805601**

User oil refiner: No
Used oil fuel marketer to burner: No
Used oil Specification marketer: No
Used oil transfer facility: No
Used oil transporter: No

Historical Generators:
Date form received by agency: 11/13/2002
Facility name: QED SYSTEMS INC MISG PAC
Classification: Small Quantity Generator

Hazardous Waste Summary:
Waste code: D001
Waste name: IGNITABLE HAZARDOUS WASTES ARE THOSE WASTES WHICH HAVE A FLASHPOINT OF LESS THAN 140 DEGREES FAHRENHEIT AS DETERMINED BY A PENSKY-MARTENS CLOSED CUP FLASH POINT TESTER. ANOTHER METHOD OF DETERMINING THE FLASH POINT OF A WASTE IS TO REVIEW THE MATERIAL SAFETY DATA SHEET, WHICH CAN BE OBTAINED FROM THE MANUFACTURER OR DISTRIBUTOR OF THE MATERIAL. LACQUER THINNER IS AN EXAMPLE OF A COMMONLY USED SOLVENT WHICH WOULD BE CONSIDERED AS IGNITABLE HAZARDOUS WASTE.

Waste code: D006
Waste name: CADMIUM

Waste code: D007
Waste name: CHROMIUM

Waste code: D008
Waste name: LEAD

Violation Status: No violations found

FINDS:

Registry ID: 110014377370

Environmental Interest/Information System

California Hazardous Waste Tracking System - Datamart (HWTS-DATAMART) provides California with information on hazardous waste shipments for generators, transporters, and treatment, storage, and disposal facilities.

RCRAInfo is a national information system that supports the Resource Conservation and Recovery Act (RCRA) program through the tracking of events and activities related to facilities that generate, transport, and treat, store, or dispose of hazardous waste. RCRAInfo allows RCRA program staff to track the notification, permit, compliance, and corrective action activities required under RCRA.

14 CONTRACT SYSTEMS ASSOC
1330 30TH ST
SAN DIEGO, CA 92132

RCRA-SQG
FINDS
San Diego Co. HMMD
HAZNET

1000418386
CAD981390040

RCRA-SQG:

Date form received by agency:	02/19/1986
Facility name:	CONTRACT SYSTEMS ASSOC
Facility address:	1330 30TH ST SAN DIEGO, CA 92132
EPA ID:	CAD981390040
Mailing address:	555 RAVEN ST SAN DIEGO, CA 92102
Contact:	ENVIRONMENTAL MANAGER
Contact address:	1330 30TH ST SAN DIEGO, CA 92032
Contact country:	US
Contact telephone:	(619) 429-0731
Contact email:	Not reported
EPA Region:	09
Classification:	Small Small Quantity Generator
Description:	Handler: generates more than 100 and less than 1000 kg of hazardous waste during any calendar month and accumulates less than 6000 kg of hazardous waste at any time; or generates 100 kg or less of hazardous waste during any calendar month, and accumulates more than 1000 kg of hazardous waste at any time

Owner/Operator Summary:

Owner/operator name:	TOM MOORE
Owner/operator address:	NOT REQUIRED NOT REQUIRED, ME 99999
Owner/operator country:	Not reported
Owner/operator telephone:	(415) 555-1212
Legal status:	Private
Owner/Operator Type:	Owner
Owner/Op start date:	Not reported
Owner/Op end date:	Not reported
Owner/operator name:	NOT REQUIRED
Owner/operator address:	NOT REQUIRED NOT REQUIRED, ME 99999
Owner/operator country:	Not reported
Owner/operator telephone:	(415) 555-1212
Legal status:	Private
Owner/Operator Type:	Operator
Owner/Op start date:	Not reported
Owner/Op end date:	Not reported

Handler Activities Summary:

U.S. importer of hazardous waste:	No
Mixed waste (haz. and radioactive):	No
Recycler of hazardous waste:	No
Transporter of hazardous waste:	No
Treater, storer or disposer of HW:	No
Underground injection activity:	No
On-site burner exemption:	No
Furnace exemption:	No
Used oil fuel burner:	No

CONTRACT SYSTEMS ASSOC (Continued) **1000418386**

Used oil processor: No
User oil refiner: No
Used oil fuel marketer to burner: No
Used oil Specification marketer: No
Used oil transfer facility: No
Used oil transporter: No

Violation Status: No violations found

FINDS:

Registry ID: 110002742854

Environmental Interest/Information System
RCRAInfo is a national information system that supports the Resource Conservation and Recovery Act (RCRA) program through the tracking of events and activities related to facilities that generate, transport, and treat, store, or dispose of hazardous waste. RCRAInfo allows RCRA program staff to track the notification, permit, compliance, and corrective action activities required under RCRA.

San Diego Co. HMMD:

Facility ID:	112856
Inactive Indicator:	Active
Business Code:	6HK70
SIC:	Not reported
Permit Expiration:	Not reported
Owner:	NORTH AMERICAN COMMUNICATIONS
2nd Name:	CALIFORNIA DIRECT SERVICES
Mailing Address:	1330 30TH ST #E
Mailing City,St,Zip:	SAN DIEGO, CA 92154
Map Code/Business Plan on File:	Not reported
Corporate Code:	Not reported
Fire Dept District:	San Diego
Census Tract Number:	101.0
EPA ID:	CAL000138206
Gas Station:	Not reported
Inspection Date:	04/10/06
Reinspection Date:	Not reported
Inspector Name:	AQUECAN
Violation Notice Issued:	Not reported
Facility Contact:	SERGIO SERRANO
Delinquent Flag:	Not Delinquent
Last Update:	08/30/10
Last Delinquent Letter:	Not reported
Delinquent Comment:	Not reported
Last Letter Type:	Not reported
Property Owner:	L B AMET PARTNERS I-COMPANY II
Property Address:	2235 FARADAY AVE #O
Property City,St,Zip:	CARLSBAD, CA 92008
Tank Owner:	Not reported
Tank Address:	Not reported
Tank City,St,Zip:	Not reported
Business Plan Acceptance Date:	Not reported
Reinspection Date Y2K Compatible:	Not reported
Facility Phone:	619-575-4700

CONTRACT SYSTEMS ASSOC (Continued) **1000418386**

HMMD DISCLOSURE INVENTORY:

Item Number:	Not reported
Chemical Name:	Not reported
Case Number:	Not reported
Quantity Stored At One Time:	Not reported
Quantity Stored at One Time:	Not reported
Annual Quantity String:	Not reported
Annual Quantity String:	Not reported
Measurement Units:	Not reported
Carcinogen:	No
1st Hazard Category:	Not reported
2nd Hazard Category:	Not reported

HMMD UNDERGROUND TANKS:

Tank Number:	Not reported
Tank ID Number:	Not reported
Waste or Product:	Not reported
Tank Contents:	Not reported

HMMD VIOLATIONS:

Inspection Date:	04/10/06
Waste Code:	Not reported
Occurrences:	Not reported
Item Number:	4628
Inspection Date:	04/10/06
Waste Code:	Not reported
Occurrences:	Not reported
Item Number:	4629
Inspection Date:	04/10/06
Waste Code:	Not reported
Occurrences:	Not reported
Item Number:	4630
Inspection Date:	01/31/02
Waste Code:	Not reported
Occurrences:	Not reported
Item Number:	9539
Inspection Date:	01/31/02
Waste Code:	Not reported
Occurrences:	Not reported
Item Number:	9540
Inspection Date:	04/03/03
Waste Code:	Not reported
Occurrences:	Not reported
Item Number:	4710
Inspection Date:	04/23/98
Waste Code:	Not reported
Occurrences:	Not reported
Item Number:	9173
Inspection Date:	04/23/98

CONTRACT SYSTEMS ASSOC (Continued) **1000418386**

Waste Code: Not reported
Occurrences: Not reported
Item Number: 9174

Inspection Date: 04/23/98
Waste Code: Not reported
Occurrences: Not reported
Item Number: 9175

HMMD WASTE STREAMS:
Inspection Date: Not reported
Waste Item #: Not reported
Waste Code: Not reported
Waste Name: Not reported
Qnty at Inspection: Not reported
Quantity String: Not reported
Annual Qty: Not reported
Annual Qty String: Not reported
Measurement Unit: Not reported
Treatment Method: Not reported
Storage Method: Not reported
Haz Waste Hauler: Not reported
Waste Desc: Not reported
Carcinogen: No

HAZNET:
Year: 2010
Gepaid: CAR000129809
Contact: GLEN HOLZ EXT 120
Telephone: 6194243225
Mailing Name: Not reported
Mailing Address: 1330 30TH ST STE D
Mailing City,St,Zip: SAN DIEGO, CA 921543471
Gen County: Not reported
TSD EPA ID: NVT330010000
TSD County: Not reported
Waste Category: Other organic solids
Disposal Method: LANDFILL OR SURFACE IMPOUNDMENT THAT WILL BE CLOSED AS LANDFILL(TO INCLUDE ON-SITE TREATMENT AND/OR STABILIZATION)
Tons: 0.225
Facility County: San Diego

Year: 2010
Gepaid: CAR000129809
Contact: GLEN HOLZ EXT 120
Telephone: 6194243225
Mailing Name: Not reported
Mailing Address: 1330 30TH ST STE D
Mailing City,St,Zip: SAN DIEGO, CA 921543471
Gen County: Not reported
TSD EPA ID: CAD008252405
TSD County: Not reported
Waste Category: Off-specification, aged or surplus organics
Disposal Method: FUEL BLENDING PRIOR TO ENERGY RECOVERY AT ANOTHER SITE
Tons: 0.225

CONTRACT SYSTEMS ASSOC (Continued) **1000418386**

Facility County: San Diego

Year: 2010
Gepaid: CAR000129809
Contact: GLEN HOLZ EXT 120
Telephone: 6194243225
Mailing Name: Not reported
Mailing Address: 1330 30TH ST STE D
Mailing City,St,Zip: SAN DIEGO, CA 921543471
Gen County: Not reported
TSD EPA ID: ARD069748192
TSD County: Not reported
Waste Category: Off-specification, aged or surplus organics
Disposal Method: INCINERATION--THERMAL DESTRUCTION OTHER THAN USE AS A FUEL
Tons: 0.0425
Facility County: San Diego

Year: 2010
Gepaid: CAR000129809
Contact: GLEN HOLZ EXT 120
Telephone: 6194243225
Mailing Name: Not reported
Mailing Address: 1330 30TH ST STE D
Mailing City,St,Zip: SAN DIEGO, CA 921543471
Gen County: Not reported
TSD EPA ID: NVT330010000
TSD County: Not reported
Waste Category: Waste oil and mixed oil
Disposal Method: OTHER RECOVERY OF RECLAMATION FOR REUSE INCLUDING ACID REGENERATION, ORGANICS RECOVERY ECT
Tons: 0.225
Facility County: San Diego

Year: 2010
Gepaid: CAR000129809
Contact: GLEN HOLZ EXT 120
Telephone: 6194243225
Mailing Name: Not reported
Mailing Address: 1330 30TH ST STE D
Mailing City,St,Zip: SAN DIEGO, CA 921543471
Gen County: Not reported
TSD EPA ID: CAD008252405
TSD County: Not reported
Waste Category: Off-specification, aged or surplus organics
Disposal Method: FUEL BLENDING PRIOR TO ENERGY RECOVERY AT ANOTHER SITE
Tons: 0.45
Facility County: San Diego

Click this hyperlink while viewing on your computer to access
31 additional CA_HAZNET: record(s) in the EDR Site Report.

15 MINA INTERNATIONAL GROUP INC — **RCRA-NonGen** — **1007200684**
3055 BEYER BLVD — **HAZNET** — **CAR000150359**
SAN DIEGO, CA 92154

RCRA-NonGen:

Date form received by agency:	12/10/2003
Facility name:	MINA INTERNATIONAL GROUP INC
Facility address:	3055 BEYER BLVD STE C 102 SAN DIEGO, CA 92154
EPA ID:	CAR000150359
Contact:	JESUS A ESQUEDA
Contact address:	3055 BEYER BLVD STE C 102 SAN DIEGO, CA 92154
Contact country:	US
Contact telephone:	619-428-6738
Contact email:	Not reported
EPA Region:	09
Classification:	Non-Generator
Description:	Handler: Non-Generators do not presently generate hazardous waste

Owner/Operator Summary:

Owner/operator name:	JESUS ESQUEDA
Owner/operator address:	Not reported Not reported
Owner/operator country:	US
Owner/operator telephone:	Not reported
Legal status:	Private
Owner/Operator Type:	Owner
Owner/Op start date:	10/31/2003
Owner/Op end date:	Not reported

Owner/operator name:	MINA INTL GRP INC
Owner/operator address:	Not reported Not reported
Owner/operator country:	US
Owner/operator telephone:	Not reported
Legal status:	Private
Owner/Operator Type:	Operator
Owner/Op start date:	10/31/2003
Owner/Op end date:	Not reported

Handler Activities Summary:

U.S. importer of hazardous waste:	Yes
Mixed waste (haz. and radioactive):	No
Recycler of hazardous waste:	No
Transporter of hazardous waste:	Yes
Treater, storer or disposer of HW:	No
Underground injection activity:	No
On-site burner exemption:	No
Furnace exemption:	No
Used oil fuel burner:	No
Used oil processor:	No
User oil refiner:	No
Used oil fuel marketer to burner:	No
Used oil Specification marketer:	No
Used oil transfer facility:	No
Used oil transporter:	Yes

MINA INTERNATIONAL GROUP INC (Continued) **1007200684**

Hazardous Waste Summary:

Waste code: D001
Waste name: IGNITABLE HAZARDOUS WASTES ARE THOSE WASTES WHICH HAVE A FLASHPOINT OF LESS THAN 140 DEGREES FAHRENHEIT AS DETERMINED BY A PENSKY-MARTENS CLOSED CUP FLASH POINT TESTER. ANOTHER METHOD OF DETERMINING THE FLASH POINT OF A WASTE IS TO REVIEW THE MATERIAL SAFETY DATA SHEET, WHICH CAN BE OBTAINED FROM THE MANUFACTURER OR DISTRIBUTOR OF THE MATERIAL. LACQUER THINNER IS AN EXAMPLE OF A COMMONLY USED SOLVENT WHICH WOULD BE CONSIDERED AS IGNITABLE HAZARDOUS WASTE.

Waste code: D002
Waste name: A WASTE WHICH HAS A PH OF LESS THAN 2 OR GREATER THAN 12.5 IS CONSIDERED TO BE A CORROSIVE HAZARDOUS WASTE. SODIUM HYDROXIDE, A CAUSTIC SOLUTION WITH A HIGH PH, IS OFTEN USED BY INDUSTRIES TO CLEAN OR DEGREASE PARTS. HYDROCHLORIC ACID, A SOLUTION WITH A LOW PH, IS USED BY MANY INDUSTRIES TO CLEAN METAL PARTS PRIOR TO PAINTING. WHEN THESE CAUSTIC OR ACID SOLUTIONS BECOME CONTAMINATED AND MUST BE DISPOSED, THE WASTE WOULD BE A CORROSIVE HAZARDOUS WASTE.

Waste code: D004
Waste name: ARSENIC

Waste code: D005
Waste name: BARIUM

Waste code: D006
Waste name: CADMIUM

Waste code: D007
Waste name: CHROMIUM

Waste code: D008
Waste name: LEAD

Waste code: D035
Waste name: METHYL ETHYL KETONE

Waste code: F001
Waste name: THE FOLLOWING SPENT HALOGENATED SOLVENTS USED IN DEGREASING: TETRACHLOROETHYLENE, TRICHLOROETHYLENE, METHYLENE CHLORIDE, 1,1,1-TRICHLOROETHANE, CARBON TETRACHLORIDE, AND CHLORINATED FLUOROCARBONS; ALL SPENT SOLVENT MIXTURES/BLENDS USED IN DEGREASING CONTAINING, BEFORE USE, A TOTAL OF TEN PERCENT OR MORE (BY VOLUME) OF ONE OR MORE OF THE ABOVE HALOGENATED SOLVENTS OR THOSE SOLVENTS LISTED IN F002, F004, AND F005, AND STILL BOTTOMS FROM THE RECOVERY OF THESE SPENT SOLVENTS AND SPENT SOLVENT MIXTURES.

Waste code: F002
Waste name: THE FOLLOWING SPENT HALOGENATED SOLVENTS: TETRACHLOROETHYLENE, METHYLENE CHLORIDE, TRICHLOROETHYLENE, 1,1,1-TRICHLOROETHANE, CHLOROBENZENE, 1,1,2-TRICHLORO-1,2,2-TRIFLUOROETHANE, ORTHO-DICHLOROBENZENE, TRICHLOROFLUOROMETHANE, AND 1,1,2-TRICHLOROETHANE; ALL SPENT SOLVENT MIXTURES/BLENDS CONTAINING, BEFORE USE, A TOTAL OF TEN PERCENT OR MORE (BY VOLUME) OF ONE OR MORE OF THE ABOVE HALOGENATED SOLVENTS OR THOSE LISTED IN F001, F004, OR F005, AND STILL BOTTOMS FROM THE RECOVERY OF THESE SPENT SOLVENTS AND SPENT SOLVENT MIXTURES.

MINA INTERNATIONAL GROUP INC (Continued) **1007200684**

Waste code: F003
Waste name: THE FOLLOWING SPENT NON-HALOGENATED SOLVENTS: XYLENE, ACETONE, ETHYL ACETATE, ETHYL BENZENE, ETHYL ETHER, METHYL ISOBUTYL KETONE, N-BUTYL ALCOHOL, CYCLOHEXANONE, AND METHANOL; ALL SPENT SOLVENT MIXTURES/BLENDS CONTAINING, BEFORE USE, ONLY THE ABOVE SPENT NON-HALOGENATED SOLVENTS; AND ALL SPENT SOLVENT MIXTURES/BLENDS CONTAINING, BEFORE USE, ONE OR MORE OF THE ABOVE NON-HALOGENATED SOLVENTS, AND, A TOTAL OF TEN PERCENT OR MORE (BY VOLUME) OF ONE OR MORE OF THOSE SOLVENTS LISTED IN F001, F002, F004, AND F005, AND STILL BOTTOMS FROM THE RECOVERY OF THESE SPENT SOLVENTS AND SPENT SOLVENT MIXTURES.

Waste code: F005
Waste name: THE FOLLOWING SPENT NON-HALOGENATED SOLVENTS: TOLUENE, METHYL ETHYL KETONE, CARBON DISULFIDE, ISOBUTANOL, PYRIDINE, BENZENE, 2-ETHOXYETHANOL, AND 2-NITROPROPANE; ALL SPENT SOLVENT MIXTURES/BLENDS CONTAINING, BEFORE USE, A TOTAL OF TEN PERCENT OR MORE (BY VOLUME) OF ONE OR MORE OF THE ABOVE NON-HALOGENATED SOLVENTS OR THOSE SOLVENTS LISTED IN F001, F002, OR F004; AND STILL BOTTOMS FROM THE RECOVERY OF THESE SPENT SOLVENTS AND SPENT SOLVENT MIXTURES.

Waste code: F006
Waste name: WASTEWATER TREATMENT SLUDGES FROM ELECTROPLATING OPERATIONS EXCEPT FROM THE FOLLOWING PROCESSES: (1) SULFURIC ACID ANODIZING OF ALUMINUM; (2) TIN PLATING ON CARBON STEEL; (3) ZINC PLATING (SEGREGATED BASIS) ON CARBON STEEL; (4) ALUMINUM OR ZINC-ALUMINUM PLATING ON CARBON STEEL; (5) CLEANING/STRIPPING ASSOCIATED WITH TIN, ZINC AND ALUMINUM PLATING ON CARBON STEEL; AND (6) CHEMICAL ETCHING AND MILLING OF ALUMINUM.

Violation Status: No violations found

HAZNET:

Year:	2005
Gepaid:	CAR000150359
Contact:	ALEJANDRO MINCHACA / ENVTL DIR
Telephone:	6196619184
Mailing Name:	Not reported
Mailing Address:	3055 BEYER BLVD
Mailing City,St,Zip:	SAN DIEGO, CA 921540000
Gen County:	San Diego
TSD EPA ID:	NVT330010000
TSD County:	99
Waste Category:	Other organic solids
Disposal Method:	D99
Tons:	30.52
Facility County:	Not reported

Year:	2004
Gepaid:	CAR000150359
Contact:	ALEJANDRO MINCHACA / ENVTL DIR
Telephone:	6196619184
Mailing Name:	Not reported
Mailing Address:	3055 BEYER BLVD
Mailing City,St,Zip:	SAN DIEGO, CA 921540000
Gen County:	San Diego
TSD EPA ID:	NVT330010000
TSD County:	99

MINA INTERNATIONAL GROUP INC (Continued) **1007200684**

Waste Category: Other organic solids
Disposal Method: D99
Tons: 30.52
Facility County: Not reported

---

16 **KENNER PRODUCTS** **HIST UST** **1000313291**
1366-30TH STREET **N/A**
SAN DIEGO, CA 92154

HIST UST:
Region: STATE
Facility ID: 00000066952
Facility Type: Other
Other Type: WAREHOUSE
Total Tanks: 0002
Contact Name: ROBERT MISTRON
Telephone: 6195755800
Owner Name: NICHOLAS WEBER, A LIMITED PART
Owner Address: P.O. BOX 22026
Owner City,St,Zip: LOS ANGELES, CA 900220026

Tank Num: 001
Container Num: G5 89967
Year Installed: 1980
Tank Capacity: 00010000
Tank Used for: WASTE
Type of Fuel: 4
Tank Construction: Unkown inches
Leak Detection: Groundwater Monitoring Well

Tank Num: 002
Container Num: GS 89952
Year Installed: 1980
Tank Capacity: 00010000
Tank Used for: PRODUCT
Type of Fuel: REGULAR
Tank Construction: Not reported
Leak Detection: Groundwater Monitoring Well

---

16 **WEBER DISTRIBUTION** **SWEEPS UST** **S103629260**
1366 30TH ST **San Diego Co. HMMD** **N/A**
SAN DIEGO, CA 92154 **HAZNET**

SWEEPS UST:
Status: Not reported
Comp Number: 21343
Number: Not reported
Board Of Equalization: Not reported
Ref Date: Not reported
Act Date: Not reported
Created Date: Not reported
Tank Status: Not reported
Owner Tank Id: Not reported
Swrcb Tank Id: 37-000-021343-000001
Actv Date: Not reported
Capacity: 10000

WEBER DISTRIBUTION (Continued) **S103629260**

Tank Use:	M.V. FUEL
Stg:	PRODUCT
Content:	LEADED
Number Of Tanks:	2

Status:	Not reported
Comp Number:	21343
Number:	Not reported
Board Of Equalization:	Not reported
Ref Date:	Not reported
Act Date:	Not reported
Created Date:	Not reported
Tank Status:	Not reported
Owner Tank Id:	Not reported
Swrcb Tank Id:	37-000-021343-000002
Actv Date:	Not reported
Capacity:	10000
Tank Use:	M.V. FUEL
Stg:	PRODUCT
Content:	OTHER
Number Of Tanks:	Not reported

Status:	A
Comp Number:	21343
Number:	9
Board Of Equalization:	Not reported
Ref Date:	Not reported
Act Date:	06-26-92
Created Date:	02-29-88
Tank Status:	Not reported
Owner Tank Id:	Not reported
Swrcb Tank Id:	Not reported
Actv Date:	Not reported
Capacity:	Not reported
Tank Use:	Not reported
Stg:	Not reported
Content:	Not reported
Number Of Tanks:	Not reported

San Diego Co. HMMD:

Facility ID:	121343
Inactive Indicator:	Active
Business Code:	Not reported
SIC:	Not reported
Permit Expiration:	Not reported
Owner:	30TH ST BLDG A LIMITED PARTNER
2nd Name:	KENNER PRODUCTS
Mailing Address:	1366 30TH STREET
Mailing City,St,Zip:	SAN DIEGO, CA 92154
Map Code/Business Plan on File:	Not reported
Corporate Code:	Not reported
Fire Dept District:	Not reported
Census Tract Number:	101.0
EPA ID:	Not reported
Gas Station:	Not reported
Inspection Date:	Not reported
Reinspection Date:	Not reported

WEBER DISTRIBUTION (Continued) **S103629260**

Inspector Name:	Not reported
Violation Notice Issued:	Not reported
Facility Contact:	Not reported
Delinquent Flag:	Not Delinquent
Last Update:	08/30/10
Last Delinquent Letter:	Not reported
Delinquent Comment:	Not reported
Last Letter Type:	Not reported
Property Owner:	1333 30TH ST L L C
Property Address:	11440 W BERNARDO CT
Property City,St,Zip:	SAN DIEGO, CA 92127
Tank Owner:	30TH ST BLDG A LIMITED PARTNER
Tank Address:	PO BOX 22026
Tank City,St,Zip:	Los Angeles, CA 90022
Business Plan Acceptance Date:	Not reported
Reinspection Date Y2K Compatible:	Not reported
Facility Phone:	619-575-5800

HMMD DISCLOSURE INVENTORY:

Item Number:	Not reported
Chemical Name:	Not reported
Case Number:	Not reported
Quantity Stored At One Time:	Not reported
Quantity Stored at One Time:	Not reported
Annual Quantity String:	Not reported
Annual Quantity String:	Not reported
Measurement Units:	Not reported
Carcinogen:	No
1st Hazard Category:	Not reported
2nd Hazard Category:	Not reported

HMMD UNDERGROUND TANKS:

Tank Number:	T001
Tank ID Number:	1
Waste or Product:	10000
Tank Contents:	Not reported

Tank Number:	T002
Tank ID Number:	2
Waste or Product:	10000
Tank Contents:	Not reported

HMMD VIOLATIONS:

Inspection Date:	Not reported
Waste Code:	Not reported
Occurrences:	Not reported
Item Number:	Not reported

HMMD WASTE STREAMS:

Inspection Date:	Not reported
Waste Item #:	Not reported
Waste Code:	Not reported
Waste Name:	Not reported
Qnty at Inspection:	Not reported
Quantity String:	Not reported
Annual Qty:	Not reported

WEBER DISTRIBUTION (Continued) **S103629260**

Annual Qty String:	Not reported
Measurement Unit:	Not reported
Treatment Method:	Not reported
Storage Method:	Not reported
Haz Waste Hauler:	Not reported
Waste Desc:	Not reported
Carcinogen:	No

HAZNET:

Year:	2009
Gepaid:	CAC002639219
Contact:	GLENDA HUDSON
Telephone:	5623566472
Mailing Name:	Not reported
Mailing Address:	15301 SHOEMAKER AVE
Mailing City,St,Zip:	NORWALK, CA 906506859
Gen County:	San Diego
TSD EPA ID:	AZR000501510
TSD County:	99
Waste Category:	Off-specification, aged or surplus organics
Disposal Method:	STORAGE, BULKING, AND/OR TRANSFER OFF SITE--NO TREATMENT/REOVERY (H010-H129) OR (H131-H135)
Tons:	0.66
Facility County:	San Diego

Year:	2009
Gepaid:	CAC002639219
Contact:	GLENDA HUDSON
Telephone:	5623566472
Mailing Name:	Not reported
Mailing Address:	15301 SHOEMAKER AVE
Mailing City,St,Zip:	NORWALK, CA 906506859
Gen County:	San Diego
TSD EPA ID:	CAD008252405
TSD County:	Los Angeles
Waste Category:	Off-specification, aged or surplus organics
Disposal Method:	FUEL BLENDING PRIOR TO ENERGY RECOVERY AT ANOTHER SITE
Tons:	0.033
Facility County:	San Diego

Year:	1996
Gepaid:	CAC001141808
Contact:	WEBER WHEREHOUSE
Telephone:	0000000000
Mailing Name:	Not reported
Mailing Address:	2150 MARINER SQUARE STE 201
Mailing City,St,Zip:	ALAMEDA, CA 941090000
Gen County:	San Diego
TSD EPA ID:	CAD008302903
TSD County:	Los Angeles
Waste Category:	Off-specification, aged or surplus organics
Disposal Method:	R01
Tons:	.2293
Facility County:	San Diego

17 HASBRO SAN DIEGO
1424 30TH ST STE A
SAN DIEGO, CA 92154

RCRA-SQG **1000819340**
FINDS **CAD983653171**
HAZNET

RCRA-SQG:

Date form received by agency:	09/01/1996
Facility name:	HASBRO SAN DIEGO
Facility address:	1424 30TH ST STE A SAN DIEGO, CA 92154
EPA ID:	CAD983653171
Mailing address:	30TH ST STE A SAN DIEGO, CA 92154
Contact:	Not reported
Contact address:	Not reported Not reported
Contact country:	Not reported
Contact telephone:	Not reported
Contact email:	Not reported
EPA Region:	09
Classification:	Small Small Quantity Generator
Description:	Handler: generates more than 100 and less than 1000 kg of hazardous waste during any calendar month and accumulates less than 6000 kg of hazardous waste at any time; or generates 100 kg or less of hazardous waste during any calendar month, and accumulates more than 1000 kg of hazardous waste at any time

Owner/Operator Summary:

Owner/operator name:	HASBRO
Owner/operator address:	1027 NEWPORT AVE P O BOX 1059 PAWTUCKET, RI 02862
Owner/operator country:	Not reported
Owner/operator telephone:	(401) 431-8697
Legal status:	Private
Owner/Operator Type:	Owner
Owner/Op start date:	Not reported
Owner/Op end date:	Not reported

Handler Activities Summary:

U.S. importer of hazardous waste:	No
Mixed waste (haz. and radioactive):	No
Recycler of hazardous waste:	No
Transporter of hazardous waste:	No
Treater, storer or disposer of HW:	No
Underground injection activity:	No
On-site burner exemption:	No
Furnace exemption:	No
Used oil fuel burner:	No
Used oil processor:	No
User oil refiner:	No
Used oil fuel marketer to burner:	No
Used oil Specification marketer:	No
Used oil transfer facility:	No
Used oil transporter:	No

Violation Status: No violations found

FINDS:

Registry ID: 110002887939

HASBRO SAN DIEGO (Continued) **1000819340**

Environmental Interest/Information System
RCRAInfo is a national information system that supports the Resource Conservation and Recovery Act (RCRA) program through the tracking of events and activities related to facilities that generate, transport, and treat, store, or dispose of hazardous waste. RCRAInfo allows RCRA program staff to track the notification, permit, compliance, and corrective action activities required under RCRA.

HAZNET:

Year:	1993
Gepaid:	CAD983653171
Contact:	HASBRO
Telephone:	4014318697
Mailing Name:	Not reported
Mailing Address:	1424 30TH ST STE A
Mailing City,St,Zip:	SAN DIEGO, CA 921543417
Gen County:	San Diego
TSD EPA ID:	CAT080010101
TSD County:	San Diego
Waste Category:	Unspecified organic liquid mixture
Disposal Method:	H01
Tons:	.0208
Facility County:	San Diego

---

18 **DYNCORP STSTEM SVC** **RCRA-SQG** **1000180419**
3137 BEYER BLVD SUITE A **FINDS** **CAD982501603**
SAN DIEGO, CA 92154

RCRA-SQG:

Date form received by agency:	01/05/1990
Facility name:	DYNCORP STSTEM SVC
Facility address:	3137 BEYER BLVD SUITE A SAN DIEGO, CA 92154
EPA ID:	CAD982501603
Contact:	ENVIRONMENTAL MANAGER
Contact address:	3137 BEYER BLVD SUITE A SAN DEIGO, CA 92154
Contact country:	US
Contact telephone:	(619) 428-5595
Contact email:	Not reported
EPA Region:	09
Classification:	Small Small Quantity Generator
Description:	Handler: generates more than 100 and less than 1000 kg of hazardous waste during any calendar month and accumulates less than 6000 kg of hazardous waste at any time; or generates 100 kg or less of hazardous waste during any calendar month, and accumulates more than 1000 kg of hazardous waste at any time

Owner/Operator Summary:

Owner/operator name:	DYNCORP CORP
Owner/operator address:	NOT REQUIRED NOT REQUIRED, ME 99999
Owner/operator country:	Not reported
Owner/operator telephone:	(415) 555-1212
Legal status:	Private
Owner/Operator Type:	Owner

DYNCORP STSTEM SVC (Continued) **1000180419**

Owner/Op start date: Not reported
Owner/Op end date: Not reported

Owner/operator name: NOT REQUIRED
Owner/operator address: NOT REQUIRED
NOT REQUIRED, ME 99999
Owner/operator country: Not reported
Owner/operator telephone: (415) 555-1212
Legal status: Private
Owner/Operator Type: Operator
Owner/Op start date: Not reported
Owner/Op end date: Not reported

Handler Activities Summary:
U.S. importer of hazardous waste: No
Mixed waste (haz. and radioactive): No
Recycler of hazardous waste: No
Transporter of hazardous waste: No
Treater, storer or disposer of HW: No
Underground injection activity: No
On-site burner exemption: No
Furnace exemption: No
Used oil fuel burner: No
Used oil processor: No
User oil refiner: No
Used oil fuel marketer to burner: No
Used oil Specification marketer: No
Used oil transfer facility: No
Used oil transporter: No

Violation Status: No violations found

FINDS:

Registry ID: 110006480156

Environmental Interest/Information System
RCRAInfo is a national information system that supports the Resource Conservation and Recovery Act (RCRA) program through the tracking of events and activities related to facilities that generate, transport, and treat, store, or dispose of hazardous waste. RCRAInfo allows RCRA program staff to track the notification, permit, compliance, and corrective action activities required under RCRA.

---

18 **SAVE THE PLANET RECYCLING CENTER** **SWRCY** **S110656492**
3137 BEYER BLVD STE B **N/A**
SAN DIEGO, CA 92154

SWRCY:
Facility Phone Number: Not reported
Whether The Facility Is Grandfathered: N
Effective Date: 02/25/2009
Rural: N
As Of: 09/07/2011
Party Number: 19570

19 DIAZ AUTO REPAIR — **UST** — **U003789333**
3185 BEYER BLVD — **SWEEPS UST** — **N/A**
SAN DIEGO, CA 92154 — **San Diego Co. HMMD**

UST:

Facility ID:	18927
Latitude:	32.56961
Longitude:	-117.06406

SWEEPS UST:

Status:	A
Comp Number:	12332
Number:	9
Board Of Equalization:	44-022547
Ref Date:	Not reported
Act Date:	06-26-92
Created Date:	02-29-88
Tank Status:	A
Owner Tank Id:	Not reported
Swrcb Tank Id:	37-000-012332-000001
Actv Date:	Not reported
Capacity:	1000
Tank Use:	PETROLEUM
Stg:	W
Content:	Not reported
Number Of Tanks:	1

San Diego Co. HMMD:

Facility ID:	112332
Inactive Indicator:	Active
Business Code:	6HK26
SIC:	Not reported
Permit Expiration:	Not reported
Owner:	ALFONSO DIAZ
2nd Name:	Not reported
Mailing Address:	3185 BEYER BL
Mailing City,St,Zip:	SAN DIEGO, CA 92154
Map Code/Business Plan on File:	Not reported
Corporate Code:	Not reported
Fire Dept District:	San Diego
Census Tract Number:	101.0
EPA ID:	CAL000122080
Gas Station:	Not reported
Inspection Date:	11/05/08
Reinspection Date:	Not reported
Inspector Name:	CFUENTEC
Violation Notice Issued:	Not reported
Facility Contact:	ALFONSO J DIAZ
Delinquent Flag:	Not Delinquent
Last Update:	08/30/10
Last Delinquent Letter:	Not reported
Delinquent Comment:	Not reported
Last Letter Type:	Not reported
Property Owner:	DIAZ MARIA A L
Property Address:	1791 LONJA WAY
Property City,St,Zip:	SAN YSIDRO, CA 92173
Tank Owner:	Not reported
Tank Address:	Not reported

DIAZ AUTO REPAIR (Continued) **U003789333**

Tank City,St,Zip:	Not reported
Business Plan Acceptance Date:	Not reported
Reinspection Date Y2K Compatible:	05/05/10
Facility Phone:	619-424-7560

HMMD DISCLOSURE INVENTORY:

Item Number:	Not reported
Chemical Name:	Not reported
Case Number:	Not reported
Quantity Stored At One Time:	Not reported
Quantity Stored at One Time:	Not reported
Annual Quantity String:	Not reported
Annual Quantity String:	Not reported
Measurement Units:	Not reported
Carcinogen:	No
1st Hazard Category:	Not reported
2nd Hazard Category:	Not reported

HMMD UNDERGROUND TANKS:

Tank Number:	T001
Tank ID Number:	1
Waste or Product:	1000
Tank Contents:	Not reported

HMMD VIOLATIONS:

Inspection Date:	08/23/99
Waste Code:	Not reported
Occurrences:	Not reported
Item Number:	3513
Inspection Date:	08/23/99
Waste Code:	Not reported
Occurrences:	Not reported
Item Number:	3514
Inspection Date:	08/23/99
Waste Code:	Not reported
Occurrences:	Not reported
Item Number:	3515
Inspection Date:	08/23/99
Waste Code:	Not reported
Occurrences:	Not reported
Item Number:	3516
Inspection Date:	09/09/05
Waste Code:	Not reported
Occurrences:	Not reported
Item Number:	9307
Inspection Date:	02/28/07
Waste Code:	Not reported
Occurrences:	Not reported
Item Number:	1037
Inspection Date:	02/28/07
Waste Code:	Not reported

DIAZ AUTO REPAIR (Continued) **U003789333**

Occurrences: Not reported
Item Number: 1038

Inspection Date: 08/17/01
Waste Code: Not reported
Occurrences: Not reported
Item Number: 4494

Inspection Date: 08/17/01
Waste Code: Not reported
Occurrences: Not reported
Item Number: 4495

Inspection Date: 09/18/03
Waste Code: Not reported
Occurrences: Not reported
Item Number: 0015

Inspection Date: 09/18/03
Waste Code: Not reported
Occurrences: Not reported
Item Number: 0016

Inspection Date: 01/20/99
Waste Code: Not reported
Occurrences: Not reported
Item Number: 6890

Inspection Date: 01/20/99
Waste Code: Not reported
Occurrences: Not reported
Item Number: 6891

Inspection Date: 01/20/99
Waste Code: Not reported
Occurrences: Not reported
Item Number: 6892

HMMD WASTE STREAMS:
Inspection Date: 11/05/08
Waste Item #: 221
Waste Code: 221
Waste Name: WASTE OIL & MIXED OI
Qnty at Inspection: 220
Quantity String: 220
Annual Qty: 440
Annual Qty String: 440
Measurement Unit: GAL
Treatment Method: 001 RECYCLE
Storage Method: METAL DRUM
Haz Waste Hauler: 3432 GOLDEN STATE ENVIR.
Waste Desc: Not reported
Carcinogen: No

Inspection Date: 11/05/08
Waste Item #: 342
Waste Code: 342

DIAZ AUTO REPAIR (Continued) **U003789333**

Waste Name:	ORGANIC LIQUIDS W/ME
Qnty at Inspection:	110
Quantity String:	110
Annual Qty:	220
Annual Qty String:	220
Measurement Unit:	GAL
Treatment Method:	001 RECYCLE
Storage Method:	PLASTIC DRUM
Haz Waste Hauler:	0015 ASBURY ENVIRONMENTAL
Waste Desc:	ANTIFREEZE
Carcinogen:	No

Inspection Date:	11/05/08
Waste Item #:	444
Waste Code:	444
Waste Name:	USED BATTERIES
Qnty at Inspection:	400
Quantity String:	400
Annual Qty:	Not reported
Annual Qty String:	Not reported
Measurement Unit:	LBS
Treatment Method:	444 BATTERIES RECYCL
Storage Method:	BOX
Haz Waste Hauler:	9997 UNREGISTERED HAZ WST
Waste Desc:	USED LEAD ACID BATTERIES
Carcinogen:	No

Inspection Date:	11/05/08
Waste Item #:	888
Waste Code:	888
Waste Name:	USED OIL FILTERS
Qnty at Inspection:	55
Quantity String:	55
Annual Qty:	110
Annual Qty String:	110
Measurement Unit:	LBS
Treatment Method:	888 FILTERS/METAL RE
Storage Method:	METAL DRUM
Haz Waste Hauler:	9997 UNREGISTERED HAZ WST
Waste Desc:	VORTEX FILTER
Carcinogen:	No

---

20 **SOUTHWEST JR HIGH** **SWEEPS UST** **S106932435**
2719 IRIS AVE **N/A**
SAN DIEGO, CA 92154

SWEEPS UST:

Status:	A
Comp Number:	22791
Number:	9
Board Of Equalization:	Not reported
Ref Date:	Not reported
Act Date:	06-26-92
Created Date:	02-29-88
Tank Status:	Not reported
Owner Tank Id:	Not reported
Swrcb Tank Id:	Not reported

SOUTHWEST JR HIGH (Continued) **S106932435**

Actv Date:	Not reported
Capacity:	Not reported
Tank Use:	Not reported
Stg:	Not reported
Content:	Not reported
Number Of Tanks:	Not reported

Status:	Not reported
Comp Number:	22791
Number:	Not reported
Board Of Equalization:	Not reported
Ref Date:	Not reported
Act Date:	Not reported
Created Date:	Not reported
Tank Status:	Not reported
Owner Tank Id:	Not reported
Swrcb Tank Id:	37-000-022791-000001
Actv Date:	Not reported
Capacity:	2000
Tank Use:	M.V. FUEL
Stg:	PRODUCT
Content:	OTHER
Number Of Tanks:	1

---

20 **SOUTHWEST MIDDLE SCHOOL** **LUST** **S108087197**
2710 IRIS AV **HAZNET** **N/A**
SAN DIEGO, CA 92154 **SAN DIEGO CO. SAM**

LUST:

Region:	STATE
Global Id:	T06019750526
Latitude:	32.570247
Longitude:	-117.073803
Case Type:	LUST Cleanup Site
Status:	Completed - Case Closed
Status Date:	12/19/2006
Lead Agency:	SAN DIEGO COUNTY LOP
Case Worker:	LA
Local Agency:	SAN DIEGO COUNTY LOP
RB Case Number:	Not reported
LOC Case Number:	122791-001
File Location:	Local Agency
Potential Media Affect:	Soil
Potential Contaminants of Concern:	Diesel
Site History:	Not reported

Click here to access the California GeoTracker records for this facility:

LUST:

Global Id:	T06019750526
Contact Type:	Local Agency Caseworker
Contact Name:	LAURIE APECECHEA
Organization Name:	SAN DIEGO COUNTY LOP
Address:	P.O. Box 129261
City:	San Diego
Email:	laurie.apecechea@sdcounty.ca.gov
Phone Number:	Not reported

SOUTHWEST MIDDLE SCHOOL (Continued) **S108087197**

LUST:

Global Id:	T06019750526
Action Type:	Other
Date:	01/01/1950
Action:	Leak Reported
Global Id:	T06019750526
Action Type:	Other
Date:	01/01/1950
Action:	Leak Stopped
Global Id:	T06019750526
Action Type:	Other
Date:	01/01/1950
Action:	Leak Began
Global Id:	T06019750526
Action Type:	Other
Date:	01/01/1950
Action:	Leak Discovery
Global Id:	T06019750526
Action Type:	ENFORCEMENT
Date:	04/21/2006
Action:	Notice of Responsibility

HAZNET:

Year:	2010
Gepaid:	CAL000111769
Contact:	CESAR CANIZALES
Telephone:	6195856014
Mailing Name:	Not reported
Mailing Address:	1130 5TH AVE
Mailing City,St,Zip:	CHULA VISTA, CA 919112812
Gen County:	Not reported
TSD EPA ID:	AZC950823111
TSD County:	Not reported
Waste Category:	Other inorganic solid waste
Disposal Method:	LANDFILL OR SURFACE IMPOUNDMENT THAT WILL BE CLOSED AS LANDFILL(TO INCLUDE ON-SITE TREATMENT AND/OR STABILIZATION)
Tons:	33.712
Facility County:	San Diego
Year:	2010
Gepaid:	CAL000111769
Contact:	CESAR CANIZALES
Telephone:	6195856014
Mailing Name:	Not reported
Mailing Address:	1130 5TH AVE
Mailing City,St,Zip:	CHULA VISTA, CA 919112812
Gen County:	Not reported
TSD EPA ID:	AZC950823111
TSD County:	Not reported
Waste Category:	Other inorganic solid waste
Disposal Method:	LANDFILL OR SURFACE IMPOUNDMENT THAT WILL BE CLOSED AS LANDFILL(TO

SOUTHWEST MIDDLE SCHOOL (Continued) **S108087197**

INCLUDE ON-SITE TREATMENT AND/OR STABILIZATION)
Tons: 33.712
Facility County: San Diego

SAN DIEGO CO. SAM:
Case Number: 122791-001
Agency: DEH Site Assessment & Mitigation
Funding: LOP - Federal Fund
Facility Type: Soils Only
Facility Status: Closed Case
Date: 12/19/2006
Date Began: 7/22/2005

---

21 **MARCO FUENTES** **HAZNET** **S109428730**
3283 BEYER BLVD **N/A**
SAN DIEGO, CA 92173

HAZNET:
Year: 2007
Gepaid: CAC002620124
Contact: MARCO FUENTES
Telephone: 8585253435
Mailing Name: Not reported
Mailing Address: 3283 BEYER BLVD
Mailing City,St,Zip: SAN DIEGO, CA 921731320
Gen County: San Diego
TSD EPA ID: CAD088504881
TSD County: Orange
Waste Category: Not reported
Disposal Method: STORAGE, BULKING, AND/OR TRANSFER OFF SITE--NO TREATMENT/REOVERY (H010-H129) OR (H131-H135)
Tons: 0.6
Facility County: San Diego

---

22 **Notify 65** **S100178148**
1606 DEL SUR **N/A**
SAN DIEGO, CA 92173

Notify 65:
Date Reported: Not reported
Staff Initials: Not reported
Board File Number: Not reported
Facility Type: Not reported
Discharge Date: Not reported
Incident Description: 92173-1342

23 **OK PRINTING** **HAZNET** **S103635211**
1685 PRECISION PARK **N/A**
SAN DIEGO, CA 92173

HAZNET:

Year:	1996
Gepaid:	CAL000159195
Contact:	XAVIER VILLANUEVA
Telephone:	0000000000
Mailing Name:	Not reported
Mailing Address:	1685 PRECISION PARK LN
Mailing City,St,Zip:	SAN YSIDRO, CA 921731350
Gen County:	San Diego
TSD EPA ID:	CAD981402522
TSD County:	Kern
Waste Category:	Metal sludge (Alkaline solution (pH >= 12.5) with metals)
Disposal Method:	Not reported
Tons:	.0030
Facility County:	San Diego

---

23 **SAN YSIDRO ADULT DAY HEALTHCAR** **San Diego Co. HMMD** **S110498261**
3364 BEYER BL **N/A**
SAN YSIDRO, CA 92173

San Diego Co. HMMD:

Facility ID:	211494
Inactive Indicator:	Active
Business Code:	6HK10
SIC:	Not reported
Permit Expiration:	Not reported
Owner:	CENTRO DE SALUD DE LA COMUNIDA
2nd Name:	Not reported
Mailing Address:	1275 30TH ST
Mailing City,St,Zip:	SAN DIEGO, CA 92154
Map Code/Business Plan on File:	Not reported
Corporate Code:	Not reported
Fire Dept District:	Not reported
Census Tract Number:	100.0
EPA ID:	Not reported
Gas Station:	Not reported
Inspection Date:	06/30/10
Reinspection Date:	Not reported
Inspector Name:	CFUENTEC
Violation Notice Issued:	Not reported
Facility Contact:	VALERIE ER-OCONNOR/ PROG. DIR.
Delinquent Flag:	Not Delinquent
Last Update:	08/30/10
Last Delinquent Letter:	Not reported
Delinquent Comment:	Not reported
Last Letter Type:	Not reported
Property Owner:	WESTWOOD BUILDING L L C
Property Address:	9340 HAZARD WAY B2
Property City,St,Zip:	SAN DIEGO, CA 92123
Tank Owner:	Not reported
Tank Address:	Not reported
Tank City,St,Zip:	Not reported
Business Plan Acceptance Date:	Not reported
Reinspection Date Y2K Compatible:	06/30/13
Facility Phone:	619-662-4100

SAN YSIDRO ADULT DAY HEALTHCAR (Continued) **S110498261**

HMMD DISCLOSURE INVENTORY:

Item Number:	Not reported
Chemical Name:	Not reported
Case Number:	Not reported
Quantity Stored At One Time:	Not reported
Quantity Stored at One Time:	Not reported
Annual Quantity String:	Not reported
Annual Quantity String:	Not reported
Measurement Units:	Not reported
Carcinogen:	No
1st Hazard Category:	Not reported
2nd Hazard Category:	Not reported

HMMD UNDERGROUND TANKS:

Tank Number:	Not reported
Tank ID Number:	Not reported
Waste or Product:	Not reported
Tank Contents:	Not reported

HMMD VIOLATIONS:

Inspection Date:	Not reported
Waste Code:	Not reported
Occurrences:	Not reported
Item Number:	Not reported

HMMD WASTE STREAMS:

Inspection Date:	06/30/10
Waste Item #:	311
Waste Code:	311
Waste Name:	PHARMACEUTICAL WASTE
Qnty at Inspection:	2
Quantity String:	2
Annual Qty:	10
Annual Qty String:	10
Measurement Unit:	LBS
Treatment Method:	101 AUTOCLAVE
Storage Method:	BOX
Haz Waste Hauler:	3400 STERICYCLE INC.
Waste Desc:	Not reported
Carcinogen:	No

Inspection Date:	06/30/10
Waste Item #:	901
Waste Code:	901
Waste Name:	INFECTIOUS WASTE, GE
Qnty at Inspection:	1
Quantity String:	1
Annual Qty:	5
Annual Qty String:	5
Measurement Unit:	LBS
Treatment Method:	101 AUTOCLAVE
Storage Method:	BAG
Haz Waste Hauler:	3400 STERICYCLE INC.
Waste Desc:	Not reported
Carcinogen:	No

SAN YSIDRO ADULT DAY HEALTHCAR (Continued) **S110498261**

Inspection Date:	06/30/10
Waste Item #:	902
Waste Code:	902
Waste Name:	INFECTIOUS WASTE, SH
Qnty at Inspection:	5
Quantity String:	5
Annual Qty:	50
Annual Qty String:	50
Measurement Unit:	LBS
Treatment Method:	101 AUTOCLAVE
Storage Method:	PLASTIC BOTTLE
Haz Waste Hauler:	3400 STERICYCLE INC.
Waste Desc:	Not reported
Carcinogen:	No

---

23 **SANDEZ ORNAMENTAL IRON WORKS** **San Diego Co. HMMD** **S106072539**
1675 PRECISION PARK LN **N/A**
SAN DIEGO, CA 92173

San Diego Co. HMMD:

Facility ID:	202615
Inactive Indicator:	Active
Business Code:	6HK35
SIC:	Not reported
Permit Expiration:	Not reported
Owner:	AGRIPIN SANDEZ
2nd Name:	Not reported
Mailing Address:	3549 PARDEE PL
Mailing City,St,Zip:	SAN DIEGO, CA 92113
Map Code/Business Plan on File:	Not reported
Corporate Code:	Not reported
Fire Dept District:	San Diego
Census Tract Number:	100.0
EPA ID:	Not reported
Gas Station:	Not reported
Inspection Date:	02/10/10
Reinspection Date:	Not reported
Inspector Name:	CFUENTEC
Violation Notice Issued:	Not reported
Facility Contact:	ROSA SANDEZ
Delinquent Flag:	Not Delinquent
Last Update:	08/30/10
Last Delinquent Letter:	Not reported
Delinquent Comment:	Not reported
Last Letter Type:	Not reported
Property Owner:	DFBS L L C
Property Address:	P O BOX 87564
Property City,St,Zip:	SAN DIEGO, CA 92138
Tank Owner:	Not reported
Tank Address:	Not reported
Tank City,St,Zip:	Not reported
Business Plan Acceptance Date:	Not reported
Reinspection Date Y2K Compatible:	08/10/11
Facility Phone:	619-428-3065

HMMD DISCLOSURE INVENTORY:

Item Number:	CAR

SANDEZ ORNAMENTAL IRON WORKS (Continued) **S106072539**

Chemical Name:	CARBON DIOXIDE GAS
Case Number:	Not reported
Quantity Stored At One Time:	Not reported
Quantity Stored at One Time:	Not reported
Annual Quantity String:	Not reported
Annual Quantity String:	Not reported
Measurement Units:	Not reported
Carcinogen:	No
1st Hazard Category:	PRESSURE RELEASE
2nd Hazard Category:	Not reported

Item Number:	OXY
Chemical Name:	OXYGEN GAS
Case Number:	Not reported
Quantity Stored At One Time:	Not reported
Quantity Stored at One Time:	Not reported
Annual Quantity String:	Not reported
Annual Quantity String:	Not reported
Measurement Units:	Not reported
Carcinogen:	No
1st Hazard Category:	PRESSURE RELEASE
2nd Hazard Category:	Not reported

Item Number:	PRO
Chemical Name:	PROPANE GAS -CYLINDER (1 GALLON OF PROPANE =37 CF)
Case Number:	Not reported
Quantity Stored At One Time:	Not reported
Quantity Stored at One Time:	Not reported
Annual Quantity String:	Not reported
Annual Quantity String:	Not reported
Measurement Units:	Not reported
Carcinogen:	No
1st Hazard Category:	Not reported
2nd Hazard Category:	Not reported

HMMD UNDERGROUND TANKS:

Tank Number:	Not reported
Tank ID Number:	Not reported
Waste or Product:	Not reported
Tank Contents:	Not reported

HMMD VIOLATIONS:

Inspection Date:	11/22/06
Waste Code:	Not reported
Occurrences:	Not reported
Item Number:	9024

HMMD WASTE STREAMS:

Inspection Date:	Not reported
Waste Item #:	Not reported
Waste Code:	Not reported
Waste Name:	Not reported
Qnty at Inspection:	Not reported
Quantity String:	Not reported
Annual Qty:	Not reported
Annual Qty String:	Not reported

SANDEZ ORNAMENTAL IRON WORKS (Continued) **S106072539**

Measurement Unit:	Not reported
Treatment Method:	Not reported
Storage Method:	Not reported
Haz Waste Hauler:	Not reported
Waste Desc:	Not reported
Carcinogen:	No

---

23 **MANULIFE** **HAZNET** **S103976163**
1675 PRECISION PARK LANE **N/A**
SAN YSIDRO, CA 92073

HAZNET:

Year:	1997
Gepaid:	CAC001251096
Contact:	CORPORATION
Telephone:	0000000000
Mailing Name:	Not reported
Mailing Address:	7510 CLAREMONT MESA BLVD #211
Mailing City,St,Zip:	SAN DIEGO, CA 921110000
Gen County:	San Diego
TSD EPA ID:	CAD008252405
TSD County:	Los Angeles
Waste Category:	Unspecified organic liquid mixture
Disposal Method:	R01
Tons:	.2293
Facility County:	San Diego

Year:	1997
Gepaid:	CAC001251096
Contact:	CORPORATION
Telephone:	0000000000
Mailing Name:	Not reported
Mailing Address:	7510 CLAREMONT MESA BLVD #211
Mailing City,St,Zip:	SAN DIEGO, CA 921110000
Gen County:	San Diego
TSD EPA ID:	CAD044429835
TSD County:	Los Angeles
Waste Category:	Unspecified oil-containing waste
Disposal Method:	D99
Tons:	.0625
Facility County:	San Diego

---

23 **TOLEETO FASTENERS** **San Diego Co. HMMD** **S101669778**
1658 PRECISION PARK LN **HAZNET** **N/A**
SAN YSIDRO, CA 92173

San Diego Co. HMMD:

Facility ID:	135687
Inactive Indicator:	Active
Business Code:	6HK18
SIC:	Not reported
Permit Expiration:	Not reported
Owner:	DAVID DAVENPORT
2nd Name:	Not reported
Mailing Address:	1658 PRECISION PARK

TOLEETO FASTENERS (Continued) **S101669778**

Mailing City,St,Zip:	SAN YSIDRO, CA 92173
Map Code/Business Plan on File:	Not reported
Corporate Code:	Not reported
Fire Dept District:	San Diego
Census Tract Number:	100.0
EPA ID:	CAL000138034
Gas Station:	Not reported
Inspection Date:	03/11/09
Reinspection Date:	Not reported
Inspector Name:	CFUENTEC
Violation Notice Issued:	Not reported
Facility Contact:	LYDIA RODRIGUEZ
Delinquent Flag:	Not Delinquent
Last Update:	08/30/10
Last Delinquent Letter:	Not reported
Delinquent Comment:	Not reported
Last Letter Type:	Not reported
Property Owner:	AMOR MINISTRIES
Property Address:	1664 PRECISION PARK
Property City,St,Zip:	SAN DIEGO, CA 92173
Tank Owner:	Not reported
Tank Address:	Not reported
Tank City,St,Zip:	Not reported
Business Plan Acceptance Date:	Not reported
Reinspection Date Y2K Compatible:	03/11/11
Facility Phone:	619-662-1355

HMMD DISCLOSURE INVENTORY:

Item Number:	Not reported
Chemical Name:	Not reported
Case Number:	Not reported
Quantity Stored At One Time:	Not reported
Quantity Stored at One Time:	Not reported
Annual Quantity String:	Not reported
Annual Quantity String:	Not reported
Measurement Units:	Not reported
Carcinogen:	No
1st Hazard Category:	Not reported
2nd Hazard Category:	Not reported

HMMD UNDERGROUND TANKS:

Tank Number:	Not reported
Tank ID Number:	Not reported
Waste or Product:	Not reported
Tank Contents:	Not reported

HMMD VIOLATIONS:

Inspection Date:	11/16/06
Waste Code:	Not reported
Occurrences:	Not reported
Item Number:	8913

Inspection Date:	11/16/06
Waste Code:	Not reported
Occurrences:	Not reported
Item Number:	8914

TOLEETO FASTENERS (Continued) **S101669778**

Inspection Date: 08/16/95
Waste Code: Not reported
Occurrences: Not reported
Item Number: 5880

Inspection Date: 08/16/95
Waste Code: Not reported
Occurrences: Not reported
Item Number: 5881

Inspection Date: 05/28/97
Waste Code: Not reported
Occurrences: Not reported
Item Number: 3345

Inspection Date: 05/28/97
Waste Code: Not reported
Occurrences: Not reported
Item Number: 3346

Inspection Date: 11/29/04
Waste Code: Not reported
Occurrences: Not reported
Item Number: 2846

HMMD WASTE STREAMS:
Inspection Date: 03/11/09
Waste Item #: 212
Waste Code: 212
Waste Name: OXYGENATED SOLVENTS
Qnty at Inspection: 35
Quantity String: 35
Annual Qty: 840
Annual Qty String: 840
Measurement Unit: LBS
Treatment Method: 001 RECYCLE
Storage Method: PROCESSING EQUIPMENT
Haz Waste Hauler: 1406 SAFETY-KLEEN
Waste Desc: GUN CLEANER
Carcinogen: No

HAZNET:
Year: 2003
Gepaid: CAL000138034
Contact: DAVID DEAVENPORT
Telephone: 6196621355
Mailing Name: Not reported
Mailing Address: 1658 PRECISION PARK LN
Mailing City,St,Zip: SAN YSIDRO, CA 921730000
Gen County: San Diego
TSD EPA ID: CAT000613893
TSD County: San Diego
Waste Category: Oxygenated solvents (acetone, butanol, ethyl acetate, etc.)
Disposal Method: H01
Tons: 0.07

TOLEETO FASTENERS (Continued) **S101669778**

Facility County: San Diego

Year: 2002
Gepaid: CAL000138034
Contact: DAVID DEAVENPORT
Telephone: 6196621355
Mailing Name: Not reported
Mailing Address: 1658 PRECISION PARK LN
Mailing City,St,Zip: SAN YSIDRO, CA 921730000
Gen County: San Diego
TSD EPA ID: Not reported
TSD County: Orange
Waste Category: Oxygenated solvents (acetone, butanol, ethyl acetate, etc.)
Disposal Method: H01
Tons: 0.12
Facility County: Not reported

Year: 2002
Gepaid: CAL000138034
Contact: DAVID DEAVENPORT
Telephone: 6196621355
Mailing Name: Not reported
Mailing Address: 1658 PRECISION PARK LN
Mailing City,St,Zip: SAN YSIDRO, CA 921730000
Gen County: San Diego
TSD EPA ID: Not reported
TSD County: Los Angeles
Waste Category: Oxygenated solvents (acetone, butanol, ethyl acetate, etc.)
Disposal Method: H01
Tons: 0.08
Facility County: Not reported

Year: 2001
Gepaid: CAL000138034
Contact: DAVID DEAVENPORT
Telephone: 6196621355
Mailing Name: Not reported
Mailing Address: 1658 PRECISION PARK LN
Mailing City,St,Zip: SAN YSIDRO, CA 921730000
Gen County: San Diego
TSD EPA ID: Not reported
TSD County: Orange
Waste Category: Oxygenated solvents (acetone, butanol, ethyl acetate, etc.)
Disposal Method: H01
Tons: 0.32
Facility County: Not reported

Year: 2000
Gepaid: CAL000138034
Contact: CORPORATION
Telephone: 0000000000
Mailing Name: Not reported
Mailing Address: 1658 PRECISION PARK LN
Mailing City,St,Zip: SAN YSIDRO, CA 921730000
Gen County: San Diego
TSD EPA ID: CAT000613976
TSD County: Orange

TOLEETO FASTENERS (Continued) **S101669778**

Waste Category: Oxygenated solvents (acetone, butanol, ethyl acetate, etc.)
Disposal Method: Not reported
Tons: .0175
Facility County: San Diego

Click this hyperlink while viewing on your computer to access
5 additional CA_HAZNET: record(s) in the EDR Site Report.

---

23 **CALTRANS OTAY, LANNY CHRONERT, MS57** **FINDS** **1008152780**
3310 BEYER BLVD **HAZNET** **N/A**
SAN YSIDRO, CA 92173

FINDS:

Registry ID: 110018964316

Environmental Interest/Information System
California Hazardous Waste Tracking System - Datamart (HWTS-DATAMART) provides California with information on hazardous waste shipments for generators, transporters, and treatment, storage, and disposal facilities.

HAZNET:
Year: 2003
Gepaid: CAR000146332
Contact: CALTRANS, LANNY CHRONERT, MS57
Telephone: 8586166556
Mailing Name: Not reported
Mailing Address: PO BOX 85406
Mailing City,St,Zip: SAN DIEGO, CA 921865406
Gen County: San Diego
TSD EPA ID: CAT080033681
TSD County: San Diego
Waste Category: Other organic solids
Disposal Method: D80
Tons: 1
Facility County: San Diego

---

23 **AT&T WIRELESS #314** **SWF/LF** **S106065485**
3310 BEYER BLVD **CHMIRS** **N/A**
SAN DIEGO, CA 92173 **San Diego Co. HMMD**

SWF/LF (SWIS):
Region: STATE
Facility ID: 37-AB-0019
Lat/Long: 32.5668300 / -117.06207
Owner Name: California Department of Transportation
Owner Telephone: 6196883329
Owner Address: Not reported
Owner Address2: 4050 Taylor St.
Owner City,St,Zip: San Diego, CA 92110
Operator: California Department of Transportation
Operator Phone: 8584674000
Operator Address: Region 2 Kearny Mesa- Terry Kloepfer
Operator Address2: 7181 Opportunity Rd.

AT&T WIRELESS #314 (Continued) **S106065485**

Operator City,St,Zip:	San Diego, CA 92111
Operator's Status:	Active
Permit Date:	04/04/2011
Permit Status:	Notification
Permitted Acreage:	0.3
Activity:	Limited Volume Transfer Operation
Regulation Status:	Notification
Landuse Name:	Residential
GIS Source:	Map
Category:	Transfer/Processing
Unit Number:	01
Inspection Frequency:	Quarterly
Accepted Waste:	Inert,Mixed municipal
Closure Date:	Not reported
Closure Type:	Not reported
Disposal Acreage:	Not reported
SWIS Num:	37-AB-0019
Waste Discharge Requirement Num:	Not reported
Program Type:	Not reported
Permitted Throughput with Units:	15
Actual Throughput with Units:	Tons/day
Permitted Capacity with Units:	31
Remaining Capacity:	Not reported
Remaining Capacity with Units:	Tons/year

CHMIRS:

OES Incident Number:	'08-3157
OES notification:	4/30/2008 6:08:26 PM
OES Date:	Not reported
OES Time:	Not reported
Incident Date:	Not reported
Date Completed:	**Not reported**
Property Use:	Not reported
Agency Id Number:	Not reported
Agency Incident Number:	Not reported
Time Notified:	Not reported
Time Completed:	Not reported
Surrounding Area:	Not reported
Estimated Temperature:	Not reported
Property Management:	Not reported
Special Studies 1:	Not reported
Special Studies 2:	Not reported
Special Studies 3:	Not reported
Special Studies 4:	Not reported
Special Studies 5:	Not reported
Special Studies 6:	Not reported
More Than Two Substances Involved?:	Not reported
Resp Agncy Personel # Of Decontaminated:	Not reported
Responding Agency Personel # Of Injuries:	Not reported
Responding Agency Personel # Of Fatalities:	Not reported
Others Number Of Decontaminated:	Not reported
Others Number Of Injuries:	Not reported
Others Number Of Fatalities:	Not reported
Vehicle Make/year:	Not reported
Vehicle License Number:	Not reported
Vehicle State:	Not reported
Vehicle Id Number:	Not reported

AT&T WIRELESS #314 (Continued) **S106065485**

CA/DOT/PUC/ICC Number:	Not reported
Company Name:	Not reported
Reporting Officer Name/ID:	Not reported
Report Date:	Not reported
Comments:	Not reported
Facility Telephone:	Not reported
Waterway Involved:	No
Waterway:	Rainwater canal
Spill Site:	Residence
Cleanup By:	Reporting Party
Containment:	Not reported
What Happened:	Not reported
Type:	Not reported
Measure:	Gal(s)
Other:	Not reported
Date/Time:	1200
Year:	2008
Agency:	City of San Diego
Incident Date:	4/30/2008
Admin Agency:	San Diego County Health Services Dept.
Amount:	Not reported
Contained:	Yes
Site Type:	Rainwater canal
E Date:	Not reported
Substance:	Sewage
Quantity Released:	33,750
BBLS:	Not reported
Cups:	Not reported
CUFT:	Not reported
Gallons:	Not reported
Grams:	Not reported
Pounds:	Not reported
Liters:	Not reported
Ounces:	Not reported
Pints:	Not reported
Quarts:	Not reported
Sheen:	Not reported
Tons:	Not reported
Unknown:	Not reported
Evacuations:	0
Number of Injuries:	0
Number of Fatalities:	0
Description:	Rock blockage inside a 15 inch VC pipe caused the release. 7,500 gallons was recovered, 26,250 gallons is still in process of being recovered. All sewage landed in the rain water canal that runs along highway 905 in San Diego. The canal leads to Tijuana River, and the recovery is taking place approximately 2 miles from the river. At the 1300 block of West San Ysidro is the first dry spot in the canal indicating none of the sewage made it to the river. Between the 1300 block of West San Ysidro and Beyer Blvd at Hwy 905 is span of area the recovery of the 26,250 gallons of sewage is taking place.

San Diego Co. HMMD:

Facility ID:	204967
Inactive Indicator:	Active
Business Code:	6HK18
SIC:	Not reported

AT&T WIRELESS #314 (Continued) **S106065485**

Permit Expiration:	Not reported
Owner:	AT&T MOBILITY
2nd Name:	ATTN: DARA SPEARS
Mailing Address:	5738 PACIFIC CENTER
Mailing City,St,Zip:	SAN DIEGO, CA 92121
Map Code/Business Plan on File:	Not reported
Corporate Code:	Not reported
Fire Dept District:	San Diego
Census Tract Number:	100.0
EPA ID:	Not reported
Gas Station:	Not reported
Inspection Date:	10/16/08
Reinspection Date:	Not reported
Inspector Name:	MMCCULL1
Violation Notice Issued:	Not reported
Facility Contact:	ANNA STRIKER
Delinquent Flag:	Not Delinquent
Last Update:	08/30/10
Last Delinquent Letter:	Not reported
Delinquent Comment:	Not reported
Last Letter Type:	Not reported
Property Owner:	WILLIAMS JERALD J
Property Address:	3330 BEYER BLVD F
Property City,St,Zip:	SAN DIEGO, CA 92173
Tank Owner:	Not reported
Tank Address:	Not reported
Tank City,St,Zip:	Not reported
Business Plan Acceptance Date:	Not reported
Reinspection Date Y2K Compatible:	10/16/10
Facility Phone:	800-638-2822

HMMD DISCLOSURE INVENTORY:

Item Number:	SUL
Chemical Name:	SULFURIC ACID
Case Number:	766-93-9
Quantity Stored At One Time:	Not reported
Quantity Stored at One Time:	Not reported
Annual Quantity String:	Not reported
Annual Quantity String:	Not reported
Measurement Units:	Not reported
Carcinogen:	No
1st Hazard Category:	ACUTE
2nd Hazard Category:	EXTREMELY HAZARDOUS

HMMD UNDERGROUND TANKS:

Tank Number:	Not reported
Tank ID Number:	Not reported
Waste or Product:	Not reported
Tank Contents:	Not reported

HMMD VIOLATIONS:

Inspection Date:	Not reported
Waste Code:	Not reported
Occurrences:	Not reported
Item Number:	Not reported

AT&T WIRELESS #314 (Continued) **S106065485**

HMMD WASTE STREAMS:

Inspection Date:	Not reported
Waste Item #:	Not reported
Waste Code:	Not reported
Waste Name:	Not reported
Qnty at Inspection:	Not reported
Quantity String:	Not reported
Annual Qty:	Not reported
Annual Qty String:	Not reported
Measurement Unit:	Not reported
Treatment Method:	Not reported
Storage Method:	Not reported
Haz Waste Hauler:	Not reported
Waste Desc:	Not reported
Carcinogen:	No

Facility ID:	138040
Inactive Indicator:	Active
Business Code:	6HK18
SIC:	Not reported
Permit Expiration:	Not reported
Owner:	AT&T WIRELESS SERVICES, INC
2nd Name:	ATTN: EH&S ENVIRON. COMPLIANC
Mailing Address:	8645 154TH AV NE
Mailing City,St,Zip:	REDMOND, WA 98052
Map Code/Business Plan on File:	Not reported
Corporate Code:	Not reported
Fire Dept District:	San Diego
Census Tract Number:	100.0
EPA ID:	Not reported
Gas Station:	Not reported
Inspection Date:	10/24/03
Reinspection Date:	Not reported
Inspector Name:	MMCCULL1
Violation Notice Issued:	Not reported
Facility Contact:	STEVE BURNS
Delinquent Flag:	Not Delinquent
Last Update:	08/30/10
Last Delinquent Letter:	Not reported
Delinquent Comment:	Not reported
Last Letter Type:	Not reported
Property Owner:	WILLIAMS JERALD J
Property Address:	3330 BEYER BLVD F
Property City,St,Zip:	SAN DIEGO, CA 92173
Tank Owner:	Not reported
Tank Address:	Not reported
Tank City,St,Zip:	Not reported
Business Plan Acceptance Date:	Not reported
Reinspection Date Y2K Compatible:	Not reported
Facility Phone:	619-988-1440

HMMD DISCLOSURE INVENTORY:

Item Number:	Not reported
Chemical Name:	Not reported
Case Number:	Not reported
Quantity Stored At One Time:	Not reported

AT&T WIRELESS #314 (Continued) **S106065485**

Quantity Stored at One Time: Not reported
Annual Quantity String: Not reported
Annual Quantity String: Not reported
Measurement Units: Not reported
Carcinogen: No
1st Hazard Category: Not reported
2nd Hazard Category: Not reported

HMMD UNDERGROUND TANKS:
Tank Number: Not reported
Tank ID Number: Not reported
Waste or Product: Not reported
Tank Contents: Not reported

HMMD VIOLATIONS:
Inspection Date: 02/22/99
Waste Code: Not reported
Occurrences: Not reported
Item Number: 7889

Inspection Date: 10/24/03
Waste Code: Not reported
Occurrences: Not reported
Item Number: 1300

HMMD WASTE STREAMS:
Inspection Date: Not reported
Waste Item #: Not reported
Waste Code: Not reported
Waste Name: Not reported
Qnty at Inspection: Not reported
Quantity String: Not reported
Annual Qty: Not reported
Annual Qty String: Not reported
Measurement Unit: Not reported
Treatment Method: Not reported
Storage Method: Not reported
Haz Waste Hauler: Not reported
Waste Desc: Not reported
Carcinogen: No

---

23 **PERFORMANCE PLASTICS INCORPORATED**
1602 PRECISION PARK LANE
SAN YSIDRO, CA 92173

RCRA-SQG **1000230378**
FINDS **CAD981674302**
HAZNET
EMI

RCRA-SQG:
Date form received by agency: 09/01/1996
Facility name: PERFORMANCE PLASTICS INC
Facility address: 1602 PRECISION PARK LANE
SAN YSIDRO, CA 92173
EPA ID: CAD981674302
Contact: Not reported
Contact address: Not reported
Not reported

PERFORMANCE PLASTICS INCORPORATED (Continued) **1000230378**

Contact country:	Not reported
Contact telephone:	Not reported
Contact email:	Not reported
EPA Region:	09
Land type:	Facility is not located on Indian land. Additional information is not known.
Classification:	Small Small Quantity Generator
Description:	Handler: generates more than 100 and less than 1000 kg of hazardous waste during any calendar month and accumulates less than 6000 kg of hazardous waste at any time; or generates 100 kg or less of hazardous waste during any calendar month, and accumulates more than 1000 kg of hazardous waste at any time

Owner/Operator Summary:

Owner/operator name:	BRUECKNER PROPERTIES
Owner/operator address:	NOT REQUIRED NOT REQUIRED, ME 99999
Owner/operator country:	Not reported
Owner/operator telephone:	(415) 555-1212
Legal status:	Private
Owner/Operator Type:	Owner
Owner/Op start date:	Not reported
Owner/Op end date:	Not reported

Owner/operator name:	NOT REQUIRED
Owner/operator address:	NOT REQUIRED NOT REQUIRED, ME 99999
Owner/operator country:	Not reported
Owner/operator telephone:	(415) 555-1212
Legal status:	Private
Owner/Operator Type:	Operator
Owner/Op start date:	Not reported
Owner/Op end date:	Not reported

Handler Activities Summary:

U.S. importer of hazardous waste:	No
Mixed waste (haz. and radioactive):	No
Recycler of hazardous waste:	No
Transporter of hazardous waste:	No
Treater, storer or disposer of HW:	No
Underground injection activity:	No
On-site burner exemption:	No
Furnace exemption:	No
Used oil fuel burner:	No
Used oil processor:	No
User oil refiner:	No
Used oil fuel marketer to burner:	No
Used oil Specification marketer:	No
Used oil transfer facility:	No
Used oil transporter:	No

Historical Generators:

Date form received by agency:	10/03/1986
Facility name:	PERFORMANCE PLASTICS INC
Classification:	Large Quantity Generator
Violation Status:	No violations found

PERFORMANCE PLASTICS INCORPORATED (Continued) **1000230378**

Evaluation Action Summary:

Evaluation date:	09/25/2003
Evaluation:	COMPLIANCE EVALUATION INSPECTION ON-SITE
Area of violation:	Not reported
Date achieved compliance:	Not reported
Evaluation lead agency:	State Contractor/Grantee

FINDS:

Registry ID: 110006473574

Environmental Interest/Information System

The NEI (National Emissions Inventory) database contains information on stationary and mobile sources that emit criteria air pollutants and their precursors, as well as hazardous air pollutants (HAPs).

California Hazardous Waste Tracking System - Datamart (HWTS-DATAMART) provides California with information on hazardous waste shipments for generators, transporters, and treatment, storage, and disposal facilities.

RCRAInfo is a national information system that supports the Resource Conservation and Recovery Act (RCRA) program through the tracking of events and activities related to facilities that generate, transport, and treat, store, or dispose of hazardous waste. RCRAInfo allows RCRA program staff to track the notification, permit, compliance, and corrective action activities required under RCRA.

HAZNET:

Year:	2006
Gepaid:	CAD981674302
Contact:	HUMAN RESOURCES DEPT
Telephone:	6194285031
Mailing Name:	Not reported
Mailing Address:	1602 PRECISION PARK LN
Mailing City,St,Zip:	SAN YSIDRO, CA 921731346
Gen County:	San Diego
TSD EPA ID:	Not reported
TSD County:	Not reported
Waste Category:	Oxygenated solvents (acetone, butanol, ethyl acetate, etc.)
Disposal Method:	H14
Tons:	0.22
Facility County:	San Diego

Year:	2004
Gepaid:	CAD981674302
Contact:	HUMAN RESOURCES DEPT
Telephone:	6194285031
Mailing Name:	Not reported
Mailing Address:	1602 PRECISION PARK LN
Mailing City,St,Zip:	SAN YSIDRO, CA 921731346
Gen County:	San Diego
TSD EPA ID:	KYD053348108
TSD County:	99
Waste Category:	Other organic solids
Disposal Method:	***

PERFORMANCE PLASTICS INCORPORATED (Continued) **1000230378**

Tons: 0.05
Facility County: Not reported

Year: 2003
Gepaid: CAD981674302
Contact: HUMAN RESOURCES DEPT
Telephone: 6194285031
Mailing Name: Not reported
Mailing Address: 1602 PRECISION PARK LN
Mailing City,St,Zip: SAN YSIDRO, CA 921731346
Gen County: San Diego
TSD EPA ID: CAD050806850
TSD County: San Diego
Waste Category: Polymeric resin waste
Disposal Method: H01
Tons: 0.2
Facility County: San Diego

Year: 2003
Gepaid: CAD981674302
Contact: HUMAN RESOURCES DEPT
Telephone: 6194285031
Mailing Name: Not reported
Mailing Address: 1602 PRECISION PARK LN
Mailing City,St,Zip: SAN YSIDRO, CA 921731346
Gen County: San Diego
TSD EPA ID: CAD050806850
TSD County: San Diego
Waste Category: Unspecified organic liquid mixture
Disposal Method: H01
Tons: 0.2
Facility County: San Diego

Year: 2001
Gepaid: CAD981674302
Contact: HUMAN RESOURCES DEPT
Telephone: 6194285031
Mailing Name: Not reported
Mailing Address: 1602 PRECISION PARK LN
Mailing City,St,Zip: SAN YSIDRO, CA 921731346
Gen County: San Diego
TSD EPA ID: Not reported
TSD County: Los Angeles
Waste Category: Aqueous solution with total organic residues less than 10 percent
Disposal Method: H01
Tons: 0.26
Facility County: Not reported

Click this hyperlink while viewing on your computer to access
27 additional CA_HAZNET: record(s) in the EDR Site Report.

EMI:
Year: 2000
County Code: 37
Air Basin: SD
Facility ID: 85038
Air District Name: SD

PERFORMANCE PLASTICS INCORPORATED (Continued) **1000230378**

SIC Code:	3443
Air District Name:	SAN DIEGO COUNTY APCD
Community Health Air Pollution Info System:	Not reported
Consolidated Emission Reporting Rule:	Not reported
Total Organic Hydrocarbon Gases Tons/Yr:	4
Reactive Organic Gases Tons/Yr:	1
Carbon Monoxide Emissions Tons/Yr:	0
NOX - Oxides of Nitrogen Tons/Yr:	0
SOX - Oxides of Sulphur Tons/Yr:	0
Particulate Matter Tons/Yr:	0
Part. Matter 10 Micrometers & Smllr Tons/Yr:	0

Year:	2001
County Code:	37
Air Basin:	SD
Facility ID:	85038
Air District Name:	SD
SIC Code:	3443
Air District Name:	SAN DIEGO COUNTY APCD
Community Health Air Pollution Info System:	Not reported
Consolidated Emission Reporting Rule:	Not reported
Total Organic Hydrocarbon Gases Tons/Yr:	4
Reactive Organic Gases Tons/Yr:	1
Carbon Monoxide Emissions Tons/Yr:	0
NOX - Oxides of Nitrogen Tons/Yr:	0
SOX - Oxides of Sulphur Tons/Yr:	0
Particulate Matter Tons/Yr:	0
Part. Matter 10 Micrometers & Smllr Tons/Yr:	0

Year:	2002
County Code:	37
Air Basin:	SD
Facility ID:	85038
Air District Name:	SD
SIC Code:	3443
Air District Name:	SAN DIEGO COUNTY APCD
Community Health Air Pollution Info System:	Not reported
Consolidated Emission Reporting Rule:	Not reported
Total Organic Hydrocarbon Gases Tons/Yr:	4
Reactive Organic Gases Tons/Yr:	1
Carbon Monoxide Emissions Tons/Yr:	0
NOX - Oxides of Nitrogen Tons/Yr:	0
SOX - Oxides of Sulphur Tons/Yr:	0
Particulate Matter Tons/Yr:	0
Part. Matter 10 Micrometers & Smllr Tons/Yr:	0

Year:	2003
County Code:	37
Air Basin:	SD
Facility ID:	85038
Air District Name:	SD
SIC Code:	3443
Air District Name:	SAN DIEGO COUNTY APCD
Community Health Air Pollution Info System:	Not reported
Consolidated Emission Reporting Rule:	Not reported
Total Organic Hydrocarbon Gases Tons/Yr:	4
Reactive Organic Gases Tons/Yr:	1

PERFORMANCE PLASTICS INCORPORATED (Continued) **1000230378**

Carbon Monoxide Emissions Tons/Yr:	0
NOX - Oxides of Nitrogen Tons/Yr:	0
SOX - Oxides of Sulphur Tons/Yr:	0
Particulate Matter Tons/Yr:	0
Part. Matter 10 Micrometers & Smllr Tons/Yr:	0

Year:	2004
County Code:	37
Air Basin:	SD
Facility ID:	85038
Air District Name:	SD
SIC Code:	3443
Air District Name:	SAN DIEGO COUNTY APCD
Community Health Air Pollution Info System:	Not reported
Consolidated Emission Reporting Rule:	Not reported
Total Organic Hydrocarbon Gases Tons/Yr:	3.509545
Reactive Organic Gases Tons/Yr:	0.972395
Carbon Monoxide Emissions Tons/Yr:	0
NOX - Oxides of Nitrogen Tons/Yr:	0
SOX - Oxides of Sulphur Tons/Yr:	0
Particulate Matter Tons/Yr:	0
Part. Matter 10 Micrometers & Smllr Tons/Yr:	0

Year:	2005
County Code:	37
Air Basin:	SD
Facility ID:	85038
Air District Name:	SD
SIC Code:	3443
Air District Name:	SAN DIEGO COUNTY APCD
Community Health Air Pollution Info System:	Not reported
Consolidated Emission Reporting Rule:	Not reported
Total Organic Hydrocarbon Gases Tons/Yr:	3.509545
Reactive Organic Gases Tons/Yr:	.972395
Carbon Monoxide Emissions Tons/Yr:	0
NOX - Oxides of Nitrogen Tons/Yr:	0
SOX - Oxides of Sulphur Tons/Yr:	0
Particulate Matter Tons/Yr:	0
Part. Matter 10 Micrometers & Smllr Tons/Yr:	0

Year:	2006
County Code:	37
Air Basin:	SD
Facility ID:	85038
Air District Name:	SD
SIC Code:	3443
Air District Name:	SAN DIEGO COUNTY APCD
Community Health Air Pollution Info System:	Not reported
Consolidated Emission Reporting Rule:	Not reported
Total Organic Hydrocarbon Gases Tons/Yr:	3.509545
Reactive Organic Gases Tons/Yr:	.972395
Carbon Monoxide Emissions Tons/Yr:	0
NOX - Oxides of Nitrogen Tons/Yr:	0
SOX - Oxides of Sulphur Tons/Yr:	0
Particulate Matter Tons/Yr:	0
Part. Matter 10 Micrometers & Smllr Tons/Yr:	0

23 PERFORMANCE PLASTICS INC — **San Diego Co. HMMD** — **S104745404**
1602 PRECISION PARK LN — **N/A**
SAN DIEGO, CA 92173

San Diego Co. HMMD:

Facility ID:	102004
Inactive Indicator:	Active
Business Code:	6HK77
SIC:	Not reported
Permit Expiration:	Not reported
Owner:	LANCE BREAN
2nd Name:	Not reported
Mailing Address:	1602 PRECISION PARK
Mailing City,St,Zip:	SAN DIEGO, CA 92173
Map Code/Business Plan on File:	Not reported
Corporate Code:	Not reported
Fire Dept District:	San Diego
Census Tract Number:	100.0
EPA ID:	CAD981674302
Gas Station:	Not reported
Inspection Date:	09/25/06
Reinspection Date:	Not reported
Inspector Name:	AQUECAN
Violation Notice Issued:	Not reported
Facility Contact:	DAVID HAMILTON
Delinquent Flag:	Not Delinquent
Last Update:	08/30/10
Last Delinquent Letter:	Not reported
Delinquent Comment:	Not reported
Last Letter Type:	Not reported
Property Owner:	BRUECKNER PROPERTIES LTD
Property Address:	2647 POMONA BLVD
Property City,St,Zip:	POMONA, CA 91768
Tank Owner:	Not reported
Tank Address:	Not reported
Tank City,St,Zip:	Not reported
Business Plan Acceptance Date:	Not reported
Reinspection Date Y2K Compatible:	Not reported
Facility Phone:	619-428-5031

HMMD DISCLOSURE INVENTORY:

Item Number:	Not reported
Chemical Name:	Not reported
Case Number:	Not reported
Quantity Stored At One Time:	Not reported
Quantity Stored at One Time:	Not reported
Annual Quantity String:	Not reported
Annual Quantity String:	Not reported
Measurement Units:	Not reported
Carcinogen:	No
1st Hazard Category:	Not reported
2nd Hazard Category:	Not reported

HMMD UNDERGROUND TANKS:

Tank Number:	Not reported
Tank ID Number:	Not reported
Waste or Product:	Not reported
Tank Contents:	Not reported

PERFORMANCE PLASTICS INC (Continued) **S104745404**

HMMD VIOLATIONS:

Inspection Date: 01/28/00
Waste Code: Not reported
Occurrences: Not reported
Item Number: 8204

Inspection Date: 01/28/00
Waste Code: Not reported
Occurrences: Not reported
Item Number: 8205

Inspection Date: 01/28/00
Waste Code: Not reported
Occurrences: Not reported
Item Number: 8206

Inspection Date: 01/28/00
Waste Code: Not reported
Occurrences: Not reported
Item Number: 8207

Inspection Date: 01/28/00
Waste Code: Not reported
Occurrences: Not reported
Item Number: 8208

Inspection Date: 03/25/05
Waste Code: Not reported
Occurrences: Not reported
Item Number: 5689

Inspection Date: 03/25/05
Waste Code: Not reported
Occurrences: Not reported
Item Number: 5690

Inspection Date: 01/12/01
Waste Code: Not reported
Occurrences: Not reported
Item Number: 6830

Inspection Date: 01/12/01
Waste Code: Not reported
Occurrences: Not reported
Item Number: 6831

Inspection Date: 01/12/01
Waste Code: Not reported
Occurrences: Not reported
Item Number: 6832

Inspection Date: 09/25/06
Waste Code: Not reported
Occurrences: Not reported
Item Number: 7839

Inspection Date: 09/25/06

PERFORMANCE PLASTICS INC (Continued) **S104745404**

Waste Code: Not reported
Occurrences: Not reported
Item Number: 7840

Inspection Date: 09/25/06
Waste Code: Not reported
Occurrences: Not reported
Item Number: 7841

Inspection Date: 09/25/06
Waste Code: Not reported
Occurrences: Not reported
Item Number: 7842

Inspection Date: 09/25/06
Waste Code: Not reported
Occurrences: Not reported
Item Number: 7843

Inspection Date: 03/12/02
Waste Code: Not reported
Occurrences: Not reported
Item Number: 1120

Inspection Date: 03/12/02
Waste Code: Not reported
Occurrences: Not reported
Item Number: 1121

Inspection Date: 03/12/02
Waste Code: Not reported
Occurrences: Not reported
Item Number: 1122

HMMD WASTE STREAMS:
Inspection Date: Not reported
Waste Item #: Not reported
Waste Code: Not reported
Waste Name: Not reported
Qnty at Inspection: Not reported
Quantity String: Not reported
Annual Qty: Not reported
Annual Qty String: Not reported
Measurement Unit: Not reported
Treatment Method: Not reported
Storage Method: Not reported
Haz Waste Hauler: Not reported
Waste Desc: Not reported
Carcinogen: No

23 ROSE AUTOMOTIVE SERVICE INC **HAZNET** **S103951534**
1601 PRECISION PARK LANE **N/A**
SAN DIEGO, CA 92173

HAZNET:

Year:	2007
Gepaid:	CAT080030893
Contact:	JOE KEERAN FACILITIES MANAGER
Telephone:	6194285581
Mailing Name:	Not reported
Mailing Address:	7603 ST ANDREWS AVE SUITE H
Mailing City,St,Zip:	SAN DIEGO, CA 921548217
Gen County:	San Diego
TSD EPA ID:	CAD008364432
TSD County:	Los Angeles
Waste Category:	Off-specification, aged or surplus organics
Disposal Method:	STORAGE, BULKING, AND/OR TRANSFER OFF SITE--NO TREATMENT/REOVERY (H010-H129) OR (H131-H135)
Tons:	0.05
Facility County:	San Diego

Year:	2007
Gepaid:	CAT080030893
Contact:	JOE KEERAN FACILITIES MANAGER
Telephone:	6194285581
Mailing Name:	Not reported
Mailing Address:	7603 ST ANDREWS AVE SUITE H
Mailing City,St,Zip:	SAN DIEGO, CA 921548217
Gen County:	San Diego
TSD EPA ID:	CAD008364432
TSD County:	Los Angeles
Waste Category:	Off-specification, aged or surplus organics
Disposal Method:	FUEL BLENDING PRIOR TO ENERGY RECOVERY AT ANOTHER SITE
Tons:	0.2
Facility County:	San Diego

Year:	2003
Gepaid:	CAL000255147
Contact:	DEBBIE BJERK/BUS MGR
Telephone:	6192930800
Mailing Name:	DEBBIE BJERK/BUS MGR
Mailing Address:	3443 INDIA ST
Mailing City,St,Zip:	SAN DIEGO, CA 92103
Gen County:	San Diego
TSD EPA ID:	CAD008252405
TSD County:	San Diego
Waste Category:	Aqueous solution with total organic residues 10 percent or more
Disposal Method:	R01
Tons:	0.4
Facility County:	San Diego

Year:	2003
Gepaid:	CAL000255147
Contact:	DEBBIE BJERK/BUS MGR
Telephone:	6192930800
Mailing Name:	DEBBIE BJERK/BUS MGR
Mailing Address:	3443 INDIA ST
Mailing City,St,Zip:	SAN DIEGO, CA 92103
Gen County:	San Diego

ROSE AUTOMOTIVE SERVICE INC (Continued) **S103951534**

TSD EPA ID:	CAD008252405
TSD County:	San Diego
Waste Category:	Latex waste
Disposal Method:	R01
Tons:	0.29
Facility County:	San Diego

Year:	2002
Gepaid:	CAT080030893
Contact:	JOE KEERAN FACILITIES MANAGER
Telephone:	6194285581
Mailing Name:	Not reported
Mailing Address:	7603 ST ANDREWS AVE SUITE H
Mailing City,St,Zip:	SAN DIEGO, CA 921548217
Gen County:	San Diego
TSD EPA ID:	Not reported
TSD County:	Los Angeles
Waste Category:	Adhesives
Disposal Method:	D80
Tons:	0.22
Facility County:	Not reported

Click this hyperlink while viewing on your computer to access
52 additional CA_HAZNET: record(s) in the EDR Site Report.

---

23 **HD SUPPLY REPAIR AND REMODEL CW0015** **RCRA-NonGen** **1000316397**
1601 PRECISION PARK LN **FINDS** **CAT080030893**
SAN YSIDRO, CA 92173

RCRA-NonGen:

Date form received by agency:	01/03/2008
Facility name:	HD SUPPLY REPAIR AND REMODEL CW0015
Facility address:	1601 PRECISION PARK LN SAN YSIDRO, CA 92173
EPA ID:	CAT080030893
Mailing address:	3100 CUMBERLAND BLVD STE 1700 ATLANTA, GA 30339
Contact:	MARTY LASKEY
Contact address:	3100 CUMBERLAND BLVD STE 1700 ATLANTA, GA 30339
Contact country:	US
Contact telephone:	770-852-9073
Contact email:	Not reported
EPA Region:	09
Classification:	Non-Generator
Description:	Handler: Non-Generators do not presently generate hazardous waste

Owner/Operator Summary:

Owner/operator name:	CTF 5 PRECISION PARK LLC
Owner/operator address:	20151 SW BIRCH STE 200 NEWPORT BEACH, CA 92660
Owner/operator country:	US
Owner/operator telephone:	Not reported
Legal status:	Private
Owner/Operator Type:	Owner
Owner/Op start date:	02/01/2007

HD SUPPLY REPAIR AND REMODEL CW0015 (Continued) **1000316397**

Owner/Op end date: Not reported

Owner/operator name: HD SUPPLY REPAIR AND REMODLE LLC
Owner/operator address: Not reported
Not reported
Owner/operator country: Not reported
Owner/operator telephone: Not reported
Legal status: Private
Owner/Operator Type: Operator
Owner/Op start date: 02/01/2007
Owner/Op end date: Not reported

Handler Activities Summary:
U.S. importer of hazardous waste: No
Mixed waste (haz. and radioactive): No
Recycler of hazardous waste: No
Transporter of hazardous waste: No
Treater, storer or disposer of HW: No
Underground injection activity: No
On-site burner exemption: No
Furnace exemption: No
Used oil fuel burner: No
Used oil processor: No
User oil refiner: No
Used oil fuel marketer to burner: No
Used oil Specification marketer: No
Used oil transfer facility: No
Used oil transporter: No

Historical Generators:
Date form received by agency: 06/27/2007
Facility name: HD SUPPLY REPAIR AND REMODEL CW0015
Site name: HD SUPPLY REPAIR AND REMODLE CW0015
Classification: Small Quantity Generator

Date form received by agency: 02/08/2007
Facility name: HD SUPPLY REPAIR AND REMODEL CW0015
Site name: CONTRACTORS WAREHOUSE NO HDCW0015
Classification: Small Quantity Generator

Date form received by agency: 10/27/2006
Facility name: HD SUPPLY REPAIR AND REMODEL CW0015
Site name: CONTRACTORS WAREHOUSE NO HDCW0015
Classification: Small Quantity Generator

Date form received by agency: 08/03/2000
Facility name: HD SUPPLY REPAIR AND REMODEL CW0015
Site name: VERNITRON CONTROL COMPONE
Classification: Not a generator, verified

Violation Status: No violations found

FINDS:

Registry ID: 110008296281

Environmental Interest/Information System

HD SUPPLY REPAIR AND REMODEL CW0015 (Continued) **1000316397**

RCRAInfo is a national information system that supports the Resource Conservation and Recovery Act (RCRA) program through the tracking of events and activities related to facilities that generate, transport, and treat, store, or dispose of hazardous waste. RCRAInfo allows RCRA program staff to track the notification, permit, compliance, and corrective action activities required under RCRA.

---

23 **ROSE AUTOMOTIVE** **San Diego Co. HMMD** **S106072187**
1601 PRECISION PARK LN **EMI** **N/A**
SAN DIEGO, CA 92173

San Diego Co. HMMD:

Facility ID:	202252
Inactive Indicator:	Active
Business Code:	6HK70
SIC:	Not reported
Permit Expiration:	Not reported
Owner:	ROSE AUTOMOTIVE SERVICES, INC
2nd Name:	Not reported
Mailing Address:	1601 PERCISION PARK
Mailing City,St,Zip:	SAN DIEGO, CA 92173
Map Code/Business Plan on File:	Not reported
Corporate Code:	Not reported
Fire Dept District:	San Diego
Census Tract Number:	100.0
EPA ID:	Not reported
Gas Station:	Not reported
Inspection Date:	03/10/05
Reinspection Date:	Not reported
Inspector Name:	RLOPEZ
Violation Notice Issued:	Not reported
Facility Contact:	BYRON E. ROSE
Delinquent Flag:	Not Delinquent
Last Update:	08/30/10
Last Delinquent Letter:	Not reported
Delinquent Comment:	Not reported
Last Letter Type:	Not reported
Property Owner:	SDHD LLC
Property Address:	11812 SAN VICENTE BL
Property City,St,Zip:	LOS ANGELES, CA 90049
Tank Owner:	Not reported
Tank Address:	Not reported
Tank City,St,Zip:	Not reported
Business Plan Acceptance Date:	Not reported
Reinspection Date Y2K Compatible:	Not reported
Facility Phone:	619-428-2013

HMMD DISCLOSURE INVENTORY:

Item Number:	Not reported
Chemical Name:	Not reported
Case Number:	Not reported
Quantity Stored At One Time:	Not reported
Quantity Stored at One Time:	Not reported
Annual Quantity String:	Not reported
Annual Quantity String:	Not reported
Measurement Units:	Not reported
Carcinogen:	No

ROSE AUTOMOTIVE (Continued) **S106072187**

1st Hazard Category: Not reported
2nd Hazard Category: Not reported

HMMD UNDERGROUND TANKS:
Tank Number: Not reported
Tank ID Number: Not reported
Waste or Product: Not reported
Tank Contents: Not reported

HMMD VIOLATIONS:
Inspection Date: Not reported
Waste Code: Not reported
Occurrences: Not reported
Item Number: Not reported

HMMD WASTE STREAMS:
Inspection Date: Not reported
Waste Item #: Not reported
Waste Code: Not reported
Waste Name: Not reported
Qnty at Inspection: Not reported
Quantity String: Not reported
Annual Qty: Not reported
Annual Qty String: Not reported
Measurement Unit: Not reported
Treatment Method: Not reported
Storage Method: Not reported
Haz Waste Hauler: Not reported
Waste Desc: Not reported
Carcinogen: No

EMI:
Year: 1990
County Code: 19
Air Basin: SC
Facility ID: 38774
Air District Name: SC
SIC Code: 3621
Air District Name: SOUTH COAST AQMD
Community Health Air Pollution Info System: Not reported
Consolidated Emission Reporting Rule: Not reported
Total Organic Hydrocarbon Gases Tons/Yr: 1
Reactive Organic Gases Tons/Yr: 0
Carbon Monoxide Emissions Tons/Yr: 0
NOX - Oxides of Nitrogen Tons/Yr: 0
SOX - Oxides of Sulphur Tons/Yr: 0
Particulate Matter Tons/Yr: 0
Part. Matter 10 Micrometers & Smllr Tons/Yr: 0

23 HD SUPPLY REPAIR & REMODEL — **San Diego Co. HMMD** — **S104745089**
1601 PRECISION PARK LN — **N/A**
SAN YSIDRO, CA 92173

San Diego Co. HMMD:

Facility ID:	100707
Inactive Indicator:	Active
Business Code:	6HK35
SIC:	Not reported
Permit Expiration:	Not reported
Owner:	AXYSYS TECHNOLOGIES INC
2nd Name:	Not reported
Mailing Address:	1601 PRECISION PARK
Mailing City,St,Zip:	SAN YSIDRO, CA 92173
Map Code/Business Plan on File:	Not reported
Corporate Code:	Not reported
Fire Dept District:	San Diego
Census Tract Number:	100.0
EPA ID:	CAT080030893
Gas Station:	Not reported
Inspection Date:	09/09/98
Reinspection Date:	Not reported
Inspector Name:	LEGACY
Violation Notice Issued:	Not reported
Facility Contact:	JOE KEERAN
Delinquent Flag:	Not Delinquent
Last Update:	08/30/10
Last Delinquent Letter:	Not reported
Delinquent Comment:	Not reported
Last Letter Type:	Not reported
Property Owner:	SDHD LLC
Property Address:	11812 SAN VICENTE BL
Property City,St,Zip:	LOS ANGELES, CA 90049
Tank Owner:	Not reported
Tank Address:	Not reported
Tank City,St,Zip:	Not reported
Business Plan Acceptance Date:	Not reported
Reinspection Date Y2K Compatible:	Not reported
Facility Phone:	428-5581

HMMD DISCLOSURE INVENTORY:

Item Number:	Not reported
Chemical Name:	Not reported
Case Number:	Not reported
Quantity Stored At One Time:	Not reported
Quantity Stored at One Time:	Not reported
Annual Quantity String:	Not reported
Annual Quantity String:	Not reported
Measurement Units:	Not reported
Carcinogen:	No
1st Hazard Category:	Not reported
2nd Hazard Category:	Not reported

HMMD UNDERGROUND TANKS:

Tank Number:	Not reported
Tank ID Number:	Not reported
Waste or Product:	Not reported
Tank Contents:	Not reported

HD SUPPLY REPAIR & REMODEL (Continued) **S104745089**

HMMD VIOLATIONS:

Inspection Date:	Not reported
Waste Code:	Not reported
Occurrences:	Not reported
Item Number:	Not reported

HMMD WASTE STREAMS:

Inspection Date:	Not reported
Waste Item #:	Not reported
Waste Code:	Not reported
Waste Name:	Not reported
Qnty at Inspection:	Not reported
Quantity String:	Not reported
Annual Qty:	Not reported
Annual Qty String:	Not reported
Measurement Unit:	Not reported
Treatment Method:	Not reported
Storage Method:	Not reported
Haz Waste Hauler:	Not reported
Waste Desc:	Not reported
Carcinogen:	No

Facility ID:	206801
Inactive Indicator:	Active
Business Code:	6HK70
SIC:	Not reported
Permit Expiration:	Not reported
Owner:	HD SUPPLY REPAIR & REMODEL
2nd Name:	MELINDA VARNER
Mailing Address:	3222 WINONA WAY #201
Mailing City,St,Zip:	North Highlands, CA 95660
Map Code/Business Plan on File:	Not reported
Corporate Code:	Not reported
Fire Dept District:	San Diego
Census Tract Number:	100.0
EPA ID:	Not reported
Gas Station:	Not reported
Inspection Date:	01/24/07
Reinspection Date:	Not reported
Inspector Name:	AQUECAN
Violation Notice Issued:	Not reported
Facility Contact:	ELIO PE-A LOZA
Delinquent Flag:	Not Delinquent
Last Update:	08/30/10
Last Delinquent Letter:	Not reported
Delinquent Comment:	Not reported
Last Letter Type:	Not reported
Property Owner:	SDHD LLC
Property Address:	11812 SAN VICENTE BL
Property City,St,Zip:	LOS ANGELES, CA 90049
Tank Owner:	Not reported
Tank Address:	Not reported
Tank City,St,Zip:	Not reported
Business Plan Acceptance Date:	Not reported
Reinspection Date Y2K Compatible:	Not reported

HD SUPPLY REPAIR & REMODEL (Continued) **S104745089**

Facility Phone: 619-609-9126

HMMD DISCLOSURE INVENTORY:

Item Number:	Not reported
Chemical Name:	Not reported
Case Number:	Not reported
Quantity Stored At One Time:	Not reported
Quantity Stored at One Time:	Not reported
Annual Quantity String:	Not reported
Annual Quantity String:	Not reported
Measurement Units:	Not reported
Carcinogen:	No
1st Hazard Category:	Not reported
2nd Hazard Category:	Not reported

HMMD UNDERGROUND TANKS:

Tank Number:	Not reported
Tank ID Number:	Not reported
Waste or Product:	Not reported
Tank Contents:	Not reported

HMMD VIOLATIONS:

Inspection Date:	Not reported
Waste Code:	Not reported
Occurrences:	Not reported
Item Number:	Not reported

HMMD WASTE STREAMS:

Inspection Date:	Not reported
Waste Item #:	Not reported
Waste Code:	Not reported
Waste Name:	Not reported
Qnty at Inspection:	Not reported
Quantity String:	Not reported
Annual Qty:	Not reported
Annual Qty String:	Not reported
Measurement Unit:	Not reported
Treatment Method:	Not reported
Storage Method:	Not reported
Haz Waste Hauler:	Not reported
Waste Desc:	Not reported
Carcinogen:	No

---

23 **ROSE AUTOMOTIVE SERVICE INC** **HAZNET** **S108754166**
1601 PRECISION PARK LN **N/A**
SAN DIEGO, CA 92173

HAZNET:

Year:	2006
Gepaid:	CAL000255147
Contact:	BYRON ROSE
Telephone:	6199546241
Mailing Name:	Not reported
Mailing Address:	1601 PRECISION PARK LN
Mailing City,St,Zip:	SAN DIEGO, CA 921731345
Gen County:	San Diego

ROSE AUTOMOTIVE SERVICE INC (Continued) **S108754166**

TSD EPA ID:	CAD008252405
TSD County:	Los Angeles
Waste Category:	Unspecified solvent mixture
Disposal Method:	R01
Tons:	0.06
Facility County:	San Diego

---

24 **SDCTY-P&R, VISTA TERRACE POOL** **San Diego Co. HMMD** **S106879482**
301 ATHEY AV **N/A**
SAN YSIDRO, CA 92173

San Diego Co. HMMD:

Facility ID:	203751
Inactive Indicator:	Active
Business Code:	6HK73
SIC:	Not reported
Permit Expiration:	Not reported
Owner:	CITY OF SD AQUATIC DISTRICT
2nd Name:	Not reported
Mailing Address:	202 C ST, MS 804C
Mailing City,St,Zip:	SAN DIEGO, CA 92101
Map Code/Business Plan on File:	Not reported
Corporate Code:	Not reported
Fire Dept District:	San Diego
Census Tract Number:	100.0
EPA ID:	Not reported
Gas Station:	Not reported
Inspection Date:	06/25/10
Reinspection Date:	Not reported
Inspector Name:	MMARQUEZ3
Violation Notice Issued:	Not reported
Facility Contact:	DON CROCKETT/SUP REC SPEC
Delinquent Flag:	Not Delinquent
Last Update:	08/30/10
Last Delinquent Letter:	Not reported
Delinquent Comment:	Not reported
Last Letter Type:	Not reported
Property Owner:	CITY OF SAN DIEGO
Property Address:	Not reported
Property City,St,Zip:	00000
Tank Owner:	Not reported
Tank Address:	Not reported
Tank City,St,Zip:	Not reported
Business Plan Acceptance Date:	Not reported
Reinspection Date Y2K Compatible:	12/25/11
Facility Phone:	619-424-0469

HMMD DISCLOSURE INVENTORY:

Item Number:	CAR
Chemical Name:	CARBON DIOXIDE
Case Number:	124-38-9
Quantity Stored At One Time:	Not reported
Quantity Stored at One Time:	Not reported
Annual Quantity String:	Not reported
Annual Quantity String:	Not reported
Measurement Units:	Not reported
Carcinogen:	No
1st Hazard Category:	PRESSURE RELEASE

SDCTY-P&R, VISTA TERRACE POOL (Continued) **S106879482**

2nd Hazard Category: ACUTE

Item Number: SOD
Chemical Name: SODIUM HYPOCHLORITE, 38%
Case Number: 7681-52-9
Quantity Stored At One Time: Not reported
Quantity Stored at One Time: Not reported
Annual Quantity String: Not reported
Annual Quantity String: Not reported
Measurement Units: Not reported
Carcinogen: No
1st Hazard Category: FIRE
2nd Hazard Category: ACUTE

HMMD UNDERGROUND TANKS:
Tank Number: Not reported
Tank ID Number: Not reported
Waste or Product: Not reported
Tank Contents: Not reported

HMMD VIOLATIONS:
Inspection Date: Not reported
Waste Code: Not reported
Occurrences: Not reported
Item Number: Not reported

HMMD WASTE STREAMS:
Inspection Date: Not reported
Waste Item #: Not reported
Waste Code: Not reported
Waste Name: Not reported
Qnty at Inspection: Not reported
Quantity String: Not reported
Annual Qty: Not reported
Annual Qty String: Not reported
Measurement Unit: Not reported
Treatment Method: Not reported
Storage Method: Not reported
Haz Waste Hauler: Not reported
Waste Desc: Not reported
Carcinogen: No

---

24 **SDCTY-P&R, VISTA TERRACE POOL** **San Diego Co. HMMD** **S104750333**
301 ATHEY AV **N/A**
SAN DIEGO, CA 92173

San Diego Co. HMMD:
Facility ID: 123386
Inactive Indicator: Active
Business Code: 6HK73
SIC: Not reported
Permit Expiration: Not reported
Owner: CITY OF SAN DIEGO
2nd Name: ATTN: SUSSAN JOHNSEN 4TH FLR
Mailing Address: 1250

SDCTY-P&R, VISTA TERRACE POOL (Continued) **S104750333**

Mailing City,St,Zip:	SAN DIEGO, CA 92101
Map Code/Business Plan on File:	Not reported
Corporate Code:	Not reported
Fire Dept District:	San Diego
Census Tract Number:	100.0
EPA ID:	Not reported
Gas Station:	Not reported
Inspection Date:	07/28/94
Reinspection Date:	Not reported
Inspector Name:	LEGACY
Violation Notice Issued:	Not reported
Facility Contact:	KARL KIERLUFF
Delinquent Flag:	Not Delinquent
Last Update:	08/30/10
Last Delinquent Letter:	Not reported
Delinquent Comment:	Not reported
Last Letter Type:	Not reported
Property Owner:	CITY OF SAN DIEGO
Property Address:	Not reported
Property City,St,Zip:	00000
Tank Owner:	Not reported
Tank Address:	Not reported
Tank City,St,Zip:	Not reported
Business Plan Acceptance Date:	Not reported
Reinspection Date Y2K Compatible:	Not reported
Facility Phone:	619-690-8369

HMMD DISCLOSURE INVENTORY:

Item Number:	Not reported
Chemical Name:	Not reported
Case Number:	Not reported
Quantity Stored At One Time:	Not reported
Quantity Stored at One Time:	Not reported
Annual Quantity String:	Not reported
Annual Quantity String:	Not reported
Measurement Units:	Not reported
Carcinogen:	No
1st Hazard Category:	Not reported
2nd Hazard Category:	Not reported

HMMD UNDERGROUND TANKS:

Tank Number:	Not reported
Tank ID Number:	Not reported
Waste or Product:	Not reported
Tank Contents:	Not reported

HMMD VIOLATIONS:

Inspection Date:	Not reported
Waste Code:	Not reported
Occurrences:	Not reported
Item Number:	Not reported

HMMD WASTE STREAMS:

Inspection Date:	Not reported
Waste Item #:	Not reported
Waste Code:	Not reported

SDCTY-P&R, VISTA TERRACE POOL (Continued) **S104750333**

Waste Name:	Not reported
Qnty at Inspection:	Not reported
Quantity String:	Not reported
Annual Qty:	Not reported
Annual Qty String:	Not reported
Measurement Unit:	Not reported
Treatment Method:	Not reported
Storage Method:	Not reported
Haz Waste Hauler:	Not reported
Waste Desc:	Not reported
Carcinogen:	No

---

25 **CITY OF SAN DIEGO, SAN YSIDRO COMMUNITY ACTIVITY CENTER** **HAZNET** **S107142928**
179 DIZA RD **N/A**
SAN YSIDRO, CA 92173

HAZNET:

Year:	2005
Gepaid:	CAC002569406
Contact:	ROB KLEPADLO
Telephone:	8584926025
Mailing Name:	Not reported
Mailing Address:	455 SYCAMORE RD MS 804C
Mailing City,St,Zip:	SAN YSIDRO, CA 92173
Gen County:	San Diego
TSD EPA ID:	UTD981552177
TSD County:	99
Waste Category:	Waste oil and mixed oil
Disposal Method:	T03
Tons:	0.01
Facility County:	Not reported

Year:	2003
Gepaid:	CAC002569406
Contact:	ROB KLEPADLO
Telephone:	8584926025
Mailing Name:	Not reported
Mailing Address:	455 SYCAMORE RD MS 804C
Mailing City,St,Zip:	SAN YSIDRO, CA 92173
Gen County:	San Diego
TSD EPA ID:	AZD049318009
TSD County:	San Diego
Waste Category:	Off-specification, aged or surplus organics
Disposal Method:	Not reported
Tons:	0.01
Facility County:	San Diego

25 **DRD CONSTRUCTION** **HAZNET** **S103630667**
144 DIZZA ROAD **N/A**
SAN YSIDRO, CA 92173

HAZNET:

Year:	1996
Gepaid:	CAC001109968
Contact:	MIKE TEEMAN
Telephone:	8188846333
Mailing Name:	Not reported
Mailing Address:	22704 VENTURA BLVD #459
Mailing City,St,Zip:	WOODLAND HILLS, CA 913670000
Gen County:	San Diego
TSD EPA ID:	CAD982444481
TSD County:	San Bernardino
Waste Category:	Household waste
Disposal Method:	H01
Tons:	.2293
Facility County:	San Diego

---

26 **7-ELEVEN STORE #27771** **HIST CORTESE** **S102017624**
1771 ORO VISTA RD **LUST** **N/A**
SAN DIEGO, CA 92154 **SWEEPS UST**
HAZNET
EMI

CORTESE:

Region:	CORTESE
Facility County Code:	37
Reg By:	LTNKA
Reg Id:	9UT3473

LUST REG 9:

Region:	9
Status:	Preliminary site assessment underway
Case Number:	9UT3473
Local Case:	H21338-001
Substance:	Unleaded Gasoline
Qty Leaked:	0
Abate Method:	Not reported
Local Agency:	San Diego
How Found:	Not reported
How Stopped:	Not reported
Source:	Not reported
Cause:	Not reported
Lead Agency:	Local Agency
Case Type:	Soil only
Date Found:	04/17/1997
Date Stopped:	04/17/1997
Confirm Date:	/ /
Submit Workplan:	Not reported
Prelim Assess:	05/08/1997
Desc Pollution:	Not reported
Remed Plan:	/ /
Remed Action:	Not reported
Began Monitor:	Not reported
Release Date:	04/17/1997
Enforce Date:	6/3/97
Closed Date:	Not reported

7-ELEVEN STORE #27771 (Continued) **S102017624**

Enforce Type: SEL
Pilot Program: LOP
Basin Number: 911.11
GW Depth: Not reported
Beneficial Use: Municipal groundwater use
NPDES Number: Not reported
Priority: Low priority. Priority ranking can change over time.
File Dispn: Administratively opened on database, however no file physically exists
Interim Remedial Actions: Not reported
Cleanup and Abatement order Number: Not reported
Waste Discharge Requirement Number: Not reported

SWEEPS UST:
Status: A
Comp Number: 21338
Number: 9
Board Of Equalization: 44-002927
Ref Date: Not reported
Act Date: 06-26-92
Created Date: 02-29-88
Tank Status: A
Owner Tank Id: Not reported
Swrcb Tank Id: 37-000-021338-000001
Actv Date: Not reported
Capacity: 10000
Tank Use: M.V. FUEL
Stg: P
Content: REG UNLEADED
Number Of Tanks: 3

Status: A
Comp Number: 21338
Number: 9
Board Of Equalization: 44-002927
Ref Date: Not reported
Act Date: 06-26-92
Created Date: 02-29-88
Tank Status: A
Owner Tank Id: Not reported
Swrcb Tank Id: 37-000-021338-000002
Actv Date: Not reported
Capacity: 10000
Tank Use: M.V. FUEL
Stg: P
Content: LEADED
Number Of Tanks: Not reported

Status: A
Comp Number: 21338
Number: 9
Board Of Equalization: 44-002927
Ref Date: Not reported
Act Date: 06-26-92
Created Date: 02-29-88
Tank Status: A
Owner Tank Id: Not reported
Swrcb Tank Id: 37-000-021338-000003

7-ELEVEN STORE #27771 (Continued) **S102017624**

Actv Date: Not reported
Capacity: 10000
Tank Use: M.V. FUEL
Stg: P
Content: LEADED
Number Of Tanks: Not reported

HAZNET:

Year: 2010
Gepaid: CAL000146859
Contact: KEN HILLIARD, ENVT'L MANAGER
Telephone: 9728286592
Mailing Name: Not reported
Mailing Address: PO BOX 711
Mailing City,St,Zip: DALLAS, TX 752210711
Gen County: Not reported
TSD EPA ID: NVT330010000
TSD County: Not reported
Waste Category: Other organic solids
Disposal Method: LANDFILL OR SURFACE IMPOUNDMENT THAT WILL BE CLOSED AS LANDFILL(TO INCLUDE ON-SITE TREATMENT AND/OR STABILIZATION)
Tons: 0.015
Facility County: San Diego

Year: 2010
Gepaid: CAL000146859
Contact: KEN HILLIARD, ENVT'L MANAGER
Telephone: 9728286592
Mailing Name: Not reported
Mailing Address: PO BOX 711
Mailing City,St,Zip: DALLAS, TX 752210711
Gen County: Not reported
TSD EPA ID: CAT080013352
TSD County: Not reported
Waste Category: Aqueous solution with total organic residues less than 10 percent
Disposal Method: OTHER RECOVERY OF RECLAMATION FOR REUSE INCLUDING ACID REGENERATION, ORGANICS RECOVERY ECT
Tons: 3.99
Facility County: San Diego

Year: 2010
Gepaid: CAL000146859
Contact: KEN HILLIARD, ENVT'L MANAGER
Telephone: 9728286592
Mailing Name: Not reported
Mailing Address: PO BOX 711
Mailing City,St,Zip: DALLAS, TX 752210711
Gen County: Not reported
TSD EPA ID: CAT080013352
TSD County: Not reported
Waste Category: Aqueous solution with total organic residues less than 10 percent
Disposal Method: OTHER RECOVERY OF RECLAMATION FOR REUSE INCLUDING ACID REGENERATION, ORGANICS RECOVERY ECT
Tons: 0.042
Facility County: San Diego

Year: 2009

7-ELEVEN STORE #27771 (Continued) **S102017624**

Gepaid:	CAL000146859
Contact:	KEN HILLIARD, ENVT'L MANAGER
Telephone:	9728286592
Mailing Name:	Not reported
Mailing Address:	PO BOX 711
Mailing City,St,Zip:	DALLAS, TX 752210711
Gen County:	San Diego
TSD EPA ID:	NVT330010000
TSD County:	99
Waste Category:	Other organic solids
Disposal Method:	LANDFILL OR SURFACE IMPOUNDMENT THAT WILL BE CLOSED AS LANDFILL(TO INCLUDE ON-SITE TREATMENT AND/OR STABILIZATION)
Tons:	0.02
Facility County:	San Diego

Year:	2009
Gepaid:	CAL000146859
Contact:	KEN HILLIARD, ENVT'L MANAGER
Telephone:	9728286592
Mailing Name:	Not reported
Mailing Address:	PO BOX 711
Mailing City,St,Zip:	DALLAS, TX 752210711
Gen County:	San Diego
TSD EPA ID:	CAT080013352
TSD County:	Los Angeles
Waste Category:	Aqueous solution with total organic residues less than 10 percent
Disposal Method:	OTHER RECOVERY OF RECLAMATION FOR REUSE INCLUDING ACID REGENERATION, ORGANICS RECOVERY ECT
Tons:	0.105
Facility County:	San Diego

Click this hyperlink while viewing on your computer to access
9 additional CA_HAZNET: record(s) in the EDR Site Report.

EMI:

Year:	2006
County Code:	37
Air Basin:	SD
Facility ID:	86109
Air District Name:	SD
SIC Code:	5541
Air District Name:	SAN DIEGO COUNTY APCD
Community Health Air Pollution Info System:	Not reported
Consolidated Emission Reporting Rule:	Not reported
Total Organic Hydrocarbon Gases Tons/Yr:	1.31
Reactive Organic Gases Tons/Yr:	1.31
Carbon Monoxide Emissions Tons/Yr:	0
NOX - Oxides of Nitrogen Tons/Yr:	0
SOX - Oxides of Sulphur Tons/Yr:	0
Particulate Matter Tons/Yr:	0
Part. Matter 10 Micrometers & Smllr Tons/Yr:	0

Year:	2007
County Code:	37
Air Basin:	SD
Facility ID:	86109
Air District Name:	SD

7-ELEVEN STORE #27771 (Continued) **S102017624**

SIC Code:	5541
Air District Name:	SAN DIEGO COUNTY APCD
Community Health Air Pollution Info System:	Not reported
Consolidated Emission Reporting Rule:	Not reported
Total Organic Hydrocarbon Gases Tons/Yr:	1.31
Reactive Organic Gases Tons/Yr:	1.31
Carbon Monoxide Emissions Tons/Yr:	0
NOX - Oxides of Nitrogen Tons/Yr:	0
SOX - Oxides of Sulphur Tons/Yr:	0
Particulate Matter Tons/Yr:	0
Part. Matter 10 Micrometers & Smllr Tons/Yr:	0

Year:	2007
County Code:	37
Air Basin:	SD
Facility ID:	86109
Air District Name:	SD
SIC Code:	5541
Air District Name:	SAN DIEGO COUNTY APCD
Community Health Air Pollution Info System:	Not reported
Consolidated Emission Reporting Rule:	Not reported
Total Organic Hydrocarbon Gases Tons/Yr:	1.31
Reactive Organic Gases Tons/Yr:	1.31
Carbon Monoxide Emissions Tons/Yr:	0
NOX - Oxides of Nitrogen Tons/Yr:	0
SOX - Oxides of Sulphur Tons/Yr:	0
Particulate Matter Tons/Yr:	0
Part. Matter 10 Micrometers & Smllr Tons/Yr:	0

---

26 **7-ELEVEN FOOD STORE #27771** **LUST** **U003937329**
1771 ORO VISTA RD **UST** **N/A**
SAN DIEGO, CA 92154 **San Diego Co. HMMD**
SAN DIEGO CO. SAM

LUST:

Region:	STATE
Global Id:	T0607302237
Latitude:	32.5649293
Longitude:	-117.0788749
Case Type:	LUST Cleanup Site
Status:	Open - Remediation
Status Date:	09/24/1997
Lead Agency:	SAN DIEGO COUNTY LOP
Case Worker:	CB
Local Agency:	SAN DIEGO COUNTY LOP
RB Case Number:	9UT3473
LOC Case Number:	H21338-001
File Location:	Local Agency
Potential Media Affect:	Aquifer used for drinking water supply
Potential Contaminants of Concern:	Gasoline
Site History:	On May 8, 1997 product piping and dispensers were upgraded at the site. Soil samples collected during upgrades indicated elevated concentration of petroleum hydrocarbons. As a result Unauthorized Release H21338-001 was opened. Please see submitted ESI data for further details.

Click here to access the California GeoTracker records for this facility:

7-ELEVEN FOOD STORE #27771 (Continued) **U003937329**

LUST:

Global Id:	T0607302237
Contact Type:	Regional Board Caseworker
Contact Name:	UNASSIGNED
Organization Name:	SAN DIEGO RWQCB (REGION 9)
Address:	9174 SKY PARK COURT, SUITE 100
City:	SAN DIEGO
Email:	Not reported
Phone Number:	Not reported

Global Id:	T0607302237
Contact Type:	Local Agency Caseworker
Contact Name:	CRAIG BURNETT
Organization Name:	SAN DIEGO COUNTY LOP
Address:	P.O. Box 129261
City:	SAN DIEGO
Email:	craig.burnett@sdcounty.ca.gov
Phone Number:	8585056978

LUST:

Global Id:	T0607302237
Action Type:	RESPONSE
Date:	05/13/2010
Action:	Pilot Study/ Treatability Report

Global Id:	T0607302237
Action Type:	RESPONSE
Date:	07/30/2010
Action:	Monitoring Report - Semi-Annually

Global Id:	T0607302237
Action Type:	ENFORCEMENT
Date:	12/14/2010
Action:	Technical Correspondence / Assistance / Other

Global Id:	T0607302237
Action Type:	ENFORCEMENT
Date:	06/03/1997
Action:	Notice of Responsibility

Global Id:	T0607302237
Action Type:	RESPONSE
Date:	07/30/2009
Action:	Monitoring Report - Quarterly

Global Id:	T0607302237
Action Type:	RESPONSE
Date:	10/30/2009
Action:	Monitoring Report - Quarterly

Global Id:	T0607302237
Action Type:	RESPONSE
Date:	01/30/2010
Action:	Monitoring Report - Quarterly

Global Id:	T0607302237

7-ELEVEN FOOD STORE #27771 (Continued) **U003937329**

Action Type: RESPONSE
Date: 04/30/2009
Action: Monitoring Report - Quarterly

Global Id: T0607302237
Action Type: RESPONSE
Date: 03/01/2011
Action: Soil and Water Investigation Workplan

Global Id: T0607302237
Action Type: RESPONSE
Date: 01/31/2011
Action: Monitoring Report - Quarterly

Global Id: T0607302237
Action Type: Other
Date: 01/01/1950
Action: Leak Discovery

Global Id: T0607302237
Action Type: ENFORCEMENT
Date: 04/15/2011
Action: Technical Correspondence / Assistance / Other

Global Id: T0607302237
Action Type: Other
Date: 01/01/1950
Action: Leak Reported

Global Id: T0607302237
Action Type: RESPONSE
Date: 07/31/2011
Action: Monitoring Report - Semi-Annually

Global Id: T0607302237
Action Type: Other
Date: 01/01/1950
Action: Leak Began

Global Id: T0607302237
Action Type: Other
Date: 01/01/1950
Action: Leak Stopped

Global Id: T0607302237
Action Type: ENFORCEMENT
Date: 12/23/2008
Action: Technical Correspondence / Assistance / Other

Global Id: T0607302237
Action Type: ENFORCEMENT
Date: 07/09/2009
Action: Letter - Notice

UST:
Facility ID: 19428

7-ELEVEN FOOD STORE #27771 (Continued) **U003937329**

Latitude: 32.56473
Longitude: -117.07892

San Diego Co. HMMD:

Facility ID:	121338
Inactive Indicator:	Active
Business Code:	6HK28
SIC:	Not reported
Permit Expiration:	Not reported
Owner:	7-ELEVEN, INC.
2nd Name:	SOUTHLAND CORP GASOLINE ACCTG
Mailing Address:	PO BOX 711
Mailing City,St,Zip:	DALLAS, TX 75221
Map Code/Business Plan on File:	Not reported
Corporate Code:	Not reported
Fire Dept District:	San Diego
Census Tract Number:	101.1
EPA ID:	CAL000146859
Gas Station:	Not reported
Inspection Date:	04/13/10
Reinspection Date:	Not reported
Inspector Name:	VARCHER
Violation Notice Issued:	Not reported
Facility Contact:	GENE VILLAGRANA
Delinquent Flag:	Not Delinquent
Last Update:	08/30/10
Last Delinquent Letter:	Not reported
Delinquent Comment:	Not reported
Last Letter Type:	Not reported
Property Owner:	JUDD LYLE&MARIE FAMILY TRUST 0
Property Address:	P O BOX 711
Property City,St,Zip:	DALLAS, TX 75221
Tank Owner:	7-ELEVEN, INC
Tank Address:	P.O. BOX 711
Tank City,St,Zip:	Dallas, TX 75221
Business Plan Acceptance Date:	Not reported
Reinspection Date Y2K Compatible:	04/13/11
Facility Phone:	619-575-6241

HMMD DISCLOSURE INVENTORY:

Item Number:	REG
Chemical Name:	REGULAR UNLEADED UNDERGROUND TANK 121338 T001
Case Number:	8006-61-9
Quantity Stored At One Time:	Not reported
Quantity Stored at One Time:	Not reported
Annual Quantity String:	Not reported
Annual Quantity String:	Not reported
Measurement Units:	Not reported
Carcinogen:	No
1st Hazard Category:	FIRE
2nd Hazard Category:	Not reported

Item Number:	MID
Chemical Name:	MIDGRADE UNLEADED UNDERGROUND TANK 121338 T003
Case Number:	8006-61-9
Quantity Stored At One Time:	Not reported
Quantity Stored at One Time:	Not reported

7-ELEVEN FOOD STORE #27771 (Continued) **U003937329**

Annual Quantity String: Not reported
Annual Quantity String: Not reported
Measurement Units: Not reported
Carcinogen: No
1st Hazard Category: FIRE
2nd Hazard Category: Not reported

Item Number: PRE
Chemical Name: PREMIUM UNLEADED UNDERGROUND TANK 121338 T002
Case Number: 8006-61-9
Quantity Stored At One Time: Not reported
Quantity Stored at One Time: Not reported
Annual Quantity String: Not reported
Annual Quantity String: Not reported
Measurement Units: Not reported
Carcinogen: No
1st Hazard Category: FIRE
2nd Hazard Category: Not reported

HMMD UNDERGROUND TANKS:
Tank Number: T001
Tank ID Number: RT1476, RT
Waste or Product: 10000
Tank Contents: Not reported

Tank Number: T002
Tank ID Number: RT1476, RT
Waste or Product: 10000
Tank Contents: Not reported

Tank Number: T003
Tank ID Number: RT1476, RT
Waste or Product: 10000
Tank Contents: Not reported

HMMD VIOLATIONS:
Inspection Date: 04/07/06
Waste Code: Not reported
Occurrences: Not reported
Item Number: 4615

Inspection Date: 04/07/06
Waste Code: Not reported
Occurrences: Not reported
Item Number: 4616

Inspection Date: 03/30/05
Waste Code: Not reported
Occurrences: Not reported
Item Number: 5810

Inspection Date: 03/30/05
Waste Code: Not reported
Occurrences: Not reported
Item Number: 5811

7-ELEVEN FOOD STORE #27771 (Continued) **U003937329**

Inspection Date: 03/30/05
Waste Code: Not reported
Occurrences: Not reported
Item Number: 5812

Inspection Date: 03/30/05
Waste Code: Not reported
Occurrences: Not reported
Item Number: 5813

Inspection Date: 03/30/05
Waste Code: Not reported
Occurrences: Not reported
Item Number: 5814

Inspection Date: 03/30/05
Waste Code: Not reported
Occurrences: Not reported
Item Number: 5815

Inspection Date: 03/30/05
Waste Code: Not reported
Occurrences: Not reported
Item Number: 5816

Inspection Date: 03/30/05
Waste Code: Not reported
Occurrences: Not reported
Item Number: 5817

Inspection Date: 03/30/05
Waste Code: Not reported
Occurrences: Not reported
Item Number: 5818

Inspection Date: 03/30/05
Waste Code: Not reported
Occurrences: Not reported
Item Number: 5819

Inspection Date: 03/30/05
Waste Code: Not reported
Occurrences: Not reported
Item Number: 5820

Inspection Date: 08/07/01
Waste Code: Not reported
Occurrences: Not reported
Item Number: 4034

Inspection Date: 08/07/01
Waste Code: Not reported
Occurrences: Not reported
Item Number: 4035

Inspection Date: 04/07/08
Waste Code: Not reported

7-ELEVEN FOOD STORE #27771 (Continued) **U003937329**

Occurrences: Not reported
Item Number: 9693

Inspection Date: 04/07/08
Waste Code: Not reported
Occurrences: Not reported
Item Number: 9694

Inspection Date: 04/07/08
Waste Code: Not reported
Occurrences: Not reported
Item Number: 9695

Inspection Date: 04/07/08
Waste Code: Not reported
Occurrences: Not reported
Item Number: 9696

Inspection Date: 04/10/07
Waste Code: Not reported
Occurrences: Not reported
Item Number: 2045

Inspection Date: 09/30/02
Waste Code: Not reported
Occurrences: Not reported
Item Number: 8517

Inspection Date: 09/30/02
Waste Code: Not reported
Occurrences: Not reported
Item Number: 8518

Inspection Date: 09/30/02
Waste Code: Not reported
Occurrences: Not reported
Item Number: 8519

Inspection Date: 09/30/02
Waste Code: Not reported
Occurrences: Not reported
Item Number: 8520

Inspection Date: 09/30/02
Waste Code: Not reported
Occurrences: Not reported
Item Number: 8521

Inspection Date: 09/30/02
Waste Code: Not reported
Occurrences: Not reported
Item Number: 8522

Inspection Date: 09/30/02
Waste Code: Not reported
Occurrences: Not reported
Item Number: 8523

7-ELEVEN FOOD STORE #27771 (Continued) **U003937329**

Inspection Date: 09/30/02
Waste Code: Not reported
Occurrences: Not reported
Item Number: 8524

Inspection Date: 09/30/02
Waste Code: Not reported
Occurrences: Not reported
Item Number: 8525

Inspection Date: 09/30/02
Waste Code: Not reported
Occurrences: Not reported
Item Number: 8526

Inspection Date: 09/30/02
Waste Code: Not reported
Occurrences: Not reported
Item Number: 8527

Inspection Date: 02/04/04
Waste Code: Not reported
Occurrences: Not reported
Item Number: 4015

HMMD WASTE STREAMS:
Inspection Date: 04/13/10
Waste Item #: 134
Waste Code: 134
Waste Name: AQUEOUS SOL'N W/LESS
Qnty at Inspection: 65
Quantity String: 65
Annual Qty: 55
Annual Qty String: 55
Measurement Unit: GAL
Treatment Method: 001 RECYCLE
Storage Method: METAL DRUM
Haz Waste Hauler: 2997 BELSHIRE ENVIRONMENT
Waste Desc: WATER & GASOLINE
Carcinogen: No

Inspection Date: 04/13/10
Waste Item #: 352
Waste Code: 352
Waste Name: ORGANIC SOLIDS (OTHE
Qnty at Inspection: 15
Quantity String: 15
Annual Qty: 65
Annual Qty String: 65
Measurement Unit: LBS
Treatment Method: 999 UNKNOWN
Storage Method: METAL DRUM
Haz Waste Hauler: 2997 BELSHIRE ENVIRONMENT
Waste Desc: FILTER & ABSORBENT
Carcinogen: No

7-ELEVEN FOOD STORE #27771 (Continued) **U003937329**

SAN DIEGO CO. SAM:

Case Number:	H21338-001
Agency:	DEH Site Assessment & Mitigation
Funding:	**LOP - State Fund**
Facility Type:	Drinking Water Aquifer Impacted
Facility Status:	Remedial Investigation
Date:	4/9/2004
Date Began:	4/17/1997

---

27 **SDCTY-GEN SER,SAN YSIDRO COMM** **LUST** **S102428244**
4515 OTAY MESA RD **San Diego Co. HMMD** **N/A**
SAN DIEGO, CA 92173 **SAN DIEGO CO. SAM**

LUST:

Region:	STATE
Global Id:	T0607300688
Latitude:	32.5629895
Longitude:	-117.0384001
Case Type:	LUST Cleanup Site
Status:	Completed - Case Closed
Status Date:	07/09/1993
Lead Agency:	SAN DIEGO COUNTY LOP
Case Worker:	ML
Local Agency:	Not reported
RB Case Number:	9UT1909
LOC Case Number:	H21476-001
File Location:	Local Agency
Potential Media Affect:	Soil
Potential Contaminants of Concern:	Diesel
Site History:	Not reported

Click here to access the California GeoTracker records for this facility:

LUST:

Global Id:	T0607300688
Contact Type:	Regional Board Caseworker
Contact Name:	UNASSIGNED
Organization Name:	SAN DIEGO RWQCB (REGION 9)
Address:	9174 SKY PARK COURT, SUITE 100
City:	SAN DIEGO
Email:	Not reported
Phone Number:	Not reported

LUST:

Global Id:	T0607300688
Action Type:	Other
Date:	01/01/1950
Action:	Leak Discovery
Global Id:	T0607300688
Action Type:	Other
Date:	01/01/1950
Action:	Leak Reported
Global Id:	T0607300688
Action Type:	Other
Date:	01/01/1950

SDCTY-GEN SER,SAN YSIDRO COMM (Continued) **S102428244**

Action: Leak Began

Global Id: T0607300688
Action Type: Other
Date: 01/01/1950
Action: Leak Stopped

Global Id: T0607300688
Action Type: ENFORCEMENT
Date: 02/07/1991
Action: Notice of Responsibility

LUST REG 9:
Region: 9
Status: Case Closed
Case Number: 9UT1909
Local Case: H21476-001
Substance: Diesel
Qty Leaked: Not reported
Abate Method: Excavate and Dispose - remove contaminated soil and dispose in approved site
Local Agency: San Diego
How Found: Other Means
How Stopped: Close Tank
Source: Unknown
Cause: Unknown
Lead Agency: Local Agency
Case Type: Soil only
Date Found: 01/31/1991
Date Stopped: 01/31/1991
Confirm Date: 02/04/1991
Submit Workplan: 2/7/91
Prelim Assess: 12/20/1991
Desc Pollution: Not reported
Remed Plan: / /
Remed Action: Not reported
Began Monitor: Not reported
Release Date: 01/31/1991
Enforce Date: Not reported
Closed Date: 7/1/93
Enforce Type: Not reported
Pilot Program: LOP
Basin Number: 911.12
GW Depth: Not reported
Beneficial Use: Not reported
NPDES Number: Not reported
Priority: Low priority. Priority ranking can change over time.
File Dispn: File discarded, case closed
Interim Remedial Actions: Yes
Cleanup and Abatement order Number: Not reported
Waste Discharge Requirement Number: Not reported

San Diego Co. HMMD:
Facility ID: 121476
Inactive Indicator: Active

SDCTY-GEN SER,SAN YSIDRO COMM (Continued) **S102428244**

Business Code:	Not reported
SIC:	Not reported
Permit Expiration:	Not reported
Owner:	CITY OF SAN DIEGO
2nd Name:	ATTN: CHUCK WHITCHURCH
Mailing Address:	1220 CAMINITO CENTR
Mailing City,St,Zip:	SAN DIEGO, CA 92102
Map Code/Business Plan on File:	Not reported
Corporate Code:	Not reported
Fire Dept District:	San Diego
Census Tract Number:	100.1
EPA ID:	Not reported
Gas Station:	Not reported
Inspection Date:	03/15/94
Reinspection Date:	Not reported
Inspector Name:	LEGACY
Violation Notice Issued:	Not reported
Facility Contact:	CHUCK WHITCHURCH
Delinquent Flag:	Not Delinquent
Last Update:	08/30/10
Last Delinquent Letter:	Not reported
Delinquent Comment:	Not reported
Last Letter Type:	Not reported
Property Owner:	CITY OF SAN DIEGO
Property Address:	Not reported
Property City,St,Zip:	00000
Tank Owner:	CITY OF SAN DIEGO/GEN SEV
Tank Address:	1970 B ST
Tank City,St,Zip:	San Diego, CA 92104
Business Plan Acceptance Date:	Not reported
Reinspection Date Y2K Compatible:	Not reported
Facility Phone:	619-525-8665

HMMD DISCLOSURE INVENTORY:

Item Number:	Not reported
Chemical Name:	Not reported
Case Number:	Not reported
Quantity Stored At One Time:	Not reported
Quantity Stored at One Time:	Not reported
Annual Quantity String:	Not reported
Annual Quantity String:	Not reported
Measurement Units:	Not reported
Carcinogen:	No
1st Hazard Category:	Not reported
2nd Hazard Category:	Not reported

HMMD UNDERGROUND TANKS:

Tank Number:	T001
Tank ID Number:	1
Waste or Product:	500
Tank Contents:	Not reported

Tank Number:	T002
Tank ID Number:	AT2179
Waste or Product:	1000
Tank Contents:	Not reported

SDCTY-GEN SER,SAN YSIDRO COMM (Continued) **S102428244**

HMMD VIOLATIONS:

Inspection Date:	Not reported
Waste Code:	Not reported
Occurrences:	Not reported
Item Number:	Not reported

HMMD WASTE STREAMS:

Inspection Date:	Not reported
Waste Item #:	Not reported
Waste Code:	Not reported
Waste Name:	Not reported
Qnty at Inspection:	Not reported
Quantity String:	Not reported
Annual Qty:	Not reported
Annual Qty String:	Not reported
Measurement Unit:	Not reported
Treatment Method:	Not reported
Storage Method:	Not reported
Haz Waste Hauler:	Not reported
Waste Desc:	Not reported
Carcinogen:	No

SAN DIEGO CO. SAM:

Case Number:	H21476-001
Agency:	DEH Site Assessment & Mitigation
Funding:	**LOP - Federal Fund**
Facility Type:	Soils Only
Facility Status:	Closed Case
Date:	7/9/1993
Date Began:	1/31/1991

---

28 **VISTA TERRACE APT** **HAZNET** **S108224590**
3538 BEYER BLVD **N/A**
SAN YSIDRO, CA 92173

HAZNET:

Year:	2005
Gepaid:	CAC002597238
Contact:	GLORIA SANDOVAL
Telephone:	6194281125
Mailing Name:	Not reported
Mailing Address:	18201 VON KARMAN AVE STE 900
Mailing City,St,Zip:	IRVINE, CA 926121097
Gen County:	San Diego
TSD EPA ID:	CAD009007626
TSD County:	Los Angeles
Waste Category:	Asbestos containing waste
Disposal Method:	D80
Tons:	4.71
Facility County:	Not reported

29 SDCTY-COMMUNICATIONS SAN YSIDR — **San Diego Co. HMMD** — **S106879565**
4350 OTAY MESA RD — **N/A**
SAN DIEGO, CA 92173

San Diego Co. HMMD:

Facility ID:	204019
Inactive Indicator:	Active
Business Code:	6HK18
SIC:	Not reported
Permit Expiration:	Not reported
Owner:	CITY OF SAN DIEGO
2nd Name:	Not reported
Mailing Address:	1220 CAMINITO CENTRO
Mailing City,St,Zip:	SAN DIEGO, CA 92102
Map Code/Business Plan on File:	Not reported
Corporate Code:	Not reported
Fire Dept District:	San Diego
Census Tract Number:	100.1
EPA ID:	Not reported
Gas Station:	Not reported
Inspection Date:	09/11/08
Reinspection Date:	Not reported
Inspector Name:	MMALONZO
Violation Notice Issued:	Not reported
Facility Contact:	LUKE GOODRICH
Delinquent Flag:	Not Delinquent
Last Update:	08/30/10
Last Delinquent Letter:	Not reported
Delinquent Comment:	Not reported
Last Letter Type:	Not reported
Property Owner:	SAN YSIDRO SCHOOL DISTRICT
Property Address:	Not reported
Property City,St,Zip:	00000
Tank Owner:	Not reported
Tank Address:	Not reported
Tank City,St,Zip:	Not reported
Business Plan Acceptance Date:	Not reported
Reinspection Date Y2K Compatible:	09/11/10
Facility Phone:	619-525-8650

HMMD DISCLOSURE INVENTORY:

Item Number:	PRO
Chemical Name:	PROPANE
Case Number:	74-98-6
Quantity Stored At One Time:	Not reported
Quantity Stored at One Time:	Not reported
Annual Quantity String:	Not reported
Annual Quantity String:	Not reported
Measurement Units:	Not reported
Carcinogen:	No
1st Hazard Category:	FIRE
2nd Hazard Category:	PRESSURE RELEASE

HMMD UNDERGROUND TANKS:

Tank Number:	Not reported
Tank ID Number:	Not reported
Waste or Product:	Not reported
Tank Contents:	Not reported

SDCTY-COMMUNICATIONS SAN YSIDR (Continued) **S106879565**

HMMD VIOLATIONS:

Inspection Date:	09/02/04
Waste Code:	Not reported
Occurrences:	Not reported
Item Number:	0291

HMMD WASTE STREAMS:

Inspection Date:	Not reported
Waste Item #:	Not reported
Waste Code:	Not reported
Waste Name:	Not reported
Qnty at Inspection:	Not reported
Quantity String:	Not reported
Annual Qty:	Not reported
Annual Qty String:	Not reported
Measurement Unit:	Not reported
Treatment Method:	Not reported
Storage Method:	Not reported
Haz Waste Hauler:	Not reported
Waste Desc:	Not reported
Carcinogen:	No

---

29 **SAN YSIDRO SD**
4350 OTAY MESA RD
SAN YSIDRO, CA 92173

FTTS **1004442760**
HIST FTTS **N/A**
FINDS
NPDES
WDS

FTTS INSP:

Inspection Number:	19880203R0901 1
Region:	09
Inspection Date:	02/03/88
Inspector:	CARTWRIGHT
Violation occurred:	Yes
Investigation Type:	Section 6 Asbestos SEE Conducted
Investigation Reason:	For Cause, Follow-Up
Legislation Code:	TSCA
Facility Function:	User

HIST FTTS INSP:

Inspection Number:	19880203R0901 1
Region:	09
Inspection Date:	Not reported
Inspector:	CARTWRIGHT
Violation occurred:	Yes
Investigation Type:	Section 6 Asbestos SEE Conducted
Investigation Reason:	For Cause, Follow-Up
Legislation Code:	TSCA
Facility Function:	User

FINDS:

Registry ID: 110011660167

SAN YSIDRO SD (Continued) **1004442760**

Environmental Interest/Information System

NCDB (National Compliance Data Base) supports implementation of the Federal Insecticide, Fungicide, and Rodenticide Act (FIFRA) and the Toxic Substances Control Act (TSCA). The system tracks inspections in regions and states with cooperative agreements, enforcement actions, and settlements.

NPDES:

Npdes Number:	CAS000001
Facility Status:	Active
Agency Id:	Not reported
Region:	9
Regulatory Measure Id:	218883
Order No:	97-03-DWQ
Regulatory Measure Type:	Enrollee
Place Id:	Not reported
WDID:	9 37I017905
Program Type:	Industrial
Adoption Date Of Regulatory Measure:	Not reported
Effective Date Of Regulatory Measure:	03/11/2003
Expiration Date Of Regulatory Measure:	Not reported
Termination Date Of Regulatory Measure:	Not reported
Discharge Name:	San Ysidro School District
Discharge Address:	4350 Otay Mesa Rd
Discharge City:	San Ysidro
Discharge State:	California
Discharge Zip:	92173

CA WDS:

Facility ID:	San Diego 37I017905
Facility Type:	Industrial - Facility that treats and/or disposes of liquid or semisolid wastes from any servicing, producing, manufacturing or processing operation of whatever nature, including mining, gravel washing, geothermal operations, air conditioning, ship building and repairing, oil production, storage and disposal operations, water pumping.
Facility Status:	Active - Any facility with a continuous or seasonal discharge that is under Waste Discharge Requirements.
NPDES Number:	CAS000001 The 1st 2 characters designate the state. The remaining 7 are assigned by the Regional Board
Subregion:	9
Facility Telephone:	6194284476
Facility Contact:	LINN JOHN E
Agency Name:	SAN YSIDRO SCH DIST
Agency Address:	4350 Otay Mesa Rd
Agency City,St,Zip:	San Ysidro 921731685
Agency Contact:	GOAD JACK
Agency Telephone:	6194284476
Agency Type:	?
SIC Code:	0
SIC Code 2:	Not reported
Primary Waste:	Not reported
Primary Waste Type:	Not reported
Secondary Waste:	Not reported
Secondary Waste Type:	Not reported

SAN YSIDRO SD (Continued) **1004442760**

Design Flow:	0
Baseline Flow:	0
Reclamation:	Not reported
POTW:	Not reported
Treat To Water:	Minor Threat to Water Quality. A violation of a regional board order should cause a relatively minor impairment of beneficial uses compared to a major or minor threat. Not: All nurds without a TTWQ will be considered a minor threat to water quality unless coded at a higher Level. A Zero (0) may be used to code those NURDS that are found to represent no threat to water quality.
Complexity:	Category C - Facilities having no waste treatment systems, such as cooling water dischargers or thosewho must comply through best management practices, facilities with passive waste treatment and disposal systems, such as septic systems with subsurface disposal, or dischargers having waste storage systems with land disposal such as dairy waste ponds.

---

29 **SAN YSIDRO SCHOOL DISTRICT** **HAZNET** **S110373912**
4350 OTAY MESA RD. **N/A**
SAN YSIDRO, CA 92173

HAZNET:

Year:	2010
Gepaid:	CAL000310121
Contact:	M DURAZO, DIR OF MAIN & OPTNS
Telephone:	6194284476
Mailing Name:	Not reported
Mailing Address:	4350 OTAY MESA RD
Mailing City,St,Zip:	SAN YSIDRO, CA 921731617
Gen County:	Not reported
TSD EPA ID:	CAD981696420
TSD County:	Not reported
Waste Category:	Other organic solids
Disposal Method:	STORAGE, BULKING, AND/OR TRANSFER OFF SITE--NO TREATMENT/REOVERY (H010-H129) OR (H131-H135)
Tons:	0.15
Facility County:	San Diego

Year:	2009
Gepaid:	CAL000310121
Contact:	M DURAZO, DIR OF MAIN & OPTNS
Telephone:	6194284476
Mailing Name:	Not reported
Mailing Address:	4350 OTAY MESA RD
Mailing City,St,Zip:	SAN YSIDRO, CA 921731617
Gen County:	San Diego
TSD EPA ID:	CAD028409019
TSD County:	Los Angeles
Waste Category:	Other inorganic solid waste
Disposal Method:	STORAGE, BULKING, AND/OR TRANSFER OFF SITE--NO TREATMENT/REOVERY (H010-H129) OR (H131-H135)
Tons:	0.015
Facility County:	San Diego

29 **SAN YSIDRO SCHOOL DISTRICT** **HAZNET** **S103986554**
4350 OATAY MESA RD **N/A**
SAN YSIDRO, CA 92173

HAZNET:

Year:	1996
Gepaid:	CAC001201792
Contact:	SAN YSIDRO SD
Telephone:	0000000000
Mailing Name:	Not reported
Mailing Address:	4350 OATAY MESA RD
Mailing City,St,Zip:	SAN YSIDRO, CA 921730000
Gen County:	San Diego
TSD EPA ID:	AZD983473539
TSD County:	99
Waste Category:	Polychlorinated biphenyls and material containing PCBs
Disposal Method:	R01
Tons:	1.6023
Facility County:	San Diego

Year:	1996
Gepaid:	CAC001201792
Contact:	SAN YSIDRO SD
Telephone:	0000000000
Mailing Name:	Not reported
Mailing Address:	4350 OATAY MESA RD
Mailing City,St,Zip:	SAN YSIDRO, CA 921730000
Gen County:	San Diego
TSD EPA ID:	AZ0000337360
TSD County:	99
Waste Category:	Polychlorinated biphenyls and material containing PCBs
Disposal Method:	R01
Tons:	.8265
Facility County:	San Diego

Year:	1995
Gepaid:	CAC001201792
Contact:	SAN YSIDRO SD
Telephone:	0000000000
Mailing Name:	Not reported
Mailing Address:	4350 OATAY MESA RD
Mailing City,St,Zip:	SAN YSIDRO, CA 921730000
Gen County:	San Diego
TSD EPA ID:	AZD983473539
TSD County:	99
Waste Category:	Not reported
Disposal Method:	R01
Tons:	4.1325
Facility County:	San Diego

29 **CHMIRS** **S109039287**
N/A

4350 OTAY MESA ROAD
SAN DIEGO, CA 92123

CHMIRS:

OES Incident Number:	07-2512
OES notification:	4/24/2007 08:09:11 PM
OES Date:	Not reported
OES Time:	Not reported
Incident Date:	Not reported
Date Completed:	**Not reported**
Property Use:	Not reported
Agency Id Number:	Not reported
Agency Incident Number:	Not reported
Time Notified:	Not reported
Time Completed:	Not reported
Surrounding Area:	Not reported
Estimated Temperature:	Not reported
Property Management:	Not reported
Special Studies 1:	Not reported
Special Studies 2:	Not reported
Special Studies 3:	Not reported
Special Studies 4:	Not reported
Special Studies 5:	Not reported
Special Studies 6:	Not reported
More Than Two Substances Involved?:	Not reported
Resp Agncy Personel # Of Decontaminated:	Not reported
Responding Agency Personel # Of Injuries:	Not reported
Responding Agency Personel # Of Fatalities:	Not reported
Others Number Of Decontaminated:	Not reported
Others Number Of Injuries:	Not reported
Others Number Of Fatalities:	Not reported
Vehicle Make/year:	Not reported
Vehicle License Number:	Not reported
Vehicle State:	Not reported
Vehicle Id Number:	Not reported
CA/DOT/PUC/ICC Number:	Not reported
Company Name:	Not reported
Reporting Officer Name/ID:	Not reported
Report Date:	Not reported
Comments:	Not reported
Facility Telephone:	Not reported
Waterway Involved:	Not reported
Waterway:	Not reported
Spill Site:	Not reported
Cleanup By:	Reporting Party
Containment:	Not reported
What Happened:	Not reported
Type:	Not reported
Measure:	Not reported
Other:	Not reported
Date/Time:	Not reported
Year:	2007
Agency:	Metropolitan Waste Water Collection
Incident Date:	4/23/2007 12:00:00 AM
Admin Agency:	San Diego County Health Services Dept.
Amount:	Not reported
Contained:	Yes
Site Type:	Residence

(Continued) **S109039287**

E Date:	Not reported
Substance:	Sewage
Quantity Released:	Not reported
BBLS:	0
Cups:	0
CUFT:	0
Gallons:	53100
Grams:	0
Pounds:	0
Liters:	0
Ounces:	0
Pints:	0
Quarts:	0
Sheen:	0
Tons:	0
Unknown:	0
Evacuations:	0
Number of Injuries:	0
Number of Fatalities:	0
Description:	RP States: Debris and grease blocked a 10 inch PVC pipe. Collected 6000 gallons and by pass pumps in use.

---

30 **Notify 65** **S100178354**
N/A

1908 ORA VISTA ROAD
SAN DIEGO, CA 92154

Notify 65:

Date Reported:	Not reported
Staff Initials:	Not reported
Board File Number:	Not reported
Facility Type:	Not reported
Discharge Date:	Not reported
Incident Description:	92154-4264

---

31 **76 STATION #6412** **LUST** **S104735654**
1221 SAN YSIDRO BLVD **N/A**
SAN DIEGO, CA

LUST REG 9:

Region:	9
Status:	Preliminary site assessment workplan submitted
Case Number:	9UT4077
Local Case:	H05847-001
Substance:	0
Qty Leaked:	Not reported
Abate Method:	Not reported
Local Agency:	San Diego
How Found:	Other Means
How Stopped:	Other Means
Source:	Other Source
Cause:	Unknown
Lead Agency:	Local Agency
Case Type:	Soil only
Date Found:	03/17/2000
Date Stopped:	/ /
Confirm Date:	/ /

76 STATION #6412 (Continued) **S104735654**

Submit Workplan: 8/14/00
Prelim Assess: / /
Desc Pollution: Not reported
Remed Plan: / /
Remed Action: Not reported
Began Monitor: Not reported
Release Date: 03/17/2000
Enforce Date: Not reported
Closed Date: Not reported
Enforce Type: Not reported
Pilot Program: LOP
Basin Number: 911.11
GW Depth: Not reported
Beneficial Use: MUNBU
NPDES Number: Not reported
Priority: Low priority. Priority ranking can change over time.
File Dispn: Administratively opened on database, however no file physically exists
Interim Remedial Actions: Not reported
Cleanup and Abatement order Number: Not reported
Waste Discharge Requirement Number: Not reported

---

32 **1X ANGEL FERNANDEZ** **HAZNET** **S102796485**
2004 SAN YSIDRO **N/A**
SAN YSIDRO, CA 92173

HAZNET:
Year: 1994
Gepaid: CAC000902072
Contact: Not reported
Telephone: 0000000000
Mailing Name: Not reported
Mailing Address: 2004 SAN YSIDRO
Mailing City,St,Zip: SAN YSIDRO, CA 921730000
Gen County: San Diego
TSD EPA ID: CAT080013352
TSD County: Los Angeles
Waste Category: Aqueous solution with total organic residues less than 10 percent
Disposal Method: R01
Tons: .3753
Facility County: San Diego

Year: 1994
Gepaid: CAC000902072
Contact: Not reported
Telephone: 0000000000
Mailing Name: Not reported
Mailing Address: 2004 SAN YSIDRO
Mailing City,St,Zip: SAN YSIDRO, CA 921730000
Gen County: San Diego
TSD EPA ID: CAD028409019
TSD County: Los Angeles
Waste Category: Aqueous solution with total organic residues less than 10 percent
Disposal Method: T01
Tons: 1.1676
Facility County: San Diego

33 PACIFIC BELL — **San Diego Co. HMMD** — **S104756927**
4310 OTAY MESA RD — **N/A**
SAN DIEGO, CA 92173

San Diego Co. HMMD:

Facility ID:	138638
Inactive Indicator:	Active
Business Code:	6HK20
SIC:	Not reported
Permit Expiration:	Not reported
Owner:	PACIFIC BELL
2nd Name:	C/O ENV MGMT RM 3E000T
Mailing Address:	PO BOX 5095
Mailing City,St,Zip:	SAN RAMON, CA 94583
Map Code/Business Plan on File:	Not reported
Corporate Code:	Not reported
Fire Dept District:	San Diego
Census Tract Number:	100.1
EPA ID:	Not reported
Gas Station:	Not reported
Inspection Date:	01/05/00
Reinspection Date:	Not reported
Inspector Name:	LEGACY
Violation Notice Issued:	Not reported
Facility Contact:	Not reported
Delinquent Flag:	Not Delinquent
Last Update:	08/30/10
Last Delinquent Letter:	Not reported
Delinquent Comment:	Not reported
Last Letter Type:	Not reported
Property Owner:	SAN YSIDRO SCHOOL DISTRICT
Property Address:	Not reported
Property City,St,Zip:	00000
Tank Owner:	Not reported
Tank Address:	Not reported
Tank City,St,Zip:	Not reported
Business Plan Acceptance Date:	Not reported
Reinspection Date Y2K Compatible:	Not reported
Facility Phone:	Not reported

HMMD DISCLOSURE INVENTORY:

Item Number:	Not reported
Chemical Name:	Not reported
Case Number:	Not reported
Quantity Stored At One Time:	Not reported
Quantity Stored at One Time:	Not reported
Annual Quantity String:	Not reported
Annual Quantity String:	Not reported
Measurement Units:	Not reported
Carcinogen:	No
1st Hazard Category:	Not reported
2nd Hazard Category:	Not reported

HMMD UNDERGROUND TANKS:

Tank Number:	Not reported
Tank ID Number:	Not reported
Waste or Product:	Not reported
Tank Contents:	Not reported

PACIFIC BELL (Continued) **S104756927**

HMMD VIOLATIONS:

Inspection Date:	Not reported
Waste Code:	Not reported
Occurrences:	Not reported
Item Number:	Not reported

HMMD WASTE STREAMS:

Inspection Date:	Not reported
Waste Item #:	Not reported
Waste Code:	Not reported
Waste Name:	Not reported
Qnty at Inspection:	Not reported
Quantity String:	Not reported
Annual Qty:	Not reported
Annual Qty String:	Not reported
Measurement Unit:	Not reported
Treatment Method:	Not reported
Storage Method:	Not reported
Haz Waste Hauler:	Not reported
Waste Desc:	Not reported
Carcinogen:	No

---

33 **SD CNTY RCS SAN YSIDRO VIEW PA** **San Diego Co. HMMD** **S106879730**
4515 OTAY MESA RD **N/A**
SAN YSIDRO, CA 92173

San Diego Co. HMMD:

Facility ID:	204438
Inactive Indicator:	Active
Business Code:	6HK18
SIC:	Not reported
Permit Expiration:	Not reported
Owner:	COUNTY OF SAN DIEGO, RCS
2nd Name:	ATTN: MIKE DICK-GENERAL SERVIC
Mailing Address:	5555 OVERLAND AV, BL
Mailing City,St,Zip:	San Diego, CA 92123
Map Code/Business Plan on File:	Not reported
Corporate Code:	Not reported
Fire Dept District:	San Diego
Census Tract Number:	100.1
EPA ID:	Not reported
Gas Station:	Not reported
Inspection Date:	12/10/08
Reinspection Date:	Not reported
Inspector Name:	JPEARSON
Violation Notice Issued:	Not reported
Facility Contact:	DANIEL LISLE/ TELECOM TECH II
Delinquent Flag:	Not Delinquent
Last Update:	08/30/10
Last Delinquent Letter:	Not reported
Delinquent Comment:	Not reported
Last Letter Type:	Not reported
Property Owner:	CITY OF SAN DIEGO
Property Address:	Not reported
Property City,St,Zip:	00000
Tank Owner:	Not reported

SD CNTY RCS SAN YSIDRO VIEW PA (Continued) **S106879730**

Tank Address: Not reported
Tank City,St,Zip: Not reported
Business Plan Acceptance Date: Not reported
Reinspection Date Y2K Compatible: 12/10/10
Facility Phone: 858-495-5460

HMMD DISCLOSURE INVENTORY:
Item Number: PRO
Chemical Name: PROPANE
Case Number: 68476-85-7
Quantity Stored At One Time: Not reported
Quantity Stored at One Time: Not reported
Annual Quantity String: Not reported
Annual Quantity String: Not reported
Measurement Units: Not reported
Carcinogen: No
1st Hazard Category: FIRE
2nd Hazard Category: PRESSURE RELEASE

HMMD UNDERGROUND TANKS:
Tank Number: Not reported
Tank ID Number: Not reported
Waste or Product: Not reported
Tank Contents: Not reported

HMMD VIOLATIONS:
Inspection Date: 11/18/04
Waste Code: Not reported
Occurrences: Not reported
Item Number: 2688

Inspection Date: 11/18/04
Waste Code: Not reported
Occurrences: Not reported
Item Number: 2689

HMMD WASTE STREAMS:
Inspection Date: Not reported
Waste Item #: Not reported
Waste Code: Not reported
Waste Name: Not reported
Qnty at Inspection: Not reported
Quantity String: Not reported
Annual Qty: Not reported
Annual Qty String: Not reported
Measurement Unit: Not reported
Treatment Method: Not reported
Storage Method: Not reported
Haz Waste Hauler: Not reported
Waste Desc: Not reported
Carcinogen: No

33 **COMMUNICATIONS TOWERS- SD** **HIST CORTESE** **S104749879**
4515 OTAY MESA **N/A**
SAN DEIGO, CA 92073

CORTESE:

Region:	CORTESE
Facility County Code:	37
Reg By:	LTNKA
Reg Id:	9UT1909

---

34 **VILLA NUEVA APARTMENT** **HAZNET** **S111076665**
3604 BEYER BLVD **N/A**
SAN YSIDRO, CA 92173

HAZNET:

Year:	2010
Gepaid:	CAC002649770
Contact:	AUSTIN BECKER
Telephone:	9498239112
Mailing Name:	Not reported
Mailing Address:	3604 BEYER BLVD
Mailing City,St,Zip:	SAN YSIDRO, CA 92173
Gen County:	Not reported
TSD EPA ID:	CAD009007626
TSD County:	Not reported
Waste Category:	Asbestos containing waste
Disposal Method:	LANDFILL OR SURFACE IMPOUNDMENT THAT WILL BE CLOSED AS LANDFILL(TO INCLUDE ON-SITE TREATMENT AND/OR STABILIZATION)
Tons:	32
Facility County:	San Diego

---

34 **STEADFAST COMPANIES** **HAZNET** **S109432060**
3604 BEYER BLVD **N/A**
SAN DIEGO, CA 92154

HAZNET:

Year:	2008
Gepaid:	CAC002623914
Contact:	MIKE JUAREZ
Telephone:	9498520700
Mailing Name:	Not reported
Mailing Address:	4343 VON KARMAN AVE
Mailing City,St,Zip:	NEWPORT BEACH, CA 92660
Gen County:	San Diego
TSD EPA ID:	AZC950823111
TSD County:	99
Waste Category:	Asbestos containing waste
Disposal Method:	LANDFILL OR SURFACE IMPOUNDMENT THAT WILL BE CLOSED AS LANDFILL(TO INCLUDE ON-SITE TREATMENT AND/OR STABILIZATION)
Tons:	11.6
Facility County:	San Diego

Year:	2008
Gepaid:	CAC002623914
Contact:	MIKE JUAREZ
Telephone:	9498520700
Mailing Name:	Not reported
Mailing Address:	4343 VON KARMAN AVE

STEADFAST COMPANIES (Continued) **S109432060**

Mailing City,St,Zip: NEWPORT BEACH, CA 92660
Gen County: San Diego
TSD EPA ID: CAD009007626
TSD County: Los Angeles
Waste Category: Asbestos containing waste
Disposal Method: LANDFILL OR SURFACE IMPOUNDMENT THAT WILL BE CLOSED AS LANDFILL(TO INCLUDE ON-SITE TREATMENT AND/OR STABILIZATION)
Tons: 0.8
Facility County: San Diego

Year: 2007
Gepaid: CAC002623914
Contact: MIKE JUAREZ
Telephone: 9498520700
Mailing Name: Not reported
Mailing Address: 4343 VON KARMAN AVE
Mailing City,St,Zip: NEWPORT BEACH, CA 92660
Gen County: San Diego
TSD EPA ID: AZC950823111
TSD County: 99
Waste Category: Asbestos containing waste
Disposal Method: LANDFILL OR SURFACE IMPOUNDMENT THAT WILL BE CLOSED AS LANDFILL(TO INCLUDE ON-SITE TREATMENT AND/OR STABILIZATION)
Tons: 4.4
Facility County: San Diego

---

35 **LA MIRADA ELEMENTARY** **FINDS** **1008251826**
222 AVENIDA DE LA MADRID **N/A**
SAN YSIDRO, CA 92173

FINDS:

Registry ID: 110036866326

Environmental Interest/Information System
NCES (National Center for Education Statistics) is the primary federal entity for collecting and analyzing data related to education in the United States and other nations and the institute of education sciences.

---

35 **LA MIRADA JOINT USE IMPROVEMENTS** **NPDES** **S111215295**
222 AVENIDA DE LA MADRID **N/A**
SAN DIEGO, CA 92173

NPDES:
Npdes Number: CAS000002
Facility Status: Terminated
Agency Id: Not reported
Region: 9
Regulatory Measure Id: 350092
Order No: 2009-0009-DWQ
Regulatory Measure Type: Enrollee
Place Id: Not reported
WDID: 9 37C353043
Program Type: Construction

LA MIRADA JOINT USE IMPROVEMENTS (Continued) **S111215295**

Adoption Date Of Regulatory Measure:	Not reported
Effective Date Of Regulatory Measure:	08/18/2008
Expiration Date Of Regulatory Measure:	Not reported
Termination Date Of Regulatory Measure:	09/10/2009
Discharge Name:	San Diego City Engineering & Capital Projects AE&P
Discharge Address:	600 B St Ste 800 MS 908A
Discharge City:	San Diego
Discharge State:	California
Discharge Zip:	92101

---

36 **SMYTHE ELEMENTARY** **FINDS** **1008276812**
1880 SMYTHE ST. **N/A**
SAN YSIDRO, CA 92173

FINDS:

Registry ID: 110021692220

Environmental Interest/Information System

US Geographic Names Information System (GNIS) is the official vehicle for geographic names used by the federal government and the source for applying geographic names to federal maps and other printed and electronic documents.

NCES (National Center for Education Statistics) is the primary federal entity for collecting and analyzing data related to education in the United States and other nations and the institute of education sciences.

---

37 **CHMIRS** **S105654495**
1897 VIA ENCATADORAS **N/A**
SAN DIEGO, CA 92123

CHMIRS:

OES Incident Number:	98-4104
OES notification:	9/7/199805:09:56 PM
OES Date:	Not reported
OES Time:	Not reported
Incident Date:	Not reported
Date Completed:	**Not reported**
Property Use:	Not reported
Agency Id Number:	Not reported
Agency Incident Number:	Not reported
Time Notified:	Not reported
Time Completed:	Not reported
Surrounding Area:	Not reported
Estimated Temperature:	Not reported
Property Management:	Not reported
Special Studies 1:	Not reported
Special Studies 2:	Not reported
Special Studies 3:	Not reported
Special Studies 4:	Not reported
Special Studies 5:	Not reported
Special Studies 6:	Not reported
More Than Two Substances Involved?:	Not reported

(Continued) **S105654495**

Resp Agncy Personel # Of Decontaminated:	Not reported
Responding Agency Personel # Of Injuries:	Not reported
Responding Agency Personel # Of Fatalities:	Not reported
Others Number Of Decontaminated:	Not reported
Others Number Of Injuries:	Not reported
Others Number Of Fatalities:	Not reported
Vehicle Make/year:	Not reported
Vehicle License Number:	Not reported
Vehicle State:	Not reported
Vehicle Id Number:	Not reported
CA/DOT/PUC/ICC Number:	Not reported
Company Name:	Not reported
Reporting Officer Name/ID:	Not reported
Report Date:	Not reported
Comments:	Not reported
Facility Telephone:	Not reported
Waterway Involved:	Yes
Waterway:	storm drain
Spill Site:	Not reported
Cleanup By:	none
Containment:	Not reported
What Happened:	Not reported
Type:	Not reported
Measure:	Not reported
Other:	Not reported
Date/Time:	Not reported
Year:	1998
Agency:	City of San Diego
Incident Date:	9/7/199812:00:00 AM
Admin Agency:	San Diego County Health Services Dept.
Amount:	Not reported
Contained:	Yes
Site Type:	Residence
E Date:	Not reported
Substance:	sewage
Quantity Released:	Not reported
BBLS:	0
Cups:	0
CUFT:	0
Gallons:	900
Grams:	0
Pounds:	0
Liters:	0
Ounces:	0
Pints:	0
Quarts:	0
Sheen:	0
Tons:	0
Unknown:	0
Evacuations:	0
Number of Injuries:	0
Number of Fatalities:	0
Description:	Residential grease stoppage - caused sewage to leak into a natural and concrete storm drain. No clean-up - contained to the storm drain system.

38 **HER-ARV INC** **HAZNET** **S106087778**
3516 VISTA LN **N/A**
SAN YSIDRO, CA 92173

HAZNET:

Year:	2002
Gepaid:	CAC002553267
Contact:	EDGAR HERRERA/PRES
Telephone:	6195200272
Mailing Name:	Not reported
Mailing Address:	417 3RD AVE
Mailing City,St,Zip:	CHULA VISTA, CA 91910
Gen County:	San Diego
TSD EPA ID:	Not reported
TSD County:	Los Angeles
Waste Category:	Aqueous solution with total organic residues less than 10 percent
Disposal Method:	R01
Tons:	0.62
Facility County:	Not reported

---

39 **LA PACIFICA R.V. PARK** **San Diego Co. HMMD** **S106062680**
1010 SAN YSIDRO BLVD **N/A**
SAN YSIDRO, CA 92173

San Diego Co. HMMD:

Facility ID:	128527
Inactive Indicator:	Active
Business Code:	6HK18
SIC:	Not reported
Permit Expiration:	Not reported
Owner:	JOHN SACHS, INC.
2nd Name:	R/A SNYDER PROPERTIES, INC.
Mailing Address:	2399 S CAMINO DEL RI
Mailing City,St,Zip:	SAN DIEGO, CA 92108
Map Code/Business Plan on File:	Not reported
Corporate Code:	Not reported
Fire Dept District:	San Diego
Census Tract Number:	101.1
EPA ID:	Not reported
Gas Station:	Not reported
Inspection Date:	12/03/02
Reinspection Date:	Not reported
Inspector Name:	RLOPEZ
Violation Notice Issued:	Not reported
Facility Contact:	DIANE HORSTMAN
Delinquent Flag:	Not Delinquent
Last Update:	08/30/10
Last Delinquent Letter:	Not reported
Delinquent Comment:	Not reported
Last Letter Type:	Not reported
Property Owner:	LA PACIFICA L L C
Property Address:	301 E 17TH ST 208
Property City,St,Zip:	COSTA MESA, CA 92627
Tank Owner:	Not reported
Tank Address:	Not reported
Tank City,St,Zip:	Not reported
Business Plan Acceptance Date:	Not reported
Reinspection Date Y2K Compatible:	Not reported
Facility Phone:	619-428-4411

LA PACIFICA R.V. PARK (Continued) **S106062680**

HMMD DISCLOSURE INVENTORY:

Item Number:	Not reported
Chemical Name:	Not reported
Case Number:	Not reported
Quantity Stored At One Time:	Not reported
Quantity Stored at One Time:	Not reported
Annual Quantity String:	Not reported
Annual Quantity String:	Not reported
Measurement Units:	Not reported
Carcinogen:	No
1st Hazard Category:	Not reported
2nd Hazard Category:	Not reported

HMMD UNDERGROUND TANKS:

Tank Number:	Not reported
Tank ID Number:	Not reported
Waste or Product:	Not reported
Tank Contents:	Not reported

HMMD VIOLATIONS:

Inspection Date:	12/04/00
Waste Code:	Not reported
Occurrences:	Not reported
Item Number:	5911
Inspection Date:	06/03/96
Waste Code:	Not reported
Occurrences:	Not reported
Item Number:	0303
Inspection Date:	06/03/96
Waste Code:	Not reported
Occurrences:	Not reported
Item Number:	0304

HMMD WASTE STREAMS:

Inspection Date:	Not reported
Waste Item #:	Not reported
Waste Code:	Not reported
Waste Name:	Not reported
Qnty at Inspection:	Not reported
Quantity String:	Not reported
Annual Qty:	Not reported
Annual Qty String:	Not reported
Measurement Unit:	Not reported
Treatment Method:	Not reported
Storage Method:	Not reported
Haz Waste Hauler:	Not reported
Waste Desc:	Not reported
Carcinogen:	No

Facility ID:	203912
Inactive Indicator:	Active
Business Code:	6HK18

LA PACIFICA R.V. PARK (Continued) **S106062680**

SIC:	Not reported
Permit Expiration:	Not reported
Owner:	MICHAEL POOLOS
2nd Name:	R/A SNYDER PROPERTIES, INC.
Mailing Address:	2399 S CAMINO DEL RI
Mailing City,St,Zip:	SAN DIEGO, CA 92108
Map Code/Business Plan on File:	Not reported
Corporate Code:	Not reported
Fire Dept District:	San Diego
Census Tract Number:	101.1
EPA ID:	Not reported
Gas Station:	Not reported
Inspection Date:	09/13/06
Reinspection Date:	Not reported
Inspector Name:	AQUECAN
Violation Notice Issued:	Not reported
Facility Contact:	Not reported
Delinquent Flag:	Not Delinquent
Last Update:	08/30/10
Last Delinquent Letter:	Not reported
Delinquent Comment:	Not reported
Last Letter Type:	Not reported
Property Owner:	LA PACIFICA L L C
Property Address:	301 E 17TH ST 208
Property City,St,Zip:	COSTA MESA, CA 92627
Tank Owner:	Not reported
Tank Address:	Not reported
Tank City,St,Zip:	Not reported
Business Plan Acceptance Date:	Not reported
Reinspection Date Y2K Compatible:	Not reported
Facility Phone:	619-428-4411

HMMD DISCLOSURE INVENTORY:

Item Number:	Not reported
Chemical Name:	Not reported
Case Number:	Not reported
Quantity Stored At One Time:	Not reported
Quantity Stored at One Time:	Not reported
Annual Quantity String:	Not reported
Annual Quantity String:	Not reported
Measurement Units:	Not reported
Carcinogen:	No
1st Hazard Category:	Not reported
2nd Hazard Category:	Not reported

HMMD UNDERGROUND TANKS:

Tank Number:	Not reported
Tank ID Number:	Not reported
Waste or Product:	Not reported
Tank Contents:	Not reported

HMMD VIOLATIONS:

Inspection Date:	Not reported
Waste Code:	Not reported
Occurrences:	Not reported
Item Number:	Not reported

LA PACIFICA R.V. PARK (Continued) **S106062680**

HMMD WASTE STREAMS:

Inspection Date:	Not reported
Waste Item #:	Not reported
Waste Code:	Not reported
Waste Name:	Not reported
Qnty at Inspection:	Not reported
Quantity String:	Not reported
Annual Qty:	Not reported
Annual Qty String:	Not reported
Measurement Unit:	Not reported
Treatment Method:	Not reported
Storage Method:	Not reported
Haz Waste Hauler:	Not reported
Waste Desc:	Not reported
Carcinogen:	No

---

40 **VERBENA FAMILY APARTMENTS** **NPDES** **S110737164**
3774 BEYER BLVD **N/A**
SAN DIEGO, CA 92173

NPDES:

Npdes Number:	CAS000002
Facility Status:	Terminated
Agency Id:	Not reported
Region:	9
Regulatory Measure Id:	400963
Order No:	2009-0009-DWQ
Regulatory Measure Type:	Enrollee
Place Id:	Not reported
WDID:	9 37C356818
Program Type:	Construction
Adoption Date Of Regulatory Measure:	Not reported
Effective Date Of Regulatory Measure:	12/01/2009
Expiration Date Of Regulatory Measure:	Not reported
Termination Date Of Regulatory Measure:	08/24/2011
Discharge Name:	Verbenan San Ysidro LP
Discharge Address:	5993 Avenida Encinas Ste 100
Discharge City:	Carlsbad
Discharge State:	California
Discharge Zip:	92008

---

40 **US BORDER PATROL GAR. & MAINT** **UST** **U003942814**
3752 BEYER BLVD **N/A**
SAN YSIDRO, CA 92173

UST:

Facility ID:	18743
Latitude:	32.56114
Longitude:	-117.05312

40 SAN YSIDRO BORDER PATROL STATION — **FINDS** — **1010014591**
3752 BEYER BLVD. — **N/A**
SAN YSIDRO, CA 92173

FINDS:

Registry ID: 110028288118

Environmental Interest/Information System
CERCLIS (Comprehensive Environmental Response, Compensation, and Liability Information System) is the Superfund database that is used to support management in all phases of the Superfund program. The system contains information on all aspects of hazardous waste sites, including an inventory of sites, planned and actual site activities, and financial information.

---

40 USDOJ INS BORDER PATROL — **RCRA-SQG, FINDS, HAZNET** — **1000105069**
3752 BEYER BLVD — **CA0151590221**
SAN YSIDRO, CA 92173

RCRA-SQG:

Date form received by agency:	09/15/1986
Facility name:	USDOJ INS BORDER PATROL
Facility address:	3752 BEYER BLVD SAN YSIDRO, CA 92173
EPA ID:	CA0151590221
Mailing address:	P O BOX 73022 SAN YSIDRO, CA 92073
Contact:	ENVIRONMENTAL MANAGER
Contact address:	3752 BEYER BLVD SAN YSIDRO, CA 92073
Contact country:	US
Contact telephone:	(619) 428-7219
Contact email:	Not reported
EPA Region:	09
Classification:	Small Small Quantity Generator
Description:	Handler: generates more than 100 and less than 1000 kg of hazardous waste during any calendar month and accumulates less than 6000 kg of hazardous waste at any time; or generates 100 kg or less of hazardous waste during any calendar month, and accumulates more than 1000 kg of hazardous waste at any time

Owner/Operator Summary:

Owner/operator name:	NOT REQUIRED
Owner/operator address:	NOT REQUIRED NOT REQUIRED, ME 99999
Owner/operator country:	Not reported
Owner/operator telephone:	(415) 555-1212
Legal status:	Federal
Owner/Operator Type:	Operator
Owner/Op start date:	Not reported
Owner/Op end date:	Not reported
Owner/operator name:	IMMIGRATION & NATURALIZATION
Owner/operator address:	NOT REQUIRED NOT REQUIRED, ME 99999
Owner/operator country:	Not reported
Owner/operator telephone:	(415) 555-1212

USDOJ INS BORDER PATROL (Continued) **1000105069**

Legal status: Federal
Owner/Operator Type: Owner
Owner/Op start date: Not reported
Owner/Op end date: Not reported

Handler Activities Summary:
U.S. importer of hazardous waste: No
Mixed waste (haz. and radioactive): No
Recycler of hazardous waste: No
Transporter of hazardous waste: No
Treater, storer or disposer of HW: No
Underground injection activity: No
On-site burner exemption: No
Furnace exemption: No
Used oil fuel burner: No
Used oil processor: No
User oil refiner: No
Used oil fuel marketer to burner: No
Used oil Specification marketer: No
Used oil transfer facility: No
Used oil transporter: No

Violation Status: No violations found

FINDS:

Registry ID: 110006365717

Environmental Interest/Information System
California Hazardous Waste Tracking System - Datamart (HWTS-DATAMART) provides California with information on hazardous waste shipments for generators, transporters, and treatment, storage, and disposal facilities.

RCRAInfo is a national information system that supports the Resource Conservation and Recovery Act (RCRA) program through the tracking of events and activities related to facilities that generate, transport, and treat, store, or dispose of hazardous waste. RCRAInfo allows RCRA program staff to track the notification, permit, compliance, and corrective action activities required under RCRA.

HAZNET:
Year: 1998
Gepaid: CAC001488056
Contact: U S ARMY CORP OR ENGINEER
Telephone: 6196746774
Mailing Name: Not reported
Mailing Address: 3752 BEYER BLVD
Mailing City,St,Zip: SAN YSIDRO, CA 921430000
Gen County: San Diego
TSD EPA ID: CAT080013352
TSD County: Los Angeles
Waste Category: Unspecified oil-containing waste
Disposal Method: R01
Tons: 3.1275
Facility County: San Diego

40 US BORDER PATROL — **LUST** — **S103240500**
3752 BEYER BLVD — **SLIC** — **N/A**
SAN DIEGO, CA 92173 — **HAZNET**
SAN DIEGO CO. SAM

LUST:

Region:	STATE
Global Id:	T0607399249
Latitude:	32.5610387
Longitude:	-117.0529319
Case Type:	LUST Cleanup Site
Status:	Completed - Case Closed
Status Date:	04/19/2005
Lead Agency:	SAN DIEGO COUNTY LOP
Case Worker:	EM
Local Agency:	SAN DIEGO COUNTY LOP
RB Case Number:	9UT4068
LOC Case Number:	H04987-002
File Location:	Local Agency
Potential Media Affect:	Soil
Potential Contaminants of Concern:	Gasoline
Site History:	Not reported

Click here to access the California GeoTracker records for this facility:

LUST:

Global Id:	T0607399249
Contact Type:	Regional Board Caseworker
Contact Name:	UNASSIGNED
Organization Name:	SAN DIEGO RWQCB (REGION 9)
Address:	9174 SKY PARK COURT, SUITE 100
City:	SAN DIEGO
Email:	Not reported
Phone Number:	Not reported

Global Id:	T0607399249
Contact Type:	Local Agency Caseworker
Contact Name:	EWAN MOFFAT
Organization Name:	SAN DIEGO COUNTY LOP
Address:	P.O. Box 129261
City:	San Diego
Email:	ewan.moffat@sdcounty.ca.gov
Phone Number:	Not reported

LUST:

Global Id:	T0607399249
Action Type:	Other
Date:	01/01/1950
Action:	Leak Discovery

Global Id:	T0607399249
Action Type:	Other
Date:	01/01/1950
Action:	Leak Reported

Global Id:	T0607399249
Action Type:	Other
Date:	01/01/1950
Action:	Leak Began

US BORDER PATROL (Continued) **S103240500**

Global Id: T0607399249
Action Type: Other
Date: 01/01/1950
Action: Leak Stopped

LUST REG 9:
Region: 9
Status: Preliminary site assessment workplan submitted
Case Number: 9UT4068
Local Case: H04987-002
Substance: Unleaded Gasoline
Qty Leaked: Not reported
Abate Method: Excavate and Dispose - remove contaminated soil and dispose in approved site
Local Agency: San Diego
How Found: Tank Closure
How Stopped: Close Tank
Source: Tank
Cause: Unknown
Lead Agency: Local Agency
Case Type: Soil only
Date Found: 12/02/1998
Date Stopped: / /
Confirm Date: / /
Submit Workplan: 7/17/00
Prelim Assess: / /
Desc Pollution: Not reported
Remed Plan: / /
Remed Action: Not reported
Began Monitor: Not reported
Release Date: 12/02/1998
Enforce Date: Not reported
Closed Date: Not reported
Enforce Type: Not reported
Pilot Program: LOP
Basin Number: 911.11
GW Depth: >14
Beneficial Use: MUNBU
NPDES Number: Not reported
Priority: Low priority. Priority ranking can change over time.
File Dispn: Administratively opened on database, however no file physically exists
Interim Remedial Actions: Not reported
Cleanup and Abatement order Number: Not reported
Waste Discharge Requirement Number: Not reported

SLIC:
Region: STATE
Facility Status: Completed - Case Closed
Status Date: 03/18/1987
Global Id: T0608166256
Lead Agency: SAN DIEGO COUNTY LOP
Lead Agency Case Number: H04987-001
Latitude: 32.5610512
Longitude: -117.0529531
Case Type: Cleanup Program Site

US BORDER PATROL (Continued) **S103240500**

Case Worker:	MV
Local Agency:	Not reported
RB Case Number:	Not reported
File Location:	Local Agency
Potential Media Affected:	Not reported
Potential Contaminants of Concern:	Not reported
Site History:	Not reported

Click here to access the California GeoTracker records for this facility:

Region:	STATE
Facility Status:	**Completed - Case Closed**
Status Date:	05/10/2006
Global Id:	T06019731425
Lead Agency:	SAN DIEGO COUNTY LOP
Lead Agency Case Number:	H04987-003
Latitude:	32.561069
Longitude:	-117.053039
Case Type:	Cleanup Program Site
Case Worker:	EM
Local Agency:	SAN DIEGO COUNTY LOP
RB Case Number:	Not reported
File Location:	Local Agency
Potential Media Affected:	Not reported
Potential Contaminants of Concern:	Not reported
Site History:	Not reported

Click here to access the California GeoTracker records for this facility:

HAZNET:

Year:	2010
Gepaid:	CA5151590143
Contact:	WILLIAM DANA/SAFETY MANAGER
Telephone:	6192164049
Mailing Name:	Not reported
Mailing Address:	2411 BOSWELL RD
Mailing City,St,Zip:	CHULA VISTA, CA 919140000
Gen County:	Not reported
TSD EPA ID:	CAD097030993
TSD County:	Not reported
Waste Category:	Other organic solids
Disposal Method:	STORAGE, BULKING, AND/OR TRANSFER OFF SITE--NO TREATMENT/REOVERY (H010-H129) OR (H131-H135)
Tons:	0.05
Facility County:	San Diego

Year:	2010
Gepaid:	CA5151590143
Contact:	WILLIAM DANA/SAFETY MANAGER
Telephone:	6192164049
Mailing Name:	Not reported
Mailing Address:	2411 BOSWELL RD
Mailing City,St,Zip:	CHULA VISTA, CA 919140000
Gen County:	Not reported
TSD EPA ID:	CAT080013352
TSD County:	Not reported
Waste Category:	Unspecified oil-containing waste

US BORDER PATROL (Continued) **S103240500**

Disposal Method: OTHER RECOVERY OF RECLAMATION FOR REUSE INCLUDING ACID REGENERATION, ORGANICS RECOVERY ECT
Tons: 0.2085
Facility County: San Diego

Year: 2010
Gepaid: CA5151590143
Contact: WILLIAM DANA/SAFETY MANAGER
Telephone: 6192164049
Mailing Name: Not reported
Mailing Address: 2411 BOSWELL RD
Mailing City,St,Zip: CHULA VISTA, CA 919140000
Gen County: Not reported
TSD EPA ID: CAD097030993
TSD County: Not reported
Waste Category: Other organic solids
Disposal Method: STORAGE, BULKING, AND/OR TRANSFER OFF SITE--NO TREATMENT/REOVERY (H010-H129) OR (H131-H135)
Tons: 0.06
Facility County: San Diego

Year: 2010
Gepaid: CA5151590143
Contact: WILLIAM DANA/SAFETY MANAGER
Telephone: 6192164049
Mailing Name: Not reported
Mailing Address: 2411 BOSWELL RD
Mailing City,St,Zip: CHULA VISTA, CA 919140000
Gen County: Not reported
TSD EPA ID: CAT080013352
TSD County: Not reported
Waste Category: Unspecified organic liquid mixture
Disposal Method: FUEL BLENDING PRIOR TO ENERGY RECOVERY AT ANOTHER SITE
Tons: 0.017
Facility County: San Diego

Year: 2010
Gepaid: CA5151590143
Contact: WILLIAM DANA/SAFETY MANAGER
Telephone: 6192164049
Mailing Name: Not reported
Mailing Address: 2411 BOSWELL RD
Mailing City,St,Zip: CHULA VISTA, CA 919140000
Gen County: Not reported
TSD EPA ID: CAT080013352
TSD County: Not reported
Waste Category: Unspecified oil-containing waste
Disposal Method: OTHER RECOVERY OF RECLAMATION FOR REUSE INCLUDING ACID REGENERATION, ORGANICS RECOVERY ECT
Tons: 0.1251
Facility County: San Diego

Click this hyperlink while viewing on your computer to access
64 additional CA_HAZNET: record(s) in the EDR Site Report.

SAN DIEGO CO. SAM:
Case Number: H04987-001

US BORDER PATROL (Continued) **S103240500**

Agency:	DEH Site Assessment & Mitigation
Funding:	**Non Billable**
Facility Type:	Failed Integrity Test
Facility Status:	Closed Case
Date:	3/18/1987
Date Began:	8/21/1986

Case Number:	H04987-002
Agency:	DEH Site Assessment & Mitigation
Funding:	**LOP - Federal Fund**
Facility Type:	Soils Only
Facility Status:	Closed Case
Date:	4/19/2005
Date Began:	12/3/1998

Case Number:	H04987-003
Agency:	DEH Site Assessment & Mitigation
Funding:	**Private - VAP**
Facility Type:	Soils Only
Facility Status:	Closed Case
Date:	5/10/2006
Date Began:	Not reported

---

40 **I.N.S. U.S. BORDER PATROL** **HIST UST** **U001572286**
3752 BEYER BLVD **SWEEPS UST** **N/A**
SAN YSIDRO, CA 92073

HIST UST:

Region:	STATE
Facility ID:	00000068321
Facility Type:	Not reported
Other Type:	GOVERNMENT
Total Tanks:	0005
Contact Name:	DALE C. TENNIS
Telephone:	6194287330
Owner Name:	I.N.S. U.S. BORDER PATROL
Owner Address:	3752 BEYER BLVD.
Owner City,St,Zip:	SAN YSIDRO, CA 92073

Tank Num:	001
Container Num:	1
Year Installed:	Not reported
Tank Capacity:	00010000
Tank Used for:	WASTE
Type of Fuel:	1
Tank Construction:	Unkown inches
Leak Detection:	Visual

Tank Num:	002
Container Num:	2
Year Installed:	Not reported
Tank Capacity:	00002000
Tank Used for:	PRODUCT
Type of Fuel:	UNLEADED
Tank Construction:	Not reported
Leak Detection:	Visual

Tank Num:	003

I.N.S. U.S. BORDER PATROL (Continued) **U001572286**

Container Num: 3
Year Installed: Not reported
Tank Capacity: 00002000
Tank Used for: PRODUCT
Type of Fuel: UNLEADED
Tank Construction: Not reported
Leak Detection: Visual

Tank Num: 004
Container Num: 4
Year Installed: Not reported
Tank Capacity: 00002000
Tank Used for: PRODUCT
Type of Fuel: DIESEL
Tank Construction: Not reported
Leak Detection: Visual

Tank Num: 005
Container Num: 5
Year Installed: Not reported
Tank Capacity: 00000000
Tank Used for: WASTE
Type of Fuel: WASTE OIL
Tank Construction: Not reported
Leak Detection: Visual

SWEEPS UST:
Status: A
Comp Number: 4987
Number: 9
Board Of Equalization: Not reported
Ref Date: Not reported
Act Date: 06-26-92
Created Date: 02-29-88
Tank Status: A
Owner Tank Id: Not reported
Swrcb Tank Id: 37-000-004987-000001
Actv Date: Not reported
Capacity: 2000
Tank Use: M.V. FUEL
Stg: P
Content: REG UNLEADED
Number Of Tanks: 5

Status: A
Comp Number: 4987
Number: 9
Board Of Equalization: Not reported
Ref Date: Not reported
Act Date: 06-26-92
Created Date: 02-29-88
Tank Status: A
Owner Tank Id: Not reported
Swrcb Tank Id: 37-000-004987-000002
Actv Date: Not reported
Capacity: 2000
Tank Use: M.V. FUEL

I.N.S. U.S. BORDER PATROL (Continued) **U001572286**

Stg: P
Content: REG UNLEADED
Number Of Tanks: Not reported

Status: A
Comp Number: 4987
Number: 9
Board Of Equalization: Not reported
Ref Date: Not reported
Act Date: 06-26-92
Created Date: 02-29-88
Tank Status: A
Owner Tank Id: Not reported
Swrcb Tank Id: 37-000-004987-000003
Actv Date: Not reported
Capacity: 2000
Tank Use: M.V. FUEL
Stg: P
Content: OTHER
Number Of Tanks: Not reported

Status: A
Comp Number: 4987
Number: 9
Board Of Equalization: Not reported
Ref Date: Not reported
Act Date: 06-26-92
Created Date: 02-29-88
Tank Status: A
Owner Tank Id: Not reported
Swrcb Tank Id: 37-000-004987-000004
Actv Date: Not reported
Capacity: 10000
Tank Use: M.V. FUEL
Stg: P
Content: REG UNLEADED
Number Of Tanks: Not reported

Status: A
Comp Number: 4987
Number: 9
Board Of Equalization: Not reported
Ref Date: Not reported
Act Date: 06-26-92
Created Date: 02-29-88
Tank Status: A
Owner Tank Id: Not reported
Swrcb Tank Id: 37-000-004987-000005
Actv Date: Not reported
Capacity: 250
Tank Use: PETROLEUM
Stg: W
Content: Not reported
Number Of Tanks: Not reported

40 US BORDER PATROL SAFETY — **AST** — **S106060457**
3752 BEYER BLVD — **San Diego Co. HMMD** — **N/A**
SAN DIEGO, CA 92173

AST:

Owner:	US BORDER PATROL
Total Gallons:	1585
Certified Unified Program Agencies:	San Diego

San Diego Co. HMMD:

Facility ID:	104987
Inactive Indicator:	Active
Business Code:	6HK24
SIC:	Not reported
Permit Expiration:	Not reported
Owner:	US BORDER PATROL
2nd Name:	ATTN:ROLANDO PASCUA
Mailing Address:	PO BOX 210038
Mailing City,St,Zip:	CHULA VISTA, CA 91921
Map Code/Business Plan on File:	Not reported
Corporate Code:	Not reported
Fire Dept District:	San Diego
Census Tract Number:	100.0
EPA ID:	CA5151590143
Gas Station:	Not reported
Inspection Date:	09/24/09
Reinspection Date:	Not reported
Inspector Name:	CFUENTEC
Violation Notice Issued:	Not reported
Facility Contact:	BILL DANA
Delinquent Flag:	Not Delinquent
Last Update:	08/30/10
Last Delinquent Letter:	Not reported
Delinquent Comment:	Not reported
Last Letter Type:	Not reported
Property Owner:	UNITED STATES OF AMERICA
Property Address:	Not reported
Property City,St,Zip:	00000
Tank Owner:	UNITED STATES BORDER PATROL
Tank Address:	3752 BEYER BL
Tank City,St,Zip:	92073
Business Plan Acceptance Date:	Not reported
Reinspection Date Y2K Compatible:	03/24/11
Facility Phone:	619-498-9759

HMMD DISCLOSURE INVENTORY:

Item Number:	10W
Chemical Name:	10W30 MOTOR OIL
Case Number:	Not reported
Quantity Stored At One Time:	Not reported
Quantity Stored at One Time:	Not reported
Annual Quantity String:	Not reported
Annual Quantity String:	Not reported
Measurement Units:	Not reported
Carcinogen:	No
1st Hazard Category:	FIRE
2nd Hazard Category:	Not reported

Item Number:	75W

US BORDER PATROL SAFETY (Continued) **S106060457**

Chemical Name:	75W90 GEAR OIL
Case Number:	Not reported
Quantity Stored At One Time:	Not reported
Quantity Stored at One Time:	Not reported
Annual Quantity String:	Not reported
Annual Quantity String:	Not reported
Measurement Units:	Not reported
Carcinogen:	No
1st Hazard Category:	FIRE
2nd Hazard Category:	Not reported

Item Number:	ACE
Chemical Name:	ACETYLENE GAS
Case Number:	74-86-2
Quantity Stored At One Time:	Not reported
Quantity Stored at One Time:	Not reported
Annual Quantity String:	Not reported
Annual Quantity String:	Not reported
Measurement Units:	Not reported
Carcinogen:	No
1st Hazard Category:	FIRE
2nd Hazard Category:	Not reported

Item Number:	ARG
Chemical Name:	ARGON 75% CARBON DIOXIDE 25%
Case Number:	MIXED
Quantity Stored At One Time:	Not reported
Quantity Stored at One Time:	Not reported
Annual Quantity String:	Not reported
Annual Quantity String:	Not reported
Measurement Units:	Not reported
Carcinogen:	No
1st Hazard Category:	PRESSURE RELEASE
2nd Hazard Category:	ACUTE

Item Number:	ARG
Chemical Name:	ARGON GAS
Case Number:	7440-37-1
Quantity Stored At One Time:	Not reported
Quantity Stored at One Time:	Not reported
Annual Quantity String:	Not reported
Annual Quantity String:	Not reported
Measurement Units:	Not reported
Carcinogen:	No
1st Hazard Category:	FIRE
2nd Hazard Category:	PRESSURE RELEASE

Item Number:	AUT
Chemical Name:	AUTOMATIC TRANSMISSION OIL CHEVRON
Case Number:	Not reported
Quantity Stored At One Time:	Not reported
Quantity Stored at One Time:	Not reported
Annual Quantity String:	Not reported
Annual Quantity String:	Not reported
Measurement Units:	Not reported
Carcinogen:	No
1st Hazard Category:	FIRE

US BORDER PATROL SAFETY (Continued) **S106060457**

2nd Hazard Category: Not reported

Item Number: CAR
Chemical Name: CARBON DIOXIDE GAS
Case Number: 124-38-9
Quantity Stored At One Time: Not reported
Quantity Stored at One Time: Not reported
Annual Quantity String: Not reported
Annual Quantity String: Not reported
Measurement Units: Not reported
Carcinogen: No
1st Hazard Category: Not reported
2nd Hazard Category: Not reported

Item Number: DEG
Chemical Name: DEGREASER
Case Number: 67784-80-9
Quantity Stored At One Time: Not reported
Quantity Stored at One Time: Not reported
Annual Quantity String: Not reported
Annual Quantity String: Not reported
Measurement Units: Not reported
Carcinogen: No
1st Hazard Category: ACUTE
2nd Hazard Category: Not reported

Item Number: DIE
Chemical Name: DIESEL UNDERGROUND TANK 104987 T008
Case Number: Not reported
Quantity Stored At One Time: Not reported
Quantity Stored at One Time: Not reported
Annual Quantity String: Not reported
Annual Quantity String: Not reported
Measurement Units: Not reported
Carcinogen: No
1st Hazard Category: FIRE
2nd Hazard Category: Not reported

Item Number: LUB
Chemical Name: LUBRICATING OIL: SUPREME 10/30CHEVRON/LUBRICATIVE FLUIDS
Case Number: 8002-05-9
Quantity Stored At One Time: Not reported
Quantity Stored at One Time: Not reported
Annual Quantity String: Not reported
Annual Quantity String: Not reported
Measurement Units: Not reported
Carcinogen: No
1st Hazard Category: FIRE
2nd Hazard Category: Not reported

Item Number: OXY
Chemical Name: OXYGEN, O2, COMPRESSED GAS
Case Number: 7782-44-7
Quantity Stored At One Time: Not reported
Quantity Stored at One Time: Not reported
Annual Quantity String: Not reported
Annual Quantity String: Not reported

US BORDER PATROL SAFETY (Continued) **S106060457**

Measurement Units: Not reported
Carcinogen: No
1st Hazard Category: FIRE
2nd Hazard Category: PRESSURE RELEASE

Item Number: REG
Chemical Name: REGULAR UNLEADED UNDERGROUND TANK 104987 T006
Case Number: Not reported
Quantity Stored At One Time: Not reported
Quantity Stored at One Time: Not reported
Annual Quantity String: Not reported
Annual Quantity String: Not reported
Measurement Units: Not reported
Carcinogen: No
1st Hazard Category: FIRE
2nd Hazard Category: Not reported

Item Number: REG
Chemical Name: REGULAR UNLEADED UNDERGROUND TANK 104987 T007
Case Number: Not reported
Quantity Stored At One Time: Not reported
Quantity Stored at One Time: Not reported
Annual Quantity String: Not reported
Annual Quantity String: Not reported
Measurement Units: Not reported
Carcinogen: No
1st Hazard Category: FIRE
2nd Hazard Category: Not reported

HMMD UNDERGROUND TANKS:
Tank Number: T001
Tank ID Number: MANIF-W T2
Waste or Product: 2000
Tank Contents: Not reported

Tank Number: T002
Tank ID Number: MANIF-W-T1
Waste or Product: 2000
Tank Contents: Not reported

Tank Number: T003
Tank ID Number: 3
Waste or Product: 2000
Tank Contents: Not reported

Tank Number: T004
Tank ID Number: 4
Waste or Product: 10000
Tank Contents: Not reported

Tank Number: T005
Tank ID Number: 5
Waste or Product: 250
Tank Contents: Not reported

Tank Number: T006
Tank ID Number: NT1943/RT2

US BORDER PATROL SAFETY (Continued) **S106060457**

Waste or Product: 10000
Tank Contents: Not reported

Tank Number: T007
Tank ID Number: NT1943/RT2
Waste or Product: 10000
Tank Contents: Not reported

Tank Number: T008
Tank ID Number: NT1943/RT2
Waste or Product: 10000
Tank Contents: Not reported

HMMD VIOLATIONS:
Inspection Date: 09/27/06
Waste Code: Not reported
Occurrences: Not reported
Item Number: 3951

Inspection Date: 09/27/06
Waste Code: Not reported
Occurrences: Not reported
Item Number: 3952

Inspection Date: 09/27/06
Waste Code: Not reported
Occurrences: Not reported
Item Number: 3953

Inspection Date: 09/27/06
Waste Code: Not reported
Occurrences: Not reported
Item Number: 3954

Inspection Date: 09/27/06
Waste Code: Not reported
Occurrences: Not reported
Item Number: 3955

Inspection Date: 09/27/06
Waste Code: Not reported
Occurrences: Not reported
Item Number: 3956

Inspection Date: 09/27/06
Waste Code: Not reported
Occurrences: Not reported
Item Number: 3957

Inspection Date: 09/27/06
Waste Code: Not reported
Occurrences: Not reported
Item Number: 3958

Inspection Date: 09/27/06
Waste Code: Not reported
Occurrences: Not reported

US BORDER PATROL SAFETY (Continued) **S106060457**

Item Number: 3959

Inspection Date: 09/27/06
Waste Code: Not reported
Occurrences: Not reported
Item Number: 3960

Inspection Date: 09/27/06
Waste Code: Not reported
Occurrences: Not reported
Item Number: 3961

Inspection Date: 09/27/06
Waste Code: Not reported
Occurrences: Not reported
Item Number: 3962

Inspection Date: 09/27/06
Waste Code: Not reported
Occurrences: Not reported
Item Number: 3963

Inspection Date: 09/27/06
Waste Code: Not reported
Occurrences: Not reported
Item Number: 3964

Inspection Date: 09/02/05
Waste Code: Not reported
Occurrences: Not reported
Item Number: 9127

Inspection Date: 09/02/05
Waste Code: Not reported
Occurrences: Not reported
Item Number: 9128

Inspection Date: 09/02/05
Waste Code: Not reported
Occurrences: Not reported
Item Number: 9129

Inspection Date: 09/02/05
Waste Code: Not reported
Occurrences: Not reported
Item Number: 9130

Inspection Date: 09/02/05
Waste Code: Not reported
Occurrences: Not reported
Item Number: 9131

Inspection Date: 09/02/05
Waste Code: Not reported
Occurrences: Not reported
Item Number: 9132

US BORDER PATROL SAFETY (Continued) **S106060457**

Inspection Date: 09/02/05
Waste Code: Not reported
Occurrences: Not reported
Item Number: 9133

Inspection Date: 12/18/00
Waste Code: Not reported
Occurrences: Not reported
Item Number: 6219

Inspection Date: 09/12/07
Waste Code: Not reported
Occurrences: Not reported
Item Number: 5585

Inspection Date: 09/12/07
Waste Code: Not reported
Occurrences: Not reported
Item Number: 5586

Inspection Date: 09/12/07
Waste Code: Not reported
Occurrences: Not reported
Item Number: 5587

Inspection Date: 09/12/07
Waste Code: Not reported
Occurrences: Not reported
Item Number: 5588

Inspection Date: 09/12/07
Waste Code: Not reported
Occurrences: Not reported
Item Number: 5589

Inspection Date: 09/12/07
Waste Code: Not reported
Occurrences: Not reported
Item Number: 5590

Inspection Date: 09/12/07
Waste Code: Not reported
Occurrences: Not reported
Item Number: 5591

Inspection Date: 09/12/07
Waste Code: Not reported
Occurrences: Not reported
Item Number: 5592

Inspection Date: 09/12/07
Waste Code: Not reported
Occurrences: Not reported
Item Number: 5593

Inspection Date: 09/12/07
Waste Code: Not reported

US BORDER PATROL SAFETY (Continued) **S106060457**

Occurrences: Not reported
Item Number: 5594

Inspection Date: 09/12/07
Waste Code: Not reported
Occurrences: Not reported
Item Number: 5595

Inspection Date: 09/12/07
Waste Code: Not reported
Occurrences: Not reported
Item Number: 5596

Inspection Date: 02/11/02
Waste Code: Not reported
Occurrences: Not reported
Item Number: 9822

Inspection Date: 02/11/02
Waste Code: Not reported
Occurrences: Not reported
Item Number: 9823

Inspection Date: 02/11/02
Waste Code: Not reported
Occurrences: Not reported
Item Number: 9824

Inspection Date: 02/11/02
Waste Code: Not reported
Occurrences: Not reported
Item Number: 9825

Inspection Date: 09/17/08
Waste Code: Not reported
Occurrences: Not reported
Item Number: 3454

Inspection Date: 09/17/08
Waste Code: Not reported
Occurrences: Not reported
Item Number: 3455

Inspection Date: 09/17/08
Waste Code: Not reported
Occurrences: Not reported
Item Number: 3456

Inspection Date: 09/17/08
Waste Code: Not reported
Occurrences: Not reported
Item Number: 3457

Inspection Date: 09/17/08
Waste Code: Not reported
Occurrences: Not reported
Item Number: 3458

US BORDER PATROL SAFETY (Continued) **S106060457**

Inspection Date: 04/07/03
Waste Code: Not reported
Occurrences: Not reported
Item Number: 4777

Inspection Date: 04/07/03
Waste Code: Not reported
Occurrences: Not reported
Item Number: 4778

Inspection Date: 04/07/03
Waste Code: Not reported
Occurrences: Not reported
Item Number: 4779

Inspection Date: 04/07/03
Waste Code: Not reported
Occurrences: Not reported
Item Number: 4780

Inspection Date: 04/07/03
Waste Code: Not reported
Occurrences: Not reported
Item Number: 4781

Inspection Date: 06/03/98
Waste Code: Not reported
Occurrences: Not reported
Item Number: 0223

Inspection Date: 06/03/98
Waste Code: Not reported
Occurrences: Not reported
Item Number: 0224

Inspection Date: 06/25/04
Waste Code: Not reported
Occurrences: Not reported
Item Number: 8446

Inspection Date: 06/25/04
Waste Code: Not reported
Occurrences: Not reported
Item Number: 8447

Inspection Date: 06/25/04
Waste Code: Not reported
Occurrences: Not reported
Item Number: 8448

Inspection Date: 06/25/04
Waste Code: Not reported
Occurrences: Not reported
Item Number: 8449

Inspection Date: 06/25/04
Waste Code: Not reported

US BORDER PATROL SAFETY (Continued) **S106060457**

Occurrences: Not reported
Item Number: 8450

Inspection Date: 06/25/04
Waste Code: Not reported
Occurrences: Not reported
Item Number: 8451

Inspection Date: 02/05/04
Waste Code: Not reported
Occurrences: Not reported
Item Number: 4114

HMMD WASTE STREAMS:

Inspection Date: 09/24/09
Waste Item #: 132
Waste Code: 132
Waste Name: AQUEOUS SOL'N WITH M
Qnty at Inspection: 100
Quantity String: 100
Annual Qty: 200
Annual Qty String: 200
Measurement Unit: GAL
Treatment Method: 001 RECYCLE
Storage Method: PROCESSING EQUIPMENT
Haz Waste Hauler: 3076 CAL WEST ENVIRONMENT
Waste Desc: PARTS WASHER
Carcinogen: No

Inspection Date: 09/24/09
Waste Item #: 135
Waste Code: 135
Waste Name: UNSPECIFIED AQUEOUS
Qnty at Inspection: 110
Quantity String: 110
Annual Qty: 110
Annual Qty String: 110
Measurement Unit: GAL
Treatment Method: 001 RECYCLE
Storage Method: METAL DRUM
Haz Waste Hauler: 3076 CAL WEST ENVIRONMENT
Waste Desc: COOLANT/WASTE ANTIFREEZE
Carcinogen: No

Inspection Date: 09/24/09
Waste Item #: 221
Waste Code: 221
Waste Name: WASTE OIL & MIXED OI
Qnty at Inspection: 240
Quantity String: 240
Annual Qty: 640
Annual Qty String: 640
Measurement Unit: GAL
Treatment Method: 001 RECYCLE
Storage Method: METAL DRUM
Haz Waste Hauler: 9998 UNKNOWN HAZ WST HAUL
Waste Desc: USED OIL

US BORDER PATROL SAFETY (Continued) **S106060457**

Carcinogen: No

Inspection Date: 09/24/09
Waste Item #: 343
Waste Code: 343
Waste Name: UNSPEC ORGANIC LIQUI
Qnty at Inspection: 110
Quantity String: 110
Annual Qty: 500
Annual Qty String: 500
Measurement Unit: GAL
Treatment Method: 001 RECYCLE
Storage Method: METAL DRUM
Haz Waste Hauler: 3076 CAL WEST ENVIRONMENT
Waste Desc: GAS/DIESEL CONTAMINATION
Carcinogen: No

Inspection Date: 09/24/09
Waste Item #: 352
Waste Code: 352
Waste Name: ORGANIC SOLIDS (OTHE
Qnty at Inspection: 200
Quantity String: 200
Annual Qty: 200
Annual Qty String: 200
Measurement Unit: LBS
Treatment Method: 007 INCINERATION
Storage Method: METAL DRUM
Haz Waste Hauler: 0015 ASBURY ENVIRONMENTAL
Waste Desc: FUEL FILTERS
Carcinogen: No

Inspection Date: 09/24/09
Waste Item #: 444
Waste Code: 444
Waste Name: USED BATTERIES
Qnty at Inspection: 500
Quantity String: 500
Annual Qty: 1000
Annual Qty String: 1000
Measurement Unit: LBS
Treatment Method: 444 BATTERIES RECYCL
Storage Method: NONE
Haz Waste Hauler: 9998 UNKNOWN HAZ WST HAUL
Waste Desc: INTERSTATE 5 CORES 9/96
Carcinogen: No

Inspection Date: 09/24/09
Waste Item #: 451
Waste Code: 451
Waste Name: DEGREASING SLUDGE
Qnty at Inspection: 1250
Quantity String: 1250
Annual Qty: 1250
Annual Qty String: 1250
Measurement Unit: GAL
Treatment Method: 999 UNKNOWN

US BORDER PATROL SAFETY (Continued) **S106060457**

Storage Method:	PROCESSING EQUIPMENT
Haz Waste Hauler:	3076 CAL WEST ENVIRONMENT
Waste Desc:	STEAM CLNR SLUDGE-SUMP-
Carcinogen:	No

Inspection Date:	09/24/09
Waste Item #:	888
Waste Code:	888
Waste Name:	USED OIL FILTERS
Qnty at Inspection:	800
Quantity String:	800
Annual Qty:	600
Annual Qty String:	600
Measurement Unit:	LBS
Treatment Method:	888 FILTERS/METAL RE
Storage Method:	METAL DRUM
Haz Waste Hauler:	0015 ASBURY ENVIRONMENTAL
Waste Desc:	USED OIL FILTERS DRAINED
Carcinogen:	No

Inspection Date:	09/24/09
Waste Item #:	902
Waste Code:	902
Waste Name:	INFECTIOUS WASTE, SH
Qnty at Inspection:	5
Quantity String:	5
Annual Qty:	10
Annual Qty String:	10
Measurement Unit:	LBS
Treatment Method:	105 DISINFECTION/ENC
Storage Method:	Not reported
Haz Waste Hauler:	9997 UNREGISTERED HAZ WST
Waste Desc:	Not reported
Carcinogen:	No

---

40 **USDOJ INS BORDER PATROL** **CERCLIS** **1000164330**
3752 BEYER BLVD **RCRA-SQG** **CA5151590143**
SAN YSIDRO, CA 92173

CERCLIS:

Site ID:	0908479
EPA ID:	CA5151590143
Facility County:	SAN DIEGO
Short Name:	SAN YSIDRO BORDER PATROL
Congressional District:	Not reported
IFMS ID:	Not reported
SMSA Number:	Not reported
USGC Hydro Unit:	Not reported
Federal Facility:	Federal Facility
DMNSN Number:	Not reported
Site Orphan Flag:	Not reported
RCRA ID:	Not reported
USGS Quadrangle:	Not reported
Site Init By Prog:	S
NFRAP Flag:	Not reported
Parent ID:	Not reported
RST Code:	Not reported

USDOJ INS BORDER PATROL (Continued) **1000164330**

EPA Region:	09
Classification:	Not reported
Site Settings Code:	Not reported
NPL Status:	Not on the NPL
DMNSN Unit Code:	Not reported
RBRAC Code:	Not reported
RResp Fed Agency Code:	DOHS
Non NPL Status:	NFRAP-Site does not qualify for the NPL based on existing information
Non NPL Status Date:	20070808
Site Fips Code:	06073
CC Concurrence Date:	Not reported
CC Concurrence FY:	Not reported
Alias EPA ID:	Not reported
Site FUDS Flag:	Not reported

CERCLIS Site Contact Name(s):

Contact ID:	9271184.00000
Contact Name:	Karen Jurist
Contact Tel:	(415) 972-3219
Contact Title:	Site Assessment Manager (SAM)
Contact Email:	Not reported
Contact ID:	9270048.00000
Contact Name:	Jeff Inglis
Contact Tel:	(415) 972-3095
Contact Title:	Site Assessment Manager (SAM)
Contact Email:	Not reported
Contact ID:	13002167.00000
Contact Name:	Carl Brickner
Contact Tel:	(415) 972-3814
Contact Title:	Site Assessment Manager (SAM)
Contact Email:	Not reported
Contact ID:	9270438.00000
Contact Name:	Dawn Richmond
Contact Tel:	(415) 972-3097
Contact Title:	Site Assessment Manager (SAM)
Contact Email:	Not reported

CERCLIS Site Alias Name(s):

Alias ID:	13000007
Alias Name:	SAN YSIDRO BORDER PATROL STATION
Alias Address:	3752 BEYER BLVD. SAN YSIDRO, CA 90740
Alias ID:	13000008
Alias Name:	USDOJ INS BORDER PATROL
Alias Address:	3752 BEYER BLVD. SAN YSIDRO, CA 90740
Alias ID:	13000008
Alias Comments:	Not reported

Site Description: APA completed 8/8/2007.

CERCLIS Assessment History:

Action Code:	001
Action:	DISCOVERY

USDOJ INS BORDER PATROL (Continued) **1000164330**

Date Started:	Not reported
Date Completed:	09/27/1991
Priority Level:	Not reported
Operable Unit:	SITEWIDE
Primary Responsibility:	EPA Fund-Financed
Planning Status:	Not reported
Urgency Indicator:	Not reported
Action Anomaly:	Not reported

For detailed financial records, contact EDR for a Site Report.:

Action Code:	001
Action:	FEDERAL FACILITY PRELIMINARY ASSESSMENT REVIEW
Date Started:	02/23/2007
Date Completed:	08/08/2007
Priority Level:	NFRAP-Site does not qualify for the NPL based on existing information
Operable Unit:	SITEWIDE
Primary Responsibility:	EPA In-House
Planning Status:	Not reported
Urgency Indicator:	Not reported
Action Anomaly:	Not reported

For detailed financial records, contact EDR for a Site Report.:

RCRA-SQG:

Date form received by agency:	09/01/1996
Facility name:	USDOJ INS BORDER PATROL
Facility address:	3752 BEYER BLVD SAN YSIDRO, CA 92173
EPA ID:	CA5151590143
Contact:	Not reported
Contact address:	Not reported Not reported
Contact country:	Not reported
Contact telephone:	Not reported
Contact email:	Not reported
EPA Region:	09
Land type:	Federal
Classification:	Small Small Quantity Generator
Description:	Handler: generates more than 100 and less than 1000 kg of hazardous waste during any calendar month and accumulates less than 6000 kg of hazardous waste at any time; or generates 100 kg or less of hazardous waste during any calendar month, and accumulates more than 1000 kg of hazardous waste at any time

Owner/Operator Summary:

Owner/operator name:	NOT REQUIRED
Owner/operator address:	NOT REQUIRED NOT REQUIRED, ME 99999
Owner/operator country:	Not reported
Owner/operator telephone:	(415) 555-1212
Legal status:	Federal
Owner/Operator Type:	Operator
Owner/Op start date:	Not reported
Owner/Op end date:	Not reported

USDOJ INS BORDER PATROL (Continued) **1000164330**

Owner/operator name: US BORDER PATROL
Owner/operator address: NOT REQUIRED
NOT REQUIRED, ME 99999
Owner/operator country: Not reported
Owner/operator telephone: (415) 555-1212
Legal status: Federal
Owner/Operator Type: Owner
Owner/Op start date: Not reported
Owner/Op end date: Not reported

Handler Activities Summary:
U.S. importer of hazardous waste: No
Mixed waste (haz. and radioactive): No
Recycler of hazardous waste: No
Transporter of hazardous waste: No
Treater, storer or disposer of HW: No
Underground injection activity: No
On-site burner exemption: No
Furnace exemption: No
Used oil fuel burner: No
Used oil processor: No
User oil refiner: No
Used oil fuel marketer to burner: No
Used oil Specification marketer: No
Used oil transfer facility: No
Used oil transporter: No

Historical Generators:
Date form received by agency: 01/31/1986
Facility name: USDOJ INS BORDER PATROL
Classification: Large Quantity Generator

Facility Has Received Notices of Violations:
Regulation violated: Not reported
Area of violation: Generators - General
Date violation determined: 06/25/2004
Date achieved compliance: Not reported
Violation lead agency: State
Enforcement action: Not reported
Enforcement action date: Not reported
Enf. disposition status: Not reported
Enf. disp. status date: Not reported
Enforcement lead agency: Not reported
Proposed penalty amount: 0
Final penalty amount: 0
Paid penalty amount: 0

Regulation violated: FR - 262.10-12.A
Area of violation: Generators - General
Date violation determined: 01/14/1992
Date achieved compliance: 01/14/1997
Violation lead agency: State
Enforcement action: Not reported
Enforcement action date: Not reported
Enf. disposition status: Not reported
Enf. disp. status date: Not reported

USDOJ INS BORDER PATROL (Continued) **1000164330**

Enforcement lead agency: Not reported
Proposed penalty amount: 0
Final penalty amount: 0
Paid penalty amount: 0

Regulation violated: FR - 262.10-12.A
Area of violation: Generators - General
Date violation determined: 03/29/1990
Date achieved compliance: 01/14/1992
Violation lead agency: State
Enforcement action: Not reported
Enforcement action date: Not reported
Enf. disposition status: Not reported
Enf. disp. status date: Not reported
Enforcement lead agency: Not reported
Proposed penalty amount: 0
Final penalty amount: 0
Paid penalty amount: 0

Evaluation Action Summary:
Evaluation date: 06/25/2004
Evaluation: COMPLIANCE EVALUATION INSPECTION ON-SITE
Area of violation: Generators - General
Date achieved compliance: Not reported
Evaluation lead agency: State Contractor/Grantee

Evaluation date: 01/14/1992
Evaluation: COMPLIANCE EVALUATION INSPECTION ON-SITE
Area of violation: Generators - General
Date achieved compliance: 01/14/1997
Evaluation lead agency: State Contractor/Grantee

Evaluation date: 03/29/1990
Evaluation: COMPLIANCE EVALUATION INSPECTION ON-SITE
Area of violation: Generators - General
Date achieved compliance: 01/14/1992
Evaluation lead agency: State Contractor/Grantee

---

41 **GENESIS WOMEN'S MEDICAL CLINIC** **San Diego Co. HMMD** **S106072426**
2036 DAIRY MART RD **N/A**
SAN YSIDRO, CA 92173

San Diego Co. HMMD:
Facility ID: 202495
Inactive Indicator: Active
Business Code: 6HK10
SIC: Not reported
Permit Expiration: Not reported
Owner: JACK M SCHNEIDER
2nd Name: Not reported
Mailing Address: 2036 DAIRY MART RD #
Mailing City,St,Zip: SAN YSIDRO, CA 92173
Map Code/Business Plan on File: Not reported
Corporate Code: Not reported
Fire Dept District: San Diego
Census Tract Number: 101.1
EPA ID: Not reported
Gas Station: Not reported

GENESIS WOMEN'S MEDICAL CLINIC (Continued) **S106072426**

Inspection Date:	09/24/03
Reinspection Date:	Not reported
Inspector Name:	RLOPEZ
Violation Notice Issued:	Not reported
Facility Contact:	BETTY DEL MORAL
Delinquent Flag:	Not Delinquent
Last Update:	08/30/10
Last Delinquent Letter:	Not reported
Delinquent Comment:	Not reported
Last Letter Type:	Not reported
Property Owner:	MEXFRONT BORDER INVESTMENTS IN
Property Address:	224 SYCAMORE RD #35
Property City,St,Zip:	SAN YSIDRO, CA 92173
Tank Owner:	Not reported
Tank Address:	Not reported
Tank City,St,Zip:	Not reported
Business Plan Acceptance Date:	Not reported
Reinspection Date Y2K Compatible:	Not reported
Facility Phone:	619-662-2611

HMMD DISCLOSURE INVENTORY:

Item Number:	Not reported
Chemical Name:	Not reported
Case Number:	Not reported
Quantity Stored At One Time:	Not reported
Quantity Stored at One Time:	Not reported
Annual Quantity String:	Not reported
Annual Quantity String:	Not reported
Measurement Units:	Not reported
Carcinogen:	No
1st Hazard Category:	Not reported
2nd Hazard Category:	Not reported

HMMD UNDERGROUND TANKS:

Tank Number:	Not reported
Tank ID Number:	Not reported
Waste or Product:	Not reported
Tank Contents:	Not reported

HMMD VIOLATIONS:

Inspection Date:	Not reported
Waste Code:	Not reported
Occurrences:	Not reported
Item Number:	Not reported

HMMD WASTE STREAMS:

Inspection Date:	Not reported
Waste Item #:	Not reported
Waste Code:	Not reported
Waste Name:	Not reported
Qnty at Inspection:	Not reported
Quantity String:	Not reported
Annual Qty:	Not reported
Annual Qty String:	Not reported
Measurement Unit:	Not reported
Treatment Method:	Not reported

GENESIS WOMEN'S MEDICAL CLINIC (Continued) **S106072426**

Storage Method: Not reported
Haz Waste Hauler: Not reported
Waste Desc: Not reported
Carcinogen: No

Facility ID: 203904
Inactive Indicator: Active
Business Code: 6HK10
SIC: Not reported
Permit Expiration: Not reported
Owner: ANNA MARIA DAVID
2nd Name: ATTN:GEORGE B. DAVID
Mailing Address: 878 CARMONA COURT
Mailing City,St,Zip: CHULA VISTA, CA 91910
Map Code/Business Plan on File: Not reported
Corporate Code: Not reported
Fire Dept District: San Diego
Census Tract Number: 101.1
EPA ID: Not reported
Gas Station: Not reported
Inspection Date: 06/23/09
Reinspection Date: Not reported
Inspector Name: CFUENTEC
Violation Notice Issued: Not reported
Facility Contact: GEORGE DAVID
Delinquent Flag: Not Delinquent
Last Update: 08/30/10
Last Delinquent Letter: Not reported
Delinquent Comment: Not reported
Last Letter Type: Not reported
Property Owner: MEXFRONT BORDER INVESTMENTS IN
Property Address: 224 SYCAMORE RD #35
Property City,St,Zip: SAN YSIDRO, CA 92173
Tank Owner: Not reported
Tank Address: Not reported
Tank City,St,Zip: Not reported
Business Plan Acceptance Date: Not reported
Reinspection Date Y2K Compatible: Not reported
Facility Phone: 619-662-2611

HMMD DISCLOSURE INVENTORY:
Item Number: Not reported
Chemical Name: Not reported
Case Number: Not reported
Quantity Stored At One Time: Not reported
Quantity Stored at One Time: Not reported
Annual Quantity String: Not reported
Annual Quantity String: Not reported
Measurement Units: Not reported
Carcinogen: No
1st Hazard Category: Not reported
2nd Hazard Category: Not reported

HMMD UNDERGROUND TANKS:
Tank Number: Not reported
Tank ID Number: Not reported

GENESIS WOMEN'S MEDICAL CLINIC (Continued) **S106072426**

Waste or Product: Not reported
Tank Contents: Not reported

HMMD VIOLATIONS:
Inspection Date: Not reported
Waste Code: Not reported
Occurrences: Not reported
Item Number: Not reported

HMMD WASTE STREAMS:
Inspection Date: Not reported
Waste Item #: Not reported
Waste Code: Not reported
Waste Name: Not reported
Qnty at Inspection: Not reported
Quantity String: Not reported
Annual Qty: Not reported
Annual Qty String: Not reported
Measurement Unit: Not reported
Treatment Method: Not reported
Storage Method: Not reported
Haz Waste Hauler: Not reported
Waste Desc: Not reported
Carcinogen: No

---

41 **RAINBOW CLEANERS** **San Diego Co. HMMD** **S106062700**
2004 DAIRY MART RD **N/A**
SAN YSIDRO, CA 92173

San Diego Co. HMMD:

Facility ID:	211536
Inactive Indicator:	Active
Business Code:	6HK53
SIC:	Not reported
Permit Expiration:	Not reported
Owner:	HILDA GARCIA
2nd Name:	Not reported
Mailing Address:	2004 DAIRY MART RD
Mailing City,St,Zip:	SAN YSIDRO, CA 92173
Map Code/Business Plan on File:	Not reported
Corporate Code:	Not reported
Fire Dept District:	San Diego
Census Tract Number:	101.1
EPA ID:	CAL000285916
Gas Station:	Not reported
Inspection Date:	01/06/10
Reinspection Date:	Not reported
Inspector Name:	CFUENTEC
Violation Notice Issued:	Not reported
Facility Contact:	JAVIER GARCIA/MGR
Delinquent Flag:	Not Delinquent
Last Update:	08/30/10
Last Delinquent Letter:	Not reported
Delinquent Comment:	Not reported
Last Letter Type:	Not reported
Property Owner:	MEXFRONT BORDER INVESTMENTS IN

RAINBOW CLEANERS (Continued) **S106062700**

Property Address: 224 SYCAMORE RD #35
Property City,St,Zip: SAN YSIDRO, CA 92173
Tank Owner: Not reported
Tank Address: Not reported
Tank City,St,Zip: Not reported
Business Plan Acceptance Date: Not reported
Reinspection Date Y2K Compatible: 07/06/11
Facility Phone: 619-428-5520

HMMD DISCLOSURE INVENTORY:
Item Number: PER
Chemical Name: PERCHLOROETHYLENE
Case Number: 127-18-4
Quantity Stored At One Time: Not reported
Quantity Stored at One Time: Not reported
Annual Quantity String: Not reported
Annual Quantity String: Not reported
Measurement Units: Not reported
Carcinogen: No
1st Hazard Category: ACUTE
2nd Hazard Category: CHRONIC

HMMD UNDERGROUND TANKS:
Tank Number: Not reported
Tank ID Number: Not reported
Waste or Product: Not reported
Tank Contents: Not reported

HMMD VIOLATIONS:
Inspection Date: Not reported
Waste Code: Not reported
Occurrences: Not reported
Item Number: Not reported

HMMD WASTE STREAMS:
Inspection Date: 01/06/10
Waste Item #: 251
Waste Code: 251
Waste Name: STILL BOTTOMS W/HALO
Qnty at Inspection: 110
Quantity String: 110
Annual Qty: 1000
Annual Qty String: 1000
Measurement Unit: LBS
Treatment Method: 001 RECYCLE
Storage Method: METAL DRUM
Haz Waste Hauler: 1406 SAFETY-KLEEN SYSTEMS
Waste Desc: Not reported
Carcinogen: No

Inspection Date: 01/06/10
Waste Item #: 351
Waste Code: 351
Waste Name: ORGANIC SOLIDS WITH
Qnty at Inspection: 30
Quantity String: 30

RAINBOW CLEANERS (Continued) **S106062700**

Annual Qty:	120
Annual Qty String:	120
Measurement Unit:	LBS
Treatment Method:	001 RECYCLE
Storage Method:	METAL DRUM
Haz Waste Hauler:	1406 SAFETY-KLEEN SYSTEMS
Waste Desc:	FILTERS & LINT
Carcinogen:	No

Facility ID:	128585
Inactive Indicator:	Active
Business Code:	6HK53
SIC:	Not reported
Permit Expiration:	Not reported
Owner:	KOOK HYOUNG CHOI
2nd Name:	Not reported
Mailing Address:	2004 DAIRY MART RD
Mailing City,St,Zip:	SAN YSIDRO, CA 92173
Map Code/Business Plan on File:	Not reported
Corporate Code:	Not reported
Fire Dept District:	San Diego
Census Tract Number:	101.1
EPA ID:	CAL000045648
Gas Station:	Not reported
Inspection Date:	10/02/03
Reinspection Date:	Not reported
Inspector Name:	RLOPEZ
Violation Notice Issued:	Not reported
Facility Contact:	KOOK HYOUNG CHOI
Delinquent Flag:	Not Delinquent
Last Update:	08/30/10
Last Delinquent Letter:	Not reported
Delinquent Comment:	Not reported
Last Letter Type:	Not reported
Property Owner:	MEXFRONT BORDER INVESTMENTS IN
Property Address:	224 SYCAMORE RD #35
Property City,St,Zip:	SAN YSIDRO, CA 92173
Tank Owner:	Not reported
Tank Address:	Not reported
Tank City,St,Zip:	Not reported
Business Plan Acceptance Date:	Not reported
Reinspection Date Y2K Compatible:	Not reported
Facility Phone:	619-428-5520

HMMD DISCLOSURE INVENTORY:

Item Number:	Not reported
Chemical Name:	Not reported
Case Number:	Not reported
Quantity Stored At One Time:	Not reported
Quantity Stored at One Time:	Not reported
Annual Quantity String:	Not reported
Annual Quantity String:	Not reported
Measurement Units:	Not reported
Carcinogen:	No
1st Hazard Category:	Not reported
2nd Hazard Category:	Not reported

RAINBOW CLEANERS (Continued) **S106062700**

HMMD UNDERGROUND TANKS:

Tank Number:	Not reported
Tank ID Number:	Not reported
Waste or Product:	Not reported
Tank Contents:	Not reported

HMMD VIOLATIONS:

Inspection Date:	02/09/00
Waste Code:	Not reported
Occurrences:	Not reported
Item Number:	8594
Inspection Date:	02/09/00
Waste Code:	Not reported
Occurrences:	Not reported
Item Number:	8595
Inspection Date:	02/09/00
Waste Code:	Not reported
Occurrences:	Not reported
Item Number:	8596

HMMD WASTE STREAMS:

Inspection Date:	Not reported
Waste Item #:	Not reported
Waste Code:	Not reported
Waste Name:	Not reported
Qnty at Inspection:	Not reported
Quantity String:	Not reported
Annual Qty:	Not reported
Annual Qty String:	Not reported
Measurement Unit:	Not reported
Treatment Method:	Not reported
Storage Method:	Not reported
Haz Waste Hauler:	Not reported
Waste Desc:	Not reported
Carcinogen:	No

Facility ID:	204112
Inactive Indicator:	Active
Business Code:	6HK53
SIC:	Not reported
Permit Expiration:	Not reported
Owner:	GHY HONG NOH
2nd Name:	Not reported
Mailing Address:	2004 DAIRY MART RD
Mailing City,St,Zip:	SAN YSIDRO, CA 92173
Map Code/Business Plan on File:	Not reported
Corporate Code:	Not reported
Fire Dept District:	San Diego
Census Tract Number:	101.1
EPA ID:	CAL000045648
Gas Station:	Not reported
Inspection Date:	02/20/08
Reinspection Date:	Not reported

RAINBOW CLEANERS (Continued) **S106062700**

Inspector Name:	CFUENTEC
Violation Notice Issued:	Not reported
Facility Contact:	GHY HONG NOH
Delinquent Flag:	Not Delinquent
Last Update:	08/30/10
Last Delinquent Letter:	Not reported
Delinquent Comment:	Not reported
Last Letter Type:	Not reported
Property Owner:	MEXFRONT BORDER INVESTMENTS IN
Property Address:	224 SYCAMORE RD #35
Property City,St,Zip:	SAN YSIDRO, CA 92173
Tank Owner:	Not reported
Tank Address:	Not reported
Tank City,St,Zip:	Not reported
Business Plan Acceptance Date:	Not reported
Reinspection Date Y2K Compatible:	Not reported
Facility Phone:	619-428-5520

HMMD DISCLOSURE INVENTORY:

Item Number:	Not reported
Chemical Name:	Not reported
Case Number:	Not reported
Quantity Stored At One Time:	Not reported
Quantity Stored at One Time:	Not reported
Annual Quantity String:	Not reported
Annual Quantity String:	Not reported
Measurement Units:	Not reported
Carcinogen:	No
1st Hazard Category:	Not reported
2nd Hazard Category:	Not reported

HMMD UNDERGROUND TANKS:

Tank Number:	Not reported
Tank ID Number:	Not reported
Waste or Product:	Not reported
Tank Contents:	Not reported

HMMD VIOLATIONS:

Inspection Date:	03/06/06
Waste Code:	Not reported
Occurrences:	Not reported
Item Number:	3524
Inspection Date:	03/06/06
Waste Code:	Not reported
Occurrences:	Not reported
Item Number:	3525

HMMD WASTE STREAMS:

Inspection Date:	Not reported
Waste Item #:	Not reported
Waste Code:	Not reported
Waste Name:	Not reported
Qnty at Inspection:	Not reported
Quantity String:	Not reported
Annual Qty:	Not reported

RAINBOW CLEANERS (Continued) **S106062700**

Annual Qty String:	Not reported
Measurement Unit:	Not reported
Treatment Method:	Not reported
Storage Method:	Not reported
Haz Waste Hauler:	Not reported
Waste Desc:	Not reported
Carcinogen:	No

---

41 **SAN YSIDRO DENTAL CARE** **San Diego Co. HMMD** **S106068720**
2004 DAIRY MART RD **N/A**
SAN DIEGO, CA 92173

San Diego Co. HMMD:

Facility ID:	153942
Inactive Indicator:	Active
Business Code:	6HK10
SIC:	Not reported
Permit Expiration:	Not reported
Owner:	SAN YSIDRO DENTAL CARE
2nd Name:	Not reported
Mailing Address:	2004 DAIRY MART RD
Mailing City,St,Zip:	SAN DIEGO, CA 92154
Map Code/Business Plan on File:	Not reported
Corporate Code:	Not reported
Fire Dept District:	San Diego
Census Tract Number:	101.1
EPA ID:	Not reported
Gas Station:	Not reported
Inspection Date:	01/06/10
Reinspection Date:	Not reported
Inspector Name:	CFUENTEC
Violation Notice Issued:	Not reported
Facility Contact:	YADIRA BARR
Delinquent Flag:	Not Delinquent
Last Update:	08/30/10
Last Delinquent Letter:	Not reported
Delinquent Comment:	Not reported
Last Letter Type:	Not reported
Property Owner:	MEXFRONT BORDER INVESTMENTS IN
Property Address:	224 SYCAMORE RD #35
Property City,St,Zip:	SAN YSIDRO, CA 92173
Tank Owner:	Not reported
Tank Address:	Not reported
Tank City,St,Zip:	Not reported
Business Plan Acceptance Date:	Not reported
Reinspection Date Y2K Compatible:	01/06/13
Facility Phone:	619-428-2436

HMMD DISCLOSURE INVENTORY:

Item Number:	Not reported
Chemical Name:	Not reported
Case Number:	Not reported
Quantity Stored At One Time:	Not reported
Quantity Stored at One Time:	Not reported
Annual Quantity String:	Not reported
Annual Quantity String:	Not reported
Measurement Units:	Not reported

SAN YSIDRO DENTAL CARE (Continued) **S106068720**

Carcinogen: No
1st Hazard Category: Not reported
2nd Hazard Category: Not reported

HMMD UNDERGROUND TANKS:
Tank Number: Not reported
Tank ID Number: Not reported
Waste or Product: Not reported
Tank Contents: Not reported

HMMD VIOLATIONS:
Inspection Date: 07/13/06
Waste Code: Not reported
Occurrences: Not reported
Item Number: 6600

Inspection Date: 07/13/06
Waste Code: Not reported
Occurrences: Not reported
Item Number: 6601

Inspection Date: 05/08/00
Waste Code: Not reported
Occurrences: Not reported
Item Number: 0917

Inspection Date: 05/08/00
Waste Code: Not reported
Occurrences: Not reported
Item Number: 0918

Inspection Date: 05/08/00
Waste Code: Not reported
Occurrences: Not reported
Item Number: 0919

Inspection Date: 07/14/03
Waste Code: Not reported
Occurrences: Not reported
Item Number: 8111

Inspection Date: 07/14/03
Waste Code: Not reported
Occurrences: Not reported
Item Number: 8112

HMMD WASTE STREAMS:
Inspection Date: 01/06/10
Waste Item #: 541
Waste Code: 541
Waste Name: PHOTOCHEM/PHOTOPROC
Qnty at Inspection: 6
Quantity String: 6
Annual Qty: 12
Annual Qty String: 12
Measurement Unit: LBS

SAN YSIDRO DENTAL CARE (Continued) **S106068720**

Treatment Method:	001 RECYCLE
Storage Method:	CARBOY
Haz Waste Hauler:	9997 UNREGISTERED HAZ WST
Waste Desc:	FIXER TREATMENT SYSTEMS
Carcinogen:	No

Inspection Date:	01/06/10
Waste Item #:	902
Waste Code:	902
Waste Name:	INFECTIOUS WASTE, SH
Qnty at Inspection:	5
Quantity String:	5
Annual Qty:	20
Annual Qty String:	20
Measurement Unit:	LBS
Treatment Method:	105 DISENFECTION/ENC
Storage Method:	AUTOCLAVE
Haz Waste Hauler:	2435 ADCOM/PWN ENVIRONMEN
Waste Desc:	SHARPS
Carcinogen:	No

---

41 **RAINBOW CLEANERS** **HAZNET** **S103983478**
2004 DAIRYMART RD SUITE 121 **N/A**
SAN YSIDRO, CA 92173

HAZNET:

Year:	1997
Gepaid:	CAL000022215
Contact:	DUNN CARMEN THIEN ANA
Telephone:	0000000000
Mailing Name:	Not reported
Mailing Address:	2004 DAIRY MART RD STE 121
Mailing City,St,Zip:	SAN YSIDRO, CA 921731882
Gen County:	San Diego
TSD EPA ID:	CAD097030993
TSD County:	Los Angeles
Waste Category:	Liquids with pH <= 2
Disposal Method:	Not reported
Tons:	17.9310
Facility County:	San Diego

Year:	1997
Gepaid:	CAL000022215
Contact:	DUNN CARMEN THIEN ANA
Telephone:	0000000000
Mailing Name:	Not reported
Mailing Address:	2004 DAIRY MART RD STE 121
Mailing City,St,Zip:	SAN YSIDRO, CA 921731882
Gen County:	San Diego
TSD EPA ID:	CAD097030993
TSD County:	Los Angeles
Waste Category:	Liquids with pH <= 2
Disposal Method:	R01
Tons:	55.8780
Facility County:	San Diego

41 **HILDA GARCIA DRYCLEANERS** **DRYCLEANERS** **S110117101**
2004 DAIRY MART RD STE 101A **N/A**
SAN YSIDRO, CA 92173

DRYCLEANERS:

EPA Id:	CAL000348246
NAICS Code:	81232
NAICS Description:	Drycleaning and Laundry Services (except Coin-Operated)
SIC Code:	7211
SIC Description:	Power Laundries, Family and Commercial
Create Date:	11/25/2009 1:11:00 PM
Facility Active:	Yes
Inactive Date:	Not reported
Facility Addr2:	Not reported
Mailing Name:	Not reported
Mailing Address:	2004 DAIRY MART RD STE 101A
Mailing Address 2:	Not reported
Mailing State:	CA
Mailing Zip:	921731882
Owner Name:	HILDA GARCIA
Owner Address:	2004 DAIRY MART RD STE 101A
Owner Address 2:	Not reported
Owner Telephone:	6194285520
Contact Name:	JAVIER GARCIA
Contact Address:	2004 DAIRY MART RD STE 101A
Contact Address 2:	Not reported
Contact Telephone:	6194285520

---

41 **RAINBOW CLEANERS** **DRYCLEANERS** **S106661613**
2004 DAIRY MART RD STE 121 **N/A**
SAN YSIDRO, CA 92173

DRYCLEANERS:

EPA Id:	CAL000285916
NAICS Code:	81232
NAICS Description:	Drycleaning and Laundry Services (except Coin-Operated)
SIC Code:	7211
SIC Description:	Power Laundries, Family and Commercial
Create Date:	8/25/2004 11:05:00 AM
Facility Active:	No
Inactive Date:	6/30/2010
Facility Addr2:	Not reported
Mailing Name:	Not reported
Mailing Address:	2004 DAIRY MART RD STE 121
Mailing Address 2:	Not reported
Mailing State:	CA
Mailing Zip:	921730000
Owner Name:	GHY NOH
Owner Address:	2004 DAIRY MART RD #121
Owner Address 2:	Not reported
Owner Telephone:	6194285520
Contact Name:	GHY NOH
Contact Address:	4111 ROBLES DR
Contact Address 2:	Not reported
Contact Telephone:	6197108113

41 DAIRY MART SHOPPING CENTER — **SLIC** — **S104750165**
2004 DAIRY MART RD — **San Diego Co. HMMD** — **N/A**
SAN DIEGO, CA 92173 — **SAN DIEGO CO. SAM**

SLIC:

Region:	STATE
Facility Status:	**Completed - Case Closed**
Status Date:	02/08/1999
Global Id:	T0608113738
Lead Agency:	SAN DIEGO COUNTY LOP
Lead Agency Case Number:	H23140-001
Latitude:	32.56137
Longitude:	-117.062406
Case Type:	Cleanup Program Site
Case Worker:	DF
Local Agency:	Not reported
RB Case Number:	Not reported
File Location:	Local Agency
Potential Media Affected:	Aquifer used for drinking water supply
Potential Contaminants of Concern:	Gasoline
Site History:	Not reported

Click here to access the California GeoTracker records for this facility:

San Diego Co. HMMD:

Facility ID:	123140
Inactive Indicator:	Active
Business Code:	Not reported
SIC:	Not reported
Permit Expiration:	Not reported
Owner:	Not reported
2nd Name:	Not reported
Mailing Address:	Not reported
Mailing City,St,Zip:	Not reported
Map Code/Business Plan on File:	Not reported
Corporate Code:	Not reported
Fire Dept District:	San Diego
Census Tract Number:	101.1
EPA ID:	Not reported
Gas Station:	Not reported
Inspection Date:	Not reported
Reinspection Date:	Not reported
Inspector Name:	Not reported
Violation Notice Issued:	Not reported
Facility Contact:	Not reported
Delinquent Flag:	Not Delinquent
Last Update:	08/30/10
Last Delinquent Letter:	Not reported
Delinquent Comment:	Not reported
Last Letter Type:	Not reported
Property Owner:	MEXFRONT BORDER INVESTMENTS IN
Property Address:	224 SYCAMORE RD #35
Property City,St,Zip:	SAN YSIDRO, CA 92173
Tank Owner:	Not reported
Tank Address:	Not reported
Tank City,St,Zip:	Not reported
Business Plan Acceptance Date:	Not reported
Reinspection Date Y2K Compatible:	Not reported
Facility Phone:	Not reported

DAIRY MART SHOPPING CENTER (Continued) **S104750165**

HMMD DISCLOSURE INVENTORY:

Item Number:	Not reported
Chemical Name:	Not reported
Case Number:	Not reported
Quantity Stored At One Time:	Not reported
Quantity Stored at One Time:	Not reported
Annual Quantity String:	Not reported
Annual Quantity String:	Not reported
Measurement Units:	Not reported
Carcinogen:	No
1st Hazard Category:	Not reported
2nd Hazard Category:	Not reported

HMMD UNDERGROUND TANKS:

Tank Number:	Not reported
Tank ID Number:	Not reported
Waste or Product:	Not reported
Tank Contents:	Not reported

HMMD VIOLATIONS:

Inspection Date:	Not reported
Waste Code:	Not reported
Occurrences:	Not reported
Item Number:	Not reported

HMMD WASTE STREAMS:

Inspection Date:	Not reported
Waste Item #:	Not reported
Waste Code:	Not reported
Waste Name:	Not reported
Qnty at Inspection:	Not reported
Quantity String:	Not reported
Annual Qty:	Not reported
Annual Qty String:	Not reported
Measurement Unit:	Not reported
Treatment Method:	Not reported
Storage Method:	Not reported
Haz Waste Hauler:	Not reported
Waste Desc:	Not reported
Carcinogen:	No

SAN DIEGO CO. SAM:

Case Number:	H23140-001
Agency:	DEH Site Assessment & Mitigation
Funding:	**Private - VAP**
Facility Type:	Drinking Water Aquifer Impacted
Facility Status:	Closed Case
Date:	2/8/1999
Date Began:	4/24/1990

41 RAINBOW CLEANERS — **RCRA-SQG** — **1000686202**
2004 DAIRY MART RD #121 — **FINDS** — **CAD983634387**
SAN YSIDRO, CA 92173 — **EMI**

RCRA-SQG:

Date form received by agency:	04/30/1992
Facility name:	RAINBOW CLEANERS
Facility address:	2004 DAIRYMONT RD NO 121 SAN YSIDRO, CA 92173
EPA ID:	CAD983634387
Contact:	KOOK CHOI
Contact address:	2004 DAIRYMONT RD NO 121 SAN YSIDRO, CA 92073
Contact country:	US
Contact telephone:	(619) 482-0965
Contact email:	Not reported
EPA Region:	09
Classification:	Small Small Quantity Generator
Description:	Handler: generates more than 100 and less than 1000 kg of hazardous waste during any calendar month and accumulates less than 6000 kg of hazardous waste at any time; or generates 100 kg or less of hazardous waste during any calendar month, and accumulates more than 1000 kg of hazardous waste at any time

Owner/Operator Summary:

Owner/operator name:	KOOK HYOUNG CHOI
Owner/operator address:	2004 DAIRYMONT NO 121 SAN YSIDRO, CA 92073
Owner/operator country:	Not reported
Owner/operator telephone:	(619) 428-5520
Legal status:	Private
Owner/Operator Type:	Owner
Owner/Op start date:	Not reported
Owner/Op end date:	Not reported

Handler Activities Summary:

U.S. importer of hazardous waste:	No
Mixed waste (haz. and radioactive):	No
Recycler of hazardous waste:	No
Transporter of hazardous waste:	No
Treater, storer or disposer of HW:	No
Underground injection activity:	No
On-site burner exemption:	No
Furnace exemption:	No
Used oil fuel burner:	No
Used oil processor:	No
User oil refiner:	No
Used oil fuel marketer to burner:	No
Used oil Specification marketer:	No
Used oil transfer facility:	No
Used oil transporter:	No

Violation Status: No violations found

FINDS:

Registry ID: 110006483288

Environmental Interest/Information System

RAINBOW CLEANERS (Continued) **1000686202**

The NEI (National Emissions Inventory) database contains information on stationary and mobile sources that emit criteria air pollutants and their precursors, as well as hazardous air pollutants (HAPs).

California Hazardous Waste Tracking System - Datamart (HWTS-DATAMART) provides California with information on hazardous waste shipments for generators, transporters, and treatment, storage, and disposal facilities.

RCRAInfo is a national information system that supports the Resource Conservation and Recovery Act (RCRA) program through the tracking of events and activities related to facilities that generate, transport, and treat, store, or dispose of hazardous waste. RCRAInfo allows RCRA program staff to track the notification, permit, compliance, and corrective action activities required under RCRA.

EMI:

Year:	1999
County Code:	37
Air Basin:	SD
Facility ID:	87197
Air District Name:	SD
SIC Code:	7216
Air District Name:	SAN DIEGO COUNTY APCD
Community Health Air Pollution Info System:	Not reported
Consolidated Emission Reporting Rule:	Not reported
Total Organic Hydrocarbon Gases Tons/Yr:	1
Reactive Organic Gases Tons/Yr:	0
Carbon Monoxide Emissions Tons/Yr:	0
NOX - Oxides of Nitrogen Tons/Yr:	0
SOX - Oxides of Sulphur Tons/Yr:	0
Particulate Matter Tons/Yr:	0
Part. Matter 10 Micrometers & Smllr Tons/Yr:	0

Year:	2000
County Code:	37
Air Basin:	SD
Facility ID:	87197
Air District Name:	SD
SIC Code:	7216
Air District Name:	SAN DIEGO COUNTY APCD
Community Health Air Pollution Info System:	Not reported
Consolidated Emission Reporting Rule:	Not reported
Total Organic Hydrocarbon Gases Tons/Yr:	0
Reactive Organic Gases Tons/Yr:	0
Carbon Monoxide Emissions Tons/Yr:	0
NOX - Oxides of Nitrogen Tons/Yr:	0
SOX - Oxides of Sulphur Tons/Yr:	0
Particulate Matter Tons/Yr:	0
Part. Matter 10 Micrometers & Smllr Tons/Yr:	0

Year:	2001
County Code:	37
Air Basin:	SD
Facility ID:	87197
Air District Name:	SD

RAINBOW CLEANERS (Continued) **1000686202**

SIC Code:	7216
Air District Name:	SAN DIEGO COUNTY APCD
Community Health Air Pollution Info System:	Not reported
Consolidated Emission Reporting Rule:	Not reported
Total Organic Hydrocarbon Gases Tons/Yr:	0
Reactive Organic Gases Tons/Yr:	0
Carbon Monoxide Emissions Tons/Yr:	0
NOX - Oxides of Nitrogen Tons/Yr:	0
SOX - Oxides of Sulphur Tons/Yr:	0
Particulate Matter Tons/Yr:	0
Part. Matter 10 Micrometers & Smllr Tons/Yr:	0

Year:	2002
County Code:	37
Air Basin:	SD
Facility ID:	87197
Air District Name:	SD
SIC Code:	7216
Air District Name:	SAN DIEGO COUNTY APCD
Community Health Air Pollution Info System:	Not reported
Consolidated Emission Reporting Rule:	Not reported
Total Organic Hydrocarbon Gases Tons/Yr:	0
Reactive Organic Gases Tons/Yr:	0
Carbon Monoxide Emissions Tons/Yr:	0
NOX - Oxides of Nitrogen Tons/Yr:	0
SOX - Oxides of Sulphur Tons/Yr:	0
Particulate Matter Tons/Yr:	0
Part. Matter 10 Micrometers & Smllr Tons/Yr:	0

Year:	2003
County Code:	37
Air Basin:	SD
Facility ID:	87197
Air District Name:	SD
SIC Code:	7216
Air District Name:	SAN DIEGO COUNTY APCD
Community Health Air Pollution Info System:	Not reported
Consolidated Emission Reporting Rule:	Not reported
Total Organic Hydrocarbon Gases Tons/Yr:	0
Reactive Organic Gases Tons/Yr:	0
Carbon Monoxide Emissions Tons/Yr:	0
NOX - Oxides of Nitrogen Tons/Yr:	0
SOX - Oxides of Sulphur Tons/Yr:	0
Particulate Matter Tons/Yr:	0
Part. Matter 10 Micrometers & Smllr Tons/Yr:	0

Year:	2004
County Code:	37
Air Basin:	SD
Facility ID:	87197
Air District Name:	SD
SIC Code:	7216
Air District Name:	SAN DIEGO COUNTY APCD
Community Health Air Pollution Info System:	Not reported
Consolidated Emission Reporting Rule:	Not reported
Total Organic Hydrocarbon Gases Tons/Yr:	0.265275
Reactive Organic Gases Tons/Yr:	0

RAINBOW CLEANERS (Continued) **1000686202**

Carbon Monoxide Emissions Tons/Yr:	0
NOX - Oxides of Nitrogen Tons/Yr:	0
SOX - Oxides of Sulphur Tons/Yr:	0
Particulate Matter Tons/Yr:	0
Part. Matter 10 Micrometers & Smllr Tons/Yr:	0

Year:	2005
County Code:	37
Air Basin:	SD
Facility ID:	87197
Air District Name:	SD
SIC Code:	7216
Air District Name:	SAN DIEGO COUNTY APCD
Community Health Air Pollution Info System:	Not reported
Consolidated Emission Reporting Rule:	Not reported
Total Organic Hydrocarbon Gases Tons/Yr:	0
Reactive Organic Gases Tons/Yr:	0
Carbon Monoxide Emissions Tons/Yr:	0
NOX - Oxides of Nitrogen Tons/Yr:	0
SOX - Oxides of Sulphur Tons/Yr:	0
Particulate Matter Tons/Yr:	0
Part. Matter 10 Micrometers & Smllr Tons/Yr:	0

Year:	2006
County Code:	37
Air Basin:	SD
Facility ID:	87197
Air District Name:	SD
SIC Code:	7216
Air District Name:	SAN DIEGO COUNTY APCD
Community Health Air Pollution Info System:	Not reported
Consolidated Emission Reporting Rule:	Not reported
Total Organic Hydrocarbon Gases Tons/Yr:	.1
Reactive Organic Gases Tons/Yr:	0
Carbon Monoxide Emissions Tons/Yr:	0
NOX - Oxides of Nitrogen Tons/Yr:	0
SOX - Oxides of Sulphur Tons/Yr:	0
Particulate Matter Tons/Yr:	0
Part. Matter 10 Micrometers & Smllr Tons/Yr:	0

Year:	2007
County Code:	37
Air Basin:	SD
Facility ID:	87197
Air District Name:	SD
SIC Code:	7216
Air District Name:	SAN DIEGO COUNTY APCD
Community Health Air Pollution Info System:	Not reported
Consolidated Emission Reporting Rule:	Not reported
Total Organic Hydrocarbon Gases Tons/Yr:	.1
Reactive Organic Gases Tons/Yr:	0
Carbon Monoxide Emissions Tons/Yr:	0
NOX - Oxides of Nitrogen Tons/Yr:	0
SOX - Oxides of Sulphur Tons/Yr:	0
Particulate Matter Tons/Yr:	0
Part. Matter 10 Micrometers & Smllr Tons/Yr:	0

RAINBOW CLEANERS (Continued) **1000686202**

Year:	2007
County Code:	37
Air Basin:	SD
Facility ID:	87197
Air District Name:	SD
SIC Code:	7216
Air District Name:	SAN DIEGO COUNTY APCD
Community Health Air Pollution Info System:	Not reported
Consolidated Emission Reporting Rule:	Not reported
Total Organic Hydrocarbon Gases Tons/Yr:	.1
Reactive Organic Gases Tons/Yr:	.06986
Carbon Monoxide Emissions Tons/Yr:	0
NOX - Oxides of Nitrogen Tons/Yr:	0
SOX - Oxides of Sulphur Tons/Yr:	0
Particulate Matter Tons/Yr:	0
Part. Matter 10 Micrometers & Smllr Tons/Yr:	0

---

42 **CHMIRS** **S106399351**
1010 W. SAN YSIDRO BLVD. **N/A**
SAN DIEGO, CA 92123

CHMIRS:

OES Incident Number:	03-5526
OES notification:	10/24/200309:13:07 PM
OES Date:	Not reported
OES Time:	Not reported
Incident Date:	Not reported
Date Completed:	**Not reported**
Property Use:	Not reported
Agency Id Number:	Not reported
Agency Incident Number:	Not reported
Time Notified:	Not reported
Time Completed:	Not reported
Surrounding Area:	Not reported
Estimated Temperature:	Not reported
Property Management:	Not reported
Special Studies 1:	Not reported
Special Studies 2:	Not reported
Special Studies 3:	Not reported
Special Studies 4:	Not reported
Special Studies 5:	Not reported
Special Studies 6:	Not reported
More Than Two Substances Involved?:	Not reported
Resp Agncy Personel # Of Decontaminated:	Not reported
Responding Agency Personel # Of Injuries:	Not reported
Responding Agency Personel # Of Fatalities:	Not reported
Others Number Of Decontaminated:	Not reported
Others Number Of Injuries:	Not reported
Others Number Of Fatalities:	Not reported
Vehicle Make/year:	Not reported
Vehicle License Number:	Not reported
Vehicle State:	Not reported
Vehicle Id Number:	Not reported
CA/DOT/PUC/ICC Number:	Not reported
Company Name:	Not reported
Reporting Officer Name/ID:	Not reported
Report Date:	Not reported
Comments:	Not reported

(Continued) **S106399351**

Facility Telephone:	Not reported
Waterway Involved:	Not reported
Waterway:	Not reported
Spill Site:	Not reported
Cleanup By:	Reporting Party
Containment:	Not reported
What Happened:	Not reported
Type:	Not reported
Measure:	Not reported
Other:	Not reported
Date/Time:	Not reported
Year:	2003
Agency:	City of San Diego
Incident Date:	10/24/200312:00:00 AM
Admin Agency:	San Diego County Health Services Dept.
Amount:	Not reported
Contained:	Yes
Site Type:	Residence
E Date:	Not reported
Substance:	Sewage
Quantity Released:	Not reported
BBLS:	0
Cups:	0
CUFT:	0
Gallons:	1210
Grams:	0
Pounds:	0
Liters:	0
Ounces:	0
Pints:	0
Quarts:	0
Sheen:	0
Tons:	0
Unknown:	0
Evacuations:	0
Number of Injuries:	0
Number of Fatalities:	0
Description:	Grease in line caused this release.

---

43 **PACIFIC BELL**
3930 BEYER BOULEVARD
SAN YSIDRO, CA 92173

RCRA-SQG **1000250480**
FINDS **CAT080030166**
HIST UST
San Diego Co. HMMD
HAZNET

RCRA-SQG:

Date form received by agency:	09/01/1996
Facility name:	PACIFIC BELL
Facility address:	3930 BEYER BLVD SAN YSIDRO, CA 92173
EPA ID:	CAT080030166
Mailing address:	525 B STREET ROOM 1346 SAN DIEGO, CA 92101
Contact:	Not reported
Contact address:	Not reported Not reported
Contact country:	Not reported
Contact telephone:	Not reported

PACIFIC BELL (Continued) **1000250480**

Contact email: Not reported
EPA Region: 09
Classification: Small Small Quantity Generator
Description: Handler: generates more than 100 and less than 1000 kg of hazardous waste during any calendar month and accumulates less than 6000 kg of hazardous waste at any time; or generates 100 kg or less of hazardous waste during any calendar month, and accumulates more than 1000 kg of hazardous waste at any time

Owner/Operator Summary:
Owner/operator name: THE PACIFIC TELEPHONE AND TELEGRAPH CO
Owner/operator address: NOT REQUIRED
NOT REQUIRED, ME 99999
Owner/operator country: Not reported
Owner/operator telephone: (415) 555-1212
Legal status: Private
Owner/Operator Type: Owner
Owner/Op start date: Not reported
Owner/Op end date: Not reported

Owner/operator name: NOT REQUIRED
Owner/operator address: NOT REQUIRED
NOT REQUIRED, ME 99999
Owner/operator country: Not reported
Owner/operator telephone: (415) 555-1212
Legal status: Private
Owner/Operator Type: Operator
Owner/Op start date: Not reported
Owner/Op end date: Not reported

Handler Activities Summary:
U.S. importer of hazardous waste: No
Mixed waste (haz. and radioactive): No
Recycler of hazardous waste: No
Transporter of hazardous waste: No
Treater, storer or disposer of HW: No
Underground injection activity: No
On-site burner exemption: No
Furnace exemption: No
Used oil fuel burner: No
Used oil processor: No
User oil refiner: No
Used oil fuel marketer to burner: No
Used oil Specification marketer: No
Used oil transfer facility: No
Used oil transporter: No

Historical Generators:
Date form received by agency: 02/19/1981
Facility name: PACIFIC BELL
Classification: Large Quantity Generator

Violation Status: No violations found

FINDS:

PACIFIC BELL (Continued) **1000250480**

Registry ID: 110006487630

Environmental Interest/Information System

California Hazardous Waste Tracking System - Datamart (HWTS-DATAMART) provides California with information on hazardous waste shipments for generators, transporters, and treatment, storage, and disposal facilities.

RCRAInfo is a national information system that supports the Resource Conservation and Recovery Act (RCRA) program through the tracking of events and activities related to facilities that generate, transport, and treat, store, or dispose of hazardous waste. RCRAInfo allows RCRA program staff to track the notification, permit, compliance, and corrective action activities required under RCRA.

HIST UST:

Region:	STATE
Facility ID:	00000057733
Facility Type:	Other
Other Type:	SIC 4800
Total Tanks:	0001
Contact Name:	E.J. KOEHLER
Telephone:	4155426758
Owner Name:	PACIFIC BELL
Owner Address:	370 THIRD STREET
Owner City,St,Zip:	SAN FRANCISCO, CA 94107
Tank Num:	001
Container Num:	1
Year Installed:	1977
Tank Capacity:	00002000
Tank Used for:	PRODUCT
Type of Fuel:	DIESEL
Tank Construction:	Not reported
Leak Detection:	None

San Diego Co. HMMD:

Facility ID:	120840
Inactive Indicator:	Active
Business Code:	6HK52
SIC:	Not reported
Permit Expiration:	Not reported
Owner:	PACIFIC BELL DBA AT&T CALIFORN
2nd Name:	C/O ENV. MGMT
Mailing Address:	P O BOX 5095, ROOM 3
Mailing City,St,Zip:	SAN RAMON, CA 94583
Map Code/Business Plan on File:	Not reported
Corporate Code:	Not reported
Fire Dept District:	San Diego
Census Tract Number:	100.0
EPA ID:	Not reported
Gas Station:	Not reported
Inspection Date:	03/25/10
Reinspection Date:	Not reported
Inspector Name:	CFUENTEC

PACIFIC BELL (Continued) **1000250480**

Violation Notice Issued:	Not reported
Facility Contact:	PAUL WEISS
Delinquent Flag:	Not Delinquent
Last Update:	08/30/10
Last Delinquent Letter:	Not reported
Delinquent Comment:	Not reported
Last Letter Type:	Not reported
Property Owner:	PACIFIC BELL
Property Address:	Not reported
Property City,St,Zip:	00000
Tank Owner:	PACIFIC BELL DBA AT&T CALIFORN
Tank Address:	308 S AKARD ST #1700
Tank City,St,Zip:	Dallas, TX 75202
Business Plan Acceptance Date:	Not reported
Reinspection Date Y2K Compatible:	03/25/11
Facility Phone:	877-322-4722

HMMD DISCLOSURE INVENTORY:

Item Number:	BAT
Chemical Name:	BATTERY ELECTOLYTE-47 PERCENT SULFURIC ACID 84 CELLS-8.4 GAL
Case Number:	7664-93-9
Quantity Stored At One Time:	Not reported
Quantity Stored at One Time:	Not reported
Annual Quantity String:	Not reported
Annual Quantity String:	Not reported
Measurement Units:	Not reported
Carcinogen:	No
1st Hazard Category:	ACUTE
2nd Hazard Category:	EXTREMELY HAZARDOUS

Item Number:	DIE
Chemical Name:	DIESEL UNDERGROUND TANK 120840 T002
Case Number:	68334-30-5
Quantity Stored At One Time:	Not reported
Quantity Stored at One Time:	Not reported
Annual Quantity String:	Not reported
Annual Quantity String:	Not reported
Measurement Units:	Not reported
Carcinogen:	No
1st Hazard Category:	FIRE
2nd Hazard Category:	Not reported

HMMD UNDERGROUND TANKS:

Tank Number:	T001
Tank ID Number:	D-77-2K
Waste or Product:	2000
Tank Contents:	Not reported

Tank Number:	T002
Tank ID Number:	NT1848
Waste or Product:	2000
Tank Contents:	Not reported

HMMD VIOLATIONS:

Inspection Date:	05/25/06
Waste Code:	Not reported
Occurrences:	Not reported

PACIFIC BELL (Continued) **1000250480**

Item Number: 5787

Inspection Date: 06/12/03
Waste Code: Not reported
Occurrences: Not reported
Item Number: 6957

Inspection Date: 01/20/99
Waste Code: Not reported
Occurrences: Not reported
Item Number: 6852

HMMD WASTE STREAMS:
Inspection Date: Not reported
Waste Item #: Not reported
Waste Code: Not reported
Waste Name: Not reported
Qnty at Inspection: Not reported
Quantity String: Not reported
Annual Qty: Not reported
Annual Qty String: Not reported
Measurement Unit: Not reported
Treatment Method: Not reported
Storage Method: Not reported
Haz Waste Hauler: Not reported
Waste Desc: Not reported
Carcinogen: No

HAZNET:
Year: 2007
Gepaid: CAT080030166
Contact: EH & S RECORDKEEPER-RRC
Telephone: 8005669347
Mailing Name: Not reported
Mailing Address: 308 S AKARD RM 900
Mailing City,St,Zip: DALLAS, TX 752025399
Gen County: San Diego
TSD EPA ID: CAD008302903
TSD County: Los Angeles
Waste Category: Off-specification, aged or surplus organics
Disposal Method: FUEL BLENDING PRIOR TO ENERGY RECOVERY AT ANOTHER SITE
Tons: 0.2
Facility County: San Diego

Year: 2005
Gepaid: CAT080030166
Contact: SHARON BAYLE/STAFF ASSOC
Telephone: 9258675741
Mailing Name: Not reported
Mailing Address: PO BOX 5095 RM 3E000
Mailing City,St,Zip: SAN RAMON, CA 945830995
Gen County: San Diego
TSD EPA ID: AZD009015389
TSD County: 99
Waste Category: Waste oil and mixed oil

PACIFIC BELL (Continued) **1000250480**

Disposal Method: R01
Tons: 0.2
Facility County: Not reported

---

43 **PACIFIC BELL SNYSCA12/D3288** **SWEEPS UST** **S106930382**
3930 BEYER RD **N/A**
SAN YSIDRO, CA 92173

SWEEPS UST:
Status: A
Comp Number: 20840
Number: 9
Board Of Equalization: 44-001027
Ref Date: Not reported
Act Date: 06-26-92
Created Date: 02-29-88
Tank Status: A
Owner Tank Id: Not reported
Swrcb Tank Id: 37-000-020840-000001
Actv Date: Not reported
Capacity: 2000
Tank Use: M.V. FUEL
Stg: P
Content: OTHER
Number Of Tanks: 1

---

43 **PACIFIC BELL SNYSCA12/D3288** **UST** **U003789653**
3930 BEYER BLVD **N/A**
SAN YSIDRO, CA 92173

UST:
Facility ID: 19321
Latitude: 32.55893
Longitude: -117.04895

---

43 **DOT OPS** **1009646637**
SMYTHE AVE & BEYER BLVD **N/A**
SAN DIEGO (County), CA 92073

DOT OPS:
Report ID: 1800962
Facility name: Not reported
Address: SMYTHE AVE & BEYER BLVD
CA 92073
Latitude: Not reported
Longitude: Not reported

EDR type: NATURAL GAS DISTRIBUTION
Cause of incident: DAMAGE BY OUTSIDE FORCES
Operator code: 18112
Operator name: SAN DIEGO GAS AND ELECTRIC CO
Incident address: SMYTHE AVE & BEYER BLVD
CA 92073
Incident county: SAN DIEGO
Incident congressional district: Not reported

(Continued) **1009646637**

Incident date:	19801107
Detection time:	1330
Stoppage hours:	1
Stoppage minutes:	10
Estimated pressure at incident time:	60.00
Max. allowable operating preassure:	60.00
Part of operation that failed:	MAIN
Part of operation other comment:	Not reported
Part of system that failed:	PIPE
Part of system other comment:	Not reported
Year oart installed:	1939
Where leak originated:	OTHER
Leak other comment:	MECH DAMAG
Real nominal pipe diameter:	1.000
Pipe wall thickness (inches):	0.133
Pipe specifications:	Not reported
Pipe grade:	Not reported
Type of repair done:	REPLACE PIPE
Type other comment:	Not reported
Length of replaced pipe:	4.00
Component replaced/reconditioned:	NO DATA
Component other comment:	Not reported
Employee fatalities:	0
Employees injured:	0
Non-empl. fatalities:	0
Non-empl. inured:	0
Did a rupture occur:	NO
Did gas ignite:	NO
Did an explosion occur:	NO
Secondary fires/explosions:	NO
Operator property damage:	500
Structure adjacent to leak:	RESIDENTIAL SINGLE-STORY
Structure other comment:	Not reported
Dist. to nearest structure:	100
Underground facility involved:	NO
Underground facility other comment:	Not reported
Any utilities affected:	NO
Dist. of other gas fac. contributing:	0
Dist. of other gas fac. impaired:	0
Dist. of telephone fac. contributing:	0
Dist. of telephone fac. impaired:	0
Dist. of electric fac. contributing:	0
Dist. of electric fac. impaired:	0
Dist. of storm sewer fac. contributing:	0
Dist. of storm sewer fac. impaired:	0
Dist. of other sewer fac. contributing:	0
Dist. of other sewer fac. impaired:	0
Dist. of water fac. contributing:	0
Dist. of water fac. impaired:	0
Dist. of other fac. contributing:	0
Other fac. contributing:	Not reported
Dist. of other fac. impaired:	0
Other facility impaired:	Not reported
Location of leak or failure:	BELOW GROUND
Location other comment:	Not reported
Cover depth:	0
Soil at pipe depth:	SOIL

(Continued) **1009646637**

Soil temperature at soil leak:	060
Report by:	AGENCY CAUSING DAMAGE
Report other comment:	Not reported
Cause of Corrosion:	NO DATA
Cause of Corrosion Other:	Not reported
Coating:	NO DATA
Operator rec prior notification of excavation:	NO
Notification Date:	Not reported
Notification Hr:	0
Was pipeline marked:	NO
Type mark:	PERMANENT MARKERS
Type mark other:	Not reported
Stat Req mark:	YES
damerthmve:	Not reported
damerthmo:	Not reported
emcoth:	NO
emcothdesc:	Not reported
causlkcons:	Not reported
steel_clas:	NO DATA
Plastic:	NO DATA
plastreinf:	NO
castiron:	NO DATA
othmat:	Not reported
intialtest:	Not reported
tstmedinit:	NO DATA
tstmedioth:	Not reported
inittstyr:	0
mintstpres:	0.00
tmehldpres:	0
presslkini:	0
subseqtst:	Not reported
tstmedsubs:	NO DATA
tstmsubot:	Not reported
subseqtyr:	0
mintstpsub:	0.00
thpresssub:	0
presslksub:	0

---

44 **SAN YSIDRO ADULT SCHOOL** **San Diego Co. HMMD** **S104745030**
4220 OTAY MESA RD **N/A**
SAN DIEGO, CA 92173

San Diego Co. HMMD:

Facility ID:	100557
Inactive Indicator:	Active
Business Code:	6HK20
SIC:	Not reported
Permit Expiration:	Not reported
Owner:	Not reported
2nd Name:	Not reported
Mailing Address:	Not reported
Mailing City,St,Zip:	Not reported
Map Code/Business Plan on File:	Not reported
Corporate Code:	Not reported
Fire Dept District:	Not reported
Census Tract Number:	100.1
EPA ID:	Not reported
Gas Station:	Not reported

SAN YSIDRO ADULT SCHOOL (Continued) **S104745030**

Inspection Date:	Not reported
Reinspection Date:	Not reported
Inspector Name:	Not reported
Violation Notice Issued:	Not reported
Facility Contact:	Not reported
Delinquent Flag:	Not Delinquent
Last Update:	08/30/10
Last Delinquent Letter:	Not reported
Delinquent Comment:	Not reported
Last Letter Type:	Not reported
Property Owner:	SWEETWATER UNION HIGH SCHOOL D
Property Address:	Not reported
Property City,St,Zip:	00000
Tank Owner:	Not reported
Tank Address:	Not reported
Tank City,St,Zip:	Not reported
Business Plan Acceptance Date:	Not reported
Reinspection Date Y2K Compatible:	Not reported
Facility Phone:	Not reported

HMMD DISCLOSURE INVENTORY:

Item Number:	Not reported
Chemical Name:	Not reported
Case Number:	Not reported
Quantity Stored At One Time:	Not reported
Quantity Stored at One Time:	Not reported
Annual Quantity String:	Not reported
Annual Quantity String:	Not reported
Measurement Units:	Not reported
Carcinogen:	No
1st Hazard Category:	Not reported
2nd Hazard Category:	Not reported

HMMD UNDERGROUND TANKS:

Tank Number:	Not reported
Tank ID Number:	Not reported
Waste or Product:	Not reported
Tank Contents:	Not reported

HMMD VIOLATIONS:

Inspection Date:	Not reported
Waste Code:	Not reported
Occurrences:	Not reported
Item Number:	Not reported

HMMD WASTE STREAMS:

Inspection Date:	Not reported
Waste Item #:	Not reported
Waste Code:	Not reported
Waste Name:	Not reported
Qnty at Inspection:	Not reported
Quantity String:	Not reported
Annual Qty:	Not reported
Annual Qty String:	Not reported
Measurement Unit:	Not reported
Treatment Method:	Not reported

SAN YSIDRO ADULT SCHOOL (Continued) **S104745030**

Storage Method: Not reported
Haz Waste Hauler: Not reported
Waste Desc: Not reported
Carcinogen: No

---

45 **RAMON REYES** **HAZNET** **S111080641**
507 PEARL LN **N/A**
SAN DIEGO, CA 92173

HAZNET:

Year:	2010
Gepaid:	CAC002659055
Contact:	RENAPA SIMON
Telephone:	6194406313
Mailing Name:	Not reported
Mailing Address:	507 PEARL LN
Mailing City,St,Zip:	SAN DIEGO, CA 92173
Gen County:	Not reported
TSD EPA ID:	NVT330010000
TSD County:	Not reported
Waste Category:	Other inorganic solid waste
Disposal Method:	LANDFILL OR SURFACE IMPOUNDMENT THAT WILL BE CLOSED AS LANDFILL(TO INCLUDE ON-SITE TREATMENT AND/OR STABILIZATION)
Tons:	0.225
Facility County:	San Diego

---

46 **MATERNAL & CHILD HEALTH CENTER EXPANSION** **NPDES** **S109449943**
4050 BEYER BLVD **N/A**
SAN DIEGO, CA 92173

NPDES:

Npdes Number:	CAS000002
Facility Status:	Terminated
Agency Id:	Not reported
Region:	9
Regulatory Measure Id:	325420
Order No:	2009-0009-DWQ
Regulatory Measure Type:	Enrollee
Place Id:	Not reported
WDID:	9 37C347185
Program Type:	Construction
Adoption Date Of Regulatory Measure:	Not reported
Effective Date Of Regulatory Measure:	05/29/2007
Expiration Date Of Regulatory Measure:	Not reported
Termination Date Of Regulatory Measure:	09/02/2010
Discharge Name:	San Ysidro Health Center
Discharge Address:	1275 30th St
Discharge City:	San Diego
Discharge State:	California
Discharge Zip:	92154

46 SAN YSIDRO HEALTH CENTER — **San Diego Co. HMMD** — **S100944313**
4004 BEYER BLVD — **HAZNET** — **N/A**
SAN YSIDRO, CA 92173

San Diego Co. HMMD:

Facility ID:	114288
Inactive Indicator:	Active
Business Code:	6HK58
SIC:	Not reported
Permit Expiration:	Not reported
Owner:	SAN YSIDRO HEALTH CENTER
2nd Name:	ATTN: MARK CONNELLY
Mailing Address:	4004 BEYER BL
Mailing City,St,Zip:	SAN YSIDRO, CA 92173
Map Code/Business Plan on File:	Not reported
Corporate Code:	Not reported
Fire Dept District:	San Diego
Census Tract Number:	100.0
EPA ID:	CAL000110527
Gas Station:	Not reported
Inspection Date:	07/21/09
Reinspection Date:	Not reported
Inspector Name:	CFUENTEC
Violation Notice Issued:	Not reported
Facility Contact:	MARGARITA ESPINOZA
Delinquent Flag:	Not Delinquent
Last Update:	08/30/10
Last Delinquent Letter:	Not reported
Delinquent Comment:	Not reported
Last Letter Type:	Not reported
Property Owner:	CENTRO DE SALUD DE LA COMUNIDA
Property Address:	4004 BEYER BLVD
Property City,St,Zip:	SAN YSIDRO, CA 92173
Tank Owner:	Not reported
Tank Address:	Not reported
Tank City,St,Zip:	Not reported
Business Plan Acceptance Date:	Not reported
Reinspection Date Y2K Compatible:	07/21/10
Facility Phone:	619-428-4463

HMMD DISCLOSURE INVENTORY:

Item Number:	Not reported
Chemical Name:	Not reported
Case Number:	Not reported
Quantity Stored At One Time:	Not reported
Quantity Stored at One Time:	Not reported
Annual Quantity String:	Not reported
Annual Quantity String:	Not reported
Measurement Units:	Not reported
Carcinogen:	No
1st Hazard Category:	Not reported
2nd Hazard Category:	Not reported

HMMD UNDERGROUND TANKS:

Tank Number:	Not reported
Tank ID Number:	Not reported
Waste or Product:	Not reported
Tank Contents:	Not reported

SAN YSIDRO HEALTH CENTER (Continued) **S100944313**

HMMD VIOLATIONS:

Inspection Date:	02/13/01
Waste Code:	Not reported
Occurrences:	Not reported
Item Number:	7793

Inspection Date:	02/13/01
Waste Code:	Not reported
Occurrences:	Not reported
Item Number:	7794

Inspection Date:	04/02/02
Waste Code:	Not reported
Occurrences:	Not reported
Item Number:	1997

Inspection Date:	04/02/02
Waste Code:	Not reported
Occurrences:	Not reported
Item Number:	1998

HMMD WASTE STREAMS:

Inspection Date:	07/21/09
Waste Item #:	311
Waste Code:	311
Waste Name:	PHARMACEUTICAL WASTE
Qnty at Inspection:	20
Quantity String:	20
Annual Qty:	100
Annual Qty String:	100
Measurement Unit:	LBS
Treatment Method:	007 INCINERATION
Storage Method:	BOX
Haz Waste Hauler:	3400 STERICYCLE INC.
Waste Desc:	Not reported
Carcinogen:	No

Inspection Date:	07/21/09
Waste Item #:	541
Waste Code:	541
Waste Name:	PHOTOCHEM/PHOTOPROC
Qnty at Inspection:	10
Quantity String:	10
Annual Qty:	10
Annual Qty String:	10
Measurement Unit:	GAL
Treatment Method:	103 TREATED,THEN SEW
Storage Method:	CARBOY
Haz Waste Hauler:	9998 UNKNOWN HAZ WST HAUL
Waste Desc:	PATTERSON / ALLIED X-RAY
Carcinogen:	No

Inspection Date:	07/21/09
Waste Item #:	860
Waste Code:	860
Waste Name:	UNIVERSAL WASTE CRTS

SAN YSIDRO HEALTH CENTER (Continued) **S100944313**

Qnty at Inspection:	Not reported
Quantity String:	Not reported
Annual Qty:	60
Annual Qty String:	60
Measurement Unit:	LBS
Treatment Method:	001 RECYCLE
Storage Method:	CAN
Haz Waste Hauler:	4092 PATTERSON DENTAL SUP
Waste Desc:	AMALGAM / LEAD FOILS
Carcinogen:	No

Inspection Date:	07/21/09
Waste Item #:	901
Waste Code:	901
Waste Name:	INFECTIOUS WASTE, GE
Qnty at Inspection:	300
Quantity String:	300
Annual Qty:	2082
Annual Qty String:	2082
Measurement Unit:	LBS
Treatment Method:	101 AUTOCLAVE
Storage Method:	BAG
Haz Waste Hauler:	3400 STERICYCLE INC.
Waste Desc:	DENTAL:PATTERSON
Carcinogen:	No

Inspection Date:	07/21/09
Waste Item #:	902
Waste Code:	902
Waste Name:	INFECTIOUS WASTE, SH
Qnty at Inspection:	300
Quantity String:	300
Annual Qty:	1300
Annual Qty String:	1300
Measurement Unit:	LBS
Treatment Method:	101 AUTOCLAVE
Storage Method:	CARBOY
Haz Waste Hauler:	3400 STERICYCLE INC.
Waste Desc:	DENTAL:PATTERSON
Carcinogen:	No

Facility ID:	152630
Inactive Indicator:	Active
Business Code:	6HK10
SIC:	Not reported
Permit Expiration:	Not reported
Owner:	BOARD OF DIRECTORS
2nd Name:	Not reported
Mailing Address:	4004 BEYER BL
Mailing City,St,Zip:	SAN YSIDRO, CA 92173
Map Code/Business Plan on File:	Not reported
Corporate Code:	Not reported
Fire Dept District:	San Diego
Census Tract Number:	100.0
EPA ID:	Not reported
Gas Station:	Not reported

SAN YSIDRO HEALTH CENTER (Continued) **S100944313**

Inspection Date:	12/08/92
Reinspection Date:	Not reported
Inspector Name:	LEGACY
Violation Notice Issued:	Not reported
Facility Contact:	JOSEPH GARCIA
Delinquent Flag:	Not Delinquent
Last Update:	08/30/10
Last Delinquent Letter:	Not reported
Delinquent Comment:	Not reported
Last Letter Type:	Not reported
Property Owner:	CENTRO DE SALUD DE LA COMUNIDA
Property Address:	4004 BEYER BLVD
Property City,St,Zip:	SAN YSIDRO, CA 92173
Tank Owner:	Not reported
Tank Address:	Not reported
Tank City,St,Zip:	Not reported
Business Plan Acceptance Date:	Not reported
Reinspection Date Y2K Compatible:	Not reported
Facility Phone:	619-428-4463

HMMD DISCLOSURE INVENTORY:

Item Number:	Not reported
Chemical Name:	Not reported
Case Number:	Not reported
Quantity Stored At One Time:	Not reported
Quantity Stored at One Time:	Not reported
Annual Quantity String:	Not reported
Annual Quantity String:	Not reported
Measurement Units:	Not reported
Carcinogen:	No
1st Hazard Category:	Not reported
2nd Hazard Category:	Not reported

HMMD UNDERGROUND TANKS:

Tank Number:	Not reported
Tank ID Number:	Not reported
Waste or Product:	Not reported
Tank Contents:	Not reported

HMMD VIOLATIONS:

Inspection Date:	Not reported
Waste Code:	Not reported
Occurrences:	Not reported
Item Number:	Not reported

HMMD WASTE STREAMS:

Inspection Date:	Not reported
Waste Item #:	Not reported
Waste Code:	Not reported
Waste Name:	Not reported
Qnty at Inspection:	Not reported
Quantity String:	Not reported
Annual Qty:	Not reported
Annual Qty String:	Not reported
Measurement Unit:	Not reported
Treatment Method:	Not reported

SAN YSIDRO HEALTH CENTER (Continued) **S100944313**

Storage Method: Not reported
Haz Waste Hauler: Not reported
Waste Desc: Not reported
Carcinogen: No

HAZNET:

Year: 1999
Gepaid: CAL000110527
Contact: SAN YSIDRO HEALTH CENTER
Telephone: 6194284463
Mailing Name: Not reported
Mailing Address: 4004 BEYER BLVD
Mailing City,St,Zip: SAN YSIDRO, CA 921732007
Gen County: San Diego
TSD EPA ID: CAD981402522
TSD County: Kern
Waste Category: Photochemicals/photoprocessing waste
Disposal Method: R01
Tons: 0.1876
Facility County: San Diego

Year: 1998
Gepaid: CAL000110527
Contact: SAN YSIDRO HEALTH CENTER
Telephone: 6194284463
Mailing Name: Not reported
Mailing Address: 4004 BEYER BLVD
Mailing City,St,Zip: SAN YSIDRO, CA 921732007
Gen County: San Diego
TSD EPA ID: CAD981402522
TSD County: Kern
Waste Category: Photochemicals/photoprocessing waste
Disposal Method: R01
Tons: .2099
Facility County: San Diego

Year: 1997
Gepaid: CAL000110527
Contact: SAN YSIDRO HEALTH CENTER
Telephone: 6194284463
Mailing Name: Not reported
Mailing Address: 4004 BEYER BLVD
Mailing City,St,Zip: SAN YSIDRO, CA 921732007
Gen County: San Diego
TSD EPA ID: CAD981402522
TSD County: Kern
Waste Category: Photochemicals/photoprocessing waste
Disposal Method: R01
Tons: .2947
Facility County: San Diego

Year: 1996
Gepaid: CAL000110527
Contact: SAN YSIDRO HEALTH CENTER
Telephone: 6194284463
Mailing Name: Not reported

SAN YSIDRO HEALTH CENTER (Continued) **S100944313**

Mailing Address:	4004 BEYER BLVD
Mailing City,St,Zip:	SAN YSIDRO, CA 921732007
Gen County:	San Diego
TSD EPA ID:	CAD981402522
TSD County:	Kern
Waste Category:	Photochemicals/photoprocessing waste
Disposal Method:	R01
Tons:	.4809
Facility County:	San Diego

Year:	1996
Gepaid:	CAL000110527
Contact:	SAN YSIDRO HEALTH CENTER
Telephone:	6194284463
Mailing Name:	Not reported
Mailing Address:	4004 BEYER BLVD
Mailing City,St,Zip:	SAN YSIDRO, CA 921732007
Gen County:	San Diego
TSD EPA ID:	CAT080022148
TSD County:	San Bernardino
Waste Category:	Other inorganic solid waste
Disposal Method:	H01
Tons:	.0006
Facility County:	San Diego

Click this hyperlink while viewing on your computer to access
3 additional CA_HAZNET: record(s) in the EDR Site Report.

---

46 **SAN YSIDRO HEALTH CENTER** **RCRA-SQG** **1000857832**
4004 BEYER BOULEVARD **FINDS** **CAD983672809**
SAN YSIDRO, CA 92173 **HAZNET**

RCRA-SQG:

Date form received by agency:	08/10/1993
Facility name:	SAN YSIDRO HEALTH CTR
Facility address:	4004 BEYER BLVD SAN YSIDRO, CA 92173
EPA ID:	CAD983672809
Contact:	HECTOR GONZALEZ
Contact address:	4004 BEYER BLVD SAN YSIDRO, CA 92073
Contact country:	US
Contact telephone:	(619) 428-4463
Contact email:	Not reported
EPA Region:	09
Classification:	Small Small Quantity Generator
Description:	Handler: generates more than 100 and less than 1000 kg of hazardous waste during any calendar month and accumulates less than 6000 kg of hazardous waste at any time; or generates 100 kg or less of hazardous waste during any calendar month, and accumulates more than 1000 kg of hazardous waste at any time

Owner/Operator Summary:

Owner/operator name:	SAN YSIDRO HEALTH CTR INC
Owner/operator address:	4004 BEYER BLVD SAN YSIDRO, CA 92073
Owner/operator country:	Not reported

SAN YSIDRO HEALTH CENTER (Continued) **1000857832**

Owner/operator telephone: (619) 428-4463
Legal status: Federal
Owner/Operator Type: Owner
Owner/Op start date: Not reported
Owner/Op end date: Not reported

Handler Activities Summary:
U.S. importer of hazardous waste: No
Mixed waste (haz. and radioactive): No
Recycler of hazardous waste: No
Transporter of hazardous waste: No
Treater, storer or disposer of HW: No
Underground injection activity: No
On-site burner exemption: No
Furnace exemption: No
Used oil fuel burner: No
Used oil processor: No
User oil refiner: No
Used oil fuel marketer to burner: No
Used oil Specification marketer: No
Used oil transfer facility: No
Used oil transporter: No

Violation Status: No violations found

FINDS:

Registry ID: 110006485080

Environmental Interest/Information System
RCRAInfo is a national information system that supports the Resource Conservation and Recovery Act (RCRA) program through the tracking of events and activities related to facilities that generate, transport, and treat, store, or dispose of hazardous waste. RCRAInfo allows RCRA program staff to track the notification, permit, compliance, and corrective action activities required under RCRA.

HAZNET:
Year: 1999
Gepaid: CAD983672809
Contact: SAN YSIDRO HEALTH CTR INC
Telephone: 6194284463
Mailing Name: Not reported
Mailing Address: 4004 BEYER BLVD
Mailing City,St,Zip: SAN YSIDRO, CA 921732007
Gen County: San Diego
TSD EPA ID: OHD083377010
TSD County: 0
Waste Category: Liquids with mercury >= 20 Mg./L
Disposal Method: Not reported
Tons: 0.015
Facility County: San Diego

Year: 1999
Gepaid: CAD983672809
Contact: SAN YSIDRO HEALTH CTR INC

SAN YSIDRO HEALTH CENTER (Continued) **1000857832**

Telephone:	6194284463
Mailing Name:	Not reported
Mailing Address:	4004 BEYER BLVD
Mailing City,St,Zip:	SAN YSIDRO, CA 921732007
Gen County:	San Diego
TSD EPA ID:	OHD083377010
TSD County:	0
Waste Category:	Not reported
Disposal Method:	***
Tons:	0
Facility County:	San Diego

---

46 **SAN YSIDRO HEALTH CENTER** **SAN DIEGO CO. SAM** **S108540445**
4004 BEYER BL **N/A**
SAN YSIDRO, CA 92173

SAN DIEGO CO. SAM:

Case Number:	H52630-001
Agency:	DEH Site Assessment & Mitigation
Funding:	**Private - VAP**
Facility Type:	Soils Only
Facility Status:	Preliminary Assessment
Date:	5/22/2007
Date Began:	Not reported

---

46 **SAN YSIDRO HEALTH CENTER** **SLIC** **S108536662**
4004 BEYER BL **N/A**
SAN YSIDRO, CA 92173

SLIC:

Region:	STATE
Facility Status:	**Open - Site Assessment**
Status Date:	05/22/2007
Global Id:	SLT19771665
Lead Agency:	SAN DIEGO COUNTY LOP
Lead Agency Case Number:	H52630-001
Latitude:	32.55894
Longitude:	-117.04732
Case Type:	Cleanup Program Site
Case Worker:	TS
Local Agency:	SAN DIEGO COUNTY LOP
RB Case Number:	Not reported
File Location:	Local Agency
Potential Media Affected:	Not reported
Potential Contaminants of Concern:	Not reported
Site History:	Not reported

Click here to access the California GeoTracker records for this facility:

47 **OUR LADY OF MT CARMEL** **HAZNET** **S105091772**
4141 BEYER BLVD **N/A**
SAN YSIDRO, CA 92173

HAZNET:

Year:	2000
Gepaid:	CAL000195369
Contact:	OUR LADY OF MT CARMEL
Telephone:	6194282091
Mailing Name:	Not reported
Mailing Address:	4141 BEYER BLVD
Mailing City,St,Zip:	SAN YSIDRO, CA 921730000
Gen County:	San Diego
TSD EPA ID:	CAD080013352
TSD County:	0
Waste Category:	Waste oil and mixed oil
Disposal Method:	Not reported
Tons:	10.4250
Facility County:	San Diego

---

47 **7-ELEVEN FOOD STORE #13589** **HIST UST** **1000281917**
4230 BEYER BLVD **N/A**
SAN YSIDRO, CA 92073

HIST UST:

Region:	STATE
Facility ID:	00000010245
Facility Type:	Gas Station
Other Type:	Not reported
Total Tanks:	0002
Contact Name:	BOB HUELSBECK
Telephone:	6194747021
Owner Name:	THE SOUTHLAND CORPORATION
Owner Address:	7839 UNIVERSITY AVENUE
Owner City,St,Zip:	LA MESA, CA 92041
Tank Num:	001
Container Num:	13589-1
Year Installed:	1972
Tank Capacity:	00009940
Tank Used for:	PRODUCT
Type of Fuel:	UNLEADED
Tank Construction:	0.25 inches
Leak Detection:	Stock Inventor
Tank Num:	002
Container Num:	13589-2
Year Installed:	1972
Tank Capacity:	00009940
Tank Used for:	PRODUCT
Type of Fuel:	REGULAR
Tank Construction:	0.25 inches
Leak Detection:	Stock Inventor

47 **7-ELEVEN STORE # 26909** **SWEEPS UST** **S103658783**
4210 BEYER BLVD **HAZNET** **N/A**
SAN YSIDRO, CA 92173

SWEEPS UST:

Status:	A
Comp Number:	20839
Number:	9
Board Of Equalization:	Not reported
Ref Date:	Not reported
Act Date:	06-26-92
Created Date:	02-29-88
Tank Status:	A
Owner Tank Id:	Not reported
Swrcb Tank Id:	37-000-020839-000003
Actv Date:	Not reported
Capacity:	10000
Tank Use:	M.V. FUEL
Stg:	P
Content:	REG UNLEADED
Number Of Tanks:	3

Status:	A
Comp Number:	20839
Number:	9
Board Of Equalization:	Not reported
Ref Date:	Not reported
Act Date:	06-26-92
Created Date:	02-29-88
Tank Status:	A
Owner Tank Id:	Not reported
Swrcb Tank Id:	37-000-020839-000004
Actv Date:	Not reported
Capacity:	10000
Tank Use:	M.V. FUEL
Stg:	P
Content:	REG UNLEADED
Number Of Tanks:	Not reported

Status:	A
Comp Number:	20839
Number:	9
Board Of Equalization:	Not reported
Ref Date:	Not reported
Act Date:	06-26-92
Created Date:	02-29-88
Tank Status:	A
Owner Tank Id:	Not reported
Swrcb Tank Id:	37-000-020839-000005
Actv Date:	Not reported
Capacity:	10000
Tank Use:	M.V. FUEL
Stg:	P
Content:	LEADED
Number Of Tanks:	Not reported

Status:	Not reported
Comp Number:	20839
Number:	Not reported

7-ELEVEN STORE # 26909 (Continued) **S103658783**

Board Of Equalization: Not reported
Ref Date: Not reported
Act Date: Not reported
Created Date: Not reported
Tank Status: Not reported
Owner Tank Id: Not reported
Swrcb Tank Id: 37-000-020839-000001
Actv Date: Not reported
Capacity: 10000
Tank Use: M.V. FUEL
Stg: PRODUCT
Content: REG UNLEADED
Number Of Tanks: 2

Status: Not reported
Comp Number: 20839
Number: Not reported
Board Of Equalization: Not reported
Ref Date: Not reported
Act Date: Not reported
Created Date: Not reported
Tank Status: Not reported
Owner Tank Id: Not reported
Swrcb Tank Id: 37-000-020839-000002
Actv Date: Not reported
Capacity: 10000
Tank Use: M.V. FUEL
Stg: PRODUCT
Content: REG UNLEADED
Number Of Tanks: Not reported

HAZNET:
Year: 2010
Gepaid: CAL000146855
Contact: KEN HILLIARD, ENVT'L MANAGER
Telephone: 9728286592
Mailing Name: Not reported
Mailing Address: PO BOX 711
Mailing City,St,Zip: DALLAS, TX 752210711
Gen County: Not reported
TSD EPA ID: NVT330010000
TSD County: Not reported
Waste Category: Other organic solids
Disposal Method: LANDFILL OR SURFACE IMPOUNDMENT THAT WILL BE CLOSED AS LANDFILL(TO INCLUDE ON-SITE TREATMENT AND/OR STABILIZATION)
Tons: 0.015
Facility County: San Diego

Year: 2010
Gepaid: CAL000146855
Contact: KEN HILLIARD, ENVT'L MANAGER
Telephone: 9728286592
Mailing Name: Not reported
Mailing Address: PO BOX 711
Mailing City,St,Zip: DALLAS, TX 752210711
Gen County: Not reported
TSD EPA ID: CAT080013352

7-ELEVEN STORE # 26909 (Continued) **S103658783**

TSD County: Not reported
Waste Category: Aqueous solution with total organic residues less than 10 percent
Disposal Method: OTHER RECOVERY OF RECLAMATION FOR REUSE INCLUDING ACID REGENERATION, ORGANICS RECOVERY ECT
Tons: 0.084
Facility County: San Diego

Year: 2010
Gepaid: CAL000146855
Contact: KEN HILLIARD, ENVT'L MANAGER
Telephone: 9728286592
Mailing Name: Not reported
Mailing Address: PO BOX 711
Mailing City,St,Zip: DALLAS, TX 752210711
Gen County: Not reported
TSD EPA ID: CAT080013352
TSD County: Not reported
Waste Category: Aqueous solution with total organic residues less than 10 percent
Disposal Method: OTHER RECOVERY OF RECLAMATION FOR REUSE INCLUDING ACID REGENERATION, ORGANICS RECOVERY ECT
Tons: 0.0126
Facility County: San Diego

Year: 2010
Gepaid: CAL000146855
Contact: KEN HILLIARD, ENVT'L MANAGER
Telephone: 9728286592
Mailing Name: Not reported
Mailing Address: PO BOX 711
Mailing City,St,Zip: DALLAS, TX 752210711
Gen County: Not reported
TSD EPA ID: CAT080013352
TSD County: Not reported
Waste Category: Aqueous solution with total organic residues less than 10 percent
Disposal Method: OTHER RECOVERY OF RECLAMATION FOR REUSE INCLUDING ACID REGENERATION, ORGANICS RECOVERY ECT
Tons: 0.0504
Facility County: San Diego

Year: 2009
Gepaid: CAL000146855
Contact: KEN HILLIARD, ENVT'L MANAGER
Telephone: 9728286592
Mailing Name: Not reported
Mailing Address: PO BOX 711
Mailing City,St,Zip: DALLAS, TX 752210711
Gen County: San Diego
TSD EPA ID: CAT080013352
TSD County: Los Angeles
Waste Category: Aqueous solution with total organic residues less than 10 percent
Disposal Method: OTHER RECOVERY OF RECLAMATION FOR REUSE INCLUDING ACID REGENERATION, ORGANICS RECOVERY ECT
Tons: 3.0744
Facility County: San Diego

7-ELEVEN STORE # 26909 (Continued) **S103658783**

Click this hyperlink while viewing on your computer to access
15 additional CA_HAZNET: record(s) in the EDR Site Report.

---

47 **7-ELEVEN FOOD STORE #26909** **San Diego Co. HMMD** **S106061777**
4210 BEYER BLVD **N/A**
SAN DIEGO, CA 92173

San Diego Co. HMMD:

Facility ID:	120839
Inactive Indicator:	Active
Business Code:	6HK28
SIC:	Not reported
Permit Expiration:	Not reported
Owner:	7-ELEVEN, INC.
2nd Name:	ELEVEN,INC.ATTN: GAS ACCOUNTIN
Mailing Address:	PO BOX 711
Mailing City,St,Zip:	DALLAS, TX 75221
Map Code/Business Plan on File:	Not reported
Corporate Code:	Not reported
Fire Dept District:	San Diego
Census Tract Number:	100.0
EPA ID:	CAL000146855
Gas Station:	Not reported
Inspection Date:	11/18/09
Reinspection Date:	Not reported
Inspector Name:	VARCHER
Violation Notice Issued:	Not reported
Facility Contact:	MIKE BRUNSON, FRANCHISEE
Delinquent Flag:	Not Delinquent
Last Update:	08/30/10
Last Delinquent Letter:	Not reported
Delinquent Comment:	Not reported
Last Letter Type:	Not reported
Property Owner:	SOUTHLAND CORP THE
Property Address:	P O BOX 711
Property City,St,Zip:	DALLAS, TX 75221
Tank Owner:	7-ELEVEN, INC.
Tank Address:	P.O. BOX 711
Tank City,St,Zip:	Dallas, TX 75221
Business Plan Acceptance Date:	Not reported
Reinspection Date Y2K Compatible:	11/13/10
Facility Phone:	619-428-5045

HMMD DISCLOSURE INVENTORY:

Item Number:	MID
Chemical Name:	MIDGRADE UNLEADED UNDERGROUND TANK 120839 T005
Case Number:	8006-61-9
Quantity Stored At One Time:	Not reported
Quantity Stored at One Time:	Not reported
Annual Quantity String:	Not reported
Annual Quantity String:	Not reported
Measurement Units:	Not reported
Carcinogen:	No
1st Hazard Category:	FIRE
2nd Hazard Category:	Not reported
Item Number:	PRE
Chemical Name:	PREMIUM UNLEADED UNDERGROUND TANK 120839 T004

7-ELEVEN FOOD STORE #26909 (Continued) **S106061777**

Case Number: 8006-61-9
Quantity Stored At One Time: Not reported
Quantity Stored at One Time: Not reported
Annual Quantity String: Not reported
Annual Quantity String: Not reported
Measurement Units: Not reported
Carcinogen: No
1st Hazard Category: FIRE
2nd Hazard Category: Not reported

Item Number: REG
Chemical Name: REGULAR UNLEADED UNDERGROUND TANK 120839 T003
Case Number: 8006-61-9
Quantity Stored At One Time: Not reported
Quantity Stored at One Time: Not reported
Annual Quantity String: Not reported
Annual Quantity String: Not reported
Measurement Units: Not reported
Carcinogen: No
1st Hazard Category: FIRE
2nd Hazard Category: Not reported

HMMD UNDERGROUND TANKS:
Tank Number: T001
Tank ID Number: AT1099
Waste or Product: 10000
Tank Contents: Not reported

Tank Number: T002
Tank ID Number: AT1099
Waste or Product: 10000
Tank Contents: Not reported

Tank Number: T003
Tank ID Number: NT0557 /RT
Waste or Product: 10000
Tank Contents: Not reported

Tank Number: T004
Tank ID Number: NT0557 /RT
Waste or Product: 10000
Tank Contents: Not reported

Tank Number: T005
Tank ID Number: NT0557 /RT
Waste or Product: 10000
Tank Contents: Not reported

HMMD VIOLATIONS:
Inspection Date: 11/22/05
Waste Code: Not reported
Occurrences: Not reported
Item Number: 1224

Inspection Date: 11/09/07
Waste Code: Not reported

7-ELEVEN FOOD STORE #26909 (Continued) **S106061777**

Occurrences: Not reported
Item Number: 6978

Inspection Date: 11/18/09
Waste Code: Not reported
Occurrences: Not reported
Item Number: 1510

Inspection Date: 11/18/09
Waste Code: Not reported
Occurrences: Not reported
Item Number: 1511

Inspection Date: 08/27/03
Waste Code: Not reported
Occurrences: Not reported
Item Number: 9479

Inspection Date: 12/17/02
Waste Code: Not reported
Occurrences: Not reported
Item Number: 1033

Inspection Date: 12/17/02
Waste Code: Not reported
Occurrences: Not reported
Item Number: 1034

Inspection Date: 12/17/02
Waste Code: Not reported
Occurrences: Not reported
Item Number: 1035

Inspection Date: 12/17/02
Waste Code: Not reported
Occurrences: Not reported
Item Number: 1036

Inspection Date: 12/17/02
Waste Code: Not reported
Occurrences: Not reported
Item Number: 1037

Inspection Date: 12/17/02
Waste Code: Not reported
Occurrences: Not reported
Item Number: 1038

Inspection Date: 12/17/02
Waste Code: Not reported
Occurrences: Not reported
Item Number: 1039

Inspection Date: 12/17/02
Waste Code: Not reported
Occurrences: Not reported
Item Number: 1040

7-ELEVEN FOOD STORE #26909 (Continued) **S106061777**

Inspection Date: 12/17/02
Waste Code: Not reported
Occurrences: Not reported
Item Number: 1041

Inspection Date: 12/17/02
Waste Code: Not reported
Occurrences: Not reported
Item Number: 1042

Inspection Date: 12/17/02
Waste Code: Not reported
Occurrences: Not reported
Item Number: 1043

Inspection Date: 12/17/02
Waste Code: Not reported
Occurrences: Not reported
Item Number: 1044

Inspection Date: 12/17/02
Waste Code: Not reported
Occurrences: Not reported
Item Number: 1045

Inspection Date: 12/17/02
Waste Code: Not reported
Occurrences: Not reported
Item Number: 1046

Inspection Date: 04/07/98
Waste Code: Not reported
Occurrences: Not reported
Item Number: 8635

Inspection Date: 09/08/04
Waste Code: Not reported
Occurrences: Not reported
Item Number: 0437

Inspection Date: 09/08/04
Waste Code: Not reported
Occurrences: Not reported
Item Number: 0438

Inspection Date: 09/08/04
Waste Code: Not reported
Occurrences: Not reported
Item Number: 0439

Inspection Date: 09/08/04
Waste Code: Not reported
Occurrences: Not reported
Item Number: 0440

Inspection Date: 09/08/04
Waste Code: Not reported

7-ELEVEN FOOD STORE #26909 (Continued) **S106061777**

Occurrences: Not reported
Item Number: 0441

HMMD WASTE STREAMS:

Inspection Date: 11/18/09
Waste Item #: 134
Waste Code: 134
Waste Name: AQUEOUS SOL'N W/LESS
Qnty at Inspection: 55
Quantity String: 55
Annual Qty: 3000
Annual Qty String: 3000
Measurement Unit: GAL
Treatment Method: 001 RECYCLE
Storage Method: METAL DRUM
Haz Waste Hauler: 2997 BELSHIRE ENVIRONMENT
Waste Desc: Not reported
Carcinogen: No

Inspection Date: 11/18/09
Waste Item #: 352
Waste Code: 352
Waste Name: ORGANIC SOLIDS (OTHE
Qnty at Inspection: 25
Quantity String: 25
Annual Qty: 400
Annual Qty String: 400
Measurement Unit: LBS
Treatment Method: 007 INCINERATION
Storage Method: PROCESSING EQUIPMENT
Haz Waste Hauler: 2997 BELSHIRE ENVIRONMENT
Waste Desc: GASOLINE DISPENSING FLTRS
Carcinogen: No

---

47 **SOUTHLAND / SAN YSIDRO** **FINDS** **1006824019**
4210 BEYER BL **EMI** **N/A**
SAN YSIDRO, CA 92173

FINDS:

Registry ID: 110013825977

Environmental Interest/Information System
The NEI (National Emissions Inventory) database contains information on stationary and mobile sources that emit criteria air pollutants and their precursors, as well as hazardous air pollutants (HAPs).

EMI:

Year: 1999
County Code: 37
Air Basin: SD
Facility ID: 1822
Air District Name: SD
SIC Code: 5541
Air District Name: SAN DIEGO COUNTY APCD

SOUTHLAND / SAN YSIDRO (Continued) **1006824019**

Community Health Air Pollution Info System:	Not reported
Consolidated Emission Reporting Rule:	Not reported
Total Organic Hydrocarbon Gases Tons/Yr:	1
Reactive Organic Gases Tons/Yr:	1
Carbon Monoxide Emissions Tons/Yr:	0
NOX - Oxides of Nitrogen Tons/Yr:	0
SOX - Oxides of Sulphur Tons/Yr:	0
Particulate Matter Tons/Yr:	0
Part. Matter 10 Micrometers & Smllr Tons/Yr:	0

Year:	2000
County Code:	37
Air Basin:	SD
Facility ID:	1822
Air District Name:	SD
SIC Code:	5541
Air District Name:	SAN DIEGO COUNTY APCD
Community Health Air Pollution Info System:	Not reported
Consolidated Emission Reporting Rule:	Not reported
Total Organic Hydrocarbon Gases Tons/Yr:	1
Reactive Organic Gases Tons/Yr:	1
Carbon Monoxide Emissions Tons/Yr:	0
NOX - Oxides of Nitrogen Tons/Yr:	0
SOX - Oxides of Sulphur Tons/Yr:	0
Particulate Matter Tons/Yr:	0
Part. Matter 10 Micrometers & Smllr Tons/Yr:	0

Year:	2001
County Code:	37
Air Basin:	SD
Facility ID:	1822
Air District Name:	SD
SIC Code:	5541
Air District Name:	SAN DIEGO COUNTY APCD
Community Health Air Pollution Info System:	Not reported
Consolidated Emission Reporting Rule:	Not reported
Total Organic Hydrocarbon Gases Tons/Yr:	1
Reactive Organic Gases Tons/Yr:	1
Carbon Monoxide Emissions Tons/Yr:	0
NOX - Oxides of Nitrogen Tons/Yr:	0
SOX - Oxides of Sulphur Tons/Yr:	0
Particulate Matter Tons/Yr:	0
Part. Matter 10 Micrometers & Smllr Tons/Yr:	0

Year:	2002
County Code:	37
Air Basin:	SD
Facility ID:	1822
Air District Name:	SD
SIC Code:	5541
Air District Name:	SAN DIEGO COUNTY APCD
Community Health Air Pollution Info System:	Not reported
Consolidated Emission Reporting Rule:	Not reported
Total Organic Hydrocarbon Gases Tons/Yr:	1
Reactive Organic Gases Tons/Yr:	1
Carbon Monoxide Emissions Tons/Yr:	0
NOX - Oxides of Nitrogen Tons/Yr:	0

SOUTHLAND / SAN YSIDRO (Continued) **1006824019**

SOX - Oxides of Sulphur Tons/Yr:	0
Particulate Matter Tons/Yr:	0
Part. Matter 10 Micrometers & Smllr Tons/Yr:	0

Year:	2003
County Code:	37
Air Basin:	SD
Facility ID:	1822
Air District Name:	SD
SIC Code:	5541
Air District Name:	SAN DIEGO COUNTY APCD
Community Health Air Pollution Info System:	Not reported
Consolidated Emission Reporting Rule:	Not reported
Total Organic Hydrocarbon Gases Tons/Yr:	1
Reactive Organic Gases Tons/Yr:	1
Carbon Monoxide Emissions Tons/Yr:	0
NOX - Oxides of Nitrogen Tons/Yr:	0
SOX - Oxides of Sulphur Tons/Yr:	0
Particulate Matter Tons/Yr:	0
Part. Matter 10 Micrometers & Smllr Tons/Yr:	0

Year:	2004
County Code:	37
Air Basin:	SD
Facility ID:	1822
Air District Name:	SD
SIC Code:	5541
Air District Name:	SAN DIEGO COUNTY APCD
Community Health Air Pollution Info System:	Not reported
Consolidated Emission Reporting Rule:	Not reported
Total Organic Hydrocarbon Gases Tons/Yr:	0.6128584
Reactive Organic Gases Tons/Yr:	0.6128584
Carbon Monoxide Emissions Tons/Yr:	0
NOX - Oxides of Nitrogen Tons/Yr:	0
SOX - Oxides of Sulphur Tons/Yr:	0
Particulate Matter Tons/Yr:	0
Part. Matter 10 Micrometers & Smllr Tons/Yr:	0

Year:	2005
County Code:	37
Air Basin:	SD
Facility ID:	1822
Air District Name:	SD
SIC Code:	5541
Air District Name:	SAN DIEGO COUNTY APCD
Community Health Air Pollution Info System:	Not reported
Consolidated Emission Reporting Rule:	Not reported
Total Organic Hydrocarbon Gases Tons/Yr:	.6128584
Reactive Organic Gases Tons/Yr:	.6128584
Carbon Monoxide Emissions Tons/Yr:	0
NOX - Oxides of Nitrogen Tons/Yr:	0
SOX - Oxides of Sulphur Tons/Yr:	0
Particulate Matter Tons/Yr:	0
Part. Matter 10 Micrometers & Smllr Tons/Yr:	0

Year:	2006
County Code:	37

SOUTHLAND / SAN YSIDRO (Continued) **1006824019**

Air Basin:	SD
Facility ID:	1822
Air District Name:	SD
SIC Code:	5541
Air District Name:	SAN DIEGO COUNTY APCD
Community Health Air Pollution Info System:	Not reported
Consolidated Emission Reporting Rule:	Not reported
Total Organic Hydrocarbon Gases Tons/Yr:	.78
Reactive Organic Gases Tons/Yr:	.78
Carbon Monoxide Emissions Tons/Yr:	0
NOX - Oxides of Nitrogen Tons/Yr:	0
SOX - Oxides of Sulphur Tons/Yr:	0
Particulate Matter Tons/Yr:	0
Part. Matter 10 Micrometers & Smllr Tons/Yr:	0

Year:	2007
County Code:	37
Air Basin:	SD
Facility ID:	1822
Air District Name:	SD
SIC Code:	5541
Air District Name:	SAN DIEGO COUNTY APCD
Community Health Air Pollution Info System:	Not reported
Consolidated Emission Reporting Rule:	Not reported
Total Organic Hydrocarbon Gases Tons/Yr:	.78
Reactive Organic Gases Tons/Yr:	.78
Carbon Monoxide Emissions Tons/Yr:	0
NOX - Oxides of Nitrogen Tons/Yr:	0
SOX - Oxides of Sulphur Tons/Yr:	0
Particulate Matter Tons/Yr:	0
Part. Matter 10 Micrometers & Smllr Tons/Yr:	0

Year:	2007
County Code:	37
Air Basin:	SD
Facility ID:	1822
Air District Name:	SD
SIC Code:	5541
Air District Name:	SAN DIEGO COUNTY APCD
Community Health Air Pollution Info System:	Not reported
Consolidated Emission Reporting Rule:	Not reported
Total Organic Hydrocarbon Gases Tons/Yr:	.78
Reactive Organic Gases Tons/Yr:	.78
Carbon Monoxide Emissions Tons/Yr:	0
NOX - Oxides of Nitrogen Tons/Yr:	0
SOX - Oxides of Sulphur Tons/Yr:	0
Particulate Matter Tons/Yr:	0
Part. Matter 10 Micrometers & Smllr Tons/Yr:	0

47 **7-ELEVEN FOOD STORE #26909** **UST** **U003937325**
4210 BEYER BLVD **N/A**
SAN YSIDRO, CA 92173

UST:

Facility ID:	19320
Latitude:	32.55829
Longitude:	-117.04423

---

48 **SAN YSIDRO SCH DIST-SUNSET SCH** **HAZNET** **S108219631**
3825 SUNSET LN **N/A**
SAN YSIDRO, CA 92173

HAZNET:

Year:	2004
Gepaid:	CAC002580594
Contact:	MANUEL DURAZO/DIR OF MAINT OPR
Telephone:	6194280716
Mailing Name:	Not reported
Mailing Address:	4350 OTAY MESA RD
Mailing City,St,Zip:	SAN YSIDRO, CA 921730000
Gen County:	San Diego
TSD EPA ID:	AZC950823111
TSD County:	99
Waste Category:	Asbestos containing waste
Disposal Method:	D80
Tons:	2
Facility County:	Not reported

---

48 **SUNSET ELEMENTARY** **FINDS** **1008276813**
3825 SUNSET AVE. **N/A**
SAN YSIDRO, CA 92173

FINDS:

Registry ID: 110021692266

Environmental Interest/Information System

US Geographic Names Information System (GNIS) is the official vehicle for geographic names used by the federal government and the source for applying geographic names to federal maps and other printed and electronic documents.

NCES (National Center for Education Statistics) is the primary federal entity for collecting and analyzing data related to education in the United States and other nations and the institute of education sciences.

48 SUNSET ELEMENTARY SCHOOL — **SCH** — **S107737421**
3825 SUNSET LANE — **ENVIROSTOR** — **N/A**
SAN YSIDRO, CA 92173

SCH:

Facility ID:	60000013
Site Type:	School Investigation
Site Type Detail:	School
Site Mgmt. Req.:	NONE SPECIFIED
Acres:	0
National Priorities List:	NO
Cleanup Oversight Agencies:	SMBRP
Lead Agency:	SMBRP
Lead Agency Description:	DTSC - Site Mitigation And Brownfield Reuse Program
Project Manager:	Not reported
Supervisor:	* Rebecca Chou
Division Branch:	Southern California Schools & Brownfields Outreach
Site Code:	404227
Assembly:	79
Senate:	40
Special Program Status:	Not reported
Status:	Inactive - Needs Evaluation
Status Date:	04/18/2007
Restricted Use:	NO
Funding:	School District
Latitude:	32.56952
Longitude:	-117.0762
APN:	NONE SPECIFIED
Past Use:	RESIDENTIAL AREA
Potential COC:	30013
Confirmed COC:	30013-NO
Potential Description:	SOIL
Alias Name:	SAN YSIDRO SD-SUNSET ELEMENTARY
Alias Type:	Alternate Name
Alias Name:	404227
Alias Type:	Project Code (Site Code)
Alias Name:	60000013
Alias Type:	Envirostor ID Number

Completed Info:

Completed Area Name:	PROJECT WIDE
Completed Sub Area Name:	Not reported
Completed Document Type:	Site Inspections/Visit (Non LUR)
Completed Date:	02/15/2001
Comments:	Not reported
Completed Area Name:	PROJECT WIDE
Completed Sub Area Name:	Not reported
Completed Document Type:	Phase 1
Completed Date:	05/03/2001
Comments:	DTSC has determined that a PEA is required
Future Area Name:	Not reported
Future Sub Area Name:	Not reported
Future Document Type:	Not reported
Future Due Date:	Not reported
Schedule Area Name:	Not reported
Schedule Sub Area Name:	Not reported
Schedule Document Type:	Not reported

SUNSET ELEMENTARY SCHOOL (Continued) **S107737421**

Schedule Due Date: Not reported
Schedule Revised Date: Not reported

ENVIROSTOR:
Site Type: School Investigation
Site Type Detailed: School
Acres: 0
NPL: NO
Regulatory Agencies: SMBRP
Lead Agency: SMBRP
Program Manager: Not reported
Supervisor: * Rebecca Chou
Division Branch: Southern California Schools & Brownfields Outreach
Facility ID: 60000013
Site Code: 404227
Assembly: 79
Senate: 40
Special Program: Not reported
Status: Inactive - Needs Evaluation
Status Date: 04/18/2007
Restricted Use: NO
Site Mgmt. Req.: NONE SPECIFIED
Funding: School District
Latitude: 32.56952
Longitude: -117.0762
APN: NONE SPECIFIED
Past Use: RESIDENTIAL AREA
Potential COC: 30013
Confirmed COC: 30013-NO
Potential Description: SOIL
Alias Name: SAN YSIDRO SD-SUNSET ELEMENTARY
Alias Type: Alternate Name
Alias Name: 404227
Alias Type: Project Code (Site Code)
Alias Name: 60000013
Alias Type: Envirostor ID Number

Completed Info:
Completed Area Name: PROJECT WIDE
Completed Sub Area Name: Not reported
Completed Document Type: Site Inspections/Visit (Non LUR)
Completed Date: 02/15/2001
Comments: Not reported

Completed Area Name: PROJECT WIDE
Completed Sub Area Name: Not reported
Completed Document Type: Phase 1
Completed Date: 05/03/2001
Comments: DTSC has determined that a PEA is required

Future Area Name: Not reported
Future Sub Area Name: Not reported
Future Document Type: Not reported
Future Due Date: Not reported
Schedule Area Name: Not reported
Schedule Sub Area Name: Not reported
Schedule Document Type: Not reported

SUNSET ELEMENTARY SCHOOL (Continued) **S107737421**

Schedule Due Date: Not reported
Schedule Revised Date: Not reported

---

49 **BEYER ELEMENTARY** **FINDS** **1008251825**
2312 E. BEYER BLVD. **N/A**
SAN YSIDRO, CA 92173

FINDS:

Registry ID: 110021407182

Environmental Interest/Information System
US Geographic Names Information System (GNIS) is the official vehicle for geographic names used by the federal government and the source for applying geographic names to federal maps and other printed and electronic documents.

NCES (National Center for Education Statistics) is the primary federal entity for collecting and analyzing data related to education in the United States and other nations and the institute of education sciences.

---

49 **CHMIRS** **S100278212**
2255 ENCHANTED LANE **N/A**
SAN YSIDRO, CA 92073

CHMIRS:

OES Incident Number:	9119324
OES notification:	Not reported
OES Date:	Not reported
OES Time:	Not reported
Incident Date:	20-SEP-91
Date Completed:	**20-SEP-91**
Property Use:	400
Agency Id Number:	37717
Agency Incident Number:	UNKNOWN
Time Notified:	805
Time Completed:	1645
Surrounding Area:	400
Estimated Temperature:	75
Property Management:	C
Special Studies 1:	Not reported
Special Studies 2:	Not reported
Special Studies 3:	Not reported
Special Studies 4:	Not reported
Special Studies 5:	Not reported
Special Studies 6:	Not reported
More Than Two Substances Involved?:	N
Resp Agncy Personel # Of Decontaminated:	0
Responding Agency Personel # Of Injuries:	0
Responding Agency Personel # Of Fatalities:	0
Others Number Of Decontaminated:	0
Others Number Of Injuries:	0
Others Number Of Fatalities:	2
Vehicle Make/year:	Not reported

(Continued) **S100278212**

Vehicle License Number:	Not reported
Vehicle State:	Not reported
Vehicle Id Number:	Not reported
CA/DOT/PUC/ICC Number:	Not reported
Company Name:	Not reported
Reporting Officer Name/ID:	NICK VENT
Report Date:	20-SEP-91
Comments:	N
Facility Telephone:	619 236-2222
Waterway Involved:	Not reported
Waterway:	Not reported
Spill Site:	Not reported
Cleanup By:	Not reported
Containment:	Not reported
What Happened:	Not reported
Type:	Not reported
Measure:	Not reported
Other:	Not reported
Date/Time:	Not reported
Year:	88-92
Agency:	Not reported
Incident Date:	Not reported
Admin Agency:	Not reported
Amount:	Not reported
Contained:	Not reported
Site Type:	Not reported
E Date:	03-AUG-92
Substance:	Not reported
Quantity Released:	Not reported
BBLS:	Not reported
Cups:	Not reported
CUFT:	Not reported
Gallons:	Not reported
Grams:	Not reported
Pounds:	Not reported
Liters:	Not reported
Ounces:	Not reported
Pints:	Not reported
Quarts:	Not reported
Sheen:	Not reported
Tons:	Not reported
Unknown:	Not reported
Evacuations:	Not reported
Number of Injuries:	Not reported
Number of Fatalities:	Not reported
Description:	Not reported

---

49 **CHRISTIAN CLARK ADMIN FOR ESTATE OF MARTA CLARK** **HAZNET** **S107141736**
335 MESA AVE **N/A**
SAN YSIDRO, CA 92173

HAZNET:

Year:	2003
Gepaid:	CAC002566354
Contact:	CHRISTIAN CLARK
Telephone:	6198430651
Mailing Name:	Not reported
Mailing Address:	808 PLAZA SIERRA

CHRISTIAN CLARK ADMIN FOR ESTATE OF MARTA CLARK (Continued) **S107141736**

Mailing City,St,Zip:	CHULA VISTA, CA 91910
Gen County:	San Diego
TSD EPA ID:	CAD044429835
TSD County:	San Diego
Waste Category:	Off-specification, aged or surplus organics
Disposal Method:	R01
Tons:	0.2
Facility County:	San Diego

---

49 **JULIE AGUNDES** **HAZNET** **S103972844**
219 BEYER **N/A**
SAN DIEGO, CA 92173

HAZNET:

Year:	1998
Gepaid:	CAC001373312
Contact:	JULIE AGUNDES
Telephone:	6194794461
Mailing Name:	Not reported
Mailing Address:	2728 RHOADS
Mailing City,St,Zip:	SAN DIEGO, CA 921390000
Gen County:	San Diego
TSD EPA ID:	CAT080013352
TSD County:	Los Angeles
Waste Category:	Waste oil and mixed oil
Disposal Method:	R01
Tons:	.2293
Facility County:	San Diego

---

50 **ARCO PRODUCTS COMPANY** **HIST CORTESE** **S103065904**
779 SAN YSIDRO **N/A**
SAN YSIDRO, CA 92073

CORTESE:

Region:	CORTESE
Facility County Code:	37
Reg By:	LTNKA
Reg Id:	9UT2688

---

50 **1X ARCO PROD #6075** **HAZNET** **S100575558**
779 W SAN YSIDRO BLVD **N/A**
SAN YSIDRO, CA 92073

HAZNET:

Year:	1994
Gepaid:	CAC000680808
Contact:	CORP
Telephone:	0000000000
Mailing Name:	Not reported
Mailing Address:	Not reported
Mailing City,St,Zip:	LOS ANGELES, CA 900050570
Gen County:	San Diego
TSD EPA ID:	CAT080013352
TSD County:	Los Angeles
Waste Category:	Aqueous solution with total organic residues less than 10 percent

1X ARCO PROD #6075 (Continued) **S100575558**

Disposal Method:	Not reported
Tons:	.1876
Facility County:	San Diego

Year:	1994
Gepaid:	CAC000680808
Contact:	CORP
Telephone:	0000000000
Mailing Name:	Not reported
Mailing Address:	Not reported
Mailing City,St,Zip:	LOS ANGELES, CA 900050570
Gen County:	San Diego
TSD EPA ID:	CAT080013352
TSD County:	Los Angeles
Waste Category:	Aqueous solution with total organic residues less than 10 percent
Disposal Method:	R01
Tons:	1.0174
Facility County:	San Diego

---

50 **ARCO STATION #6075** **LUST** **S104539590**
779 SAN YSIDRO BLVD W **N/A**
SAN DIEGO, CA 92173

LUST REG 9:

Region:	9
Status:	Preliminary site assessment underway
Case Number:	9UT2688
Local Case:	H20848-002
Substance:	Unleaded Gasoline
Qty Leaked:	0
Abate Method:	Not reported
Local Agency:	San Diego
How Found:	Other Means
How Stopped:	Other Means
Source:	Unknown
Cause:	Unknown
Lead Agency:	Local Agency
Case Type:	Soil only
Date Found:	12/16/1994
Date Stopped:	12/16/1994
Confirm Date:	12/16/1993
Submit Workplan:	Not reported
Prelim Assess:	12/16/1993
Desc Pollution:	Not reported
Remed Plan:	/ /
Remed Action:	Not reported
Began Monitor:	Not reported
Release Date:	02/02/1994
Enforce Date:	Not reported
Closed Date:	Not reported
Enforce Type:	Not reported
Pilot Program:	LOP
Basin Number:	911.11
GW Depth:	15’
Beneficial Use:	Municipal groundwater use
NPDES Number:	Not reported
Priority:	Low priority. Priority ranking can change over time.
File Dispn:	File discarded, case closed

ARCO STATION #6075 (Continued) **S104539590**

Interim Remedial Actions: No
Cleanup and Abatement order Number: Not reported
Waste Discharge Requirement Number: Not reported

Region: 9
Status: Preliminary site assessment underway
Case Number: 9UT4049
Local Case: H20848-001
Substance: Gasoline
Qty Leaked: 0
Abate Method: Excavate and Dispose - remove contaminated soil and dispose in approved site
Local Agency: San Diego
How Found: Not reported
How Stopped: Not reported
Source: Not reported
Cause: Not reported
Lead Agency: Local Agency
Case Type: Aquifer affected
Date Found: 03/23/1987
Date Stopped: 03/23/1987
Confirm Date: / /
Submit Workplan: Not reported
Prelim Assess: 01/23/1989
Desc Pollution: Not reported
Remed Plan: / /
Remed Action: Not reported
Began Monitor: Not reported
Release Date: 03/23/1987
Enforce Date: 3/23/87
Closed Date: Not reported
Enforce Type: SEL
Pilot Program: LOP
Basin Number: 911.11
GW Depth: Not reported
Beneficial Use: MUNBU
NPDES Number: Not reported
Priority: 1B
File Dispn: Not reported
Interim Remedial Actions: Not reported
Cleanup and Abatement order Number: Not reported
Waste Discharge Requirement Number: Not reported

---

50 **ARCO #6075** **UST** **U003937764**
779 W SAN YSIDRO BLVD # 6075 **N/A**
SAN YSIDRO, CA 92173

UST:
Facility ID: 19323
Latitude: 32.55756
Longitude: -117.05906

50 **ARCO #6075**
779 SAN YSIDRO BL W
SAN DIEGO, CA 92173

FINDS **1008242169**
N/A

FINDS:

Registry ID: 110021363380

Environmental Interest/Information System
The NEI (National Emissions Inventory) database contains information on stationary and mobile sources that emit criteria air pollutants and their precursors, as well as hazardous air pollutants (HAPs).

---

50 **ARCO #6075**
779 SAN YSIDRO BL
SAN DIEGO, CA 92173

LUST **S106174669**
San Diego Co. HMMD **N/A**
EMI
SAN DIEGO CO. SAM

LUST:

Region:	STATE
Global Id:	T0607399077
Latitude:	32.55795
Longitude:	-117.059096
Case Type:	LUST Cleanup Site
Status:	Completed - Case Closed
Status Date:	08/01/2003
Lead Agency:	SAN DIEGO COUNTY LOP
Case Worker:	DM
Local Agency:	Not reported
RB Case Number:	9UT4049
LOC Case Number:	H20848-001
File Location:	Local Agency
Potential Media Affect:	Aquifer used for drinking water supply
Potential Contaminants of Concern:	Gasoline
Site History:	Not reported

Click here to access the California GeoTracker records for this facility:

LUST:

Global Id:	T0607399077
Contact Type:	Regional Board Caseworker
Contact Name:	UNASSIGNED
Organization Name:	SAN DIEGO RWQCB (REGION 9)
Address:	9174 SKY PARK COURT, SUITE 100
City:	SAN DIEGO
Email:	Not reported
Phone Number:	Not reported

LUST:

Global Id:	T0607399077
Action Type:	Other
Date:	01/01/1950
Action:	Leak Discovery

Global Id:	T0607399077
Action Type:	Other
Date:	01/01/1950
Action:	Leak Reported

ARCO #6075 (Continued) **S106174669**

Global Id: T0607399077
Action Type: Other
Date: 01/01/1950
Action: Leak Began

Global Id: T0607399077
Action Type: Other
Date: 01/01/1950
Action: Leak Stopped

Global Id: T0607399077
Action Type: ENFORCEMENT
Date: 03/23/1987
Action: Notice of Responsibility

Region: STATE
Global Id: T0607301438
Latitude: 32.5436561
Longitude: -117.0289685
Case Type: LUST Cleanup Site
Status: Completed - Case Closed
Status Date: 08/01/2003
Lead Agency: SAN DIEGO COUNTY LOP
Case Worker: DM
Local Agency: Not reported
RB Case Number: 9UT2688
LOC Case Number: H20848-002
File Location: Local Agency
Potential Media Affect: Aquifer used for drinking water supply
Potential Contaminants of Concern: Gasoline
Site History: Not reported

Click here to access the California GeoTracker records for this facility:

LUST:
Global Id: T0607301438
Contact Type: Regional Board Caseworker
Contact Name: UNASSIGNED
Organization Name: SAN DIEGO RWQCB (REGION 9)
Address: 9174 SKY PARK COURT, SUITE 100
City: SAN DIEGO
Email: Not reported
Phone Number: Not reported

LUST:
Global Id: T0607301438
Action Type: Other
Date: 01/01/1950
Action: Leak Discovery

Global Id: T0607301438
Action Type: Other
Date: 01/01/1950
Action: Leak Reported

Global Id: T0607301438

ARCO #6075 (Continued) **S106174669**

Action Type:	Other
Date:	01/01/1950
Action:	Leak Began
Global Id:	T0607301438
Action Type:	Other
Date:	01/01/1950
Action:	Leak Stopped
Global Id:	T0607301438
Action Type:	ENFORCEMENT
Date:	02/08/1994
Action:	Notice of Responsibility

San Diego Co. HMMD:

Facility ID:	120848
Inactive Indicator:	Active
Business Code:	6HK28
SIC:	Not reported
Permit Expiration:	Not reported
Owner:	BP WEST COAST PRODUCTS LLC
2nd Name:	ENVIRONMENTAL COMPLIANCE
Mailing Address:	PO BOX 6038
Mailing City,St,Zip:	ARTESIA, CA 90702
Map Code/Business Plan on File:	Not reported
Corporate Code:	Not reported
Fire Dept District:	San Diego
Census Tract Number:	100.1
EPA ID:	CAL000225517
Gas Station:	Not reported
Inspection Date:	02/08/10
Reinspection Date:	Not reported
Inspector Name:	VARCHER
Violation Notice Issued:	Not reported
Facility Contact:	NATE ELIAS, MGR
Delinquent Flag:	Not Delinquent
Last Update:	08/30/10
Last Delinquent Letter:	Not reported
Delinquent Comment:	Not reported
Last Letter Type:	Not reported
Property Owner:	B P WEST COAST PRODUCTS L L C
Property Address:	P O BOX 5015
Property City,St,Zip:	BUENA PARK, CA 90622
Tank Owner:	BP WEST COAST PRODUCTS LLC
Tank Address:	P.O. BOX 6038
Tank City,St,Zip:	Artesia, CA 90702
Business Plan Acceptance Date:	Not reported
Reinspection Date Y2K Compatible:	02/08/11
Facility Phone:	619-428-2926

HMMD DISCLOSURE INVENTORY:

Item Number:	PRE
Chemical Name:	PREMIUM UNLEADED UNDERGROUND TANK 120848 T005 UNLEADED
Case Number:	8006-61-9
Quantity Stored At One Time:	Not reported
Quantity Stored at One Time:	Not reported

ARCO #6075 (Continued) **S106174669**

Annual Quantity String: Not reported
Annual Quantity String: Not reported
Measurement Units: Not reported
Carcinogen: No
1st Hazard Category: FIRE
2nd Hazard Category: Not reported

Item Number: REG
Chemical Name: REGULAR UNLEADED UNDERGROUND TANK 120848 T006 UNLEADED
Case Number: 8006-61-9
Quantity Stored At One Time: Not reported
Quantity Stored at One Time: Not reported
Annual Quantity String: Not reported
Annual Quantity String: Not reported
Measurement Units: Not reported
Carcinogen: No
1st Hazard Category: FIRE
2nd Hazard Category: Not reported

Item Number: REG
Chemical Name: REGULAR UNLEADED UNDERGROUND TANK 120848 T007 UNLEADED
Case Number: 8006-61-9
Quantity Stored At One Time: Not reported
Quantity Stored at One Time: Not reported
Annual Quantity String: Not reported
Annual Quantity String: Not reported
Measurement Units: Not reported
Carcinogen: No
1st Hazard Category: FIRE
2nd Hazard Category: Not reported

Item Number: REG
Chemical Name: REGULAR UNLEADED UNDERGROUND TANK 120848 T008 UNLEADED
Case Number: 8006-61-9
Quantity Stored At One Time: Not reported
Quantity Stored at One Time: Not reported
Annual Quantity String: Not reported
Annual Quantity String: Not reported
Measurement Units: Not reported
Carcinogen: No
1st Hazard Category: FIRE
2nd Hazard Category: Not reported

HMMD UNDERGROUND TANKS:
Tank Number: T001
Tank ID Number: 0000000001
Waste or Product: 6000
Tank Contents: Not reported

Tank Number: T002
Tank ID Number: 0000000002
Waste or Product: 6000
Tank Contents: Not reported

Tank Number: T003
Tank ID Number: 0000000003
Waste or Product: 6000

ARCO #6075 (Continued) **S106174669**

Tank Contents: Not reported

Tank Number: T004
Tank ID Number: 0000000004
Waste or Product: 6000
Tank Contents: Not reported

Tank Number: T005
Tank ID Number: 005 UNLEAD
Waste or Product: 10000
Tank Contents: Not reported

Tank Number: T006
Tank ID Number: MSTR/005/R
Waste or Product: 10000
Tank Contents: Not reported

Tank Number: T007
Tank ID Number: SLV/005/RT
Waste or Product: 10000
Tank Contents: Not reported

Tank Number: T008
Tank ID Number: SIPH/005/R
Waste or Product: 10000
Tank Contents: Not reported

HMMD VIOLATIONS:
Inspection Date: 02/13/08
Waste Code: Not reported
Occurrences: Not reported
Item Number: 8453

Inspection Date: 02/26/02
Waste Code: Not reported
Occurrences: Not reported
Item Number: 0445

Inspection Date: 02/26/02
Waste Code: Not reported
Occurrences: Not reported
Item Number: 0446

Inspection Date: 02/26/02
Waste Code: Not reported
Occurrences: Not reported
Item Number: 0447

Inspection Date: 02/26/02
Waste Code: Not reported
Occurrences: Not reported
Item Number: 0448

Inspection Date: 11/06/97
Waste Code: Not reported
Occurrences: Not reported
Item Number: 5593

ARCO #6075 (Continued) **S106174669**

Inspection Date: 02/25/04
Waste Code: Not reported
Occurrences: Not reported
Item Number: 4765

HMMD WASTE STREAMS:

Inspection Date: 02/08/10
Waste Item #: 134
Waste Code: 134
Waste Name: AQUEOUS SOL'N W/LESS
Qnty at Inspection: 55
Quantity String: 55
Annual Qty: 55
Annual Qty String: 55
Measurement Unit: GAL
Treatment Method: 001 RECYCLE
Storage Method: METAL DRUM
Haz Waste Hauler: 2997 BELSHIRE ENVIRONMENT
Waste Desc: WATER & FUEL
Carcinogen: No

Inspection Date: 02/08/10
Waste Item #: 352
Waste Code: 352
Waste Name: ORGANIC SOLIDS (OTHE
Qnty at Inspection: 45
Quantity String: 45
Annual Qty: 150
Annual Qty String: 150
Measurement Unit: LBS
Treatment Method: 001 RECYCLE
Storage Method: CARBOY
Haz Waste Hauler: 2997 BELSHIRE ENV SVCS IN
Waste Desc: WASTE FUEL FLTRS/ABSRBNT
Carcinogen: No

EMI:

Year: 2000
County Code: 37
Air Basin: SD
Facility ID: 3773
Air District Name: SD
SIC Code: 5541
Air District Name: SAN DIEGO COUNTY APCD
Community Health Air Pollution Info System: Not reported
Consolidated Emission Reporting Rule: Not reported
Total Organic Hydrocarbon Gases Tons/Yr: 2
Reactive Organic Gases Tons/Yr: 2
Carbon Monoxide Emissions Tons/Yr: 0
NOX - Oxides of Nitrogen Tons/Yr: 0
SOX - Oxides of Sulphur Tons/Yr: 0
Particulate Matter Tons/Yr: 0
Part. Matter 10 Micrometers & Smllr Tons/Yr: 0

Year: 2001

ARCO #6075 (Continued) **S106174669**

County Code:	37
Air Basin:	SD
Facility ID:	3773
Air District Name:	SD
SIC Code:	5541
Air District Name:	SAN DIEGO COUNTY APCD
Community Health Air Pollution Info System:	Not reported
Consolidated Emission Reporting Rule:	Not reported
Total Organic Hydrocarbon Gases Tons/Yr:	2
Reactive Organic Gases Tons/Yr:	2
Carbon Monoxide Emissions Tons/Yr:	0
NOX - Oxides of Nitrogen Tons/Yr:	0
SOX - Oxides of Sulphur Tons/Yr:	0
Particulate Matter Tons/Yr:	0
Part. Matter 10 Micrometers & Smllr Tons/Yr:	0

Year:	2002
County Code:	37
Air Basin:	SD
Facility ID:	3773
Air District Name:	SD
SIC Code:	5541
Air District Name:	SAN DIEGO COUNTY APCD
Community Health Air Pollution Info System:	Not reported
Consolidated Emission Reporting Rule:	Not reported
Total Organic Hydrocarbon Gases Tons/Yr:	2
Reactive Organic Gases Tons/Yr:	2
Carbon Monoxide Emissions Tons/Yr:	0
NOX - Oxides of Nitrogen Tons/Yr:	0
SOX - Oxides of Sulphur Tons/Yr:	0
Particulate Matter Tons/Yr:	0
Part. Matter 10 Micrometers & Smllr Tons/Yr:	0

Year:	2003
County Code:	37
Air Basin:	SD
Facility ID:	3773
Air District Name:	SD
SIC Code:	5541
Air District Name:	SAN DIEGO COUNTY APCD
Community Health Air Pollution Info System:	Not reported
Consolidated Emission Reporting Rule:	Not reported
Total Organic Hydrocarbon Gases Tons/Yr:	2
Reactive Organic Gases Tons/Yr:	2
Carbon Monoxide Emissions Tons/Yr:	0
NOX - Oxides of Nitrogen Tons/Yr:	0
SOX - Oxides of Sulphur Tons/Yr:	0
Particulate Matter Tons/Yr:	0
Part. Matter 10 Micrometers & Smllr Tons/Yr:	0

Year:	2004
County Code:	37
Air Basin:	SD
Facility ID:	3773
Air District Name:	SD
SIC Code:	5541
Air District Name:	SAN DIEGO COUNTY APCD

ARCO #6075 (Continued) **S106174669**

Community Health Air Pollution Info System:	Not reported
Consolidated Emission Reporting Rule:	Not reported
Total Organic Hydrocarbon Gases Tons/Yr:	1.8796064
Reactive Organic Gases Tons/Yr:	1.8796064
Carbon Monoxide Emissions Tons/Yr:	0
NOX - Oxides of Nitrogen Tons/Yr:	0
SOX - Oxides of Sulphur Tons/Yr:	0
Particulate Matter Tons/Yr:	0
Part. Matter 10 Micrometers & Smllr Tons/Yr:	0

Year:	2005
County Code:	37
Air Basin:	SD
Facility ID:	3773
Air District Name:	SD
SIC Code:	5541
Air District Name:	SAN DIEGO COUNTY APCD
Community Health Air Pollution Info System:	Not reported
Consolidated Emission Reporting Rule:	Not reported
Total Organic Hydrocarbon Gases Tons/Yr:	1.8796064
Reactive Organic Gases Tons/Yr:	1.8796064
Carbon Monoxide Emissions Tons/Yr:	0
NOX - Oxides of Nitrogen Tons/Yr:	0
SOX - Oxides of Sulphur Tons/Yr:	0
Particulate Matter Tons/Yr:	0
Part. Matter 10 Micrometers & Smllr Tons/Yr:	0

Year:	2006
County Code:	37
Air Basin:	SD
Facility ID:	3773
Air District Name:	SD
SIC Code:	5541
Air District Name:	SAN DIEGO COUNTY APCD
Community Health Air Pollution Info System:	Not reported
Consolidated Emission Reporting Rule:	Not reported
Total Organic Hydrocarbon Gases Tons/Yr:	4.98
Reactive Organic Gases Tons/Yr:	4.98
Carbon Monoxide Emissions Tons/Yr:	0
NOX - Oxides of Nitrogen Tons/Yr:	0
SOX - Oxides of Sulphur Tons/Yr:	0
Particulate Matter Tons/Yr:	0
Part. Matter 10 Micrometers & Smllr Tons/Yr:	0

Year:	2007
County Code:	37
Air Basin:	SD
Facility ID:	3773
Air District Name:	SD
SIC Code:	5541
Air District Name:	SAN DIEGO COUNTY APCD
Community Health Air Pollution Info System:	Not reported
Consolidated Emission Reporting Rule:	Not reported
Total Organic Hydrocarbon Gases Tons/Yr:	4.98
Reactive Organic Gases Tons/Yr:	4.98
Carbon Monoxide Emissions Tons/Yr:	0
NOX - Oxides of Nitrogen Tons/Yr:	0

ARCO #6075 (Continued) **S106174669**

SOX - Oxides of Sulphur Tons/Yr:	0
Particulate Matter Tons/Yr:	0
Part. Matter 10 Micrometers & Smllr Tons/Yr:	0

Year:	2007
County Code:	37
Air Basin:	SD
Facility ID:	3773
Air District Name:	SD
SIC Code:	5541
Air District Name:	SAN DIEGO COUNTY APCD
Community Health Air Pollution Info System:	Not reported
Consolidated Emission Reporting Rule:	Not reported
Total Organic Hydrocarbon Gases Tons/Yr:	4.98
Reactive Organic Gases Tons/Yr:	4.98
Carbon Monoxide Emissions Tons/Yr:	0
NOX - Oxides of Nitrogen Tons/Yr:	0
SOX - Oxides of Sulphur Tons/Yr:	0
Particulate Matter Tons/Yr:	0
Part. Matter 10 Micrometers & Smllr Tons/Yr:	0

SAN DIEGO CO. SAM:

Case Number:	H20848-001
Agency:	DEH Site Assessment & Mitigation
Funding:	**LOP - Federal Fund**
Facility Type:	Drinking Water Aquifer Impacted
Facility Status:	Closed Case
Date:	8/1/2003
Date Began:	3/23/1987

Case Number:	H20848-002
Agency:	DEH Site Assessment & Mitigation
Funding:	**LOP - Federal Fund**
Facility Type:	Drinking Water Aquifer Impacted
Facility Status:	Closed Case
Date:	8/1/2003
Date Began:	12/16/1993

---

50 **ARCO #6075** **HAZNET** **S108742447**
779 W SAN YSIDRO BLVD **N/A**
SAN YSIDRO, CA 92173

HAZNET:

Year:	2006
Gepaid:	CAL000309880
Contact:	RUBEN PEREZ
Telephone:	6194283593
Mailing Name:	Not reported
Mailing Address:	779 W SAN YSIDRO BLVD
Mailing City,St,Zip:	SAN YSIDRO, CA 921732314
Gen County:	San Diego
TSD EPA ID:	NVT330010000
TSD County:	99
Waste Category:	Other organic solids
Disposal Method:	D80
Tons:	0.07
Facility County:	San Diego

50 **FRANCES L BROADWAY** **SWEEPS UST** **S106926391**
779 SAN YSIDRO BLVD 6075 **N/A**
SAN YSIDRO, CA 92173

SWEEPS UST:

Status:	A
Comp Number:	20848
Number:	9
Board Of Equalization:	44-000506
Ref Date:	Not reported
Act Date:	06-26-92
Created Date:	02-29-88
Tank Status:	A
Owner Tank Id:	Not reported
Swrcb Tank Id:	37-000-020848-000001
Actv Date:	Not reported
Capacity:	6000
Tank Use:	M.V. FUEL
Stg:	P
Content:	REG UNLEADED
Number Of Tanks:	4

Status:	A
Comp Number:	20848
Number:	9
Board Of Equalization:	44-000506
Ref Date:	Not reported
Act Date:	06-26-92
Created Date:	02-29-88
Tank Status:	A
Owner Tank Id:	Not reported
Swrcb Tank Id:	37-000-020848-000002
Actv Date:	Not reported
Capacity:	6000
Tank Use:	M.V. FUEL
Stg:	P
Content:	REG UNLEADED
Number Of Tanks:	Not reported

Status:	A
Comp Number:	20848
Number:	9
Board Of Equalization:	44-000506
Ref Date:	Not reported
Act Date:	06-26-92
Created Date:	02-29-88
Tank Status:	A
Owner Tank Id:	Not reported
Swrcb Tank Id:	37-000-020848-000003
Actv Date:	Not reported
Capacity:	6000
Tank Use:	M.V. FUEL
Stg:	P
Content:	LEADED
Number Of Tanks:	Not reported

Status:	A
Comp Number:	20848
Number:	9

FRANCES L BROADWAY (Continued) **S106926391**

Board Of Equalization:	44-000506
Ref Date:	Not reported
Act Date:	06-26-92
Created Date:	02-29-88
Tank Status:	A
Owner Tank Id:	Not reported
Swrcb Tank Id:	37-000-020848-000004
Actv Date:	Not reported
Capacity:	6000
Tank Use:	M.V. FUEL
Stg:	P
Content:	REG UNLEADED
Number Of Tanks:	Not reported

---

50 **FRANCES L BROADWAY** **HIST UST** **U001573382**
779 W SAN YSIDRO BLVD **HAZNET** **N/A**
SAN YSIDRO, CA 92173

HIST UST:

Region:	STATE
Facility ID:	00000026845
Facility Type:	Gas Station
Other Type:	Not reported
Total Tanks:	0004
Contact Name:	Not reported
Telephone:	0000000000
Owner Name:	ARCO PETROLEUM PRODUCTS CO.
Owner Address:	515 SOUTH FLOWER STREET
Owner City,St,Zip:	LOS ANGELES, CA 90071

Tank Num:	001
Container Num:	0000000001
Year Installed:	1968
Tank Capacity:	00006000
Tank Used for:	PRODUCT
Type of Fuel:	UNLEADED
Tank Construction:	0000240 inches
Leak Detection:	Stock Inventor, 10

Tank Num:	002
Container Num:	0000000002
Year Installed:	1968
Tank Capacity:	00006000
Tank Used for:	PRODUCT
Type of Fuel:	UNLEADED
Tank Construction:	0000240 inches
Leak Detection:	Stock Inventor, 10

Tank Num:	003
Container Num:	0000000003
Year Installed:	1968
Tank Capacity:	00006000
Tank Used for:	PRODUCT
Type of Fuel:	REGULAR
Tank Construction:	0000240 inches
Leak Detection:	Stock Inventor, 10

Tank Num:	004

FRANCES L BROADWAY (Continued) **U001573382**

Container Num: 0000000004
Year Installed: 1973
Tank Capacity: 00006000
Tank Used for: PRODUCT
Type of Fuel: PREMIUM
Tank Construction: 0000240 inches
Leak Detection: Stock Inventor, 10

HAZNET:
Year: 2010
Gepaid: CAL000225517
Contact: WASTE SPECIALIST
Telephone: 5035246191
Mailing Name: Not reported
Mailing Address: PO BOX 80249
Mailing City,St,Zip: RCHO STA MARG, CA 926880000
Gen County: Not reported
TSD EPA ID: CAT080013352
TSD County: Not reported
Waste Category: Aqueous solution with total organic residues less than 10 percent
Disposal Method: OTHER RECOVERY OF RECLAMATION FOR REUSE INCLUDING ACID REGENERATION, ORGANICS RECOVERY ECT
Tons: 0.021
Facility County: San Diego

Year: 2009
Gepaid: CAL000225517
Contact: Waste Specialist
Telephone: 5035246191
Mailing Name: Not reported
Mailing Address: PO BOX 80249
Mailing City,St,Zip: RCHO STA MARG, CA 926880000
Gen County: San Diego
TSD EPA ID: CAT080013352
TSD County: Los Angeles
Waste Category: Aqueous solution with total organic residues less than 10 percent
Disposal Method: OTHER RECOVERY OF RECLAMATION FOR REUSE INCLUDING ACID REGENERATION, ORGANICS RECOVERY ECT
Tons: 0.315
Facility County: San Diego

Year: 2008
Gepaid: CAL000225517
Contact: RUTH HA / WASTE SPECIALIST
Telephone: 5035246191
Mailing Name: Not reported
Mailing Address: PO BOX 80249
Mailing City,St,Zip: RCHO STA MARG, CA 926880000
Gen County: San Diego
TSD EPA ID: NVT330010000
TSD County: 99
Waste Category: Other organic solids
Disposal Method: LANDFILL OR SURFACE IMPOUNDMENT THAT WILL BE CLOSED AS LANDFILL(TO INCLUDE ON-SITE TREATMENT AND/OR STABILIZATION)
Tons: 0.1
Facility County: San Diego

FRANCES L BROADWAY (Continued) **U001573382**

Year:	2008
Gepaid:	CAL000225517
Contact:	RUTH HA / WASTE SPECIALIST
Telephone:	5035246191
Mailing Name:	Not reported
Mailing Address:	PO BOX 80249
Mailing City,St,Zip:	RCHO STA MARG, CA 926880000
Gen County:	San Diego
TSD EPA ID:	CAT080013352
TSD County:	Los Angeles
Waste Category:	Aqueous solution with total organic residues less than 10 percent
Disposal Method:	OTHER RECOVERY OF RECLAMATION FOR REUSE INCLUDING ACID REGENERATION, ORGANICS RECOVERY ECT
Tons:	0.084
Facility County:	San Diego

Year:	2007
Gepaid:	CAL000225517
Contact:	RUTH HA / WASTE SPECIALIST
Telephone:	5035246191
Mailing Name:	Not reported
Mailing Address:	PO BOX 80249
Mailing City,St,Zip:	RCHO STA MARG, CA 926880000
Gen County:	San Diego
TSD EPA ID:	CAD028409019
TSD County:	Los Angeles
Waste Category:	Other organic solids
Disposal Method:	STORAGE, BULKING, AND/OR TRANSFER OFF SITE--NO TREATMENT/REOVERY (H010-H129) OR (H131-H135)
Tons:	0.04
Facility County:	San Diego

Click this hyperlink while viewing on your computer to access
9 additional CA_HAZNET: record(s) in the EDR Site Report.

---

50 **BP WEST COAST PRODUCTS LLC 06075** **HAZNET** **S103950644**
779 W SAN YSIDRO BLVD **N/A**
SAN YSIDRO, CA 92173

HAZNET:

Year:	2002
Gepaid:	CAL000225517
Contact:	JACK OMAN
Telephone:	7146705402
Mailing Name:	Not reported
Mailing Address:	PO BOX 6038
Mailing City,St,Zip:	ARTESIA, CA 907026038
Gen County:	San Diego
TSD EPA ID:	Not reported
TSD County:	Los Angeles
Waste Category:	Aqueous solution with total organic residues less than 10 percent
Disposal Method:	R01
Tons:	1.90
Facility County:	Not reported

Year:	2001
Gepaid:	CAL921724184
Contact:	CARLOS RODRIQUEZ

BP WEST COAST PRODUCTS LLC 06075 (Continued) **S103950644**

Telephone: 7146705402
Mailing Name: Not reported
Mailing Address: PO BOX 6038
Mailing City,St,Zip: ARTESIA, CA 907026038
Gen County: San Diego
TSD EPA ID: Not reported
TSD County: Los Angeles
Waste Category: Aqueous solution with total organic residues less than 10 percent
Disposal Method: R01
Tons: 0.29
Facility County: Not reported

Year: 2000
Gepaid: CAL921724184
Contact: ATLANTIC RICHFIELD COMPANY
Telephone: 2134860494
Mailing Name: Not reported
Mailing Address: PO BOX 5077
Mailing City,St,Zip: BUENA PARK, CA 906225077
Gen County: San Diego
TSD EPA ID: CAT080013352
TSD County: Los Angeles
Waste Category: Aqueous solution with total organic residues less than 10 percent
Disposal Method: R01
Tons: .6880
Facility County: San Diego

Year: 1997
Gepaid: CAL921724184
Contact: ATLANTIC RICHFIELD COMPANY
Telephone: 2134860494
Mailing Name: Not reported
Mailing Address: PO BOX 5077
Mailing City,St,Zip: BUENA PARK, CA 906225077
Gen County: San Diego
TSD EPA ID: CAT080013352
TSD County: Los Angeles
Waste Category: Aqueous solution with total organic residues less than 10 percent
Disposal Method: R01
Tons: .1042
Facility County: San Diego

Year: 1996
Gepaid: CAL921724184
Contact: ATLANTIC RICHFIELD COMPANY
Telephone: 2134860494
Mailing Name: Not reported
Mailing Address: PO BOX 5077
Mailing City,St,Zip: BUENA PARK, CA 906225077
Gen County: San Diego
TSD EPA ID: CAT080013352
TSD County: Los Angeles
Waste Category: Aqueous solution with total organic residues less than 10 percent
Disposal Method: R01
Tons: 1.8347
Facility County: San Diego

BP WEST COAST PRODUCTS LLC 06075 (Continued) **S103950644**

Click this hyperlink while viewing on your computer to access
4 additional CA_HAZNET: record(s) in the EDR Site Report.

---

51 SOUTH BAY INTL WW TREATMENT PLANT **RCRA-NonGen** **1001115405**
2415 DAIRY MART RD **FINDS** **CAR000013391**
SAN DIEGO, CA 92173

RCRA-NonGen:

Date form received by agency:	10/26/1998
Facility name:	SOUTH BAY INTL WW TREATMENT PLANT
Facility address:	2415 DAIRY MART RD SAN DIEGO, CA 92173
EPA ID:	CAR000013391
Contact:	JOSEPH CREAGHE
Contact address:	P O BOX 430239 SAN DIEGO, CA 921430239
Contact country:	US
Contact telephone:	(619) 662-7687
Contact email:	Not reported
EPA Region:	09
Classification:	Non-Generator
Description:	Handler: Non-Generators do not presently generate hazardous waste

Owner/Operator Summary:

Owner/operator name:	INTL BOUNDARY AND WATER COMMISSION
Owner/operator address:	4171 N MESA C-310 EL PASO, TX 79902
Owner/operator country:	Not reported
Owner/operator telephone:	(915) 534-6700
Legal status:	Federal
Owner/Operator Type:	Owner
Owner/Op start date:	Not reported
Owner/Op end date:	Not reported

Handler Activities Summary:

U.S. importer of hazardous waste:	No
Mixed waste (haz. and radioactive):	No
Recycler of hazardous waste:	No
Transporter of hazardous waste:	No
Treater, storer or disposer of HW:	No
Underground injection activity:	No
On-site burner exemption:	No
Furnace exemption:	No
Used oil fuel burner:	No
Used oil processor:	No
User oil refiner:	No
Used oil fuel marketer to burner:	No
Used oil Specification marketer:	No
Used oil transfer facility:	No
Used oil transporter:	No

Historical Generators:

Date form received by agency:	06/25/1996
Facility name:	SOUTH BAY INTL WW TREATMENT PLANT
Classification:	Small Quantity Generator

SOUTH BAY INTL WW TREATMENT PLANT (Continued) **1001115405**

Violation Status: No violations found

FINDS:

Registry ID: 110002912750

Environmental Interest/Information System

US National Pollutant Discharge Elimination System (NPDES) module of the Compliance Information System (ICIS) tracks surface water permits issued under the Clean Water Act. Under NPDES, all facilities that discharge pollutants from any point source into waters of the United States are required to obtain a permit. The permit will likely contain limits on what can be discharged, impose monitoring and reporting requirements, and include other provisions to ensure that the discharge does not adversely affect water quality.

RCRAInfo is a national information system that supports the Resource Conservation and Recovery Act (RCRA) program through the tracking of events and activities related to facilities that generate, transport, and treat, store, or dispose of hazardous waste. RCRAInfo allows RCRA program staff to track the notification, permit, compliance, and corrective action activities required under RCRA.

PCS (Permit Compliance System) is a computerized management information system that contains data on National Pollutant Discharge Elimination System (NPDES) permit holding facilities. PCS tracks the permit, compliance, and enforcement status of NPDES facilities.

---

51 **NORTH CHOLLAS BURN SITE** **SLIC** **S106519078**
2470 CAMINITO CHOLLAS **N/A**
SAN DIEGO, CA 92105

SLIC REG 9:

Region:	9
Facilty Type:	Not reported
Status:	Open
Code:	20-0036.05
Waste Discharger Id:	Not reported
Local Case Num:	2091400
Responsible Party:	CITY OF SAN DIEGO
Category:	ENFORCEMENT
Class:	SLIC
Order Number:	Not reported
File Number:	1
Date Entered:	06/1988
End Date:	Not reported
Archive Box #:	0
Archive Box Storage:	Not reported
Archive Box Storage Location:	CHOLLAS RECYCLE CENTER
Remarks:	Not reported

51 VEOLIA WATER, INTERNATIONAL WW TREATMENT PLANT — **AST** — **S104756348**
2415 DAIRY MART RD — **San Diego Co. HMMD** — **N/A**
SAN DIEGO, CA 92154 — **HAZNET**

AST:

Owner:	IBWC
Total Gallons:	18225
Certified Unified Program Agencies:	San Diego

San Diego Co. HMMD:

Facility ID:	137704
Inactive Indicator:	Active
Business Code:	6HK52
SIC:	Not reported
Permit Expiration:	Not reported
Owner:	IBWC
2nd Name:	Not reported
Mailing Address:	2225 DAIRY MART RD
Mailing City,St,Zip:	SAN DIEGO, CA 92173
Map Code/Business Plan on File:	Not reported
Corporate Code:	Not reported
Fire Dept District:	San Diego
Census Tract Number:	101.0
EPA ID:	CA2000185181
Gas Station:	Not reported
Inspection Date:	10/28/08
Reinspection Date:	Not reported
Inspector Name:	CFUENTEC
Violation Notice Issued:	Not reported
Facility Contact:	MARK KAVENEY/OPS SUP
Delinquent Flag:	Not Delinquent
Last Update:	08/30/10
Last Delinquent Letter:	Not reported
Delinquent Comment:	Not reported
Last Letter Type:	Not reported
Property Owner:	KIMZEY CAROL M
Property Address:	2204 MONUMENT RD
Property City,St,Zip:	SAN DIEGO, CA 92154
Tank Owner:	Not reported
Tank Address:	Not reported
Tank City,St,Zip:	Not reported
Business Plan Acceptance Date:	Not reported
Reinspection Date Y2K Compatible:	04/28/10
Facility Phone:	619-662-7687

HMMD DISCLOSURE INVENTORY:

Item Number:	ANI
Chemical Name:	ANIONIC & CATAINOC POLYMER (4 TANKS)
Case Number:	7681-52-9
Quantity Stored At One Time:	Not reported
Quantity Stored at One Time:	Not reported
Annual Quantity String:	Not reported
Annual Quantity String:	Not reported
Measurement Units:	Not reported
Carcinogen:	No
1st Hazard Category:	ACUTE
2nd Hazard Category:	CHRONIC

Item Number:	CAL

VEOLIA WATER, INTERNATIONAL WW TREATMENT PLANT (Continued) **S104756348**

Chemical Name:	CALCIUM OXIDE; QUICKLIME (2 SILO'S)
Case Number:	1305-78-8
Quantity Stored At One Time:	Not reported
Quantity Stored at One Time:	Not reported
Annual Quantity String:	Not reported
Annual Quantity String:	Not reported
Measurement Units:	Not reported
Carcinogen:	No
1st Hazard Category:	REACTIVE
2nd Hazard Category:	ACUTE

Item Number:	DIE
Chemical Name:	DIESEL FUEL (2 X 10000 GAL ABOVEGROUND TANKS)
Case Number:	8002-05-9
Quantity Stored At One Time:	Not reported
Quantity Stored at One Time:	Not reported
Annual Quantity String:	Not reported
Annual Quantity String:	Not reported
Measurement Units:	Not reported
Carcinogen:	No
1st Hazard Category:	FIRE
2nd Hazard Category:	ACUTE

Item Number:	FER
Chemical Name:	FERRIC CHLORIDE (2 TANKS, 23 K EA.)
Case Number:	7705-08-0
Quantity Stored At One Time:	Not reported
Quantity Stored at One Time:	Not reported
Annual Quantity String:	Not reported
Annual Quantity String:	Not reported
Measurement Units:	Not reported
Carcinogen:	No
1st Hazard Category:	ACUTE
2nd Hazard Category:	Not reported

Item Number:	LUB
Chemical Name:	LUBRICATING OIL: SAE 30 WEIGHT, HYDRAULIC OIL, MOTOR OIL SAE 10-40
Case Number:	MIXTURE
Quantity Stored At One Time:	Not reported
Quantity Stored at One Time:	Not reported
Annual Quantity String:	Not reported
Annual Quantity String:	Not reported
Measurement Units:	Not reported
Carcinogen:	No
1st Hazard Category:	FIRE
2nd Hazard Category:	ACUTE

Item Number:	SOD
Chemical Name:	SODIUM BISULFITE (2 TANKS)
Case Number:	7631-90-5
Quantity Stored At One Time:	Not reported
Quantity Stored at One Time:	Not reported
Annual Quantity String:	Not reported
Annual Quantity String:	Not reported
Measurement Units:	Not reported
Carcinogen:	No
1st Hazard Category:	ACUTE

VEOLIA WATER, INTERNATIONAL WW TREATMENT PLANT (Continued) **S104756348**

2nd Hazard Category: Not reported

Item Number: SOD
Chemical Name: SODIUM HYDROXIDE (4 TANKS)
Case Number: 001310-73-2
Quantity Stored At One Time: Not reported
Quantity Stored at One Time: Not reported
Annual Quantity String: Not reported
Annual Quantity String: Not reported
Measurement Units: Not reported
Carcinogen: No
1st Hazard Category: ACUTE
2nd Hazard Category: Not reported

Item Number: SOD
Chemical Name: SODIUM HYPOCHLORITE; 12% (6 TANKS)
Case Number: 7681-52-9
Quantity Stored At One Time: Not reported
Quantity Stored at One Time: Not reported
Annual Quantity String: Not reported
Annual Quantity String: Not reported
Measurement Units: Not reported
Carcinogen: No
1st Hazard Category: ACUTE
2nd Hazard Category: Not reported

Item Number: SUL
Chemical Name: SULFURIC ACID (1 TANK)
Case Number: 7664-93-9
Quantity Stored At One Time: Not reported
Quantity Stored at One Time: Not reported
Annual Quantity String: Not reported
Annual Quantity String: Not reported
Measurement Units: Not reported
Carcinogen: No
1st Hazard Category: ACUTE
2nd Hazard Category: EXTREMELY HAZARDOUS

HMMD UNDERGROUND TANKS:
Tank Number: Not reported
Tank ID Number: Not reported
Waste or Product: Not reported
Tank Contents: Not reported

HMMD VIOLATIONS:
Inspection Date: 06/29/05
Waste Code: Not reported
Occurrences: Not reported
Item Number: 7546

Inspection Date: 06/29/05
Waste Code: Not reported
Occurrences: Not reported
Item Number: 7547

VEOLIA WATER, INTERNATIONAL WW TREATMENT PLANT (Continued) **S104756348**

HMMD WASTE STREAMS:

Inspection Date:	10/28/08
Waste Item #:	221
Waste Code:	221
Waste Name:	WASTE OIL & MIXED OI
Qnty at Inspection:	110
Quantity String:	110
Annual Qty:	110
Annual Qty String:	110
Measurement Unit:	GAL
Treatment Method:	999 UNKNOWN
Storage Method:	METAL DRUM
Haz Waste Hauler:	0015 ASBURY ENVIR. SERVIC
Waste Desc:	Not reported
Carcinogen:	No

HAZNET:

Year:	2010
Gepaid:	CAL000195181
Contact:	PEGGY RUST
Telephone:	6196627687
Mailing Name:	Not reported
Mailing Address:	PO BOX 430239
Mailing City,St,Zip:	SAN DIEGO, CA 921430000
Gen County:	Not reported
TSD EPA ID:	CAD097030993
TSD County:	Not reported
Waste Category:	Other organic solids
Disposal Method:	STORAGE, BULKING, AND/OR TRANSFER OFF SITE--NO TREATMENT/REOVERY (H010-H129) OR (H131-H135)
Tons:	0.25
Facility County:	San Diego

Year:	2008
Gepaid:	CAL000195181
Contact:	PEGGY RUST
Telephone:	6196627687
Mailing Name:	Not reported
Mailing Address:	PO BOX 430239
Mailing City,St,Zip:	SAN DIEGO, CA 921430000
Gen County:	San Diego
TSD EPA ID:	NVT330010000
TSD County:	99
Waste Category:	Unspecified oil-containing waste
Disposal Method:	OTHER RECOVERY OF RECLAMATION FOR REUSE INCLUDING ACID REGENERATION, ORGANICS RECOVERY ECT
Tons:	0.09
Facility County:	San Diego

Year:	2008
Gepaid:	CAL000195181
Contact:	PEGGY RUST
Telephone:	6196627687
Mailing Name:	Not reported
Mailing Address:	PO BOX 430239

VEOLIA WATER, INTERNATIONAL WW TREATMENT PLANT (Continued) **S104756348**

Mailing City,St,Zip:	SAN DIEGO, CA 921430000
Gen County:	San Diego
TSD EPA ID:	CAD008252405
TSD County:	Los Angeles
Waste Category:	Off-specification, aged or surplus organics
Disposal Method:	FUEL BLENDING PRIOR TO ENERGY RECOVERY AT ANOTHER SITE
Tons:	0.4
Facility County:	San Diego

Year:	2008
Gepaid:	CAL000195181
Contact:	PEGGY RUST
Telephone:	6196627687
Mailing Name:	Not reported
Mailing Address:	PO BOX 430239
Mailing City,St,Zip:	SAN DIEGO, CA 921430000
Gen County:	San Diego
TSD EPA ID:	CAD097030993
TSD County:	Los Angeles
Waste Category:	Other organic solids
Disposal Method:	STORAGE, BULKING, AND/OR TRANSFER OFF SITE--NO TREATMENT/REOVERY (H010-H129) OR (H131-H135)
Tons:	0.125
Facility County:	San Diego

Year:	2008
Gepaid:	CAL000195181
Contact:	PEGGY RUST
Telephone:	6196627687
Mailing Name:	Not reported
Mailing Address:	PO BOX 430239
Mailing City,St,Zip:	SAN DIEGO, CA 921430000
Gen County:	San Diego
TSD EPA ID:	NVT330010000
TSD County:	99
Waste Category:	Liquids with pH <= 2
Disposal Method:	LANDFILL OR SURFACE IMPOUNDMENT THAT WILL BE CLOSED AS LANDFILL(TO INCLUDE ON-SITE TREATMENT AND/OR STABILIZATION)
Tons:	0.275
Facility County:	San Diego

Click this hyperlink while viewing on your computer to access
2 additional CA_HAZNET: record(s) in the EDR Site Report.

---

51 **CHMIRS** **S106396068**

2411 DAIRY MART RD. **N/A**
SAN DIEGO, CA 92154

CHMIRS:

OES Incident Number:	06-4580
OES notification:	8/2/2006 08:14:02 AM
OES Date:	Not reported
OES Time:	Not reported
Incident Date:	Not reported
Date Completed:	**Not reported**
Property Use:	Not reported
Agency Id Number:	Not reported
Agency Incident Number:	Not reported

(Continued) **S106396068**

Time Notified:	Not reported
Time Completed:	Not reported
Surrounding Area:	Not reported
Estimated Temperature:	Not reported
Property Management:	Not reported
Special Studies 1:	Not reported
Special Studies 2:	Not reported
Special Studies 3:	Not reported
Special Studies 4:	Not reported
Special Studies 5:	Not reported
Special Studies 6:	Not reported
More Than Two Substances Involved?:	Not reported
Resp Agncy Personel # Of Decontaminated:	Not reported
Responding Agency Personel # Of Injuries:	Not reported
Responding Agency Personel # Of Fatalities:	Not reported
Others Number Of Decontaminated:	Not reported
Others Number Of Injuries:	Not reported
Others Number Of Fatalities:	Not reported
Vehicle Make/year:	Not reported
Vehicle License Number:	Not reported
Vehicle State:	Not reported
Vehicle Id Number:	Not reported
CA/DOT/PUC/ICC Number:	Not reported
Company Name:	Not reported
Reporting Officer Name/ID:	Not reported
Report Date:	Not reported
Comments:	Not reported
Facility Telephone:	Not reported
Waterway Involved:	Not reported
Waterway:	Tijuana River
Spill Site:	Not reported
Cleanup By:	Reporting Party
Containment:	Not reported
What Happened:	Not reported
Type:	Not reported
Measure:	Not reported
Other:	Not reported
Date/Time:	Not reported
Year:	2006
Agency:	City of San Diego
Incident Date:	8/2/2006 12:00:00 AM
Admin Agency:	San Diego County Health Services Dept.
Amount:	Not reported
Contained:	Yes
Site Type:	Treatment/Sewage Facility
E Date:	Not reported
Substance:	Sewage
Quantity Released:	Not reported
BBLS:	0
Cups:	0
CUFT:	0
Gallons:	19,500
Grams:	0
Pounds:	0
Liters:	0
Ounces:	0
Pints:	0

(Continued) **S106396068**

Quarts:	0
Sheen:	0
Tons:	0
Unknown:	0
Evacuations:	0
Number of Injuries:	0
Number of Fatalities:	0
Description:	A pump failed causing an overflow of sewage. The sewage went into a storm drain and then into a dry river bed.
OES Incident Number:	06-4591
OES notification:	8/2/2006 12:36:48 PM
OES Date:	Not reported
OES Time:	Not reported
Incident Date:	Not reported
Date Completed:	**Not reported**
Property Use:	Not reported
Agency Id Number:	Not reported
Agency Incident Number:	Not reported
Time Notified:	Not reported
Time Completed:	Not reported
Surrounding Area:	Not reported
Estimated Temperature:	Not reported
Property Management:	Not reported
Special Studies 1:	Not reported
Special Studies 2:	Not reported
Special Studies 3:	Not reported
Special Studies 4:	Not reported
Special Studies 5:	Not reported
Special Studies 6:	Not reported
More Than Two Substances Involved?:	Not reported
Resp Agncy Personel # Of Decontaminated:	Not reported
Responding Agency Personel # Of Injuries:	Not reported
Responding Agency Personel # Of Fatalities:	Not reported
Others Number Of Decontaminated:	Not reported
Others Number Of Injuries:	Not reported
Others Number Of Fatalities:	Not reported
Vehicle Make/year:	Not reported
Vehicle License Number:	Not reported
Vehicle State:	Not reported
Vehicle Id Number:	Not reported
CA/DOT/PUC/ICC Number:	Not reported
Company Name:	Not reported
Reporting Officer Name/ID:	Not reported
Report Date:	Not reported
Comments:	Not reported
Facility Telephone:	Not reported
Waterway Involved:	Not reported
Waterway:	Tijuana River
Spill Site:	Not reported
Cleanup By:	Unknown
Containment:	Not reported
What Happened:	Not reported
Type:	Not reported
Measure:	Not reported
Other:	Not reported
Date/Time:	Not reported

(Continued) **S106396068**

Year:	2006
Agency:	City of San Diego
Incident Date:	8/1/2006 12:00:00 AM
Admin Agency:	San Diego County Health Services Dept.
Amount:	Not reported
Contained:	No
Site Type:	Treatment/Sewage Facility
E Date:	Not reported
Substance:	Unknown
Quantity Released:	Not reported
BBLS:	0
Cups:	0
CUFT:	0
Gallons:	2.4
Grams:	0
Pounds:	0
Liters:	0
Ounces:	0
Pints:	0
Quarts:	0
Sheen:	0
Tons:	0
Unknown:	0
Evacuations:	0
Number of Injuries:	0
Number of Fatalities:	0
Description:	A clear liquid is dripping from a slug line. The liquid is leaking into a storm drain and into a dry river bed. The vacuum relief valve is going to be replaced. The amount shown is the total that leaked over the last week.
OES Incident Number:	03-0049
OES notification:	1/4/200310:23:49 AM
OES Date:	Not reported
OES Time:	Not reported
Incident Date:	Not reported
Date Completed:	**Not reported**
Property Use:	Not reported
Agency Id Number:	Not reported
Agency Incident Number:	Not reported
Time Notified:	Not reported
Time Completed:	Not reported
Surrounding Area:	Not reported
Estimated Temperature:	Not reported
Property Management:	Not reported
Special Studies 1:	Not reported
Special Studies 2:	Not reported
Special Studies 3:	Not reported
Special Studies 4:	Not reported
Special Studies 5:	Not reported
Special Studies 6:	Not reported
More Than Two Substances Involved?:	Not reported
Resp Agncy Personel # Of Decontaminated:	Not reported
Responding Agency Personel # Of Injuries:	Not reported
Responding Agency Personel # Of Fatalities:	Not reported
Others Number Of Decontaminated:	Not reported
Others Number Of Injuries:	Not reported

(Continued) **S106396068**

Others Number Of Fatalities:	Not reported
Vehicle Make/year:	Not reported
Vehicle License Number:	Not reported
Vehicle State:	Not reported
Vehicle Id Number:	Not reported
CA/DOT/PUC/ICC Number:	Not reported
Company Name:	Not reported
Reporting Officer Name/ID:	Not reported
Report Date:	Not reported
Comments:	Not reported
Facility Telephone:	Not reported
Waterway Involved:	Yes
Waterway:	storm drain
Spill Site:	Not reported
Cleanup By:	Unknown
Containment:	Not reported
What Happened:	Not reported
Type:	Not reported
Measure:	Not reported
Other:	Not reported
Date/Time:	Not reported
Year:	2003
Agency:	South Bay Reclamation Plant
Incident Date:	1/4/200312:00:00 AM
Admin Agency:	San Diego County Health Services Dept.
Amount:	Not reported
Contained:	Yes
Site Type:	Other
E Date:	Not reported
Substance:	City Water
Quantity Released:	Not reported
BBLS:	0
Cups:	0
CUFT:	0
Gallons:	0.000000
Grams:	0
Pounds:	0
Liters:	0
Ounces:	0
Pints:	0
Quarts:	0
Sheen:	0
Tons:	0
Unknown:	0
Evacuations:	0
Number of Injuries:	0
Number of Fatalities:	0
Description:	Fire protection backflow valve malfunctioned caused a leak to storm drain.
OES Incident Number:	05-3519
OES notification:	6/13/200508:26:56 AM
OES Date:	Not reported
OES Time:	Not reported
Incident Date:	Not reported
Date Completed:	**Not reported**
Property Use:	Not reported

(Continued) **S106396068**

Agency Id Number:	Not reported
Agency Incident Number:	Not reported
Time Notified:	Not reported
Time Completed:	Not reported
Surrounding Area:	Not reported
Estimated Temperature:	Not reported
Property Management:	Not reported
Special Studies 1:	Not reported
Special Studies 2:	Not reported
Special Studies 3:	Not reported
Special Studies 4:	Not reported
Special Studies 5:	Not reported
Special Studies 6:	Not reported
More Than Two Substances Involved?:	Not reported
Resp Agncy Personel # Of Decontaminated:	Not reported
Responding Agency Personel # Of Injuries:	Not reported
Responding Agency Personel # Of Fatalities:	Not reported
Others Number Of Decontaminated:	Not reported
Others Number Of Injuries:	Not reported
Others Number Of Fatalities:	Not reported
Vehicle Make/year:	Not reported
Vehicle License Number:	Not reported
Vehicle State:	Not reported
Vehicle Id Number:	Not reported
CA/DOT/PUC/ICC Number:	Not reported
Company Name:	Not reported
Reporting Officer Name/ID:	Not reported
Report Date:	Not reported
Comments:	Not reported
Facility Telephone:	Not reported
Waterway Involved:	Not reported
Waterway:	Not reported
Spill Site:	Not reported
Cleanup By:	None needed
Containment:	Not reported
What Happened:	Not reported
Type:	Not reported
Measure:	Not reported
Other:	Not reported
Date/Time:	Not reported
Year:	2005
Agency:	City of San Diego
Incident Date:	6/12/200512:00:00 AM
Admin Agency:	San Diego County Health Services Dept.
Amount:	Not reported
Contained:	Yes
Site Type:	Treatment/Sewage Facility
E Date:	Not reported
Substance:	Reclaimed water
Quantity Released:	Not reported
BBLS:	0
Cups:	0
CUFT:	0
Gallons:	1000
Grams:	0
Pounds:	0
Liters:	0

(Continued) **S106396068**

Ounces:	0
Pints:	0
Quarts:	0
Sheen:	0
Tons:	0
Unknown:	0
Evacuations:	0
Number of Injuries:	0
Number of Fatalities:	0
Description:	Irrigation valve failed to close causing this release.

---

51 **SOUTH BAY WATER RECLAM PLANT** **FINDS** **1005656026**
2411 DAIRY MART ROAD **N/A**
SAN DIEGO, CA 92154

FINDS:

Registry ID: 110009067348

Environmental Interest/Information System

US National Pollutant Discharge Elimination System (NPDES) module of the Compliance Information System (ICIS) tracks surface water permits issued under the Clean Water Act. Under NPDES, all facilities that discharge pollutants from any point source into waters of the United States are required to obtain a permit. The permit will likely contain limits on what can be discharged, impose monitoring and reporting requirements, and include other provisions to ensure that the discharge does not adversely affect water quality.

PCS (Permit Compliance System) is a computerized management information system that contains data on National Pollutant Discharge Elimination System (NPDES) permit holding facilities. PCS tracks the permit, compliance, and enforcement status of NPDES facilities.

---

51 **CHMIRS** **S105884107**
2415 DAIRY MART ROAD **N/A**
SAN DIEGO, CA 92154

CHMIRS:

OES Incident Number:	02-2034
OES notification:	4/13/200207:47:51 PM
OES Date:	Not reported
OES Time:	Not reported
Incident Date:	Not reported
Date Completed:	**Not reported**
Property Use:	Not reported
Agency Id Number:	Not reported
Agency Incident Number:	Not reported
Time Notified:	Not reported
Time Completed:	Not reported
Surrounding Area:	Not reported
Estimated Temperature:	Not reported
Property Management:	Not reported
Special Studies 1:	Not reported
Special Studies 2:	Not reported

(Continued) **S105884107**

Special Studies 3:	Not reported
Special Studies 4:	Not reported
Special Studies 5:	Not reported
Special Studies 6:	Not reported
More Than Two Substances Involved?:	Not reported
Resp Agncy Personel # Of Decontaminated:	Not reported
Responding Agency Personel # Of Injuries:	Not reported
Responding Agency Personel # Of Fatalities:	Not reported
Others Number Of Decontaminated:	Not reported
Others Number Of Injuries:	Not reported
Others Number Of Fatalities:	Not reported
Vehicle Make/year:	Not reported
Vehicle License Number:	Not reported
Vehicle State:	Not reported
Vehicle Id Number:	Not reported
CA/DOT/PUC/ICC Number:	Not reported
Company Name:	Not reported
Reporting Officer Name/ID:	Not reported
Report Date:	Not reported
Comments:	Not reported
Facility Telephone:	Not reported
Waterway Involved:	Yes
Waterway:	Tijuana River/Pacific Ocean
Spill Site:	Not reported
Cleanup By:	Contractor
Containment:	Not reported
What Happened:	Not reported
Type:	Not reported
Measure:	Not reported
Other:	Not reported
Date/Time:	Not reported
Year:	2002
Agency:	South Bay Int'l Waste Water
Incident Date:	4/13/200212:00:00 AM
Admin Agency:	San Diego County Health Services Dept.
Amount:	Not reported
Contained:	No
Site Type:	Treatment/Sewage Facility
E Date:	Not reported
Substance:	Sewage
Quantity Released:	Not reported
BBLS:	0
Cups:	0
CUFT:	0
Gallons:	60, 000
Grams:	0
Pounds:	0
Liters:	0
Ounces:	0
Pints:	0
Quarts:	0
Sheen:	0
Tons:	0
Unknown:	0
Evacuations:	0
Number of Injuries:	0
Number of Fatalities:	0

(Continued) **S105884107**

Description: Broken sewer line on the border of Mexico caused sewage to overflow. Some of the spill is running into the Tijuana River, some leads to the Ocean.

---

51 **CHMIRS** **S105884385**
2411 DAIRY MART ROAD **N/A**
SAN DIEGO, CA 92154

CHMIRS:

OES Incident Number:	02-2637
OES notification:	5/17/200208:43:08 AM
OES Date:	Not reported
OES Time:	Not reported
Incident Date:	Not reported
Date Completed:	**Not reported**
Property Use:	Not reported
Agency Id Number:	Not reported
Agency Incident Number:	Not reported
Time Notified:	Not reported
Time Completed:	Not reported
Surrounding Area:	Not reported
Estimated Temperature:	Not reported
Property Management:	Not reported
Special Studies 1:	Not reported
Special Studies 2:	Not reported
Special Studies 3:	Not reported
Special Studies 4:	Not reported
Special Studies 5:	Not reported
Special Studies 6:	Not reported
More Than Two Substances Involved?:	Not reported
Resp Agncy Personel # Of Decontaminated:	Not reported
Responding Agency Personel # Of Injuries:	Not reported
Responding Agency Personel # Of Fatalities:	Not reported
Others Number Of Decontaminated:	Not reported
Others Number Of Injuries:	Not reported
Others Number Of Fatalities:	Not reported
Vehicle Make/year:	Not reported
Vehicle License Number:	Not reported
Vehicle State:	Not reported
Vehicle Id Number:	Not reported
CA/DOT/PUC/ICC Number:	Not reported
Company Name:	Not reported
Reporting Officer Name/ID:	Not reported
Report Date:	Not reported
Comments:	Not reported
Facility Telephone:	Not reported
Waterway Involved:	Yes
Waterway:	Storm Drain
Spill Site:	Not reported
Cleanup By:	Contractor
Containment:	Not reported
What Happened:	Not reported
Type:	Not reported
Measure:	Not reported
Other:	Not reported
Date/Time:	Not reported
Year:	2002
Agency:	City of San Diego/Env. Serv.

(Continued) **S105884385**

Incident Date:	5/17/200212:00:00 AM
Admin Agency:	San Diego County Health Services Dept.
Amount:	Not reported
Contained:	Yes
Site Type:	Treatment/Sewage Facility
E Date:	Not reported
Substance:	sodium hydroxide/water
Quantity Released:	Not reported
BBLS:	0
Cups:	0
CUFT:	0
Gallons:	3000
Grams:	0
Pounds:	0
Liters:	0
Ounces:	0
Pints:	0
Quarts:	0
Sheen:	0
Tons:	0
Unknown:	0
Evacuations:	0
Number of Injuries:	0
Number of Fatalities:	0
Description:	25% solution and 75% water.. Equipment or operator error has caused the spill. It is in a spill containment area but an unknown amount has flowed into a storm drain. Unknown where the storm drain flows. Does not flow into a drinking water source or a recreation source.
OES Incident Number:	06-3070
OES notification:	5/22/2006 09:59:43 AM
OES Date:	Not reported
OES Time:	Not reported
Incident Date:	Not reported
Date Completed:	**Not reported**
Property Use:	Not reported
Agency Id Number:	Not reported
Agency Incident Number:	Not reported
Time Notified:	Not reported
Time Completed:	Not reported
Surrounding Area:	Not reported
Estimated Temperature:	Not reported
Property Management:	Not reported
Special Studies 1:	Not reported
Special Studies 2:	Not reported
Special Studies 3:	Not reported
Special Studies 4:	Not reported
Special Studies 5:	Not reported
Special Studies 6:	Not reported
More Than Two Substances Involved?:	Not reported
Resp Agncy Personel # Of Decontaminated:	Not reported
Responding Agency Personel # Of Injuries:	Not reported
Responding Agency Personel # Of Fatalities:	Not reported
Others Number Of Decontaminated:	Not reported
Others Number Of Injuries:	Not reported
Others Number Of Fatalities:	Not reported
Vehicle Make/year:	Not reported

(Continued) **S105884385**

Vehicle License Number:	Not reported
Vehicle State:	Not reported
Vehicle Id Number:	Not reported
CA/DOT/PUC/ICC Number:	Not reported
Company Name:	Not reported
Reporting Officer Name/ID:	Not reported
Report Date:	Not reported
Comments:	Not reported
Facility Telephone:	Not reported
Waterway Involved:	Not reported
Waterway:	Not reported
Spill Site:	Not reported
Cleanup By:	Unknown
Containment:	Not reported
What Happened:	Not reported
Type:	Not reported
Measure:	Not reported
Other:	Not reported
Date/Time:	Not reported
Year:	2006
Agency:	NRC
Incident Date:	6/20/2006 12:00:00 AM
Admin Agency:	San Diego County Health Services Dept.
Amount:	Not reported
Contained:	Yes
Site Type:	Other
E Date:	Not reported
Substance:	Sodium Hypochlorite
Quantity Released:	Not reported
BBLS:	0
Cups:	0
CUFT:	0
Gallons:	1,208
Grams:	0
Pounds:	0
Liters:	0
Ounces:	0
Pints:	0
Quarts:	0
Sheen:	0
Tons:	0
Unknown:	0
Evacuations:	0
Number of Injuries:	0
Number of Fatalities:	0
Description:	The caller stated that a pump on a day tank was left on causing the tank to overflow and release it to a containment area.

51 **CHMIRS** **S107449362**
N/A

2411 DAIRY MART RD.
SAN DIEGO, CA 92154

CHMIRS:

OES Incident Number:	04-3566
OES notification:	7/9/200407:45:54 AM
OES Date:	Not reported
OES Time:	Not reported
Incident Date:	Not reported
Date Completed:	**Not reported**
Property Use:	Not reported
Agency Id Number:	Not reported
Agency Incident Number:	Not reported
Time Notified:	Not reported
Time Completed:	Not reported
Surrounding Area:	Not reported
Estimated Temperature:	Not reported
Property Management:	Not reported
Special Studies 1:	Not reported
Special Studies 2:	Not reported
Special Studies 3:	Not reported
Special Studies 4:	Not reported
Special Studies 5:	Not reported
Special Studies 6:	Not reported
More Than Two Substances Involved?:	Not reported
Resp Agncy Personel # Of Decontaminated:	Not reported
Responding Agency Personel # Of Injuries:	Not reported
Responding Agency Personel # Of Fatalities:	Not reported
Others Number Of Decontaminated:	Not reported
Others Number Of Injuries:	Not reported
Others Number Of Fatalities:	Not reported
Vehicle Make/year:	Not reported
Vehicle License Number:	Not reported
Vehicle State:	Not reported
Vehicle Id Number:	Not reported
CA/DOT/PUC/ICC Number:	Not reported
Company Name:	Not reported
Reporting Officer Name/ID:	Not reported
Report Date:	Not reported
Comments:	Not reported
Facility Telephone:	Not reported
Waterway Involved:	Not reported
Waterway:	Storm Drain
Spill Site:	Not reported
Cleanup By:	Responsible Party
Containment:	Not reported
What Happened:	Not reported
Type:	Not reported
Measure:	Not reported
Other:	Not reported
Date/Time:	Not reported
Year:	2004
Agency:	South Bay Water Rec. Plant
Incident Date:	7/8/200412:00:00 AM
Admin Agency:	San Diego County Health Services Dept.
Amount:	Not reported
Contained:	Yes
Site Type:	Treatment/Sewage Facility

(Continued) **S107449362**

E Date:	Not reported
Substance:	Sanitary Sump
Quantity Released:	Not reported
BBLS:	0
Cups:	0
CUFT:	0
Gallons:	53,000
Grams:	0
Pounds:	0
Liters:	0
Ounces:	0
Pints:	0
Quarts:	0
Sheen:	0
Tons:	0
Unknown:	0
Evacuations:	0
Number of Injuries:	0
Number of Fatalities:	0
Description:	Floats failed on 2 pumps and overflowed entering bushes and a storm drain. Quantity is an estimate only at this time.

---

51 **SDCTY S BAY WATER REC PLANT** **RCRA-SQG** **1001481084**
2411 DAIRY MART ROAD **FINDS** **CAR000051318**
SAN DIEGO, CA 92154 **CHMIRS**
HAZNET

RCRA-SQG:

Date form received by agency:	04/16/1999
Facility name:	SDCTY S BAY WATER REC PLANT
Facility address:	2411 DAIRY MART ROAD SAN DIEGO, CA 92154
EPA ID:	CAR000051318
Contact:	WILLIAM PIERCE
Contact address:	2411 DAIRY MART ROAD SAN DIEGO, CA 92154
Contact country:	US
Contact telephone:	(619) 662-4900
Contact email:	Not reported
EPA Region:	09
Land type:	Municipal
Classification:	Small Small Quantity Generator
Description:	Handler: generates more than 100 and less than 1000 kg of hazardous waste during any calendar month and accumulates less than 6000 kg of hazardous waste at any time; or generates 100 kg or less of hazardous waste during any calendar month, and accumulates more than 1000 kg of hazardous waste at any time

Owner/Operator Summary:

Owner/operator name:	SDCTY ENV SERVICES
Owner/operator address:	9601 RIDGEHAVEN CRT STE 320 SAN DIEGO, CA 92123
Owner/operator country:	Not reported
Owner/operator telephone:	(619) 492-5003
Legal status:	Municipal
Owner/Operator Type:	Owner
Owner/Op start date:	Not reported

SDCTY S BAY WATER REC PLANT (Continued) **1001481084**

Owner/Op end date: Not reported

Handler Activities Summary:
U.S. importer of hazardous waste: No
Mixed waste (haz. and radioactive): No
Recycler of hazardous waste: No
Transporter of hazardous waste: No
Treater, storer or disposer of HW: No
Underground injection activity: No
On-site burner exemption: No
Furnace exemption: No
Used oil fuel burner: No
Used oil processor: No
User oil refiner: No
Used oil fuel marketer to burner: No
Used oil Specification marketer: No
Used oil transfer facility: No
Used oil transporter: No

Hazardous Waste Summary:
Waste code: D001
Waste name: IGNITABLE HAZARDOUS WASTES ARE THOSE WASTES WHICH HAVE A FLASHPOINT OF LESS THAN 140 DEGREES FAHRENHEIT AS DETERMINED BY A PENSKY-MARTENS CLOSED CUP FLASH POINT TESTER. ANOTHER METHOD OF DETERMINING THE FLASH POINT OF A WASTE IS TO REVIEW THE MATERIAL SAFETY DATA SHEET, WHICH CAN BE OBTAINED FROM THE MANUFACTURER OR DISTRIBUTOR OF THE MATERIAL. LACQUER THINNER IS AN EXAMPLE OF A COMMONLY USED SOLVENT WHICH WOULD BE CONSIDERED AS IGNITABLE HAZARDOUS WASTE.

Facility Has Received Notices of Violations:
Regulation violated: Not reported
Area of violation: Generators - General
Date violation determined: 05/22/2006
Date achieved compliance: 06/20/2006
Violation lead agency: State
Enforcement action: WRITTEN INFORMAL
Enforcement action date: 05/22/2006
Enf. disposition status: Not reported
Enf. disp. status date: Not reported
Enforcement lead agency: State
Proposed penalty amount: 0
Final penalty amount: 0
Paid penalty amount: 0

Evaluation Action Summary:
Evaluation date: 05/22/2006
Evaluation: COMPLIANCE EVALUATION INSPECTION ON-SITE
Area of violation: Generators - General
Date achieved compliance: 06/20/2006
Evaluation lead agency: Local

FINDS:

Registry ID: 110002927520

Environmental Interest/Information System

SDCTY S BAY WATER REC PLANT (Continued) **1001481084**

California Hazardous Waste Tracking System - Datamart (HWTS-DATAMART) provides California with information on hazardous waste shipments for generators, transporters, and treatment, storage, and disposal facilities.

RCRAInfo is a national information system that supports the Resource Conservation and Recovery Act (RCRA) program through the tracking of events and activities related to facilities that generate, transport, and treat, store, or dispose of hazardous waste. RCRAInfo allows RCRA program staff to track the notification, permit, compliance, and corrective action activities required under RCRA.

CHMIRS:

OES Incident Number:	'08-6724
OES notification:	9/14/2008 9:46:07 PM
OES Date:	Not reported
OES Time:	Not reported
Incident Date:	Not reported
Date Completed:	**Not reported**
Property Use:	Not reported
Agency Id Number:	Not reported
Agency Incident Number:	Not reported
Time Notified:	Not reported
Time Completed:	Not reported
Surrounding Area:	Not reported
Estimated Temperature:	Not reported
Property Management:	Not reported
Special Studies 1:	Not reported
Special Studies 2:	Not reported
Special Studies 3:	Not reported
Special Studies 4:	Not reported
Special Studies 5:	Not reported
Special Studies 6:	Not reported
More Than Two Substances Involved?:	Not reported
Resp Agncy Personel # Of Decontaminated:	Not reported
Responding Agency Personel # Of Injuries:	Not reported
Responding Agency Personel # Of Fatalities:	Not reported
Others Number Of Decontaminated:	Not reported
Others Number Of Injuries:	Not reported
Others Number Of Fatalities:	Not reported
Vehicle Make/year:	Not reported
Vehicle License Number:	Not reported
Vehicle State:	Not reported
Vehicle Id Number:	Not reported
CA/DOT/PUC/ICC Number:	Not reported
Company Name:	Not reported
Reporting Officer Name/ID:	Not reported
Report Date:	Not reported
Comments:	Not reported
Facility Telephone:	Not reported
Waterway Involved:	No
Waterway:	Not reported
Spill Site:	Treatment/Sewage Facility
Cleanup By:	Responsible Party
Containment:	Not reported
What Happened:	Not reported

SDCTY S BAY WATER REC PLANT (Continued) **1001481084**

Type:	Not reported
Measure:	Gal(s)
Other:	Not reported
Date/Time:	2130
Year:	2008
Agency:	City of San Diego
Incident Date:	9/14/2008
Admin Agency:	Not reported
Amount:	Not reported
Contained:	Yes
Site Type:	Not reported
E Date:	Not reported
Substance:	Sodium Hypochrorite
Quantity Released:	5
BBLS:	Not reported
Cups:	Not reported
CUFT:	Not reported
Gallons:	Not reported
Grams:	Not reported
Pounds:	Not reported
Liters:	Not reported
Ounces:	Not reported
Pints:	Not reported
Quarts:	Not reported
Sheen:	Not reported
Tons:	Not reported
Unknown:	Not reported
Evacuations:	0
Number of Injuries:	0
Number of Fatalities:	0
Description:	A hairline fracture on the pipe from the discharge pump is causing the spill. The spill is inside a contained area and a bucket has been placed under the leak.

HAZNET:

Year:	2006
Gepaid:	CAR000051318
Contact:	LINDA RUIZ-LOPEZ
Telephone:	6194287313
Mailing Name:	Not reported
Mailing Address:	2411 DAIRY MART ROAD
Mailing City,St,Zip:	SAN DIEGO, CA 921540000
Gen County:	San Diego
TSD EPA ID:	CAD980675276
TSD County:	Kern
Waste Category:	Other organic solids
Disposal Method:	D80
Tons:	10.5
Facility County:	San Diego

Year:	2005
Gepaid:	CAR000051318
Contact:	LINDA RUIZ-LOPEZ
Telephone:	6194287313
Mailing Name:	Not reported
Mailing Address:	2411 DAIRY MART ROAD
Mailing City,St,Zip:	SAN DIEGO, CA 921540000

SDCTY S BAY WATER REC PLANT (Continued) **1001481084**

Gen County: San Diego
TSD EPA ID: CAD980675276
TSD County: Kern
Waste Category: Other organic solids
Disposal Method: D80
Tons: 36.24
Facility County: Not reported

Year: 2004
Gepaid: CAR000051318
Contact: LINDA RUIZ-LOPEZ
Telephone: 6194287313
Mailing Name: Not reported
Mailing Address: 2411 DAIRY MART ROAD
Mailing City,St,Zip: SAN DIEGO, CA 921540000
Gen County: San Diego
TSD EPA ID: CAD980675276
TSD County: Kern
Waste Category: Other organic solids
Disposal Method: D80
Tons: 36.24
Facility County: Not reported

Year: 2003
Gepaid: CAR000051318
Contact: LINDA RUIZ-LOPEZ
Telephone: 6194287313
Mailing Name: Not reported
Mailing Address: 2411 DAIRY MART ROAD
Mailing City,St,Zip: SAN DIEGO, CA 921540000
Gen County: San Diego
TSD EPA ID: CAD059494310
TSD County: San Diego
Waste Category: Liquids with cadmium >= 100 Mg./L
Disposal Method: T01
Tons: 0.02
Facility County: San Diego

Year: 2003
Gepaid: CAR000051318
Contact: LINDA RUIZ-LOPEZ
Telephone: 6194287313
Mailing Name: Not reported
Mailing Address: 2411 DAIRY MART ROAD
Mailing City,St,Zip: SAN DIEGO, CA 921540000
Gen County: San Diego
TSD EPA ID: CAD059494310
TSD County: San Diego
Waste Category: Liquids with pH <= 2
Disposal Method: T01
Tons: 0.02
Facility County: San Diego

Click this hyperlink while viewing on your computer to access
2 additional CA_HAZNET: record(s) in the EDR Site Report.

51 SOUTH BAY WATER RECLAM PLANT — **WDS** — **S106065332**
2411 DAIRY MART ROAD — **NPDES** — **N/A**
SAN DIEGO, CA 92154 — **CHMIRS**
AST
ENF
San Diego Co. HMMD
HAZNET

CA WDS:

Facility ID:	San Diego 37I017339
Facility Type:	Industrial - Facility that treats and/or disposes of liquid or semisolid wastes from any servicing, producing, manufacturing or processing operation of whatever nature, including mining, gravel washing, geothermal operations, air conditioning, ship building and repairing, oil production, storage and disposal operations, water pumping.
Facility Status:	Active - Any facility with a continuous or seasonal discharge that is under Waste Discharge Requirements.
NPDES Number:	CAS000001 The 1st 2 characters designate the state. The remaining 7 are assigned by the Regional Board
Subregion:	9
Facility Telephone:	6194287348
Facility Contact:	BENSON ALICE
Agency Name:	SAN DIEGOCITY OF
Agency Address:	4918 N Harbor Dr Ste 201
Agency City,St,Zip:	San Diego 921062358
Agency Contact:	WASSERMAN LARRY
Agency Telephone:	6196924944
Agency Type:	City
SIC Code:	0
SIC Code 2:	Not reported
Primary Waste:	Not reported
Primary Waste Type:	Not reported
Secondary Waste:	Not reported
Secondary Waste Type:	Not reported
Design Flow:	0
Baseline Flow:	0
Reclamation:	Not reported
POTW:	Not reported
Treat To Water:	Minor Threat to Water Quality. A violation of a regional board order should cause a relatively minor impairment of beneficial uses compared to a major or minor threat. Not: All nurds without a TTWQ will be considered a minor threat to water quality unless coded at a higher Level. A Zero (0) may be used to code those NURDS that are found to represent no threat to water quality.
Complexity:	Category C - Facilities having no waste treatment systems, such as cooling water dischargers or thosewho must comply through best management practices, facilities with passive waste treatment and disposal systems, such as septic systems with subsurface disposal, or dischargers having waste storage systems with land disposal such as dairy waste ponds.

NPDES:

Npdes Number:	CAS000001
Facility Status:	Active
Agency Id:	Not reported
Region:	9
Regulatory Measure Id:	218834
Order No:	97-03-DWQ

SOUTH BAY WATER RECLAM PLANT (Continued) **S106065332**

Regulatory Measure Type:	Enrollee
Place Id:	Not reported
WDID:	9 37I017339
Program Type:	Industrial
Adoption Date Of Regulatory Measure:	Not reported
Effective Date Of Regulatory Measure:	07/01/2002
Expiration Date Of Regulatory Measure:	Not reported
Termination Date Of Regulatory Measure:	Not reported
Discharge Name:	San Diego City
Discharge Address:	2392 Kincaid Rd
Discharge City:	San Diego
Discharge State:	California
Discharge Zip:	92101

Npdes Number:	CA0109045
Facility Status:	Active
Agency Id:	8709
Region:	9
Regulatory Measure Id:	317515
Order No:	R9-2006-0067
Regulatory Measure Type:	NPDES Permits
Place Id:	257831
WDID:	9 000000900
Program Type:	NPDES
Adoption Date Of Regulatory Measure:	11/08/2006
Effective Date Of Regulatory Measure:	01/01/2007
Expiration Date Of Regulatory Measure:	01/01/2012
Termination Date Of Regulatory Measure:	Not reported
Discharge Name:	San Diego City Metropolitan Wastewater Dept
Discharge Address:	9192 Topaz Way
Discharge City:	San Diego
Discharge State:	CA
Discharge Zip:	Not reported

CHMIRS:

OES Incident Number:	05-7392
OES notification:	12/22/200506:59:30 PM
OES Date:	Not reported
OES Time:	Not reported
Incident Date:	Not reported
Date Completed:	**Not reported**
Property Use:	Not reported
Agency Id Number:	Not reported
Agency Incident Number:	Not reported
Time Notified:	Not reported
Time Completed:	Not reported
Surrounding Area:	Not reported
Estimated Temperature:	Not reported
Property Management:	Not reported
Special Studies 1:	Not reported
Special Studies 2:	Not reported
Special Studies 3:	Not reported
Special Studies 4:	Not reported
Special Studies 5:	Not reported
Special Studies 6:	Not reported
More Than Two Substances Involved?:	Not reported
Resp Agncy Personel # Of Decontaminated:	Not reported

SOUTH BAY WATER RECLAM PLANT (Continued) **S106065332**

Responding Agency Personel # Of Injuries:	Not reported
Responding Agency Personel # Of Fatalities:	Not reported
Others Number Of Decontaminated:	Not reported
Others Number Of Injuries:	Not reported
Others Number Of Fatalities:	Not reported
Vehicle Make/year:	Not reported
Vehicle License Number:	Not reported
Vehicle State:	Not reported
Vehicle Id Number:	Not reported
CA/DOT/PUC/ICC Number:	Not reported
Company Name:	Not reported
Reporting Officer Name/ID:	Not reported
Report Date:	Not reported
Comments:	Not reported
Facility Telephone:	Not reported
Waterway Involved:	Not reported
Waterway:	Not reported
Spill Site:	Not reported
Cleanup By:	n/a
Containment:	Not reported
What Happened:	Not reported
Type:	Not reported
Measure:	Not reported
Other:	Not reported
Date/Time:	Not reported
Year:	2005
Agency:	City of San Diego Qa
Incident Date:	12/22/200512:00:00 AM
Admin Agency:	San Diego County Health Services Dept.
Amount:	Not reported
Contained:	Yes
Site Type:	Other
E Date:	Not reported
Substance:	Condensate from corroded carbon canister
Quantity Released:	Not reported
BBLS:	0
Cups:	0
CUFT:	0
Gallons:	3
Grams:	0
Pounds:	0
Liters:	0
Ounces:	0
Pints:	0
Quarts:	0
Sheen:	0
Tons:	0
Unknown:	0
Evacuations:	0
Number of Injuries:	0
Number of Fatalities:	0
Description:	Corroded carbon canister is leaking into the dry Tijuana River Bed.
OES Incident Number:	07-1151
OES notification:	2/22/2007 08:50:39 AM
OES Date:	Not reported
OES Time:	Not reported

SOUTH BAY WATER RECLAM PLANT (Continued) **S106065332**

Incident Date:	Not reported
Date Completed:	**Not reported**
Property Use:	Not reported
Agency Id Number:	Not reported
Agency Incident Number:	Not reported
Time Notified:	Not reported
Time Completed:	Not reported
Surrounding Area:	Not reported
Estimated Temperature:	Not reported
Property Management:	Not reported
Special Studies 1:	Not reported
Special Studies 2:	Not reported
Special Studies 3:	Not reported
Special Studies 4:	Not reported
Special Studies 5:	Not reported
Special Studies 6:	Not reported
More Than Two Substances Involved?:	Not reported
Resp Agncy Personel # Of Decontaminated:	Not reported
Responding Agency Personel # Of Injuries:	Not reported
Responding Agency Personel # Of Fatalities:	Not reported
Others Number Of Decontaminated:	Not reported
Others Number Of Injuries:	Not reported
Others Number Of Fatalities:	Not reported
Vehicle Make/year:	Not reported
Vehicle License Number:	Not reported
Vehicle State:	Not reported
Vehicle Id Number:	Not reported
CA/DOT/PUC/ICC Number:	Not reported
Company Name:	Not reported
Reporting Officer Name/ID:	Not reported
Report Date:	Not reported
Comments:	Not reported
Facility Telephone:	Not reported
Waterway Involved:	Not reported
Waterway:	Dry Tiajuana River Bed
Spill Site:	Not reported
Cleanup By:	Reporting Party
Containment:	Not reported
What Happened:	Not reported
Type:	Not reported
Measure:	Not reported
Other:	Not reported
Date/Time:	Not reported
Year:	2007
Agency:	City of San Diego
Incident Date:	2/21/2007 12:00:00 AM
Admin Agency:	San Diego County Health Services Dept.
Amount:	Not reported
Contained:	Yes
Site Type:	Treatment/Sewage Facility
E Date:	Not reported
Substance:	Sewage/Chemicals
Quantity Released:	Not reported
BBLS:	0
Cups:	0
CUFT:	0
Gallons:	42,800

SOUTH BAY WATER RECLAM PLANT (Continued) **S106065332**

Grams:	0
Pounds:	0
Liters:	0
Ounces:	0
Pints:	0
Quarts:	0
Sheen:	0
Tons:	0
Unknown:	0
Evacuations:	0
Number of Injuries:	0
Number of Fatalities:	0
Description:	Sanitary sewer pumps overflowed.

AST:

Owner:	SDCTY MWWD SOUTH BAY WRP
Total Gallons:	5750
Certified Unified Program Agencies:	San Diego

ENF:

Region:	9
Facility Id:	257831
Agency Name:	Not reported
Place Type:	Facility
Place Subtype:	Wastewater Treatment Facility
Facility Type:	Municipal/Domestic
Agency Type:	Not reported
# Of Agencies:	Not reported
Place Latitude:	32.5454569
Place Longitude:	-117.06964
SIC Code 1:	4952
SIC Desc 1:	Sewerage Systems
SIC Code 2:	Not reported
SIC Desc 2:	Not reported
SIC Code 3:	Not reported
SIC Desc 3:	Not reported
NAICS Code 1:	Not reported
NAICS Desc 1:	Not reported
NAICS Code 2:	Not reported
NAICS Desc 2:	Not reported
NAICS Code 3:	Not reported
NAICS Desc 3:	Not reported
# Of Places:	1
Source Of Facility:	Enf Action
Design Flow:	Not reported
Threat To Water Quality:	Not reported
Complexity:	Not reported
Pretreatment:	Not reported
Facility Waste Type:	Not reported
Facility Waste Type 2:	Not reported
Facility Waste Type 3:	Not reported
Facility Waste Type 4:	Not reported
Program:	NPDES
# Of Programs:	1
WDID:	Not reported
Reg Measure Id:	Not reported

SOUTH BAY WATER RECLAM PLANT (Continued) **S106065332**

Reg Measure Type:	Not reported
Region:	Not reported
Order #:	Not reported
Npdes# CA#:	Not reported
Major-Minor:	Not reported
Npdes Type:	Not reported
Reclamation:	Not reported
Dredge Fill Fee:	Not reported
301H:	Not reported
Application Fee Amt Received:	Not reported
Status:	Not reported
Status Date:	Not reported
Effective Date:	Not reported
Expiration/Review Date:	Not reported
Termination Date:	Not reported
WDR Review - Amend:	Not reported
WDR Review - Revise/Renew:	Not reported
WDR Review - Rescind:	Not reported
WDR Review - No Action Required:	Not reported
WDR Review - Pending:	Not reported
WDR Review - Planned:	Not reported
Status Enrollee:	Not reported
Individual/General:	Not reported
Fee Code:	Not reported
Direction/Voice:	Not reported
Enforcement Id(EID):	242417
Region:	9
Order / Resolution Number:	UNKNOWN
Enforcement Action Type:	Staff Enforcement Letter
Effective Date:	07/11/2003
Adoption/Issuance Date:	Not reported
Achieve Date:	Not reported
Termination Date:	07/11/2003
ACL Issuance Date:	Not reported
EPL Issuance Date:	Not reported
Status:	Historical
Title:	Enforcement - 9 000000900
Description:	Response letter for the Dec 2002 through Apr 2003 monitoring reports. total of 7 violations (6 reporting and 1 effluent). For the purpose of calculating MMPs in the future, if any, these 6 reporting violations are treated as a single violation.
Program:	NPDES
Latest Milestone Completion Date:	Not reported
# Of Programs1:	1
Total Assessment Amount:	0
Initial Assessed Amount:	0
Liability $ Amount:	0
Project $ Amount:	0
Liability $ Paid:	0
Project $ Completed:	0
Total $ Paid/Completed Amount:	0

Region:	9
Facility Id:	257831
Agency Name:	San Diego City Metropolitan Wastewater Dept
Place Type:	Facility
Place Subtype:	Wastewater Treatment Facility

SOUTH BAY WATER RECLAM PLANT (Continued) **S106065332**

Facility Type:	Municipal/Domestic
Agency Type:	City Agency
# Of Agencies:	1
Place Latitude:	32.5454569
Place Longitude:	-117.06964
SIC Code 1:	4952
SIC Desc 1:	Sewerage Systems
SIC Code 2:	Not reported
SIC Desc 2:	Not reported
SIC Code 3:	Not reported
SIC Desc 3:	Not reported
NAICS Code 1:	Not reported
NAICS Desc 1:	Not reported
NAICS Code 2:	Not reported
NAICS Desc 2:	Not reported
NAICS Code 3:	Not reported
NAICS Desc 3:	Not reported
# Of Places:	1
Source Of Facility:	Reg Meas
Design Flow:	15
Threat To Water Quality:	2
Complexity:	A
Pretreatment:	N - POTW does not have EPA approved pretreatment prog.
Facility Waste Type:	Designated domestic sewage
Facility Waste Type 2:	Not reported
Facility Waste Type 3:	Not reported
Facility Waste Type 4:	Not reported
Program:	NON15
# Of Programs:	1
WDID:	9 000000913
Reg Measure Id:	148190
Reg Measure Type:	WDR
Region:	9
Order #:	R9-2000-0203
Npdes# CA#:	Not reported
Major-Minor:	Not reported
Npdes Type:	Not reported
Reclamation:	1 - Producer
Dredge Fill Fee:	Not reported
301H:	Not reported
Application Fee Amt Received:	Not reported
Status:	Active
Status Date:	03/14/2011
Effective Date:	11/08/2000
Expiration/Review Date:	11/08/2014
Termination Date:	Not reported
WDR Review - Amend:	Not reported
WDR Review - Revise/Renew:	Not reported
WDR Review - Rescind:	Not reported
WDR Review - No Action Required:	Not reported
WDR Review - Pending:	Not reported
WDR Review - Planned:	Not reported
Status Enrollee:	N
Individual/General:	I
Fee Code:	58 - Non15 Based on (TTWQ)/CPLX)
Direction/Voice:	Passive
Enforcement Id(EID):	377482

SOUTH BAY WATER RECLAM PLANT (Continued) **S106065332**

Region:	9
Order / Resolution Number:	Not reported
Enforcement Action Type:	Staff Enforcement Letter
Effective Date:	02/07/2011
Adoption/Issuance Date:	02/07/2011
Achieve Date:	Not reported
Termination Date:	02/07/2011
ACL Issuance Date:	Not reported
EPL Issuance Date:	Not reported
Status:	Historical
Title:	SEL 02/07/2011 for South Bay
Description:	Reviewed December 2010 monthly report Found chloride and coliform violations
Program:	NON15
Latest Milestone Completion Date:	Not reported
# Of Programs1:	1
Total Assessment Amount:	0
Initial Assessed Amount:	0
Liability $ Amount:	0
Project $ Amount:	0
Liability $ Paid:	0
Project $ Completed:	0
Total $ Paid/Completed Amount:	0

Region:	9
Facility Id:	257831
Agency Name:	San Diego City Metropolitan Wastewater Dept
Place Type:	Facility
Place Subtype:	Wastewater Treatment Facility
Facility Type:	Municipal/Domestic
Agency Type:	City Agency
# Of Agencies:	1
Place Latitude:	32.5454569
Place Longitude:	-117.06964
SIC Code 1:	4952
SIC Desc 1:	Sewerage Systems
SIC Code 2:	Not reported
SIC Desc 2:	Not reported
SIC Code 3:	Not reported
SIC Desc 3:	Not reported
NAICS Code 1:	Not reported
NAICS Desc 1:	Not reported
NAICS Code 2:	Not reported
NAICS Desc 2:	Not reported
NAICS Code 3:	Not reported
NAICS Desc 3:	Not reported
# Of Places:	1
Source Of Facility:	Reg Meas
Design Flow:	15
Threat To Water Quality:	2
Complexity:	A
Pretreatment:	N - POTW does not have EPA approved pretreatment prog.
Facility Waste Type:	Designated domestic sewage
Facility Waste Type 2:	Not reported
Facility Waste Type 3:	Not reported
Facility Waste Type 4:	Not reported
Program:	NON15

SOUTH BAY WATER RECLAM PLANT (Continued) **S106065332**

# Of Programs:	1
WDID:	9 000000913
Reg Measure Id:	148190
Reg Measure Type:	WDR
Region:	9
Order #:	R9-2000-0203
Npdes# CA#:	Not reported
Major-Minor:	Not reported
Npdes Type:	Not reported
Reclamation:	1 - Producer
Dredge Fill Fee:	Not reported
301H:	Not reported
Application Fee Amt Received:	Not reported
Status:	Active
Status Date:	03/14/2011
Effective Date:	11/08/2000
Expiration/Review Date:	11/08/2014
Termination Date:	Not reported
WDR Review - Amend:	Not reported
WDR Review - Revise/Renew:	Not reported
WDR Review - Rescind:	Not reported
WDR Review - No Action Required:	Not reported
WDR Review - Pending:	Not reported
WDR Review - Planned:	Not reported
Status Enrollee:	N
Individual/General:	I
Fee Code:	58 - Non15 Based on (TTWQ)/CPLX)
Direction/Voice:	Passive
Enforcement Id(EID):	373926
Region:	9
Order / Resolution Number:	Not reported
Enforcement Action Type:	Notice of Violation
Effective Date:	04/13/2010
Adoption/Issuance Date:	04/13/2010
Achieve Date:	Not reported
Termination Date:	04/13/2010
ACL Issuance Date:	Not reported
EPL Issuance Date:	Not reported
Status:	Historical
Title:	NOV 04/13/2010 for San Diego City
Description:	Not reported
Program:	NON15
Latest Milestone Completion Date:	Not reported
# Of Programs1:	1
Total Assessment Amount:	0
Initial Assessed Amount:	0
Liability $ Amount:	0
Project $ Amount:	0
Liability $ Paid:	0
Project $ Completed:	0
Total $ Paid/Completed Amount:	0

Region:	9
Facility Id:	257831
Agency Name:	San Diego City Metropolitan Wastewater Dept
Place Type:	Facility
Place Subtype:	Wastewater Treatment Facility

SOUTH BAY WATER RECLAM PLANT (Continued) **S106065332**

Facility Type:	Municipal/Domestic
Agency Type:	City Agency
# Of Agencies:	1
Place Latitude:	32.5454569
Place Longitude:	-117.06964
SIC Code 1:	4952
SIC Desc 1:	Sewerage Systems
SIC Code 2:	Not reported
SIC Desc 2:	Not reported
SIC Code 3:	Not reported
SIC Desc 3:	Not reported
NAICS Code 1:	Not reported
NAICS Desc 1:	Not reported
NAICS Code 2:	Not reported
NAICS Desc 2:	Not reported
NAICS Code 3:	Not reported
NAICS Desc 3:	Not reported
# Of Places:	1
Source Of Facility:	Reg Meas
Design Flow:	15
Threat To Water Quality:	2
Complexity:	A
Pretreatment:	N - POTW does not have EPA approved pretreatment prog.
Facility Waste Type:	Designated domestic sewage
Facility Waste Type 2:	Not reported
Facility Waste Type 3:	Not reported
Facility Waste Type 4:	Not reported
Program:	NON15
# Of Programs:	1
WDID:	9 000000913
Reg Measure Id:	148190
Reg Measure Type:	WDR
Region:	9
Order #:	R9-2000-0203
Npdes# CA#:	Not reported
Major-Minor:	Not reported
Npdes Type:	Not reported
Reclamation:	1 - Producer
Dredge Fill Fee:	Not reported
301H:	Not reported
Application Fee Amt Received:	Not reported
Status:	Active
Status Date:	03/14/2011
Effective Date:	11/08/2000
Expiration/Review Date:	11/08/2014
Termination Date:	Not reported
WDR Review - Amend:	Not reported
WDR Review - Revise/Renew:	Not reported
WDR Review - Rescind:	Not reported
WDR Review - No Action Required:	Not reported
WDR Review - Pending:	Not reported
WDR Review - Planned:	Not reported
Status Enrollee:	N
Individual/General:	I
Fee Code:	58 - Non15 Based on (TTWQ)/CPLX)
Direction/Voice:	Active
Enforcement Id(EID):	372461

SOUTH BAY WATER RECLAM PLANT (Continued) **S106065332**

Region:	9
Order / Resolution Number:	Not reported
Enforcement Action Type:	Staff Enforcement Letter
Effective Date:	08/04/2009
Adoption/Issuance Date:	08/04/2009
Achieve Date:	Not reported
Termination Date:	08/04/2009
ACL Issuance Date:	Not reported
EPL Issuance Date:	Not reported
Status:	Historical
Title:	SEL 8/4/09 for South Bay Reclamation Plant
Description:	Not reported
Program:	NON15
Latest Milestone Completion Date:	Not reported
# Of Programs1:	1
Total Assessment Amount:	0
Initial Assessed Amount:	0
Liability $ Amount:	0
Project $ Amount:	0
Liability $ Paid:	0
Project $ Completed:	0
Total $ Paid/Completed Amount:	0

Region:	9
Facility Id:	257831
Agency Name:	San Diego City Metropolitan Wastewater Dept
Place Type:	Facility
Place Subtype:	Wastewater Treatment Facility
Facility Type:	Municipal/Domestic
Agency Type:	City Agency
# Of Agencies:	1
Place Latitude:	32.5454569
Place Longitude:	-117.06964
SIC Code 1:	4952
SIC Desc 1:	Sewerage Systems
SIC Code 2:	Not reported
SIC Desc 2:	Not reported
SIC Code 3:	Not reported
SIC Desc 3:	Not reported
NAICS Code 1:	Not reported
NAICS Desc 1:	Not reported
NAICS Code 2:	Not reported
NAICS Desc 2:	Not reported
NAICS Code 3:	Not reported
NAICS Desc 3:	Not reported
# Of Places:	1
Source Of Facility:	Reg Meas
Design Flow:	15
Threat To Water Quality:	2
Complexity:	A
Pretreatment:	N - POTW does not have EPA approved pretreatment prog.
Facility Waste Type:	Designated domestic sewage
Facility Waste Type 2:	Not reported
Facility Waste Type 3:	Not reported
Facility Waste Type 4:	Not reported
Program:	NON15
# Of Programs:	1

SOUTH BAY WATER RECLAM PLANT (Continued) **S106065332**

WDID:	9 000000913
Reg Measure Id:	148190
Reg Measure Type:	WDR
Region:	9
Order #:	R9-2000-0203
Npdes# CA#:	Not reported
Major-Minor:	Not reported
Npdes Type:	Not reported
Reclamation:	1 - Producer
Dredge Fill Fee:	Not reported
301H:	Not reported
Application Fee Amt Received:	Not reported
Status:	Active
Status Date:	03/14/2011
Effective Date:	11/08/2000
Expiration/Review Date:	11/08/2014
Termination Date:	Not reported
WDR Review - Amend:	Not reported
WDR Review - Revise/Renew:	Not reported
WDR Review - Rescind:	Not reported
WDR Review - No Action Required:	Not reported
WDR Review - Pending:	Not reported
WDR Review - Planned:	Not reported
Status Enrollee:	N
Individual/General:	I
Fee Code:	58 - Non15 Based on (TTWQ)/CPLX)
Direction/Voice:	Passive
Enforcement Id(EID):	372055
Region:	9
Order / Resolution Number:	Not reported
Enforcement Action Type:	Notice of Violation
Effective Date:	07/08/2009
Adoption/Issuance Date:	07/08/2009
Achieve Date:	Not reported
Termination Date:	07/08/2009
ACL Issuance Date:	Not reported
EPL Issuance Date:	Not reported
Status:	Historical
Title:	NOV 07/08/2009 for San Diego City
Description:	Not reported
Program:	NON15
Latest Milestone Completion Date:	Not reported
# Of Programs1:	1
Total Assessment Amount:	0
Initial Assessed Amount:	0
Liability $ Amount:	0
Project $ Amount:	0
Liability $ Paid:	0
Project $ Completed:	0
Total $ Paid/Completed Amount:	0

Region:	9
Facility Id:	257831
Agency Name:	Not reported
Place Type:	Facility
Place Subtype:	Wastewater Treatment Facility
Facility Type:	Municipal/Domestic

SOUTH BAY WATER RECLAM PLANT (Continued) **S106065332**

Agency Type:	Not reported
# Of Agencies:	Not reported
Place Latitude:	32.5454569
Place Longitude:	-117.06964
SIC Code 1:	4952
SIC Desc 1:	Sewerage Systems
SIC Code 2:	Not reported
SIC Desc 2:	Not reported
SIC Code 3:	Not reported
SIC Desc 3:	Not reported
NAICS Code 1:	Not reported
NAICS Desc 1:	Not reported
NAICS Code 2:	Not reported
NAICS Desc 2:	Not reported
NAICS Code 3:	Not reported
NAICS Desc 3:	Not reported
# Of Places:	1
Source Of Facility:	Enf Action
Design Flow:	Not reported
Threat To Water Quality:	Not reported
Complexity:	Not reported
Pretreatment:	Not reported
Facility Waste Type:	Not reported
Facility Waste Type 2:	Not reported
Facility Waste Type 3:	Not reported
Facility Waste Type 4:	Not reported
Program:	NPDES
# Of Programs:	1
WDID:	Not reported
Reg Measure Id:	Not reported
Reg Measure Type:	Not reported
Region:	Not reported
Order #:	Not reported
Npdes# CA#:	Not reported
Major-Minor:	Not reported
Npdes Type:	Not reported
Reclamation:	Not reported
Dredge Fill Fee:	Not reported
301H:	Not reported
Application Fee Amt Received:	Not reported
Status:	Not reported
Status Date:	Not reported
Effective Date:	Not reported
Expiration/Review Date:	Not reported
Termination Date:	Not reported
WDR Review - Amend:	Not reported
WDR Review - Revise/Renew:	Not reported
WDR Review - Rescind:	Not reported
WDR Review - No Action Required:	Not reported
WDR Review - Pending:	Not reported
WDR Review - Planned:	Not reported
Status Enrollee:	Not reported
Individual/General:	Not reported
Fee Code:	Not reported
Direction/Voice:	Not reported
Enforcement Id(EID):	247177
Region:	9

SOUTH BAY WATER RECLAM PLANT (Continued) **S106065332**

Order / Resolution Number:	UNKNOWN
Enforcement Action Type:	Staff Enforcement Letter
Effective Date:	10/01/2003
Adoption/Issuance Date:	Not reported
Achieve Date:	Not reported
Termination Date:	10/01/2003
ACL Issuance Date:	Not reported
EPL Issuance Date:	Not reported
Status:	Historical
Title:	Enforcement - 9 000000900
Description:	Review of May - August 2003 monitoring reports
Program:	NPDES
Latest Milestone Completion Date:	Not reported
# Of Programs1:	1
Total Assessment Amount:	0
Initial Assessed Amount:	0
Liability $ Amount:	0
Project $ Amount:	0
Liability $ Paid:	0
Project $ Completed:	0
Total $ Paid/Completed Amount:	0

Region:	9
Facility Id:	257831
Agency Name:	Not reported
Place Type:	Facility
Place Subtype:	Wastewater Treatment Facility
Facility Type:	Municipal/Domestic
Agency Type:	Not reported
# Of Agencies:	Not reported
Place Latitude:	32.5454569
Place Longitude:	-117.06964
SIC Code 1:	4952
SIC Desc 1:	Sewerage Systems
SIC Code 2:	Not reported
SIC Desc 2:	Not reported
SIC Code 3:	Not reported
SIC Desc 3:	Not reported
NAICS Code 1:	Not reported
NAICS Desc 1:	Not reported
NAICS Code 2:	Not reported
NAICS Desc 2:	Not reported
NAICS Code 3:	Not reported
NAICS Desc 3:	Not reported
# Of Places:	1
Source Of Facility:	Enf Action
Design Flow:	Not reported
Threat To Water Quality:	Not reported
Complexity:	Not reported
Pretreatment:	Not reported
Facility Waste Type:	Not reported
Facility Waste Type 2:	Not reported
Facility Waste Type 3:	Not reported
Facility Waste Type 4:	Not reported
Program:	NPDES
# Of Programs:	1
WDID:	Not reported

SOUTH BAY WATER RECLAM PLANT (Continued) **S106065332**

Reg Measure Id:	Not reported
Reg Measure Type:	Not reported
Region:	Not reported
Order #:	Not reported
Npdes# CA#:	Not reported
Major-Minor:	Not reported
Npdes Type:	Not reported
Reclamation:	Not reported
Dredge Fill Fee:	Not reported
301H:	Not reported
Application Fee Amt Received:	Not reported
Status:	Not reported
Status Date:	Not reported
Effective Date:	Not reported
Expiration/Review Date:	Not reported
Termination Date:	Not reported
WDR Review - Amend:	Not reported
WDR Review - Revise/Renew:	Not reported
WDR Review - Rescind:	Not reported
WDR Review - No Action Required:	Not reported
WDR Review - Pending:	Not reported
WDR Review - Planned:	Not reported
Status Enrollee:	Not reported
Individual/General:	Not reported
Fee Code:	Not reported
Direction/Voice:	Not reported
Enforcement Id(EID):	329524
Region:	9
Order / Resolution Number:	Not reported
Enforcement Action Type:	Staff Enforcement Letter
Effective Date:	08/01/2007
Adoption/Issuance Date:	08/01/2007
Achieve Date:	Not reported
Termination Date:	Not reported
ACL Issuance Date:	Not reported
EPL Issuance Date:	Not reported
Status:	Draft
Title:	SEL; NPDES; 2000-129; City of San Diego SBWRP; 2005 CEI Violation
Description:	Compliance evaluation inspection report review; sample temperature viloation noted during inspection conducted on 06/06/2005.
Program:	NPDES
Latest Milestone Completion Date:	Not reported
# Of Programs1:	1
Total Assessment Amount:	0
Initial Assessed Amount:	0
Liability $ Amount:	0
Project $ Amount:	0
Liability $ Paid:	0
Project $ Completed:	0
Total $ Paid/Completed Amount:	0

Region:	9
Facility Id:	257831
Agency Name:	Not reported
Place Type:	Facility
Place Subtype:	Wastewater Treatment Facility
Facility Type:	Municipal/Domestic

SOUTH BAY WATER RECLAM PLANT (Continued) **S106065332**

Agency Type:	Not reported
# Of Agencies:	Not reported
Place Latitude:	32.5454569
Place Longitude:	-117.06964
SIC Code 1:	4952
SIC Desc 1:	Sewerage Systems
SIC Code 2:	Not reported
SIC Desc 2:	Not reported
SIC Code 3:	Not reported
SIC Desc 3:	Not reported
NAICS Code 1:	Not reported
NAICS Desc 1:	Not reported
NAICS Code 2:	Not reported
NAICS Desc 2:	Not reported
NAICS Code 3:	Not reported
NAICS Desc 3:	Not reported
# Of Places:	1
Source Of Facility:	Enf Action
Design Flow:	Not reported
Threat To Water Quality:	Not reported
Complexity:	Not reported
Pretreatment:	Not reported
Facility Waste Type:	Not reported
Facility Waste Type 2:	Not reported
Facility Waste Type 3:	Not reported
Facility Waste Type 4:	Not reported
Program:	NPDES
# Of Programs:	1
WDID:	Not reported
Reg Measure Id:	Not reported
Reg Measure Type:	Not reported
Region:	Not reported
Order #:	Not reported
Npdes# CA#:	Not reported
Major-Minor:	Not reported
Npdes Type:	Not reported
Reclamation:	Not reported
Dredge Fill Fee:	Not reported
301H:	Not reported
Application Fee Amt Received:	Not reported
Status:	Not reported
Status Date:	Not reported
Effective Date:	Not reported
Expiration/Review Date:	Not reported
Termination Date:	Not reported
WDR Review - Amend:	Not reported
WDR Review - Revise/Renew:	Not reported
WDR Review - Rescind:	Not reported
WDR Review - No Action Required:	Not reported
WDR Review - Pending:	Not reported
WDR Review - Planned:	Not reported
Status Enrollee:	Not reported
Individual/General:	Not reported
Fee Code:	Not reported
Direction/Voice:	Not reported
Enforcement Id(EID):	252388
Region:	9

SOUTH BAY WATER RECLAM PLANT (Continued) **S106065332**

Order / Resolution Number:	UNKNOWN
Enforcement Action Type:	Staff Enforcement Letter
Effective Date:	08/09/2004
Adoption/Issuance Date:	Not reported
Achieve Date:	Not reported
Termination Date:	08/09/2004
ACL Issuance Date:	Not reported
EPL Issuance Date:	Not reported
Status:	Historical
Title:	Enforcement - 9 000000900
Description:	Two daily BOD exceedances
Program:	NPDES
Latest Milestone Completion Date:	Not reported
# Of Programs1:	1
Total Assessment Amount:	0
Initial Assessed Amount:	0
Liability $ Amount:	0
Project $ Amount:	0
Liability $ Paid:	0
Project $ Completed:	0
Total $ Paid/Completed Amount:	0

Region:	9
Facility Id:	257831
Agency Name:	San Diego City Metropolitan Wastewater Dept
Place Type:	Facility
Place Subtype:	Wastewater Treatment Facility
Facility Type:	Municipal/Domestic
Agency Type:	City Agency
# Of Agencies:	1
Place Latitude:	32.5454569
Place Longitude:	-117.06964
SIC Code 1:	4952
SIC Desc 1:	Sewerage Systems
SIC Code 2:	Not reported
SIC Desc 2:	Not reported
SIC Code 3:	Not reported
SIC Desc 3:	Not reported
NAICS Code 1:	Not reported
NAICS Desc 1:	Not reported
NAICS Code 2:	Not reported
NAICS Desc 2:	Not reported
NAICS Code 3:	Not reported
NAICS Desc 3:	Not reported
# Of Places:	1
Source Of Facility:	Reg Meas
Design Flow:	Not reported
Threat To Water Quality:	Not reported
Complexity:	Not reported
Pretreatment:	Not reported
Facility Waste Type:	Not reported
Facility Waste Type 2:	Not reported
Facility Waste Type 3:	Not reported
Facility Waste Type 4:	Not reported
Program:	NPDES
# Of Programs:	1
WDID:	9 000000900

SOUTH BAY WATER RECLAM PLANT (Continued) **S106065332**

Reg Measure Id:	148766
Reg Measure Type:	NPDES Permits
Region:	9
Order #:	R9-2000-0129add1
Npdes# CA#:	Not reported
Major-Minor:	Not reported
Npdes Type:	Not reported
Reclamation:	Not reported
Dredge Fill Fee:	Not reported
301H:	Not reported
Application Fee Amt Received:	Not reported
Status:	Superceded
Status Date:	01/01/2007
Effective Date:	09/23/2000
Expiration/Review Date:	09/23/2005
Termination Date:	Not reported
WDR Review - Amend:	Not reported
WDR Review - Revise/Renew:	Not reported
WDR Review - Rescind:	Not reported
WDR Review - No Action Required:	Not reported
WDR Review - Pending:	Not reported
WDR Review - Planned:	Not reported
Status Enrollee:	N
Individual/General:	I
Fee Code:	Not reported
Direction/Voice:	Passive
Enforcement Id(EID):	305491
Region:	9
Order / Resolution Number:	R9-2006-0091
Enforcement Action Type:	Notice of Violation
Effective Date:	06/28/2006
Adoption/Issuance Date:	Not reported
Achieve Date:	Not reported
Termination Date:	06/28/2006
ACL Issuance Date:	Not reported
EPL Issuance Date:	Not reported
Status:	Historical
Title:	NOV for City of San Diego SBWRP Spill; May 2006
Description:	NOV for plant spill at SBWRP on 05/30/06. The City of San Diego is in violation of Provision 13 of Order No. 2000-129, which states that the discharger shall, at all times, properly operate and maintain all facilities and systems of treatment and control.
Program:	NPDES
Latest Milestone Completion Date:	Not reported
# Of Programs1:	1
Total Assessment Amount:	0
Initial Assessed Amount:	0
Liability $ Amount:	0
Project $ Amount:	0
Liability $ Paid:	0
Project $ Completed:	0
Total $ Paid/Completed Amount:	0

Region:	9
Facility Id:	257831
Agency Name:	San Diego City Metropolitan Wastewater Dept
Place Type:	Facility

SOUTH BAY WATER RECLAM PLANT (Continued) **S106065332**

Place Subtype:	Wastewater Treatment Facility
Facility Type:	Municipal/Domestic
Agency Type:	City Agency
# Of Agencies:	1
Place Latitude:	32.5454569
Place Longitude:	-117.06964
SIC Code 1:	4952
SIC Desc 1:	Sewerage Systems
SIC Code 2:	Not reported
SIC Desc 2:	Not reported
SIC Code 3:	Not reported
SIC Desc 3:	Not reported
NAICS Code 1:	Not reported
NAICS Desc 1:	Not reported
NAICS Code 2:	Not reported
NAICS Desc 2:	Not reported
NAICS Code 3:	Not reported
NAICS Desc 3:	Not reported
# Of Places:	1
Source Of Facility:	Reg Meas
Design Flow:	Not reported
Threat To Water Quality:	Not reported
Complexity:	Not reported
Pretreatment:	Not reported
Facility Waste Type:	Not reported
Facility Waste Type 2:	Not reported
Facility Waste Type 3:	Not reported
Facility Waste Type 4:	Not reported
Program:	NPDES
# Of Programs:	1
WDID:	9 000000900
Reg Measure Id:	148766
Reg Measure Type:	NPDES Permits
Region:	9
Order #:	R9-2000-0129add1
Npdes# CA#:	Not reported
Major-Minor:	Not reported
Npdes Type:	Not reported
Reclamation:	Not reported
Dredge Fill Fee:	Not reported
301H:	Not reported
Application Fee Amt Received:	Not reported
Status:	Superceded
Status Date:	01/01/2007
Effective Date:	09/23/2000
Expiration/Review Date:	09/23/2005
Termination Date:	Not reported
WDR Review - Amend:	Not reported
WDR Review - Revise/Renew:	Not reported
WDR Review - Rescind:	Not reported
WDR Review - No Action Required:	Not reported
WDR Review - Pending:	Not reported
WDR Review - Planned:	Not reported
Status Enrollee:	N
Individual/General:	I
Fee Code:	Not reported
Direction/Voice:	Passive

SOUTH BAY WATER RECLAM PLANT (Continued) **S106065332**

Enforcement Id(EID):	246169
Region:	9
Order / Resolution Number:	UNKNOWN
Enforcement Action Type:	Staff Enforcement Letter
Effective Date:	10/23/2002
Adoption/Issuance Date:	Not reported
Achieve Date:	Not reported
Termination Date:	10/23/2002
ACL Issuance Date:	Not reported
EPL Issuance Date:	Not reported
Status:	Historical
Title:	Enforcement - 9 000000900
Description:	Review of the May, June, July, and August 2002 monthly monitoring reports, April -June 2002 quarterly monitoring results, and the January - June 2002 semi-annual monitoring report
Program:	NPDES
Latest Milestone Completion Date:	Not reported
# Of Programs1:	1
Total Assessment Amount:	0
Initial Assessed Amount:	0
Liability $ Amount:	0
Project $ Amount:	0
Liability $ Paid:	0
Project $ Completed:	0
Total $ Paid/Completed Amount:	0

Region:	9
Facility Id:	257831
Agency Name:	San Diego City Metropolitan Wastewater Dept
Place Type:	Facility
Place Subtype:	Wastewater Treatment Facility
Facility Type:	Municipal/Domestic
Agency Type:	City Agency
# Of Agencies:	1
Place Latitude:	32.5454569
Place Longitude:	-117.06964
SIC Code 1:	4952
SIC Desc 1:	Sewerage Systems
SIC Code 2:	Not reported
SIC Desc 2:	Not reported
SIC Code 3:	Not reported
SIC Desc 3:	Not reported
NAICS Code 1:	Not reported
NAICS Desc 1:	Not reported
NAICS Code 2:	Not reported
NAICS Desc 2:	Not reported
NAICS Code 3:	Not reported
NAICS Desc 3:	Not reported
# Of Places:	1
Source Of Facility:	Reg Meas
Design Flow:	Not reported
Threat To Water Quality:	Not reported
Complexity:	Not reported
Pretreatment:	Not reported
Facility Waste Type:	Not reported
Facility Waste Type 2:	Not reported
Facility Waste Type 3:	Not reported

SOUTH BAY WATER RECLAM PLANT (Continued) **S106065332**

Facility Waste Type 4:	Not reported
Program:	NPDES
# Of Programs:	1
WDID:	9 000000900
Reg Measure Id:	148766
Reg Measure Type:	NPDES Permits
Region:	9
Order #:	R9-2000-0129add1
Npdes# CA#:	Not reported
Major-Minor:	Not reported
Npdes Type:	Not reported
Reclamation:	Not reported
Dredge Fill Fee:	Not reported
301H:	Not reported
Application Fee Amt Received:	Not reported
Status:	Superceded
Status Date:	01/01/2007
Effective Date:	09/23/2000
Expiration/Review Date:	09/23/2005
Termination Date:	Not reported
WDR Review - Amend:	Not reported
WDR Review - Revise/Renew:	Not reported
WDR Review - Rescind:	Not reported
WDR Review - No Action Required:	Not reported
WDR Review - Pending:	Not reported
WDR Review - Planned:	Not reported
Status Enrollee:	N
Individual/General:	I
Fee Code:	Not reported
Direction/Voice:	Passive
Enforcement Id(EID):	308420
Region:	9
Order / Resolution Number:	R9-2006-0113
Enforcement Action Type:	Notice of Violation
Effective Date:	09/27/2006
Adoption/Issuance Date:	09/27/2006
Achieve Date:	Not reported
Termination Date:	09/27/2006
ACL Issuance Date:	Not reported
EPL Issuance Date:	Not reported
Status:	Historical
Title:	NOV for City of San Diego SBWRP Spill; Aug 2006
Description:	NOV for plant spill at SBWRP on 08/02/06. The City of San Diego is in violation of Provision 13 of Order No. 2000-129, which states that the discharger shall, at all times, properly operate and maintain all facilities and systems of treatment and control.
Program:	NPDES
Latest Milestone Completion Date:	Not reported
# Of Programs1:	1
Total Assessment Amount:	0
Initial Assessed Amount:	0
Liability $ Amount:	0
Project $ Amount:	0
Liability $ Paid:	0
Project $ Completed:	0
Total $ Paid/Completed Amount:	0

SOUTH BAY WATER RECLAM PLANT (Continued) **S106065332**

San Diego Co. HMMD:

Facility ID:	137597
Inactive Indicator:	Active
Business Code:	6HK52
SIC:	Not reported
Permit Expiration:	Not reported
Owner:	SDCTY MWWD PUBLIC UTILITIES
2nd Name:	ATTN: LINDA RUIZ-LOPEZ
Mailing Address:	2411 DAIRY MART RD
Mailing City,St,Zip:	SAN DIEGO, CA 92154
Map Code/Business Plan on File:	Not reported
Corporate Code:	Not reported
Fire Dept District:	San Diego
Census Tract Number:	101.0
EPA ID:	CAR000051318
Gas Station:	Not reported
Inspection Date:	03/03/09
Reinspection Date:	Not reported
Inspector Name:	MMARQUEZ3
Violation Notice Issued:	Not reported
Facility Contact:	LINDA RUIZ-LOPEZ
Delinquent Flag:	Not Delinquent
Last Update:	08/30/10
Last Delinquent Letter:	Not reported
Delinquent Comment:	Not reported
Last Letter Type:	Not reported
Property Owner:	KIMZEY CAROL M
Property Address:	2204 MONUMENT RD
Property City,St,Zip:	SAN DIEGO, CA 92154
Tank Owner:	Not reported
Tank Address:	Not reported
Tank City,St,Zip:	Not reported
Business Plan Acceptance Date:	Not reported
Reinspection Date Y2K Compatible:	09/03/10
Facility Phone:	619-428-7313

HMMD DISCLOSURE INVENTORY:

Item Number:	ALU
Chemical Name:	ALUMINUM SULFATE (48%) ALUM
Case Number:	7784-31-8
Quantity Stored At One Time:	Not reported
Quantity Stored at One Time:	Not reported
Annual Quantity String:	Not reported
Annual Quantity String:	Not reported
Measurement Units:	Not reported
Carcinogen:	No
1st Hazard Category:	ACUTE
2nd Hazard Category:	Not reported

Item Number:	ALU
Chemical Name:	ALUMINUM SULFATE CLARIFLOC C-2005 (48%)
Case Number:	Not reported
Quantity Stored At One Time:	Not reported
Quantity Stored at One Time:	Not reported
Annual Quantity String:	Not reported
Annual Quantity String:	Not reported
Measurement Units:	Not reported

SOUTH BAY WATER RECLAM PLANT (Continued) **S106065332**

Carcinogen: No
1st Hazard Category: ACUTE
2nd Hazard Category: Not reported

Item Number: ALU
Chemical Name: ALUMINUM SULFATE POLY ALUM
Case Number: 10043-01-3
Quantity Stored At One Time: Not reported
Quantity Stored at One Time: Not reported
Annual Quantity String: Not reported
Annual Quantity String: Not reported
Measurement Units: Not reported
Carcinogen: No
1st Hazard Category: ACUTE
2nd Hazard Category: Not reported

Item Number: CAR
Chemical Name: CARCINOGENS &/OR REPRODUCTIVE TOXINS BELOW STATE DISCLOSURE AMTS ARE/MAY BE
Case Number: Not reported
Quantity Stored At One Time: Not reported
Quantity Stored at One Time: Not reported
Annual Quantity String: Not reported
Annual Quantity String: Not reported
Measurement Units: Not reported
Carcinogen: No
1st Hazard Category: Not reported
2nd Hazard Category: Not reported

Item Number: DIE
Chemical Name: DIESEL FUEL
Case Number: 68476-34-6
Quantity Stored At One Time: Not reported
Quantity Stored at One Time: Not reported
Annual Quantity String: Not reported
Annual Quantity String: Not reported
Measurement Units: Not reported
Carcinogen: No
1st Hazard Category: FIRE
2nd Hazard Category: ACUTE

Item Number: ETH
Chemical Name: ETHYLENE GLYCOL ANTIFREEZE
Case Number: 107-21-1
Quantity Stored At One Time: Not reported
Quantity Stored at One Time: Not reported
Annual Quantity String: Not reported
Annual Quantity String: Not reported
Measurement Units: Not reported
Carcinogen: No
1st Hazard Category: ACUTE
2nd Hazard Category: Not reported

Item Number: FLO
Chemical Name: FLOPAM CSE-333
Case Number: Not reported
Quantity Stored At One Time: Not reported

SOUTH BAY WATER RECLAM PLANT (Continued) **S106065332**

Quantity Stored at One Time: Not reported
Annual Quantity String: Not reported
Annual Quantity String: Not reported
Measurement Units: Not reported
Carcinogen: No
1st Hazard Category: ACUTE
2nd Hazard Category: Not reported

Item Number: LUB
Chemical Name: LUBRICATING OIL
Case Number: 8002-05-9
Quantity Stored At One Time: Not reported
Quantity Stored at One Time: Not reported
Annual Quantity String: Not reported
Annual Quantity String: Not reported
Measurement Units: Not reported
Carcinogen: No
1st Hazard Category: FIRE
2nd Hazard Category: Not reported

Item Number: PRO
Chemical Name: PROSEDIM CE 45033 DILUTED PROSEDIM CE 45033
Case Number: Not reported
Quantity Stored At One Time: Not reported
Quantity Stored at One Time: Not reported
Annual Quantity String: Not reported
Annual Quantity String: Not reported
Measurement Units: Not reported
Carcinogen: No
1st Hazard Category: ACUTE
2nd Hazard Category: Not reported

Item Number: SOD
Chemical Name: SODIUM HYDROXIDE (25%) CAUSTIC SODA
Case Number: 1310-73-2
Quantity Stored At One Time: Not reported
Quantity Stored at One Time: Not reported
Annual Quantity String: Not reported
Annual Quantity String: Not reported
Measurement Units: Not reported
Carcinogen: No
1st Hazard Category: ACUTE
2nd Hazard Category: Not reported

Item Number: SOD
Chemical Name: SODIUM HYPOCHLORITE (12.5%) INDUSTRIAL BLEACH
Case Number: Not reported
Quantity Stored At One Time: Not reported
Quantity Stored at One Time: Not reported
Annual Quantity String: Not reported
Annual Quantity String: Not reported
Measurement Units: Not reported
Carcinogen: No
1st Hazard Category: ACUTE
2nd Hazard Category: Not reported

SOUTH BAY WATER RECLAM PLANT (Continued) **S106065332**

HMMD UNDERGROUND TANKS:
Tank Number: Not reported
Tank ID Number: Not reported
Waste or Product: Not reported
Tank Contents: Not reported

HMMD VIOLATIONS:
Inspection Date: 05/22/06
Waste Code: Not reported
Occurrences: Not reported
Item Number: 5696

Inspection Date: 05/22/06
Waste Code: Not reported
Occurrences: Not reported
Item Number: 5697

Inspection Date: 05/22/06
Waste Code: Not reported
Occurrences: Not reported
Item Number: 5698

Inspection Date: 03/03/09
Waste Code: Not reported
Occurrences: Not reported
Item Number: 6191

Inspection Date: 03/03/09
Waste Code: Not reported
Occurrences: Not reported
Item Number: 6192

Inspection Date: 03/04/03
Waste Code: Not reported
Occurrences: Not reported
Item Number: 3712

Inspection Date: 09/22/04
Waste Code: Not reported
Occurrences: Not reported
Item Number: 0862

HMMD WASTE STREAMS:
Inspection Date: 03/03/09
Waste Item #: 134
Waste Code: 134
Waste Name: AQUEOUS SOL'N W/LESS
Qnty at Inspection: 10
Quantity String: 10
Annual Qty: 30
Annual Qty String: 30
Measurement Unit: GAL
Treatment Method: 001 RECYCLE
Storage Method: PROCESSING EQUIPMENT
Haz Waste Hauler: 3711 FRS ENVIRONMENTAL IN
Waste Desc: AQUEOUS PARTS WASHER

SOUTH BAY WATER RECLAM PLANT (Continued) **S106065332**

Carcinogen: No

Inspection Date: 03/03/09
Waste Item #: 134
Waste Code: 134
Waste Name: AQUEOUS SOL'N W/LESS
Qnty at Inspection: 30
Quantity String: 30
Annual Qty: 150
Annual Qty String: 150
Measurement Unit: GAL
Treatment Method: 999 UNKNOWN
Storage Method: PLASTIC DRUM
Haz Waste Hauler: 3354 OCEAN BLUE ENVIRONME
Waste Desc: MIRACHEM 500 CLEANER/DEGR
Carcinogen: No

Inspection Date: 03/03/09
Waste Item #: 221
Waste Code: 221
Waste Name: WASTE OIL & MIXED OI
Qnty at Inspection: 250
Quantity String: 250
Annual Qty: 100
Annual Qty String: 100
Measurement Unit: GAL
Treatment Method: 001 RECYCLE
Storage Method: ABVG TNK
Haz Waste Hauler: 0015 ASBURY ENVIRONMENTAL
Waste Desc: USED OIL
Carcinogen: No

Inspection Date: 03/03/09
Waste Item #: 223
Waste Code: 223
Waste Name: UNSPEC OIL CONTAININ
Qnty at Inspection: 120
Quantity String: 120
Annual Qty: 120
Annual Qty String: 120
Measurement Unit: LBS
Treatment Method: 999 UNKNOWN
Storage Method: METAL DRUM
Haz Waste Hauler: 3354 OCEAN BLUE ENVIRONME
Waste Desc: OILY DEBRIS
Carcinogen: No

Inspection Date: 03/03/09
Waste Item #: 352
Waste Code: 352
Waste Name: ORGANIC SOLIDS (OTHE
Qnty at Inspection: 50500
Quantity String: 50500
Annual Qty: 71000
Annual Qty String: 71000
Measurement Unit: LBS
Treatment Method: 007 INCINERATION

SOUTH BAY WATER RECLAM PLANT (Continued) **S106065332**

Storage Method: ROLL OFF
Haz Waste Hauler: 3354 OCEAN BLUE ENVIRONME
Waste Desc: CARBON FILTERS WITH SULFU
Carcinogen: No

Inspection Date: 03/03/09
Waste Item #: 352
Waste Code: 352
Waste Name: ORGANIC SOLIDS (OTHE
Qnty at Inspection: 20000
Quantity String: 20000
Annual Qty: 20000
Annual Qty String: 20000
Measurement Unit: LBS
Treatment Method: 999 UNKNOWN
Storage Method: ABVG TNK
Haz Waste Hauler: 3354 OCEAN BLUE ENVIRONME
Waste Desc: ACTIVATED CARBON
Carcinogen: No

Inspection Date: 03/03/09
Waste Item #: 551
Waste Code: 551
Waste Name: LABORATORY WASTE CHE
Qnty at Inspection: 20
Quantity String: 20
Annual Qty: 20
Annual Qty String: 20
Measurement Unit: LBS
Treatment Method: 007 INCINERATION
Storage Method: PLASTIC DRUM
Haz Waste Hauler: 3354 OCEAN BLUE ENVIRONME
Waste Desc: SULFURIC ACID & CHLOROFOR
Carcinogen: No

Inspection Date: 03/03/09
Waste Item #: 722
Waste Code: 722
Waste Name: LIQUIDS W CADMIUM -
Qnty at Inspection: 30
Quantity String: 30
Annual Qty: 30
Annual Qty String: 30
Measurement Unit: LBS
Treatment Method: 007 INCINERATION
Storage Method: PLASTIC DRUM
Haz Waste Hauler: 3354 OCEAN BLUE ENVIRONME
Waste Desc: LAB WASTE
Carcinogen: No

Inspection Date: 03/03/09
Waste Item #: 860
Waste Code: 860
Waste Name: UNIVERSAL WASTE CRTS
Qnty at Inspection: 50
Quantity String: 50
Annual Qty: 50

SOUTH BAY WATER RECLAM PLANT (Continued) **S106065332**

Annual Qty String: 50
Measurement Unit: LBS
Treatment Method: 001 RECYCLE
Storage Method: PLASTIC DRUM
Haz Waste Hauler: 3500 CLEAN HARBORS ENV. S
Waste Desc: Not reported
Carcinogen: No

HAZNET:

Year: 2010
Gepaid: CAC002658362
Contact: RICHARD FLORES
Telephone: 6195126221
Mailing Name: Not reported
Mailing Address: 726 W 19TH ST
Mailing City,St,Zip: NATIONAL CITY, CA 919505404
Gen County: Not reported
TSD EPA ID: NVT330010000
TSD County: Not reported
Waste Category: Other inorganic solid waste
Disposal Method: LANDFILL OR SURFACE IMPOUNDMENT THAT WILL BE CLOSED AS LANDFILL(TO INCLUDE ON-SITE TREATMENT AND/OR STABILIZATION)
Tons: 0.325
Facility County: San Diego

Year: 2010
Gepaid: CAC002658362
Contact: RICHARD FLORES
Telephone: 6195126221
Mailing Name: Not reported
Mailing Address: 726 W 19TH ST
Mailing City,St,Zip: NATIONAL CITY, CA 919505404
Gen County: Not reported
TSD EPA ID: ARD981057870
TSD County: Not reported
Waste Category: Unspecified organic liquid mixture
Disposal Method: FUEL BLENDING PRIOR TO ENERGY RECOVERY AT ANOTHER SITE
Tons: 0.068
Facility County: San Diego

Year: 2010
Gepaid: CAR000051318
Contact: LINDA RUIZ-LOPEZ
Telephone: 6194287313
Mailing Name: Not reported
Mailing Address: 9601 Ridgehaven Ct Ste 320
Mailing City,St,Zip: SAN DIEGO, CA 921230000
Gen County: Not reported
TSD EPA ID: CAD097030993
TSD County: Not reported
Waste Category: Off-specification, aged or surplus inorganics
Disposal Method: DISCHARGE TO SEWER/POTW OR NPDES(WITH PRIOR STORAGE--WITH OR WITHOUT TREATMENT)
Tons: 2.085
Facility County: San Diego

SOUTH BAY WATER RECLAM PLANT (Continued) **S106065332**

Year:	2010
Gepaid:	CAR000051318
Contact:	LINDA RUIZ-LOPEZ
Telephone:	6194287313
Mailing Name:	Not reported
Mailing Address:	9601 Ridgehaven Ct Ste 320
Mailing City,St,Zip:	SAN DIEGO, CA 921230000
Gen County:	Not reported
TSD EPA ID:	CAD980675276
TSD County:	Not reported
Waste Category:	Gas scrubber waste
Disposal Method:	LANDFILL OR SURFACE IMPOUNDMENT THAT WILL BE CLOSED AS LANDFILL(TO INCLUDE ON-SITE TREATMENT AND/OR STABILIZATION)
Tons:	12
Facility County:	San Diego

Year:	2010
Gepaid:	CAR000051318
Contact:	LINDA RUIZ-LOPEZ
Telephone:	6194287313
Mailing Name:	Not reported
Mailing Address:	9601 Ridgehaven Ct Ste 320
Mailing City,St,Zip:	SAN DIEGO, CA 921230000
Gen County:	Not reported
TSD EPA ID:	CAD982444481
TSD County:	Not reported
Waste Category:	Unspecified oil-containing waste
Disposal Method:	STORAGE, BULKING, AND/OR TRANSFER OFF SITE--NO TREATMENT/REOVERY (H010-H129) OR (H131-H135)
Tons:	0.005
Facility County:	San Diego

Click this hyperlink while viewing on your computer to access
27 additional CA_HAZNET: record(s) in the EDR Site Report.

---

51 **US BORDER PATROL** **HAZNET** **S108223882**
2255 DAIRY MART RD **N/A**
SAN DIEGO, CA 92173

HAZNET:

Year:	2004
Gepaid:	CAL000139682
Contact:	WILLIAM DANA/SAFETY MANAGER
Telephone:	6196627251
Mailing Name:	Not reported
Mailing Address:	2411 BOSWELL RD.
Mailing City,St,Zip:	CHULA VISTA, CA 919140000
Gen County:	San Diego
TSD EPA ID:	CAD008252405
TSD County:	Los Angeles
Waste Category:	Unspecified solvent mixture
Disposal Method:	R01
Tons:	0.84
Facility County:	Not reported

51 SAN DIEGO COUNTER DRUG **RCRA-LQG** **1012175729**
2251 DAIRY MART RD **CAL000288083**
SAN YSIDRO, CA 92173

RCRA-LQG:

Date form received by agency:	02/29/2008
Facility name:	SAN DIEGO COUNTER DRUG
Facility address:	2251 DAIRY MART RD SAN YSIDRO, CA 92173
EPA ID:	CAL000288083
Mailing address:	10620 MATHER BLVD MATHER, CA 95655
Contact:	SUSAN L OAKLEY
Contact address:	Not reported Not reported
Contact country:	Not reported
Contact telephone:	(916) 361-4332
Contact email:	SUSAN.OAKLEY@US.ARMY.MIL
EPA Region:	09
Classification:	Large Quantity Generator
Description:	Handler: generates 1,000 kg or more of hazardous waste during any calendar month; or generates more than 1 kg of acutely hazardous waste during any calendar month; or generates more than 100 kg of any residue or contaminated soil, waste or other debris resulting from the cleanup of a spill, into or on any land or water, of acutely hazardous waste during any calendar month; or generates 1 kg or less of acutely hazardous waste during any calendar month, and accumulates more than 1 kg of acutely hazardous waste at any time; or generates 100 kg or less of any residue or contaminated soil, waste or other debris resulting from the cleanup of a spill, into or on any land or water, of acutely hazardous waste during any calendar month, and accumulates more than 100 kg of that material at any time

Owner/Operator Summary:

Owner/operator name:	IBWC
Owner/operator address:	9800 GOETHE RD SACRAMENTO, CA 95826
Owner/operator country:	US
Owner/operator telephone:	Not reported
Legal status:	State
Owner/Operator Type:	Owner
Owner/Op start date:	03/21/1990
Owner/Op end date:	Not reported
Owner/operator name:	CALIFORNIA STATE MILITARY
Owner/operator address:	Not reported Not reported
Owner/operator country:	US
Owner/operator telephone:	Not reported
Legal status:	State
Owner/Operator Type:	Operator
Owner/Op start date:	09/15/2005
Owner/Op end date:	Not reported

Handler Activities Summary:

U.S. importer of hazardous waste:	No
Mixed waste (haz. and radioactive):	No
Recycler of hazardous waste:	No

SAN DIEGO COUNTER DRUG (Continued) **1012175729**

Transporter of hazardous waste:	No
Treater, storer or disposer of HW:	No
Underground injection activity:	No
On-site burner exemption:	No
Furnace exemption:	No
Used oil fuel burner:	No
Used oil processor:	No
User oil refiner:	No
Used oil fuel marketer to burner:	No
Used oil Specification marketer:	No
Used oil transfer facility:	No
Used oil transporter:	No

Hazardous Waste Summary:

Waste code: D001
Waste name: IGNITABLE HAZARDOUS WASTES ARE THOSE WASTES WHICH HAVE A FLASHPOINT OF LESS THAN 140 DEGREES FAHRENHEIT AS DETERMINED BY A PENSKY-MARTENS CLOSED CUP FLASH POINT TESTER. ANOTHER METHOD OF DETERMINING THE FLASH POINT OF A WASTE IS TO REVIEW THE MATERIAL SAFETY DATA SHEET, WHICH CAN BE OBTAINED FROM THE MANUFACTURER OR DISTRIBUTOR OF THE MATERIAL. LACQUER THINNER IS AN EXAMPLE OF A COMMONLY USED SOLVENT WHICH WOULD BE CONSIDERED AS IGNITABLE HAZARDOUS WASTE.

Waste code: F005
Waste name: THE FOLLOWING SPENT NON-HALOGENATED SOLVENTS: TOLUENE, METHYL ETHYL KETONE, CARBON DISULFIDE, ISOBUTANOL, PYRIDINE, BENZENE, 2-ETHOXYETHANOL, AND 2-NITROPROPANE; ALL SPENT SOLVENT MIXTURES/BLENDS CONTAINING, BEFORE USE, A TOTAL OF TEN PERCENT OR MORE (BY VOLUME) OF ONE OR MORE OF THE ABOVE NON-HALOGENATED SOLVENTS OR THOSE SOLVENTS LISTED IN F001, F002, OR F004; AND STILL BOTTOMS FROM THE RECOVERY OF THESE SPENT SOLVENTS AND SPENT SOLVENT MIXTURES.

Violation Status: No violations found

---

51 **CAARNG ENGINEER PROJECT** **HAZNET** **S108200072**
2251 DAIRY MART RD **N/A**
SAN YSIDRO, CA 92173

HAZNET:

Year:	2007
Gepaid:	CAL923044298
Contact:	DAN AGUIRE
Telephone:	9168543691
Mailing Name:	Not reported
Mailing Address:	9800 GOETHE RD
Mailing City,St,Zip:	SAN YSIDRO, CA 921730000
Gen County:	San Diego
TSD EPA ID:	CAD008364432
TSD County:	Los Angeles
Waste Category:	Other empty containers 30 gallons or more
Disposal Method:	STORAGE, BULKING, AND/OR TRANSFER OFF SITE--NO TREATMENT/REOVERY (H010-H129) OR (H131-H135)
Tons:	0.02
Facility County:	San Diego

Year:	2007
Gepaid:	CAL923044298
Contact:	DAN AGUIRE

CAARNG ENGINEER PROJECT (Continued) **S108200072**

Telephone:	9168543691
Mailing Name:	Not reported
Mailing Address:	9800 GOETHE RD
Mailing City,St,Zip:	SAN YSIDRO, CA 921730000
Gen County:	San Diego
TSD EPA ID:	CAD008364432
TSD County:	Los Angeles
Waste Category:	Other organic solids
Disposal Method:	STORAGE, BULKING, AND/OR TRANSFER OFF SITE--NO TREATMENT/REOVERY (H010-H129) OR (H131-H135)
Tons:	1.47
Facility County:	San Diego

Year:	2006
Gepaid:	CAL923044298
Contact:	DAN AGUIRE
Telephone:	9168543691
Mailing Name:	Not reported
Mailing Address:	9800 GOETHE RD
Mailing City,St,Zip:	SAN YSIDRO, CA 921730000
Gen County:	San Diego
TSD EPA ID:	CAD008364432
TSD County:	Los Angeles
Waste Category:	Hydrocarbon solvents (benzene, hexane, Stoddard, Etc.)
Disposal Method:	Not reported
Tons:	0.08
Facility County:	San Diego

Year:	2005
Gepaid:	CAL923044298
Contact:	DAN AGUIRE
Telephone:	9168543691
Mailing Name:	Not reported
Mailing Address:	9800 GOETHE RD
Mailing City,St,Zip:	SAN YSIDRO, CA 921730000
Gen County:	San Diego
TSD EPA ID:	CAD008364432
TSD County:	Los Angeles
Waste Category:	Unspecified solvent mixture
Disposal Method:	Not reported
Tons:	0.12
Facility County:	Not reported

---

51 **CALIF STATE MILITARY DEPT** **San Diego Co. HMMD** **S104754928**
2251 DAIRY MART RD **N/A**
SAN YSIDRO, CA 92173

San Diego Co. HMMD:

Facility ID:	135281
Inactive Indicator:	Active
Business Code:	6HK26
SIC:	Not reported
Permit Expiration:	Not reported
Owner:	CAL STATE MILITARY DEP-OMS
2nd Name:	USPFO
Mailing Address:	PO BOX 8104
Mailing City,St,Zip:	SAN LUIS OBISPO, CA 93403
Map Code/Business Plan on File:	Not reported

CALIF STATE MILITARY DEPT (Continued) **S104754928**

Corporate Code:	Not reported
Fire Dept District:	San Diego
Census Tract Number:	100.0
EPA ID:	CAL000111099
Gas Station:	Not reported
Inspection Date:	10/02/97
Reinspection Date:	Not reported
Inspector Name:	LEGACY
Violation Notice Issued:	Not reported
Facility Contact:	SSGT. HOOPER
Delinquent Flag:	Not Delinquent
Last Update:	08/30/10
Last Delinquent Letter:	Not reported
Delinquent Comment:	Not reported
Last Letter Type:	Not reported
Property Owner:	COUNTY OF SAN DIEGO
Property Address:	Not reported
Property City,St,Zip:	00000
Tank Owner:	Not reported
Tank Address:	Not reported
Tank City,St,Zip:	Not reported
Business Plan Acceptance Date:	Not reported
Reinspection Date Y2K Compatible:	Not reported
Facility Phone:	619-478-2480

HMMD DISCLOSURE INVENTORY:

Item Number:	Not reported
Chemical Name:	Not reported
Case Number:	Not reported
Quantity Stored At One Time:	Not reported
Quantity Stored at One Time:	Not reported
Annual Quantity String:	Not reported
Annual Quantity String:	Not reported
Measurement Units:	Not reported
Carcinogen:	No
1st Hazard Category:	Not reported
2nd Hazard Category:	Not reported

HMMD UNDERGROUND TANKS:

Tank Number:	Not reported
Tank ID Number:	Not reported
Waste or Product:	Not reported
Tank Contents:	Not reported

HMMD VIOLATIONS:

Inspection Date:	Not reported
Waste Code:	Not reported
Occurrences:	Not reported
Item Number:	Not reported

HMMD WASTE STREAMS:

Inspection Date:	Not reported
Waste Item #:	Not reported
Waste Code:	Not reported
Waste Name:	Not reported
Qnty at Inspection:	Not reported

CALIF STATE MILITARY DEPT (Continued) **S104754928**

Quantity String:	Not reported
Annual Qty:	Not reported
Annual Qty String:	Not reported
Measurement Unit:	Not reported
Treatment Method:	Not reported
Storage Method:	Not reported
Haz Waste Hauler:	Not reported
Waste Desc:	Not reported
Carcinogen:	No

Facility ID:	204213
Inactive Indicator:	Active
Business Code:	6HK57
SIC:	Not reported
Permit Expiration:	Not reported
Owner:	CA ARMY NATIONAL GUARD JOINT F
2nd Name:	ATTN: MAJOR KOOP, ENV PRGM (BO
Mailing Address:	9800 GOETHE RD
Mailing City,St,Zip:	SACRAMENTO, CA 95827
Map Code/Business Plan on File:	Not reported
Corporate Code:	Not reported
Fire Dept District:	San Diego
Census Tract Number:	100.0
EPA ID:	CAL000288083
Gas Station:	Not reported
Inspection Date:	05/02/08
Reinspection Date:	Not reported
Inspector Name:	JPEARSON
Violation Notice Issued:	Not reported
Facility Contact:	LT SEAN BYRNE
Delinquent Flag:	Not Delinquent
Last Update:	08/30/10
Last Delinquent Letter:	Not reported
Delinquent Comment:	Not reported
Last Letter Type:	Not reported
Property Owner:	COUNTY OF SAN DIEGO
Property Address:	Not reported
Property City,St,Zip:	00000
Tank Owner:	Not reported
Tank Address:	Not reported
Tank City,St,Zip:	Not reported
Business Plan Acceptance Date:	Not reported
Reinspection Date Y2K Compatible:	11/02/09
Facility Phone:	619-662-1977

HMMD DISCLOSURE INVENTORY:

Item Number:	ACE
Chemical Name:	ACETYLENE GAS
Case Number:	74-86-2
Quantity Stored At One Time:	Not reported
Quantity Stored at One Time:	Not reported
Annual Quantity String:	Not reported
Annual Quantity String:	Not reported
Measurement Units:	Not reported
Carcinogen:	No
1st Hazard Category:	FIRE
2nd Hazard Category:	PRESSURE RELEASE

CALIF STATE MILITARY DEPT (Continued) **S104754928**

Item Number: ARG
Chemical Name: ARGON GAS WITH CARBON DIOXIDE
Case Number: 7440-37-1
Quantity Stored At One Time: Not reported
Quantity Stored at One Time: Not reported
Annual Quantity String: Not reported
Annual Quantity String: Not reported
Measurement Units: Not reported
Carcinogen: No
1st Hazard Category: PRESSURE RELEASE
2nd Hazard Category: ACUTE

Item Number: DIE
Chemical Name: DIESEL FUEL
Case Number: 68476-34-6
Quantity Stored At One Time: Not reported
Quantity Stored at One Time: Not reported
Annual Quantity String: Not reported
Annual Quantity String: Not reported
Measurement Units: Not reported
Carcinogen: No
1st Hazard Category: FIRE
2nd Hazard Category: CHRONIC

Item Number: OXY
Chemical Name: OXYGEN GAS
Case Number: 7782-44-7
Quantity Stored At One Time: Not reported
Quantity Stored at One Time: Not reported
Annual Quantity String: Not reported
Annual Quantity String: Not reported
Measurement Units: Not reported
Carcinogen: No
1st Hazard Category: PRESSURE RELEASE
2nd Hazard Category: Not reported

HMMD UNDERGROUND TANKS:
Tank Number: Not reported
Tank ID Number: Not reported
Waste or Product: Not reported
Tank Contents: Not reported

HMMD VIOLATIONS:
Inspection Date: 04/05/05
Waste Code: Not reported
Occurrences: Not reported
Item Number: 5936

Inspection Date: 04/05/05
Waste Code: Not reported
Occurrences: Not reported
Item Number: 5937

Inspection Date: 10/07/04
Waste Code: Not reported
Occurrences: Not reported

CALIF STATE MILITARY DEPT (Continued) **S104754928**

Item Number: 1593

Inspection Date: 10/07/04
Waste Code: Not reported
Occurrences: Not reported
Item Number: 1594

Inspection Date: 10/07/04
Waste Code: Not reported
Occurrences: Not reported
Item Number: 1595

Inspection Date: 10/07/04
Waste Code: Not reported
Occurrences: Not reported
Item Number: 1596

Inspection Date: 10/07/04
Waste Code: Not reported
Occurrences: Not reported
Item Number: 1597

HMMD WASTE STREAMS:
Inspection Date: 05/02/08
Waste Item #: 221
Waste Code: 221
Waste Name: WASTE OIL & MIXED OI
Qnty at Inspection: 800
Quantity String: 800
Annual Qty: 1500
Annual Qty String: 1500
Measurement Unit: GAL
Treatment Method: 001 RECYCLE
Storage Method: ABVG TNK
Haz Waste Hauler: 0015 ASBURY ENVIRONMENTAL
Waste Desc: USED OIL
Carcinogen: No

Inspection Date: 05/02/08
Waste Item #: 223
Waste Code: 223
Waste Name: UNSPEC OIL CONTAININ
Qnty at Inspection: 200
Quantity String: 200
Annual Qty: 200
Annual Qty String: 200
Measurement Unit: LBS
Treatment Method: 999 UNKNOWN
Storage Method: METAL DRUM
Haz Waste Hauler: 9997 UNREGISTERED HAZ WST
Waste Desc: WASTE OILY ABSORBENT/O.C.
Carcinogen: No

Inspection Date: 05/02/08
Waste Item #: 223
Waste Code: 223
Waste Name: UNSPEC OIL CONTAININ

CALIF STATE MILITARY DEPT (Continued) **S104754928**

Qnty at Inspection:	60
Quantity String:	60
Annual Qty:	30
Annual Qty String:	30
Measurement Unit:	LBS
Treatment Method:	999 UNKNOWN
Storage Method:	METAL DRUM
Haz Waste Hauler:	9997 UNREGISTERED HAZ WST
Waste Desc:	AQUEOUS PARTS WASHER OILY
Carcinogen:	No

Inspection Date:	05/02/08
Waste Item #:	342
Waste Code:	342
Waste Name:	ORGANIC LIQUIDS W/ME
Qnty at Inspection:	110
Quantity String:	110
Annual Qty:	110
Annual Qty String:	110
Measurement Unit:	GAL
Treatment Method:	001 RECYCLE
Storage Method:	PLASTIC DRUM
Haz Waste Hauler:	0015 ASBURY ENVIRONMENTAL
Waste Desc:	ANTIFREEZE
Carcinogen:	No

Inspection Date:	05/02/08
Waste Item #:	444
Waste Code:	444
Waste Name:	USED BATTERIES
Qnty at Inspection:	50
Quantity String:	50
Annual Qty:	800
Annual Qty String:	800
Measurement Unit:	LBS
Treatment Method:	444 BATTERIES RECYCL
Storage Method:	BOX
Haz Waste Hauler:	9997 UNREGISTERED HAZ WST
Waste Desc:	USED LEAD ACID BATTERIES/
Carcinogen:	No

Inspection Date:	05/02/08
Waste Item #:	461
Waste Code:	461
Waste Name:	PAINT SLUDGE
Qnty at Inspection:	30
Quantity String:	30
Annual Qty:	30
Annual Qty String:	30
Measurement Unit:	GAL
Treatment Method:	999 UNKNOWN
Storage Method:	METAL DRUM
Haz Waste Hauler:	9997 UNREGISTERED HAZ WST
Waste Desc:	WASTE PAINT & RELATED MAT
Carcinogen:	No

Inspection Date:	05/02/08

CALIF STATE MILITARY DEPT (Continued) **S104754928**

Waste Item #:	611
Waste Code:	611
Waste Name:	CONTAMINATED SOIL
Qnty at Inspection:	5000
Quantity String:	5000
Annual Qty:	3000
Annual Qty String:	3000
Measurement Unit:	LBS
Treatment Method:	999 UNKNOWN
Storage Method:	METAL DRUM
Haz Waste Hauler:	9997 UNREGISTERED HAZ WST
Waste Desc:	O.C. VACUUM, INC
Carcinogen:	No

Inspection Date:	05/02/08
Waste Item #:	888
Waste Code:	888
Waste Name:	USED OIL FILTERS
Qnty at Inspection:	200
Quantity String:	200
Annual Qty:	400
Annual Qty String:	400
Measurement Unit:	LBS
Treatment Method:	888 FILTERS/METAL RE
Storage Method:	METAL DRUM
Haz Waste Hauler:	0015 ASBURY ENVIRONMENTAL
Waste Desc:	DRAINED USED OIL FILTERS
Carcinogen:	No

---

51 **SAN DIEGO COUNTER DRUG** **FINDS** **1012105476**
2251 DAIRY MART RD **N/A**
SAN YSIDRO, CA 92173

FINDS:

Registry ID: 110038875740

Environmental Interest/Information System
RCRAInfo is a national information system that supports the Resource Conservation and Recovery Act (RCRA) program through the tracking of events and activities related to facilities that generate, transport, and treat, store, or dispose of hazardous waste. RCRAInfo allows RCRA program staff to track the notification, permit, compliance, and corrective action activities required under RCRA.

51 COUNTER DRUG **HAZNET** **S108745386**
2251 DAIRY MART RD **N/A**
SAN YSIDRO, CA 92173

HAZNET:

Year:	2010
Gepaid:	CAL000288083
Contact:	SUSAN OAKLEY
Telephone:	9163614332
Mailing Name:	Not reported
Mailing Address:	10620 MATHER BLVD
Mailing City,St,Zip:	MATHER, CA 956554125
Gen County:	Not reported
TSD EPA ID:	CAD099452708
TSD County:	Not reported
Waste Category:	Unspecified organic liquid mixture
Disposal Method:	OTHER RECOVERY OF RECLAMATION FOR REUSE INCLUDING ACID REGENERATION, ORGANICS RECOVERY ECT
Tons:	0.15
Facility County:	San Diego

Year:	2010
Gepaid:	CAL000288083
Contact:	SUSAN OAKLEY
Telephone:	9163614332
Mailing Name:	Not reported
Mailing Address:	10620 MATHER BLVD
Mailing City,St,Zip:	MATHER, CA 956554125
Gen County:	Not reported
TSD EPA ID:	CAD099452708
TSD County:	Not reported
Waste Category:	Unspecified organic liquid mixture
Disposal Method:	OTHER RECOVERY OF RECLAMATION FOR REUSE INCLUDING ACID REGENERATION, ORGANICS RECOVERY ECT
Tons:	0.18
Facility County:	San Diego

Year:	2010
Gepaid:	CAL000288083
Contact:	SUSAN OAKLEY
Telephone:	9163614332
Mailing Name:	Not reported
Mailing Address:	10620 MATHER BLVD
Mailing City,St,Zip:	MATHER, CA 956554125
Gen County:	Not reported
TSD EPA ID:	CAD028409019
TSD County:	Not reported
Waste Category:	Other organic solids
Disposal Method:	STORAGE, BULKING, AND/OR TRANSFER OFF SITE--NO TREATMENT/REOVERY (H010-H129) OR (H131-H135)
Tons:	0.6065
Facility County:	San Diego

Year:	2010
Gepaid:	CAL000288083
Contact:	SUSAN OAKLEY
Telephone:	9163614332
Mailing Name:	Not reported
Mailing Address:	10620 MATHER BLVD

COUNTER DRUG (Continued) **S108745386**

Mailing City,St,Zip: MATHER, CA 956554125
Gen County: Not reported
TSD EPA ID: CAD028409019
TSD County: Not reported
Waste Category: Off-specification, aged or surplus organics
Disposal Method: STORAGE, BULKING, AND/OR TRANSFER OFF SITE--NO TREATMENT/REOVERY (H010-H129) OR (H131-H135)
Tons: 0.039
Facility County: San Diego

Year: 2010
Gepaid: CAL000288083
Contact: SUSAN OAKLEY
Telephone: 9163614332
Mailing Name: Not reported
Mailing Address: 10620 MATHER BLVD
Mailing City,St,Zip: MATHER, CA 956554125
Gen County: Not reported
TSD EPA ID: CAD028409019
TSD County: Not reported
Waste Category: Other organic solids
Disposal Method: STORAGE, BULKING, AND/OR TRANSFER OFF SITE--NO TREATMENT/REOVERY (H010-H129) OR (H131-H135)
Tons: 0.033
Facility County: San Diego

Click this hyperlink while viewing on your computer to access
45 additional CA_HAZNET: record(s) in the EDR Site Report.

---

51 **CALIFORNIA ARMY NATIONAL GUARD** **HAZNET** **S103643380**
2251 DAIRYMART RD **N/A**
SAN YSIDRO, CA 92173

HAZNET:
Year: 1996
Gepaid: CAL000111099
Contact: CALIFORNIA MILITARY DEPARTMENT
Telephone: 9168543038
Mailing Name: Not reported
Mailing Address: 11200 LEXINGTON DR # 20
Mailing City,St,Zip: LOS ALAMITOS, CA 907205002
Gen County: San Diego
TSD EPA ID: CAD000088252
TSD County: Los Angeles
Waste Category: Other organic solids
Disposal Method: H01
Tons: .1500
Facility County: San Diego

Year: 1993
Gepaid: CAL000111099
Contact: CALIFORNIA MILITARY DEPARTMENT
Telephone: 9168543038
Mailing Name: Not reported
Mailing Address: 11200 LEXINGTON DR # 20
Mailing City,St,Zip: LOS ALAMITOS, CA 907205002
Gen County: San Diego
TSD EPA ID: CAD980883177

CALIFORNIA ARMY NATIONAL GUARD (Continued) **S103643380**

TSD County:	Kern
Waste Category:	Waste oil and mixed oil
Disposal Method:	Not reported
Tons:	.1501
Facility County:	San Diego

Year:	1993
Gepaid:	CAL000111099
Contact:	CALIFORNIA MILITARY DEPARTMENT
Telephone:	9168543038
Mailing Name:	Not reported
Mailing Address:	11200 LEXINGTON DR # 20
Mailing City,St,Zip:	LOS ALAMITOS, CA 907205002
Gen County:	San Diego
TSD EPA ID:	CAD980883177
TSD County:	Kern
Waste Category:	Waste oil and mixed oil
Disposal Method:	R01
Tons:	.7089
Facility County:	San Diego

Year:	1993
Gepaid:	CAL000111099
Contact:	CALIFORNIA MILITARY DEPARTMENT
Telephone:	9168543038
Mailing Name:	Not reported
Mailing Address:	11200 LEXINGTON DR # 20
Mailing City,St,Zip:	LOS ALAMITOS, CA 907205002
Gen County:	San Diego
TSD EPA ID:	CAT000646117
TSD County:	Kings
Waste Category:	Other organic solids
Disposal Method:	Not reported
Tons:	.3935
Facility County:	San Diego

Year:	1993
Gepaid:	CAL000111099
Contact:	CALIFORNIA MILITARY DEPARTMENT
Telephone:	9168543038
Mailing Name:	Not reported
Mailing Address:	11200 LEXINGTON DR # 20
Mailing City,St,Zip:	LOS ALAMITOS, CA 907205002
Gen County:	San Diego
TSD EPA ID:	CAT000646117
TSD County:	Kings
Waste Category:	Other organic solids
Disposal Method:	D80
Tons:	.4875
Facility County:	San Diego

Click this hyperlink while viewing on your computer to access additional CA_HAZNET: detail in the EDR Site Report.

51 COUNTERDRUG **RCRA-SQG** **1010313385**
2251 DIARY MART RD **CAL923044298**
SAN YSIDRO, CA 92173

RCRA-SQG:

Date form received by agency:	05/04/2006
Facility name:	COUNTERDRUG
Facility address:	2251 DIARY MART RD SAN YSIDRO, CA 92173
EPA ID:	CAL923044298
Mailing address:	10620 MATHER RD MATHER, CA 95655
Contact:	DAN P AGUIRRE
Contact address:	Not reported Not reported
Contact country:	Not reported
Contact telephone:	(916) 361-4332
Contact email:	DAN.AGUIRRE@CA.NGB.ARMY.MIL
EPA Region:	09
Classification:	Small Small Quantity Generator
Description:	Handler: generates more than 100 and less than 1000 kg of hazardous waste during any calendar month and accumulates less than 6000 kg of hazardous waste at any time; or generates 100 kg or less of hazardous waste during any calendar month, and accumulates more than 1000 kg of hazardous waste at any time

Owner/Operator Summary:

Owner/operator name:	IBWC
Owner/operator address:	10620 MATHER RD MATHER, CA 95665
Owner/operator country:	US
Owner/operator telephone:	Not reported
Legal status:	Federal
Owner/Operator Type:	Owner
Owner/Op start date:	03/21/1990
Owner/Op end date:	Not reported
Owner/operator name:	CALIFORNIA STATE MILITARY
Owner/operator address:	Not reported Not reported
Owner/operator country:	US
Owner/operator telephone:	Not reported
Legal status:	State
Owner/Operator Type:	Operator
Owner/Op start date:	09/15/2005
Owner/Op end date:	Not reported

Handler Activities Summary:

U.S. importer of hazardous waste:	No
Mixed waste (haz. and radioactive):	No
Recycler of hazardous waste:	No
Transporter of hazardous waste:	No
Treater, storer or disposer of HW:	No
Underground injection activity:	No
On-site burner exemption:	No
Furnace exemption:	No
Used oil fuel burner:	No
Used oil processor:	No

COUNTERDRUG (Continued) **1010313385**

User oil refiner: No
Used oil fuel marketer to burner: No
Used oil Specification marketer: No
Used oil transfer facility: No
Used oil transporter: No

Historical Generators:
Date form received by agency: 05/04/2006
Facility name: COUNTERDRUG
Classification: Large Quantity Generator

Hazardous Waste Summary:
Waste code: D001
Waste name: IGNITABLE HAZARDOUS WASTES ARE THOSE WASTES WHICH HAVE A FLASHPOINT OF LESS THAN 140 DEGREES FAHRENHEIT AS DETERMINED BY A PENSKY-MARTENS CLOSED CUP FLASH POINT TESTER. ANOTHER METHOD OF DETERMINING THE FLASH POINT OF A WASTE IS TO REVIEW THE MATERIAL SAFETY DATA SHEET, WHICH CAN BE OBTAINED FROM THE MANUFACTURER OR DISTRIBUTOR OF THE MATERIAL. LACQUER THINNER IS AN EXAMPLE OF A COMMONLY USED SOLVENT WHICH WOULD BE CONSIDERED AS IGNITABLE HAZARDOUS WASTE.

Violation Status: No violations found

---

51 **COUNTERDRUG** **FINDS** **1010441311**
2251 DIARY MART RD **N/A**
SAN YSIDRO, CA 92173

FINDS:

Registry ID: 110031419533

Environmental Interest/Information System
RCRAInfo is a national information system that supports the Resource Conservation and Recovery Act (RCRA) program through the tracking of events and activities related to facilities that generate, transport, and treat, store, or dispose of hazardous waste. RCRAInfo allows RCRA program staff to track the notification, permit, compliance, and corrective action activities required under RCRA.

---

51 **SOUTH BAY INTERNATIONAL WTP** **WDS** **S105255873**
2225 DAIRY MART ROAD **NPDES** **N/A**
SAN DIEGO, CA 92173 **ENF**

CA WDS:
Facility ID: San Diego 000000732
Facility Type: Municipal/Domestic - Facility that treats sewage or a mixture of predominantly sewage and other waste from districts, municipalities, communities, hospitals, schools, and publicly or privately owned systems (excluding individual subsurface leaching systems disposing of less than 1,000 gallons per day).
Facility Status: Active - Any facility with a continuous or seasonal discharge that is under Waste Discharge Requirements.
NPDES Number: CA0108928 The 1st 2 characters designate the state. The remaining 7 are assigned by the Regional Board
Subregion: 9

SOUTH BAY INTERNATIONAL WTP (Continued) **S105255873**

Facility Telephone:	6196627600
Facility Contact:	DION MCMICHEAUX
Agency Name:	IBWC-US & MEXICO SECTION
Agency Address:	2225 DAIRY MART RD
Agency City,St,Zip:	SAN DIEGO 92173
Agency Contact:	DION MCMICHEAUX
Agency Telephone:	6196627600
Agency Type:	Federal
SIC Code:	4952
SIC Code 2:	Not reported
Primary Waste:	Domestic Sewage combined with Industrial Waste
Primary Waste Type:	Designated/Influent or Solid Wastes that pose a significant threat to water quality because of their high concentrations (E.G., BOD, Hardness, TRF, Chloride). 'Manageable' hazardous wastes (E.G., inorganic salts and heavy metals) are included in this category.
Secondary Waste:	Not reported
Secondary Waste Type:	Not reported
Design Flow:	25
Baseline Flow:	25
Reclamation:	No reclamation requirements associated with this facility.
POTW:	The POTW Does not have an approved pretreatment program. Some POTWs may have local pretreatment programs that have not been approved by the regional board and/or EPA.
Treat To Water:	Major Threat to Water Quality. A violation could render unusable a ground water or surface water resource used as a significant drink water supply, require closure of an area used for contact recreation, result in long-term deleterious effects on shell fish spawning or growth areas of aquatic resources, or directly expose the public to toxic substances.
Complexity:	Category A - Any major NPDES facility, any non-NPDES facility (particularly those with toxic wastes) that would be a major if discharge was made to surface or ground waters, or any Class I disposal site. Includes any small-volume complex facility (particularly those with toxicwastes) with numerous discharge points, leak detection systems or ground water monitoring wells.

NPDES:

Npdes Number:	CA0108928
Facility Status:	Active
Agency Id:	21523
Region:	9
Regulatory Measure Id:	142852
Order No:	R9-1996-0050
Regulatory Measure Type:	NPDES Permits
Place Id:	257821
WDID:	9 000000732
Program Type:	NPDES
Adoption Date Of Regulatory Measure:	11/14/1996
Effective Date Of Regulatory Measure:	11/14/1996
Expiration Date Of Regulatory Measure:	11/13/2001
Termination Date Of Regulatory Measure:	Not reported
Discharge Name:	IBWC-US & Mexico Section
Discharge Address:	2225 Dairy Mart Road
Discharge City:	San Diego
Discharge State:	CA
Discharge Zip:	92173

SOUTH BAY INTERNATIONAL WTP (Continued) **S105255873**

ENF:

Region:	9
Facility Id:	257821
Agency Name:	Not reported
Place Type:	Facility
Place Subtype:	Wastewater Treatment Facility
Facility Type:	Municipal/Domestic
Agency Type:	Not reported
# Of Agencies:	Not reported
Place Latitude:	32.5561399
Place Longitude:	-117.06242
SIC Code 1:	4952
SIC Desc 1:	Sewerage Systems
SIC Code 2:	Not reported
SIC Desc 2:	Not reported
SIC Code 3:	Not reported
SIC Desc 3:	Not reported
NAICS Code 1:	Not reported
NAICS Desc 1:	Not reported
NAICS Code 2:	Not reported
NAICS Desc 2:	Not reported
NAICS Code 3:	Not reported
NAICS Desc 3:	Not reported
# Of Places:	1
Source Of Facility:	Enf Action
Design Flow:	Not reported
Threat To Water Quality:	Not reported
Complexity:	Not reported
Pretreatment:	Not reported
Facility Waste Type:	Not reported
Facility Waste Type 2:	Not reported
Facility Waste Type 3:	Not reported
Facility Waste Type 4:	Not reported
Program:	NPDES
# Of Programs:	1
WDID:	Not reported
Reg Measure Id:	Not reported
Reg Measure Type:	Not reported
Region:	Not reported
Order #:	Not reported
Npdes# CA#:	Not reported
Major-Minor:	Not reported
Npdes Type:	Not reported
Reclamation:	Not reported
Dredge Fill Fee:	Not reported
301H:	Not reported
Application Fee Amt Received:	Not reported
Status:	Not reported
Status Date:	Not reported
Effective Date:	Not reported
Expiration/Review Date:	Not reported
Termination Date:	Not reported
WDR Review - Amend:	Not reported
WDR Review - Revise/Renew:	Not reported
WDR Review - Rescind:	Not reported
WDR Review - No Action Required:	Not reported
WDR Review - Pending:	Not reported

SOUTH BAY INTERNATIONAL WTP (Continued) **S105255873**

WDR Review - Planned:	Not reported
Status Enrollee:	Not reported
Individual/General:	Not reported
Fee Code:	Not reported
Direction/Voice:	Not reported
Enforcement Id(EID):	249852
Region:	9
Order / Resolution Number:	UNKNOWN
Enforcement Action Type:	Staff Enforcement Letter
Effective Date:	10/21/2003
Adoption/Issuance Date:	Not reported
Achieve Date:	Not reported
Termination Date:	10/21/2003
ACL Issuance Date:	Not reported
EPL Issuance Date:	Not reported
Status:	Historical
Title:	Enforcement - 9 000000732
Description:	Review of 12/02 -8/03 monthly monitoring reports; the 10/02 -6/03 quarterly trawl reports; the 7/02 - 6/02 semi-annual benthic/sediment report; and the 2001 annual report.
Program:	NPDES
Latest Milestone Completion Date:	Not reported
# Of Programs1:	1
Total Assessment Amount:	0
Initial Assessed Amount:	0
Liability $ Amount:	0
Project $ Amount:	0
Liability $ Paid:	0
Project $ Completed:	0
Total $ Paid/Completed Amount:	0

Region:	9
Facility Id:	257821
Agency Name:	Not reported
Place Type:	Facility
Place Subtype:	Wastewater Treatment Facility
Facility Type:	Municipal/Domestic
Agency Type:	Not reported
# Of Agencies:	Not reported
Place Latitude:	32.5561399
Place Longitude:	-117.06242
SIC Code 1:	4952
SIC Desc 1:	Sewerage Systems
SIC Code 2:	Not reported
SIC Desc 2:	Not reported
SIC Code 3:	Not reported
SIC Desc 3:	Not reported
NAICS Code 1:	Not reported
NAICS Desc 1:	Not reported
NAICS Code 2:	Not reported
NAICS Desc 2:	Not reported
NAICS Code 3:	Not reported
NAICS Desc 3:	Not reported
# Of Places:	1
Source Of Facility:	Enf Action
Design Flow:	Not reported
Threat To Water Quality:	Not reported

SOUTH BAY INTERNATIONAL WTP (Continued) **S105255873**

Complexity:	Not reported
Pretreatment:	Not reported
Facility Waste Type:	Not reported
Facility Waste Type 2:	Not reported
Facility Waste Type 3:	Not reported
Facility Waste Type 4:	Not reported
Program:	NPDES
# Of Programs:	1
WDID:	Not reported
Reg Measure Id:	Not reported
Reg Measure Type:	Not reported
Region:	Not reported
Order #:	Not reported
Npdes# CA#:	Not reported
Major-Minor:	Not reported
Npdes Type:	Not reported
Reclamation:	Not reported
Dredge Fill Fee:	Not reported
301H:	Not reported
Application Fee Amt Received:	Not reported
Status:	Not reported
Status Date:	Not reported
Effective Date:	Not reported
Expiration/Review Date:	Not reported
Termination Date:	Not reported
WDR Review - Amend:	Not reported
WDR Review - Revise/Renew:	Not reported
WDR Review - Rescind:	Not reported
WDR Review - No Action Required:	Not reported
WDR Review - Pending:	Not reported
WDR Review - Planned:	Not reported
Status Enrollee:	Not reported
Individual/General:	Not reported
Fee Code:	Not reported
Direction/Voice:	Not reported
Enforcement Id(EID):	245468
Region:	9
Order / Resolution Number:	UNKNOWN
Enforcement Action Type:	Staff Enforcement Letter
Effective Date:	01/21/2003
Adoption/Issuance Date:	Not reported
Achieve Date:	Not reported
Termination Date:	01/21/2003
ACL Issuance Date:	Not reported
EPL Issuance Date:	Not reported
Status:	Historical
Title:	Enforcement - 9 000000732
Description:	Review of 4/02 -11/02 monthly monitoring reports; the 1/02 -9/02 quarterly trawl reports; the 7/02 - 6/03 semi-annual benthic/sediment report; 2002 Lab QA Plan; and the 2002 annual report.
Program:	NPDES
Latest Milestone Completion Date:	Not reported
# Of Programs1:	1
Total Assessment Amount:	0
Initial Assessed Amount:	0
Liability $ Amount:	0
Project $ Amount:	0

SOUTH BAY INTERNATIONAL WTP (Continued) **S105255873**

Liability $ Paid:	0
Project $ Completed:	0
Total $ Paid/Completed Amount:	0
Region:	9
Facility Id:	257821
Agency Name:	Not reported
Place Type:	Facility
Place Subtype:	Wastewater Treatment Facility
Facility Type:	Municipal/Domestic
Agency Type:	Not reported
# Of Agencies:	Not reported
Place Latitude:	32.5561399
Place Longitude:	-117.06242
SIC Code 1:	4952
SIC Desc 1:	Sewerage Systems
SIC Code 2:	Not reported
SIC Desc 2:	Not reported
SIC Code 3:	Not reported
SIC Desc 3:	Not reported
NAICS Code 1:	Not reported
NAICS Desc 1:	Not reported
NAICS Code 2:	Not reported
NAICS Desc 2:	Not reported
NAICS Code 3:	Not reported
NAICS Desc 3:	Not reported
# Of Places:	1
Source Of Facility:	Enf Action
Design Flow:	Not reported
Threat To Water Quality:	Not reported
Complexity:	Not reported
Pretreatment:	Not reported
Facility Waste Type:	Not reported
Facility Waste Type 2:	Not reported
Facility Waste Type 3:	Not reported
Facility Waste Type 4:	Not reported
Program:	NPDES
# Of Programs:	1
WDID:	Not reported
Reg Measure Id:	Not reported
Reg Measure Type:	Not reported
Region:	Not reported
Order #:	Not reported
Npdes# CA#:	Not reported
Major-Minor:	Not reported
Npdes Type:	Not reported
Reclamation:	Not reported
Dredge Fill Fee:	Not reported
301H:	Not reported
Application Fee Amt Received:	Not reported
Status:	Not reported
Status Date:	Not reported
Effective Date:	Not reported
Expiration/Review Date:	Not reported
Termination Date:	Not reported
WDR Review - Amend:	Not reported
WDR Review - Revise/Renew:	Not reported

SOUTH BAY INTERNATIONAL WTP (Continued) **S105255873**

WDR Review - Rescind:	Not reported
WDR Review - No Action Required:	Not reported
WDR Review - Pending:	Not reported
WDR Review - Planned:	Not reported
Status Enrollee:	Not reported
Individual/General:	Not reported
Fee Code:	Not reported
Direction/Voice:	Not reported
Enforcement Id(EID):	250175
Region:	9
Order / Resolution Number:	UNKNOWN
Enforcement Action Type:	Staff Enforcement Letter
Effective Date:	01/30/2004
Adoption/Issuance Date:	Not reported
Achieve Date:	Not reported
Termination Date:	01/30/2004
ACL Issuance Date:	Not reported
EPL Issuance Date:	Not reported
Status:	Historical
Title:	Enforcement - 9 000000732
Description:	Review of 9/03 - 11/03 monthly monitoring reports; the 7/03 - 9/03 quarterly trawl reports.
Program:	NPDES
Latest Milestone Completion Date:	Not reported
# Of Programs1:	1
Total Assessment Amount:	0
Initial Assessed Amount:	0
Liability $ Amount:	0
Project $ Amount:	0
Liability $ Paid:	0
Project $ Completed:	0
Total $ Paid/Completed Amount:	0

Region:	9
Facility Id:	257821
Agency Name:	IBWC-US & Mexico Section
Place Type:	Facility
Place Subtype:	Wastewater Treatment Facility
Facility Type:	Municipal/Domestic
Agency Type:	Federal Agency
# Of Agencies:	1
Place Latitude:	32.5561399
Place Longitude:	-117.06242
SIC Code 1:	4952
SIC Desc 1:	Sewerage Systems
SIC Code 2:	Not reported
SIC Desc 2:	Not reported
SIC Code 3:	Not reported
SIC Desc 3:	Not reported
NAICS Code 1:	Not reported
NAICS Desc 1:	Not reported
NAICS Code 2:	Not reported
NAICS Desc 2:	Not reported
NAICS Code 3:	Not reported
NAICS Desc 3:	Not reported
# Of Places:	1
Source Of Facility:	Reg Meas

SOUTH BAY INTERNATIONAL WTP (Continued) **S105255873**

Design Flow:	25
Threat To Water Quality:	1
Complexity:	A
Pretreatment:	N - POTW does not have EPA approved pretreatment prog.
Facility Waste Type:	Designated domestic sewage/industrial waste
Facility Waste Type 2:	Not reported
Facility Waste Type 3:	Not reported
Facility Waste Type 4:	Not reported
Program:	NPDES
# Of Programs:	1
WDID:	9 000000732
Reg Measure Id:	142852
Reg Measure Type:	NPDES Permits
Region:	9
Order #:	R9-1996-0050
Npdes# CA#:	CA0108928
Major-Minor:	Major
Npdes Type:	FED
Reclamation:	N - No
Dredge Fill Fee:	Not reported
301H:	N
Application Fee Amt Received:	Not reported
Status:	Active
Status Date:	05/23/2011
Effective Date:	11/14/1996
Expiration/Review Date:	11/13/2001
Termination Date:	Not reported
WDR Review - Amend:	Not reported
WDR Review - Revise/Renew:	Not reported
WDR Review - Rescind:	Not reported
WDR Review - No Action Required:	Not reported
WDR Review - Pending:	Not reported
WDR Review - Planned:	Not reported
Status Enrollee:	N
Individual/General:	I
Fee Code:	66 - NPDES Based on Flow
Direction/Voice:	Passive
Enforcement Id(EID):	233298
Region:	9
Order / Resolution Number:	UNKNOWN
Enforcement Action Type:	Staff Enforcement Letter
Effective Date:	12/21/1999
Adoption/Issuance Date:	Not reported
Achieve Date:	12/23/1999
Termination Date:	12/21/1999
ACL Issuance Date:	Not reported
EPL Issuance Date:	Not reported
Status:	Historical
Title:	Enforcement - 9 000000732
Description:	Failure to pay annual fee.
Program:	NPDES
Latest Milestone Completion Date:	Not reported
# Of Programs1:	1
Total Assessment Amount:	0
Initial Assessed Amount:	0
Liability $ Amount:	0
Project $ Amount:	0

SOUTH BAY INTERNATIONAL WTP (Continued) **S105255873**

Liability $ Paid:	0
Project $ Completed:	0
Total $ Paid/Completed Amount:	0
Region:	9
Facility Id:	257821
Agency Name:	IBWC-US & Mexico Section
Place Type:	Facility
Place Subtype:	Wastewater Treatment Facility
Facility Type:	Municipal/Domestic
Agency Type:	Federal Agency
# Of Agencies:	1
Place Latitude:	32.5561399
Place Longitude:	-117.06242
SIC Code 1:	4952
SIC Desc 1:	Sewerage Systems
SIC Code 2:	Not reported
SIC Desc 2:	Not reported
SIC Code 3:	Not reported
SIC Desc 3:	Not reported
NAICS Code 1:	Not reported
NAICS Desc 1:	Not reported
NAICS Code 2:	Not reported
NAICS Desc 2:	Not reported
NAICS Code 3:	Not reported
NAICS Desc 3:	Not reported
# Of Places:	1
Source Of Facility:	Reg Meas
Design Flow:	25
Threat To Water Quality:	1
Complexity:	A
Pretreatment:	N - POTW does not have EPA approved pretreatment prog.
Facility Waste Type:	Designated domestic sewage/industrial waste
Facility Waste Type 2:	Not reported
Facility Waste Type 3:	Not reported
Facility Waste Type 4:	Not reported
Program:	NPDES
# Of Programs:	1
WDID:	9 000000732
Reg Measure Id:	142852
Reg Measure Type:	NPDES Permits
Region:	9
Order #:	R9-1996-0050
Npdes# CA#:	CA0108928
Major-Minor:	Major
Npdes Type:	FED
Reclamation:	N - No
Dredge Fill Fee:	Not reported
301H:	N
Application Fee Amt Received:	Not reported
Status:	Active
Status Date:	05/23/2011
Effective Date:	11/14/1996
Expiration/Review Date:	11/13/2001
Termination Date:	Not reported
WDR Review - Amend:	Not reported
WDR Review - Revise/Renew:	Not reported

SOUTH BAY INTERNATIONAL WTP (Continued) **S105255873**

WDR Review - Rescind:	Not reported
WDR Review - No Action Required:	Not reported
WDR Review - Pending:	Not reported
WDR Review - Planned:	Not reported
Status Enrollee:	N
Individual/General:	I
Fee Code:	66 - NPDES Based on Flow
Direction/Voice:	Passive
Enforcement Id(EID):	220735
Region:	9
Order / Resolution Number:	96-052
Enforcement Action Type:	Cease and Desist Order
Effective Date:	11/14/1996
Adoption/Issuance Date:	Not reported
Achieve Date:	12/31/1920
Termination Date:	Not reported
ACL Issuance Date:	Not reported
EPL Issuance Date:	Not reported
Status:	Active
Title:	Enforcement - 9 000000732
Description:	ADDRESSES POSSIBLE VIOLATIONS OF ORDER # 96-50 BEFORE THE OCEAN OUTFALL AND SEC. TREATMENT FAC. COMP
Program:	NPDES
Latest Milestone Completion Date:	12/31/1920
# Of Programs1:	1
Total Assessment Amount:	0
Initial Assessed Amount:	0
Liability $ Amount:	0
Project $ Amount:	0
Liability $ Paid:	0
Project $ Completed:	0
Total $ Paid/Completed Amount:	0

Region:	9
Facility Id:	257821
Agency Name:	IBWC-US & Mexico Section
Place Type:	Facility
Place Subtype:	Wastewater Treatment Facility
Facility Type:	Municipal/Domestic
Agency Type:	Federal Agency
# Of Agencies:	1
Place Latitude:	32.5561399
Place Longitude:	-117.06242
SIC Code 1:	4952
SIC Desc 1:	Sewerage Systems
SIC Code 2:	Not reported
SIC Desc 2:	Not reported
SIC Code 3:	Not reported
SIC Desc 3:	Not reported
NAICS Code 1:	Not reported
NAICS Desc 1:	Not reported
NAICS Code 2:	Not reported
NAICS Desc 2:	Not reported
NAICS Code 3:	Not reported
NAICS Desc 3:	Not reported
# Of Places:	1
Source Of Facility:	Reg Meas

SOUTH BAY INTERNATIONAL WTP (Continued) **S105255873**

Design Flow:	25
Threat To Water Quality:	1
Complexity:	A
Pretreatment:	N - POTW does not have EPA approved pretreatment prog.
Facility Waste Type:	Designated domestic sewage/industrial waste
Facility Waste Type 2:	Not reported
Facility Waste Type 3:	Not reported
Facility Waste Type 4:	Not reported
Program:	NPDES
# Of Programs:	1
WDID:	9 000000732
Reg Measure Id:	142852
Reg Measure Type:	NPDES Permits
Region:	9
Order #:	R9-1996-0050
Npdes# CA#:	CA0108928
Major-Minor:	Major
Npdes Type:	FED
Reclamation:	N - No
Dredge Fill Fee:	Not reported
301H:	N
Application Fee Amt Received:	Not reported
Status:	Active
Status Date:	05/23/2011
Effective Date:	11/14/1996
Expiration/Review Date:	11/13/2001
Termination Date:	Not reported
WDR Review - Amend:	Not reported
WDR Review - Revise/Renew:	Not reported
WDR Review - Rescind:	Not reported
WDR Review - No Action Required:	Not reported
WDR Review - Pending:	Not reported
WDR Review - Planned:	Not reported
Status Enrollee:	N
Individual/General:	I
Fee Code:	66 - NPDES Based on Flow
Direction/Voice:	Passive
Enforcement Id(EID):	220260
Region:	9
Order / Resolution Number:	96-052A1
Enforcement Action Type:	Cease and Desist Order
Effective Date:	05/13/1998
Adoption/Issuance Date:	Not reported
Achieve Date:	Not reported
Termination Date:	Not reported
ACL Issuance Date:	Not reported
EPL Issuance Date:	Not reported
Status:	Active
Title:	Enforcement - 9 000000732
Description:	UNKNOWN
Program:	NPDES
Latest Milestone Completion Date:	Not reported
# Of Programs1:	1
Total Assessment Amount:	0
Initial Assessed Amount:	0
Liability $ Amount:	0
Project $ Amount:	0

SOUTH BAY INTERNATIONAL WTP (Continued) **S105255873**

Liability $ Paid:	0
Project $ Completed:	0
Total $ Paid/Completed Amount:	0
Region:	9
Facility Id:	257821
Agency Name:	IBWC-US & Mexico Section
Place Type:	Facility
Place Subtype:	Wastewater Treatment Facility
Facility Type:	Municipal/Domestic
Agency Type:	Federal Agency
# Of Agencies:	1
Place Latitude:	32.5561399
Place Longitude:	-117.06242
SIC Code 1:	4952
SIC Desc 1:	Sewerage Systems
SIC Code 2:	Not reported
SIC Desc 2:	Not reported
SIC Code 3:	Not reported
SIC Desc 3:	Not reported
NAICS Code 1:	Not reported
NAICS Desc 1:	Not reported
NAICS Code 2:	Not reported
NAICS Desc 2:	Not reported
NAICS Code 3:	Not reported
NAICS Desc 3:	Not reported
# Of Places:	1
Source Of Facility:	Reg Meas
Design Flow:	25
Threat To Water Quality:	1
Complexity:	A
Pretreatment:	N - POTW does not have EPA approved pretreatment prog.
Facility Waste Type:	Designated domestic sewage/industrial waste
Facility Waste Type 2:	Not reported
Facility Waste Type 3:	Not reported
Facility Waste Type 4:	Not reported
Program:	NPDES
# Of Programs:	1
WDID:	9 000000732
Reg Measure Id:	142852
Reg Measure Type:	NPDES Permits
Region:	9
Order #:	R9-1996-0050
Npdes# CA#:	CA0108928
Major-Minor:	Major
Npdes Type:	FED
Reclamation:	N - No
Dredge Fill Fee:	Not reported
301H:	N
Application Fee Amt Received:	Not reported
Status:	Active
Status Date:	05/23/2011
Effective Date:	11/14/1996
Expiration/Review Date:	11/13/2001
Termination Date:	Not reported
WDR Review - Amend:	Not reported
WDR Review - Revise/Renew:	Not reported

SOUTH BAY INTERNATIONAL WTP (Continued) **S105255873**

WDR Review - Rescind:	Not reported
WDR Review - No Action Required:	Not reported
WDR Review - Pending:	Not reported
WDR Review - Planned:	Not reported
Status Enrollee:	N
Individual/General:	I
Fee Code:	66 - NPDES Based on Flow
Direction/Voice:	Passive
Enforcement Id(EID):	220026
Region:	9
Order / Resolution Number:	96-052A2
Enforcement Action Type:	Cease and Desist Order
Effective Date:	10/14/1998
Adoption/Issuance Date:	Not reported
Achieve Date:	Not reported
Termination Date:	Not reported
ACL Issuance Date:	Not reported
EPL Issuance Date:	Not reported
Status:	Active
Title:	Enforcement - 9 000000732
Description:	TIE-8/1/99,B.2.A ACUTE TOXICITY-5/19/2000, SECONDARY TREATMENT SCHEDULE-11/19/98, AND ROD-5/1/99
Program:	NPDES
Latest Milestone Completion Date:	Not reported
# Of Programs1:	1
Total Assessment Amount:	0
Initial Assessed Amount:	0
Liability $ Amount:	0
Project $ Amount:	0
Liability $ Paid:	0
Project $ Completed:	0
Total $ Paid/Completed Amount:	0

Region:	9
Facility Id:	257821
Agency Name:	IBWC-US & Mexico Section
Place Type:	Facility
Place Subtype:	Wastewater Treatment Facility
Facility Type:	Municipal/Domestic
Agency Type:	Federal Agency
# Of Agencies:	1
Place Latitude:	32.5561399
Place Longitude:	-117.06242
SIC Code 1:	4952
SIC Desc 1:	Sewerage Systems
SIC Code 2:	Not reported
SIC Desc 2:	Not reported
SIC Code 3:	Not reported
SIC Desc 3:	Not reported
NAICS Code 1:	Not reported
NAICS Desc 1:	Not reported
NAICS Code 2:	Not reported
NAICS Desc 2:	Not reported
NAICS Code 3:	Not reported
NAICS Desc 3:	Not reported
# Of Places:	1
Source Of Facility:	Reg Meas

SOUTH BAY INTERNATIONAL WTP (Continued) **S105255873**

Design Flow:	25
Threat To Water Quality:	1
Complexity:	A
Pretreatment:	N - POTW does not have EPA approved pretreatment prog.
Facility Waste Type:	Designated domestic sewage/industrial waste
Facility Waste Type 2:	Not reported
Facility Waste Type 3:	Not reported
Facility Waste Type 4:	Not reported
Program:	NPDES
# Of Programs:	1
WDID:	9 000000732
Reg Measure Id:	142852
Reg Measure Type:	NPDES Permits
Region:	9
Order #:	R9-1996-0050
Npdes# CA#:	CA0108928
Major-Minor:	Major
Npdes Type:	FED
Reclamation:	N - No
Dredge Fill Fee:	Not reported
301H:	N
Application Fee Amt Received:	Not reported
Status:	Active
Status Date:	05/23/2011
Effective Date:	11/14/1996
Expiration/Review Date:	11/13/2001
Termination Date:	Not reported
WDR Review - Amend:	Not reported
WDR Review - Revise/Renew:	Not reported
WDR Review - Rescind:	Not reported
WDR Review - No Action Required:	Not reported
WDR Review - Pending:	Not reported
WDR Review - Planned:	Not reported
Status Enrollee:	N
Individual/General:	I
Fee Code:	66 - NPDES Based on Flow
Direction/Voice:	Passive
Enforcement Id(EID):	375113
Region:	9
Order / Resolution Number:	Not reported
Enforcement Action Type:	Staff Enforcement Letter
Effective Date:	07/21/2010
Adoption/Issuance Date:	Not reported
Achieve Date:	Not reported
Termination Date:	07/21/2010
ACL Issuance Date:	Not reported
EPL Issuance Date:	Not reported
Status:	Historical
Title:	SBIWTP Effluent Limit Violation Staff Letter
Description:	Letter sent via email from Joann Cofrancesco to Mr. Steve Smullen on 07/21/2010
Program:	NPDES
Latest Milestone Completion Date:	Not reported
# Of Programs1:	1
Total Assessment Amount:	0
Initial Assessed Amount:	0
Liability $ Amount:	0

SOUTH BAY INTERNATIONAL WTP (Continued) **S105255873**

Project $ Amount:	0
Liability $ Paid:	0
Project $ Completed:	0
Total $ Paid/Completed Amount:	0
Region:	9
Facility Id:	257821
Agency Name:	IBWC-US & Mexico Section
Place Type:	Facility
Place Subtype:	Wastewater Treatment Facility
Facility Type:	Municipal/Domestic
Agency Type:	Federal Agency
# Of Agencies:	1
Place Latitude:	32.5561399
Place Longitude:	-117.06242
SIC Code 1:	4952
SIC Desc 1:	Sewerage Systems
SIC Code 2:	Not reported
SIC Desc 2:	Not reported
SIC Code 3:	Not reported
SIC Desc 3:	Not reported
NAICS Code 1:	Not reported
NAICS Desc 1:	Not reported
NAICS Code 2:	Not reported
NAICS Desc 2:	Not reported
NAICS Code 3:	Not reported
NAICS Desc 3:	Not reported
# Of Places:	1
Source Of Facility:	Reg Meas
Design Flow:	25
Threat To Water Quality:	1
Complexity:	A
Pretreatment:	N - POTW does not have EPA approved pretreatment prog.
Facility Waste Type:	Designated domestic sewage/industrial waste
Facility Waste Type 2:	Not reported
Facility Waste Type 3:	Not reported
Facility Waste Type 4:	Not reported
Program:	NPDES
# Of Programs:	1
WDID:	9 000000732
Reg Measure Id:	142852
Reg Measure Type:	NPDES Permits
Region:	9
Order #:	R9-1996-0050
Npdes# CA#:	CA0108928
Major-Minor:	Major
Npdes Type:	FED
Reclamation:	N - No
Dredge Fill Fee:	Not reported
301H:	N
Application Fee Amt Received:	Not reported
Status:	Active
Status Date:	05/23/2011
Effective Date:	11/14/1996
Expiration/Review Date:	11/13/2001
Termination Date:	Not reported
WDR Review - Amend:	Not reported

SOUTH BAY INTERNATIONAL WTP (Continued) **S105255873**

WDR Review - Revise/Renew:	Not reported
WDR Review - Rescind:	Not reported
WDR Review - No Action Required:	Not reported
WDR Review - Pending:	Not reported
WDR Review - Planned:	Not reported
Status Enrollee:	N
Individual/General:	I
Fee Code:	66 - NPDES Based on Flow
Direction/Voice:	Passive
Enforcement Id(EID):	372360
Region:	9
Order / Resolution Number:	Not reported
Enforcement Action Type:	Staff Enforcement Letter
Effective Date:	10/20/2008
Adoption/Issuance Date:	10/20/2008
Achieve Date:	Not reported
Termination Date:	10/20/2008
ACL Issuance Date:	Not reported
EPL Issuance Date:	Not reported
Status:	Historical
Title:	SEL 10/20/2008 for IBWC-US & Mexico Section
Description:	Not reported
Program:	NPDES
Latest Milestone Completion Date:	Not reported
# Of Programs1:	1
Total Assessment Amount:	0
Initial Assessed Amount:	0
Liability $ Amount:	0
Project $ Amount:	0
Liability $ Paid:	0
Project $ Completed:	0
Total $ Paid/Completed Amount:	0

Region:	9
Facility Id:	257821
Agency Name:	IBWC-US & Mexico Section
Place Type:	Facility
Place Subtype:	Wastewater Treatment Facility
Facility Type:	Municipal/Domestic
Agency Type:	Federal Agency
# Of Agencies:	1
Place Latitude:	32.5561399
Place Longitude:	-117.06242
SIC Code 1:	4952
SIC Desc 1:	Sewerage Systems
SIC Code 2:	Not reported
SIC Desc 2:	Not reported
SIC Code 3:	Not reported
SIC Desc 3:	Not reported
NAICS Code 1:	Not reported
NAICS Desc 1:	Not reported
NAICS Code 2:	Not reported
NAICS Desc 2:	Not reported
NAICS Code 3:	Not reported
NAICS Desc 3:	Not reported
# Of Places:	1
Source Of Facility:	Reg Meas

SOUTH BAY INTERNATIONAL WTP (Continued) **S105255873**

Design Flow:	25
Threat To Water Quality:	1
Complexity:	A
Pretreatment:	N - POTW does not have EPA approved pretreatment prog.
Facility Waste Type:	Designated domestic sewage/industrial waste
Facility Waste Type 2:	Not reported
Facility Waste Type 3:	Not reported
Facility Waste Type 4:	Not reported
Program:	NPDES
# Of Programs:	1
WDID:	9 000000732
Reg Measure Id:	142852
Reg Measure Type:	NPDES Permits
Region:	9
Order #:	R9-1996-0050
Npdes# CA#:	CA0108928
Major-Minor:	Major
Npdes Type:	FED
Reclamation:	N - No
Dredge Fill Fee:	Not reported
301H:	N
Application Fee Amt Received:	Not reported
Status:	Active
Status Date:	05/23/2011
Effective Date:	11/14/1996
Expiration/Review Date:	11/13/2001
Termination Date:	Not reported
WDR Review - Amend:	Not reported
WDR Review - Revise/Renew:	Not reported
WDR Review - Rescind:	Not reported
WDR Review - No Action Required:	Not reported
WDR Review - Pending:	Not reported
WDR Review - Planned:	Not reported
Status Enrollee:	N
Individual/General:	I
Fee Code:	66 - NPDES Based on Flow
Direction/Voice:	Passive
Enforcement Id(EID):	372359
Region:	9
Order / Resolution Number:	Not reported
Enforcement Action Type:	Staff Enforcement Letter
Effective Date:	07/14/2009
Adoption/Issuance Date:	07/14/2009
Achieve Date:	Not reported
Termination Date:	07/14/2009
ACL Issuance Date:	Not reported
EPL Issuance Date:	Not reported
Status:	Historical
Title:	SEL 07/14/2009 for IBWC-US & Mexico Section
Description:	Not reported
Program:	NPDES
Latest Milestone Completion Date:	Not reported
# Of Programs1:	1
Total Assessment Amount:	0
Initial Assessed Amount:	0
Liability $ Amount:	0
Project $ Amount:	0

SOUTH BAY INTERNATIONAL WTP (Continued) **S105255873**

Liability $ Paid:	0
Project $ Completed:	0
Total $ Paid/Completed Amount:	0
Region:	9
Facility Id:	257821
Agency Name:	IBWC-US & Mexico Section
Place Type:	Facility
Place Subtype:	Wastewater Treatment Facility
Facility Type:	Municipal/Domestic
Agency Type:	Federal Agency
# Of Agencies:	1
Place Latitude:	32.5561399
Place Longitude:	-117.06242
SIC Code 1:	4952
SIC Desc 1:	Sewerage Systems
SIC Code 2:	Not reported
SIC Desc 2:	Not reported
SIC Code 3:	Not reported
SIC Desc 3:	Not reported
NAICS Code 1:	Not reported
NAICS Desc 1:	Not reported
NAICS Code 2:	Not reported
NAICS Desc 2:	Not reported
NAICS Code 3:	Not reported
NAICS Desc 3:	Not reported
# Of Places:	1
Source Of Facility:	Reg Meas
Design Flow:	25
Threat To Water Quality:	1
Complexity:	A
Pretreatment:	N - POTW does not have EPA approved pretreatment prog.
Facility Waste Type:	Designated domestic sewage/industrial waste
Facility Waste Type 2:	Not reported
Facility Waste Type 3:	Not reported
Facility Waste Type 4:	Not reported
Program:	NPDES
# Of Programs:	1
WDID:	9 000000732
Reg Measure Id:	142852
Reg Measure Type:	NPDES Permits
Region:	9
Order #:	R9-1996-0050
Npdes# CA#:	CA0108928
Major-Minor:	Major
Npdes Type:	FED
Reclamation:	N - No
Dredge Fill Fee:	Not reported
301H:	N
Application Fee Amt Received:	Not reported
Status:	Active
Status Date:	05/23/2011
Effective Date:	11/14/1996
Expiration/Review Date:	11/13/2001
Termination Date:	Not reported
WDR Review - Amend:	Not reported
WDR Review - Revise/Renew:	Not reported

SOUTH BAY INTERNATIONAL WTP (Continued) **S105255873**

WDR Review - Rescind:	Not reported
WDR Review - No Action Required:	Not reported
WDR Review - Pending:	Not reported
WDR Review - Planned:	Not reported
Status Enrollee:	N
Individual/General:	I
Fee Code:	66 - NPDES Based on Flow
Direction/Voice:	Passive
Enforcement Id(EID):	315336
Region:	9
Order / Resolution Number:	UNKNOWN
Enforcement Action Type:	Staff Enforcement Letter
Effective Date:	11/22/2006
Adoption/Issuance Date:	Not reported
Achieve Date:	Not reported
Termination Date:	11/22/2006
ACL Issuance Date:	Not reported
EPL Issuance Date:	Not reported
Status:	Historical
Title:	SEL NPDES 96-50 IBWC South Bay IWTP Inspection Violations
Description:	Violations noted during compliance inspection conducted on 12/08/04.
Program:	NPDES
Latest Milestone Completion Date:	Not reported
# Of Programs1:	1
Total Assessment Amount:	0
Initial Assessed Amount:	0
Liability $ Amount:	0
Project $ Amount:	0
Liability $ Paid:	0
Project $ Completed:	0
Total $ Paid/Completed Amount:	0

Region:	9
Facility Id:	257821
Agency Name:	IBWC-US & Mexico Section
Place Type:	Facility
Place Subtype:	Wastewater Treatment Facility
Facility Type:	Municipal/Domestic
Agency Type:	Federal Agency
# Of Agencies:	1
Place Latitude:	32.5561399
Place Longitude:	-117.06242
SIC Code 1:	4952
SIC Desc 1:	Sewerage Systems
SIC Code 2:	Not reported
SIC Desc 2:	Not reported
SIC Code 3:	Not reported
SIC Desc 3:	Not reported
NAICS Code 1:	Not reported
NAICS Desc 1:	Not reported
NAICS Code 2:	Not reported
NAICS Desc 2:	Not reported
NAICS Code 3:	Not reported
NAICS Desc 3:	Not reported
# Of Places:	1
Source Of Facility:	Reg Meas
Design Flow:	25

SOUTH BAY INTERNATIONAL WTP (Continued) **S105255873**

Threat To Water Quality:	1
Complexity:	A
Pretreatment:	N - POTW does not have EPA approved pretreatment prog.
Facility Waste Type:	Designated domestic sewage/industrial waste
Facility Waste Type 2:	Not reported
Facility Waste Type 3:	Not reported
Facility Waste Type 4:	Not reported
Program:	NPDES
# Of Programs:	1
WDID:	9 000000732
Reg Measure Id:	142852
Reg Measure Type:	NPDES Permits
Region:	9
Order #:	R9-1996-0050
Npdes# CA#:	CA0108928
Major-Minor:	Major
Npdes Type:	FED
Reclamation:	N - No
Dredge Fill Fee:	Not reported
301H:	N
Application Fee Amt Received:	Not reported
Status:	Active
Status Date:	05/23/2011
Effective Date:	11/14/1996
Expiration/Review Date:	11/13/2001
Termination Date:	Not reported
WDR Review - Amend:	Not reported
WDR Review - Revise/Renew:	Not reported
WDR Review - Rescind:	Not reported
WDR Review - No Action Required:	Not reported
WDR Review - Pending:	Not reported
WDR Review - Planned:	Not reported
Status Enrollee:	N
Individual/General:	I
Fee Code:	66 - NPDES Based on Flow
Direction/Voice:	Passive
Enforcement Id(EID):	302860
Region:	9
Order / Resolution Number:	Not reported
Enforcement Action Type:	Staff Enforcement Letter
Effective Date:	05/17/2006
Adoption/Issuance Date:	Not reported
Achieve Date:	Not reported
Termination Date:	05/17/2006
ACL Issuance Date:	Not reported
EPL Issuance Date:	Not reported
Status:	Historical
Title:	SEL NPDES 96-50 IBWC South Bay IWTP Inspection Violations
Description:	Violations noted during compliance inspection conducted on 11/2/05.
Program:	NPDES
Latest Milestone Completion Date:	Not reported
# Of Programs1:	1
Total Assessment Amount:	0
Initial Assessed Amount:	0
Liability $ Amount:	0
Project $ Amount:	0
Liability $ Paid:	0

SOUTH BAY INTERNATIONAL WTP (Continued) **S105255873**

Project $ Completed:	0
Total $ Paid/Completed Amount:	0
Region:	9
Facility Id:	257821
Agency Name:	IBWC-US & Mexico Section
Place Type:	Facility
Place Subtype:	Wastewater Treatment Facility
Facility Type:	Municipal/Domestic
Agency Type:	Federal Agency
# Of Agencies:	1
Place Latitude:	32.5561399
Place Longitude:	-117.06242
SIC Code 1:	4952
SIC Desc 1:	Sewerage Systems
SIC Code 2:	Not reported
SIC Desc 2:	Not reported
SIC Code 3:	Not reported
SIC Desc 3:	Not reported
NAICS Code 1:	Not reported
NAICS Desc 1:	Not reported
NAICS Code 2:	Not reported
NAICS Desc 2:	Not reported
NAICS Code 3:	Not reported
NAICS Desc 3:	Not reported
# Of Places:	1
Source Of Facility:	Reg Meas
Design Flow:	25
Threat To Water Quality:	1
Complexity:	A
Pretreatment:	N - POTW does not have EPA approved pretreatment prog.
Facility Waste Type:	Designated domestic sewage/industrial waste
Facility Waste Type 2:	Not reported
Facility Waste Type 3:	Not reported
Facility Waste Type 4:	Not reported
Program:	NPDES
# Of Programs:	1
WDID:	9 000000732
Reg Measure Id:	142852
Reg Measure Type:	NPDES Permits
Region:	9
Order #:	R9-1996-0050
Npdes# CA#:	CA0108928
Major-Minor:	Major
Npdes Type:	FED
Reclamation:	N - No
Dredge Fill Fee:	Not reported
301H:	N
Application Fee Amt Received:	Not reported
Status:	Active
Status Date:	05/23/2011
Effective Date:	11/14/1996
Expiration/Review Date:	11/13/2001
Termination Date:	Not reported
WDR Review - Amend:	Not reported
WDR Review - Revise/Renew:	Not reported
WDR Review - Rescind:	Not reported

SOUTH BAY INTERNATIONAL WTP (Continued) **S105255873**

WDR Review - No Action Required:	Not reported
WDR Review - Pending:	Not reported
WDR Review - Planned:	Not reported
Status Enrollee:	N
Individual/General:	I
Fee Code:	66 - NPDES Based on Flow
Direction/Voice:	Passive
Enforcement Id(EID):	256044
Region:	9
Order / Resolution Number:	R9-1996-0052-A03
Enforcement Action Type:	Cease and Desist Order
Effective Date:	11/08/2000
Adoption/Issuance Date:	Not reported
Achieve Date:	Not reported
Termination Date:	Not reported
ACL Issuance Date:	Not reported
EPL Issuance Date:	Not reported
Status:	Active
Title:	Enforcement - 9 000000732
Description:	Provides for automatic civil penalties of $10,000 per day for violations of Order No. 96-50 for TSS, CBOD5, acute toxicity, chronic toxicity, ammonia, and failure to comply with secondary treatment standards.
Program:	NPDES
Latest Milestone Completion Date:	Not reported
# Of Programs1:	1
Total Assessment Amount:	0
Initial Assessed Amount:	0
Liability $ Amount:	0
Project $ Amount:	0
Liability $ Paid:	0
Project $ Completed:	0
Total $ Paid/Completed Amount:	0

Region:	9
Facility Id:	257821
Agency Name:	IBWC-US & Mexico Section
Place Type:	Facility
Place Subtype:	Wastewater Treatment Facility
Facility Type:	Municipal/Domestic
Agency Type:	Federal Agency
# Of Agencies:	1
Place Latitude:	32.5561399
Place Longitude:	-117.06242
SIC Code 1:	4952
SIC Desc 1:	Sewerage Systems
SIC Code 2:	Not reported
SIC Desc 2:	Not reported
SIC Code 3:	Not reported
SIC Desc 3:	Not reported
NAICS Code 1:	Not reported
NAICS Desc 1:	Not reported
NAICS Code 2:	Not reported
NAICS Desc 2:	Not reported
NAICS Code 3:	Not reported
NAICS Desc 3:	Not reported
# Of Places:	1

SOUTH BAY INTERNATIONAL WTP (Continued) **S105255873**

Source Of Facility:	Reg Meas
Design Flow:	25
Threat To Water Quality:	1
Complexity:	A
Pretreatment:	N - POTW does not have EPA approved pretreatment prog.
Facility Waste Type:	Designated domestic sewage/industrial waste
Facility Waste Type 2:	Not reported
Facility Waste Type 3:	Not reported
Facility Waste Type 4:	Not reported
Program:	NPDES
# Of Programs:	1
WDID:	9 000000732
Reg Measure Id:	142852
Reg Measure Type:	NPDES Permits
Region:	9
Order #:	R9-1996-0050
Npdes# CA#:	CA0108928
Major-Minor:	Major
Npdes Type:	FED
Reclamation:	N - No
Dredge Fill Fee:	Not reported
301H:	N
Application Fee Amt Received:	Not reported
Status:	Active
Status Date:	05/23/2011
Effective Date:	11/14/1996
Expiration/Review Date:	11/13/2001
Termination Date:	Not reported
WDR Review - Amend:	Not reported
WDR Review - Revise/Renew:	Not reported
WDR Review - Rescind:	Not reported
WDR Review - No Action Required:	Not reported
WDR Review - Pending:	Not reported
WDR Review - Planned:	Not reported
Status Enrollee:	N
Individual/General:	I
Fee Code:	66 - NPDES Based on Flow
Direction/Voice:	Passive
Enforcement Id(EID):	235449
Region:	9
Order / Resolution Number:	UNKNOWN
Enforcement Action Type:	Staff Enforcement Letter
Effective Date:	01/31/2001
Adoption/Issuance Date:	Not reported
Achieve Date:	Not reported
Termination Date:	01/31/2001
ACL Issuance Date:	Not reported
EPL Issuance Date:	Not reported
Status:	Historical
Title:	Enforcement - 9 000000732
Description:	SEL outlining violations reported for October and November 2000; requested corrective actions
Program:	NPDES
Latest Milestone Completion Date:	Not reported
# Of Programs1:	1
Total Assessment Amount:	0
Initial Assessed Amount:	0

SOUTH BAY INTERNATIONAL WTP (Continued) **S105255873**

Liability $ Amount:	0
Project $ Amount:	0
Liability $ Paid:	0
Project $ Completed:	0
Total $ Paid/Completed Amount:	0

---

51 **INTERNATIONAL BOUNDARY & WATER COMM** **MLTS** **1006334012**
2225 DAIRY MART ROAD **N/A**
SAN DIEGO, CA 92173

MLTS:

License Number:	04-29073-01
First License Date:	7/14/1994
License Date:	7/9/2002
Lic. Expiration Date:	7/31/2004
Contact Name:	CHARLES FISCHER
Contact Phone:	619-428-7401
Institution Code:	29073
Department/Bldg:	UNITED STATES SECTION::
States Allowing Use:	Not reported
Store Material Use:	No
Redistribution Use:	No
Incinerate Use:	No
Burial Use:	No
Last Inspection Date:	10/1/1999
Next Inspection Date:	10/1/2004
Licensee Contact:	Not reported
Inspector Name:	CHARLES FISCHER

---

51 **SOUTH BAY IWTP** **Cortese** **S103439205**
2225 DAIRY MART **HIST CORTESE** **N/A**
SAN DIEGO, CA 92173

CORTESE:

Region:	CORTESE
Envirostor Id:	Not reported
Site/Facility Type:	Not reported
Cleanup Status:	Not reported
Status Date:	Not reported
Site Code:	Not reported
Latitude:	Not reported
Longitude:	Not reported
Owner:	IBWC-US & MEXICO SECTION
Enf Type:	CDO
Swat R:	Not reported
Flag:	CORTESE
Order No:	96-052
Waste Discharge System No:	Not reported
Effective Date:	11/14/1996
Region 2:	9
WID Id:	9 000000732
Solid Waste Id No:	Not reported
Waste Management Uit Name:	Not reported

Region:	CORTESE
Envirostor Id:	Not reported

SOUTH BAY IWTP (Continued) **S103439205**

Site/Facility Type:	Not reported
Cleanup Status:	Not reported
Status Date:	Not reported
Site Code:	Not reported
Latitude:	Not reported
Longitude:	Not reported
Owner:	IBWC-US & MEXICO SECTION
Enf Type:	CDO
Swat R:	Not reported
Flag:	CORTESE
Order No:	96-052A1
Waste Discharge System No:	Not reported
Effective Date:	05/13/1998
Region 2:	9
WID Id:	9 000000732
Solid Waste Id No:	Not reported
Waste Management Uit Name:	Not reported

Region:	CORTESE
Envirostor Id:	Not reported
Site/Facility Type:	Not reported
Cleanup Status:	Not reported
Status Date:	Not reported
Site Code:	Not reported
Latitude:	Not reported
Longitude:	Not reported
Owner:	IBWC-US & MEXICO SECTION
Enf Type:	CDO
Swat R:	Not reported
Flag:	CORTESE
Order No:	96-052A2
Waste Discharge System No:	Not reported
Effective Date:	10/14/1998
Region 2:	9
WID Id:	9 000000732
Solid Waste Id No:	Not reported
Waste Management Uit Name:	Not reported

Region:	CORTESE
Envirostor Id:	Not reported
Site/Facility Type:	Not reported
Cleanup Status:	Not reported
Status Date:	Not reported
Site Code:	Not reported
Latitude:	Not reported
Longitude:	Not reported
Owner:	IBWC-US & MEXICO SECTION
Enf Type:	CDO
Swat R:	Not reported
Flag:	CORTESE
Order No:	R9-1996-0052-A0
Waste Discharge System No:	Not reported
Effective Date:	11/08/2000
Region 2:	9
WID Id:	9 000000732
Solid Waste Id No:	Not reported
Waste Management Uit Name:	Not reported

SOUTH BAY IWTP (Continued) **S103439205**

CORTESE:

Region:	CORTESE
Facility County Code:	37
Reg By:	WBC&D
Reg Id:	9 000000732

---

51 **SOUTH BAY WRP** **FINDS** **1012268621**
2225 DAIRY MART RD **N/A**
SAN DIEGO, CA 92173

FINDS:

Registry ID: 110039797609

Environmental Interest/Information System
Not reported

---

51 **US BORDER PATROL** **HAZNET** **S103642938**
2220 DAIRY MART RD **N/A**
SAN DIEGO, CA 92173

HAZNET:

Year:	2001
Gepaid:	CAL000139682
Contact:	WILLIAM DANA/SAFETY MANAGER
Telephone:	6196627251
Mailing Name:	Not reported
Mailing Address:	2411 BOSWELL RD.
Mailing City,St,Zip:	CHULA VISTA, CA 919140000
Gen County:	San Diego
TSD EPA ID:	Not reported
TSD County:	Los Angeles
Waste Category:	Unspecified aqueous solution
Disposal Method:	R01
Tons:	1.79
Facility County:	Not reported

Year:	2001
Gepaid:	CAL000139682
Contact:	WILLIAM DANA/SAFETY MANAGER
Telephone:	6196627251
Mailing Name:	Not reported
Mailing Address:	2411 BOSWELL RD.
Mailing City,St,Zip:	CHULA VISTA, CA 919140000
Gen County:	San Diego
TSD EPA ID:	Not reported
TSD County:	Los Angeles
Waste Category:	Unspecified organic liquid mixture
Disposal Method:	R01
Tons:	0.75
Facility County:	Not reported

Year:	2000
Gepaid:	CAL000139682
Contact:	US BORDER PATROL

US BORDER PATROL (Continued) **S103642938**

Telephone:	6192164049
Mailing Name:	Not reported
Mailing Address:	2411 BOSWELL RD.
Mailing City,St,Zip:	CHULA VISTA, CA 919140000
Gen County:	San Diego
TSD EPA ID:	CAT080033681
TSD County:	Los Angeles
Waste Category:	Unspecified organic liquid mixture
Disposal Method:	D80
Tons:	.0425
Facility County:	San Diego

Year:	2000
Gepaid:	CAL000139682
Contact:	US BORDER PATROL
Telephone:	6192164049
Mailing Name:	Not reported
Mailing Address:	2411 BOSWELL RD.
Mailing City,St,Zip:	CHULA VISTA, CA 919140000
Gen County:	San Diego
TSD EPA ID:	CAT000613893
TSD County:	Los Angeles
Waste Category:	Aqueous solution with total organic residues less than 10 percent
Disposal Method:	H01
Tons:	.3586
Facility County:	San Diego

Year:	2000
Gepaid:	CAL000139682
Contact:	US BORDER PATROL
Telephone:	6192164049
Mailing Name:	Not reported
Mailing Address:	2411 BOSWELL RD.
Mailing City,St,Zip:	CHULA VISTA, CA 919140000
Gen County:	San Diego
TSD EPA ID:	CAD008252405
TSD County:	Los Angeles
Waste Category:	Off-specification, aged or surplus organics
Disposal Method:	R01
Tons:	.3010
Facility County:	San Diego

Click this hyperlink while viewing on your computer to access
7 additional CA_HAZNET: record(s) in the EDR Site Report.

---

51 **US BORDER PATROL-MAINT. YARD** **San Diego Co. HMMD** **S104756633**
2150 DAIRY MART RD **N/A**
SAN DIEGO, CA 92173

San Diego Co. HMMD:

Facility ID:	138153
Inactive Indicator:	Active
Business Code:	6HK70
SIC:	Not reported
Permit Expiration:	Not reported
Owner:	US BORDER PTRL DEPT OF JUSTICE
2nd Name:	WILLIAM DANA, SAFETY MGR
Mailing Address:	2411 BOSWELL RD

US BORDER PATROL-MAINT. YARD (Continued) **S104756633**

Mailing City,St,Zip:	CHULA VISTA, CA 92173
Map Code/Business Plan on File:	Not reported
Corporate Code:	Not reported
Fire Dept District:	San Diego
Census Tract Number:	100.0
EPA ID:	CAL000139682
Gas Station:	Not reported
Inspection Date:	01/13/04
Reinspection Date:	Not reported
Inspector Name:	RLOPEZ
Violation Notice Issued:	Not reported
Facility Contact:	BILL DANA
Delinquent Flag:	Not Delinquent
Last Update:	08/30/10
Last Delinquent Letter:	Not reported
Delinquent Comment:	Not reported
Last Letter Type:	Not reported
Property Owner:	COUNTY OF SAN DIEGO
Property Address:	Not reported
Property City,St,Zip:	00000
Tank Owner:	Not reported
Tank Address:	Not reported
Tank City,St,Zip:	Not reported
Business Plan Acceptance Date:	Not reported
Reinspection Date Y2K Compatible:	Not reported
Facility Phone:	619-662-7218

HMMD DISCLOSURE INVENTORY:

Item Number:	Not reported
Chemical Name:	Not reported
Case Number:	Not reported
Quantity Stored At One Time:	Not reported
Quantity Stored at One Time:	Not reported
Annual Quantity String:	Not reported
Annual Quantity String:	Not reported
Measurement Units:	Not reported
Carcinogen:	No
1st Hazard Category:	Not reported
2nd Hazard Category:	Not reported

HMMD UNDERGROUND TANKS:

Tank Number:	Not reported
Tank ID Number:	Not reported
Waste or Product:	Not reported
Tank Contents:	Not reported

HMMD VIOLATIONS:

Inspection Date:	12/18/00
Waste Code:	Not reported
Occurrences:	Not reported
Item Number:	6250
Inspection Date:	02/11/02
Waste Code:	Not reported
Occurrences:	Not reported
Item Number:	9868

US BORDER PATROL-MAINT. YARD (Continued) **S104756633**

Inspection Date: 02/11/02
Waste Code: Not reported
Occurrences: Not reported
Item Number: 9869

Inspection Date: 02/11/02
Waste Code: Not reported
Occurrences: Not reported
Item Number: 9867

Inspection Date: 08/20/98
Waste Code: Not reported
Occurrences: Not reported
Item Number: 2835

Inspection Date: 08/20/98
Waste Code: Not reported
Occurrences: Not reported
Item Number: 2836

Inspection Date: 08/20/98
Waste Code: Not reported
Occurrences: Not reported
Item Number: 2837

Inspection Date: 08/20/98
Waste Code: Not reported
Occurrences: Not reported
Item Number: 2838

Inspection Date: 01/13/04
Waste Code: Not reported
Occurrences: Not reported
Item Number: 3310

HMMD WASTE STREAMS:
Inspection Date: Not reported
Waste Item #: Not reported
Waste Code: Not reported
Waste Name: Not reported
Qnty at Inspection: Not reported
Quantity String: Not reported
Annual Qty: Not reported
Annual Qty String: Not reported
Measurement Unit: Not reported
Treatment Method: Not reported
Storage Method: Not reported
Haz Waste Hauler: Not reported
Waste Desc: Not reported
Carcinogen: No

52 MAGIC FLOW CLEANERS — **San Diego Co. HMMD** — **S109279505**
416 W SAN YSIDRO BL — **N/A**
SAN YSIDRO, CA 92173

San Diego Co. HMMD:

Facility ID:	108914
Inactive Indicator:	Active
Business Code:	6HK53
SIC:	Not reported
Permit Expiration:	Not reported
Owner:	ALL SERVICE ENT INC
2nd Name:	A O HENSCHEL
Mailing Address:	1031 W ROOSEVELT AVE
Mailing City,St,Zip:	NATIONAL CITY, CA 91950
Map Code/Business Plan on File:	Not reported
Corporate Code:	Not reported
Fire Dept District:	Not reported
Census Tract Number:	100.1
EPA ID:	CAD981963283
Gas Station:	Not reported
Inspection Date:	07/05/94
Reinspection Date:	Not reported
Inspector Name:	LEGACY
Violation Notice Issued:	Not reported
Facility Contact:	ART HENSCHEL
Delinquent Flag:	Not Delinquent
Last Update:	08/30/10
Last Delinquent Letter:	Not reported
Delinquent Comment:	Not reported
Last Letter Type:	Not reported
Property Owner:	BORDER PROPERTIES LTD
Property Address:	1120 SILVERADO ST #6
Property City,St,Zip:	LA JOLLA, CA 92037
Tank Owner:	Not reported
Tank Address:	Not reported
Tank City,St,Zip:	Not reported
Business Plan Acceptance Date:	Not reported
Reinspection Date Y2K Compatible:	Not reported
Facility Phone:	619-477-3599

HMMD DISCLOSURE INVENTORY:

Item Number:	Not reported
Chemical Name:	Not reported
Case Number:	Not reported
Quantity Stored At One Time:	Not reported
Quantity Stored at One Time:	Not reported
Annual Quantity String:	Not reported
Annual Quantity String:	Not reported
Measurement Units:	Not reported
Carcinogen:	No
1st Hazard Category:	Not reported
2nd Hazard Category:	Not reported

HMMD UNDERGROUND TANKS:

Tank Number:	Not reported
Tank ID Number:	Not reported
Waste or Product:	Not reported
Tank Contents:	Not reported

MAGIC FLOW CLEANERS (Continued) **S109279505**

HMMD VIOLATIONS:

Inspection Date:	Not reported
Waste Code:	Not reported
Occurrences:	Not reported
Item Number:	Not reported

HMMD WASTE STREAMS:

Inspection Date:	Not reported
Waste Item #:	Not reported
Waste Code:	Not reported
Waste Name:	Not reported
Qnty at Inspection:	Not reported
Quantity String:	Not reported
Annual Qty:	Not reported
Annual Qty String:	Not reported
Measurement Unit:	Not reported
Treatment Method:	Not reported
Storage Method:	Not reported
Haz Waste Hauler:	Not reported
Waste Desc:	Not reported
Carcinogen:	No

---

52 **MAGIC FLOW CLEANERS NO 4** **RCRA-SQG** **1000246428**
416 W SAN YSIDRO BLVD **FINDS** **CAD980891329**
SAN DIEGO, CA 92173

RCRA-SQG:

Date form received by agency:	04/28/1994
Facility name:	MAGIC FLOW CLEANERS NO 4
Facility address:	416 W SAN YSIDRO BLVD SAN DIEGO, CA 92173
EPA ID:	CAD980891329
Contact:	JORGE RIVAS
Contact address:	1031 ROOSEVELT AVE NATIONAL CITY, CA 919503248
Contact country:	US
Contact telephone:	(619) 662-9926
Contact email:	Not reported
EPA Region:	09
Classification:	Small Small Quantity Generator
Description:	Handler: generates more than 100 and less than 1000 kg of hazardous waste during any calendar month and accumulates less than 6000 kg of hazardous waste at any time; or generates 100 kg or less of hazardous waste during any calendar month, and accumulates more than 1000 kg of hazardous waste at any time

Owner/Operator Summary:

Owner/operator name:	NOT REQUIRED
Owner/operator address:	NOT REQUIRED NOT REQUIRED, ME 99999
Owner/operator country:	Not reported
Owner/operator telephone:	(415) 555-1212
Legal status:	Private
Owner/Operator Type:	Operator
Owner/Op start date:	Not reported

MAGIC FLOW CLEANERS NO 4 (Continued) **1000246428**

Owner/Op end date: Not reported

Owner/operator name: ALL SERVICE ENTERPRISES INC
Owner/operator address: 1031 ROOSEVELT AVE
NATIONAL CITY, CA 91950
Owner/operator country: Not reported
Owner/operator telephone: (619) 477-3599
Legal status: Private
Owner/Operator Type: Owner
Owner/Op start date: Not reported
Owner/Op end date: Not reported

Handler Activities Summary:
U.S. importer of hazardous waste: No
Mixed waste (haz. and radioactive): No
Recycler of hazardous waste: No
Transporter of hazardous waste: No
Treater, storer or disposer of HW: No
Underground injection activity: No
On-site burner exemption: No
Furnace exemption: No
Used oil fuel burner: No
Used oil processor: No
User oil refiner: No
Used oil fuel marketer to burner: No
Used oil Specification marketer: No
Used oil transfer facility: No
Used oil transporter: No

Violation Status: No violations found

FINDS:

Registry ID: 110008265135

Environmental Interest/Information System
RCRAInfo is a national information system that supports the Resource Conservation and Recovery Act (RCRA) program through the tracking of events and activities related to facilities that generate, transport, and treat, store, or dispose of hazardous waste. RCRAInfo allows RCRA program staff to track the notification, permit, compliance, and corrective action activities required under RCRA.

---

52 **UNION BANK FORMERLY WELLS FARGO BANK** **HAZNET** **S104569116**
424 WEST SAN YSIDRO BLVD **N/A**
SAN YSIDRO, CA 92173

HAZNET:
Year: 1999
Gepaid: CAC001492328
Contact: UNION BANK
Telephone: 6195212665
Mailing Name: Not reported
Mailing Address: 424 WEST SAN YSIDRO BLVD
Mailing City,St,Zip: SAN YSIDRO, CA 921730000
Gen County: San Diego
TSD EPA ID: CAD009007626

UNION BANK FORMERLY WELLS FARGO BANK (Continued) **S104569116**

TSD County:	Los Angeles
Waste Category:	Asbestos containing waste
Disposal Method:	D80
Tons:	3.3712
Facility County:	San Diego

---

52 **EL PEDREGAL APARTMENTS** **NPDES** **S109442661**
104 AVERIL RD **N/A**
SAN YSIDRO, CA 0

NPDES:

Npdes Number:	CAS000002
Facility Status:	Terminated
Agency Id:	Not reported
Region:	9
Regulatory Measure Id:	351483
Order No:	2009-0009-DWQ
Regulatory Measure Type:	Enrollee
Place Id:	Not reported
WDID:	9 37C353227
Program Type:	Construction
Adoption Date Of Regulatory Measure:	Not reported
Effective Date Of Regulatory Measure:	08/29/2008
Expiration Date Of Regulatory Measure:	Not reported
Termination Date Of Regulatory Measure:	06/15/2010
Discharge Name:	SYEP Associates a CA LP
Discharge Address:	2010 Main St Ste 1250
Discharge City:	Irvine
Discharge State:	California
Discharge Zip:	92614

---

52 **CHMIRS** **S105672563**
125 AVERIL RD. **N/A**
SAN DIEGO, CA

CHMIRS:

OES Incident Number:	01-4751
OES notification:	8/20/200105:31:24 PM
OES Date:	Not reported
OES Time:	Not reported
Incident Date:	Not reported
Date Completed:	**Not reported**
Property Use:	Not reported
Agency Id Number:	Not reported
Agency Incident Number:	Not reported
Time Notified:	Not reported
Time Completed:	Not reported
Surrounding Area:	Not reported
Estimated Temperature:	Not reported
Property Management:	Not reported
Special Studies 1:	Not reported
Special Studies 2:	Not reported
Special Studies 3:	Not reported
Special Studies 4:	Not reported
Special Studies 5:	Not reported
Special Studies 6:	Not reported

(Continued) **S105672563**

More Than Two Substances Involved?:	Not reported
Resp Agncy Personel # Of Decontaminated:	Not reported
Responding Agency Personel # Of Injuries:	Not reported
Responding Agency Personel # Of Fatalities:	Not reported
Others Number Of Decontaminated:	Not reported
Others Number Of Injuries:	Not reported
Others Number Of Fatalities:	Not reported
Vehicle Make/year:	Not reported
Vehicle License Number:	Not reported
Vehicle State:	Not reported
Vehicle Id Number:	Not reported
CA/DOT/PUC/ICC Number:	Not reported
Company Name:	Not reported
Reporting Officer Name/ID:	Not reported
Report Date:	Not reported
Comments:	Not reported
Facility Telephone:	Not reported
Waterway Involved:	No
Waterway:	Not reported
Spill Site:	Not reported
Cleanup By:	Reporting Party
Containment:	Not reported
What Happened:	Not reported
Type:	Not reported
Measure:	Not reported
Other:	Not reported
Date/Time:	Not reported
Year:	2001
Agency:	City of San Diego Waste Water
Incident Date:	8/20/200112:00:00 AM
Admin Agency:	San Diego County Health Services Dept.
Amount:	Not reported
Contained:	Yes
Site Type:	Residence
E Date:	Not reported
Substance:	Sewage
Quantity Released:	Not reported
BBLS:	0
Cups:	0
CUFT:	0
Gallons:	40
Grams:	0
Pounds:	0
Liters:	0
Ounces:	0
Pints:	0
Quarts:	0
Sheen:	0
Tons:	0
Unknown:	0.000000
Evacuations:	0
Number of Injuries:	0
Number of Fatalities:	0
Description:	Backup in private sewer line. The spill was vacuumed up.

52 **LA POSADA APARTMENTS** **FTTS** **1005622683**
135 AVERIL RD **HIST FTTS** **N/A**
SAN YSIDRO, CA 92173 **FINDS**

FTTS INSP:

Inspection Number:	1999032419721 1
Region:	09
Inspection Date:	03/24/99
Inspector:	RTROTTER
Violation occurred:	No
Investigation Type:	Asbestos, NESHAPS
Investigation Reason:	For Cause, Violation
Legislation Code:	TSCA
Facility Function:	Commercial Facility

HIST FTTS INSP:

Inspection Number:	1999032419721 1
Region:	09
Inspection Date:	Not reported
Inspector:	RTROTTER
Violation occurred:	No
Investigation Type:	Asbestos, NESHAPS
Investigation Reason:	For Cause, Violation
Legislation Code:	TSCA
Facility Function:	Commercial Facility

FINDS:

Registry ID: 110011643579

Environmental Interest/Information System
NCDB (National Compliance Data Base) supports implementation of the Federal Insecticide, Fungicide, and Rodenticide Act (FIFRA) and the Toxic Substances Control Act (TSCA). The system tracks inspections in regions and states with cooperative agreements, enforcement actions, and settlements.

---

53 **CHMIRS** **S107449339**
240 PEPPER DR. **N/A**
SAN DIEGO, CA

CHMIRS:

OES Incident Number:	04-1317
OES notification:	3/8/200410:47:23 PM
OES Date:	Not reported
OES Time:	Not reported
Incident Date:	Not reported
Date Completed:	**Not reported**
Property Use:	Not reported
Agency Id Number:	Not reported
Agency Incident Number:	Not reported
Time Notified:	Not reported
Time Completed:	Not reported
Surrounding Area:	Not reported
Estimated Temperature:	Not reported
Property Management:	Not reported

(Continued) **S107449339**

Special Studies 1:	Not reported
Special Studies 2:	Not reported
Special Studies 3:	Not reported
Special Studies 4:	Not reported
Special Studies 5:	Not reported
Special Studies 6:	Not reported
More Than Two Substances Involved?:	Not reported
Resp Agncy Personel # Of Decontaminated:	Not reported
Responding Agency Personel # Of Injuries:	Not reported
Responding Agency Personel # Of Fatalities:	Not reported
Others Number Of Decontaminated:	Not reported
Others Number Of Injuries:	Not reported
Others Number Of Fatalities:	Not reported
Vehicle Make/year:	Not reported
Vehicle License Number:	Not reported
Vehicle State:	Not reported
Vehicle Id Number:	Not reported
CA/DOT/PUC/ICC Number:	Not reported
Company Name:	Not reported
Reporting Officer Name/ID:	Not reported
Report Date:	Not reported
Comments:	Not reported
Facility Telephone:	Not reported
Waterway Involved:	Not reported
Waterway:	Not reported
Spill Site:	Not reported
Cleanup By:	Reporting Party
Containment:	Not reported
What Happened:	Not reported
Type:	Not reported
Measure:	Not reported
Other:	Not reported
Date/Time:	Not reported
Year:	2004
Agency:	City of San Diego
Incident Date:	3/8/200412:00:00 AM
Admin Agency:	San Diego County Health Services Dept.
Amount:	Not reported
Contained:	Yes
Site Type:	Other
E Date:	Not reported
Substance:	Sewage
Quantity Released:	Not reported
BBLS:	0
Cups:	0
CUFT:	0
Gallons:	40
Grams:	0
Pounds:	0
Liters:	0
Ounces:	0
Pints:	0
Quarts:	0
Sheen:	0
Tons:	0
Unknown:	0
Evacuations:	0

(Continued) **S107449339**

Number of Injuries: 0
Number of Fatalities: 0
Description: A sewer main was blocked by roots and caused an overflow at manhole.

---

53 **CHMIRS** **S105672127**
246 PEPPER DR **N/A**
SAN DIEGO, CA

CHMIRS:
OES Incident Number: 02-1194
OES notification: 3/3/200212:44:01 PM
OES Date: Not reported
OES Time: Not reported
Incident Date: Not reported
Date Completed: Not reported
Property Use: Not reported
Agency Id Number: Not reported
Agency Incident Number: Not reported
Time Notified: Not reported
Time Completed: Not reported
Surrounding Area: Not reported
Estimated Temperature: Not reported
Property Management: Not reported
Special Studies 1: Not reported
Special Studies 2: Not reported
Special Studies 3: Not reported
Special Studies 4: Not reported
Special Studies 5: Not reported
Special Studies 6: Not reported
More Than Two Substances Involved?: Not reported
Resp Agncy Personel # Of Decontaminated: Not reported
Responding Agency Personel # Of Injuries: Not reported
Responding Agency Personel # Of Fatalities: Not reported
Others Number Of Decontaminated: Not reported
Others Number Of Injuries: Not reported
Others Number Of Fatalities: Not reported
Vehicle Make/year: Not reported
Vehicle License Number: Not reported
Vehicle State: Not reported
Vehicle Id Number: Not reported
CA/DOT/PUC/ICC Number: Not reported
Company Name: Not reported
Reporting Officer Name/ID: Not reported
Report Date: Not reported
Comments: Not reported
Facility Telephone: Not reported
Waterway Involved: No
Waterway: Not reported
Spill Site: Not reported
Cleanup By: Reporting Party
Containment: Not reported
What Happened: Not reported
Type: Not reported
Measure: Not reported
Other: Not reported
Date/Time: Not reported
Year: 2002
Agency: City of San Diego Waste Water

(Continued) **S105672127**

Incident Date:	3/2/200212:00:00 AM
Admin Agency:	San Diego County Health Services Dept.
Amount:	Not reported
Contained:	Yes
Site Type:	Residence
E Date:	Not reported
Substance:	Sewage
Quantity Released:	Not reported
BBLS:	0
Cups:	0
CUFT:	0
Gallons:	48
Grams:	0
Pounds:	0
Liters:	0
Ounces:	0
Pints:	0
Quarts:	0
Sheen:	0
Tons:	0
Unknown:	0
Evacuations:	0
Number of Injuries:	0
Number of Fatalities:	0
Description:	Private Lateral overflowed

OES Incident Number:	01-5138
OES notification:	9/9/200106:42:56 PM
OES Date:	Not reported
OES Time:	Not reported
Incident Date:	Not reported
Date Completed:	**Not reported**
Property Use:	Not reported
Agency Id Number:	Not reported
Agency Incident Number:	Not reported
Time Notified:	Not reported
Time Completed:	Not reported
Surrounding Area:	Not reported
Estimated Temperature:	Not reported
Property Management:	Not reported
Special Studies 1:	Not reported
Special Studies 2:	Not reported
Special Studies 3:	Not reported
Special Studies 4:	Not reported
Special Studies 5:	Not reported
Special Studies 6:	Not reported
More Than Two Substances Involved?:	Not reported
Resp Agncy Personel # Of Decontaminated:	Not reported
Responding Agency Personel # Of Injuries:	Not reported
Responding Agency Personel # Of Fatalities:	Not reported
Others Number Of Decontaminated:	Not reported
Others Number Of Injuries:	Not reported
Others Number Of Fatalities:	Not reported
Vehicle Make/year:	Not reported
Vehicle License Number:	Not reported
Vehicle State:	Not reported
Vehicle Id Number:	Not reported

(Continued) **S105672127**

CA/DOT/PUC/ICC Number:	Not reported
Company Name:	Not reported
Reporting Officer Name/ID:	Not reported
Report Date:	Not reported
Comments:	Not reported
Facility Telephone:	Not reported
Waterway Involved:	No
Waterway:	Not reported
Spill Site:	Not reported
Cleanup By:	Reporting Party
Containment:	Not reported
What Happened:	Not reported
Type:	Not reported
Measure:	Not reported
Other:	Not reported
Date/Time:	Not reported
Year:	2001
Agency:	City of San Diego
Incident Date:	9/9/200112:00:00 AM
Admin Agency:	San Diego County Health Services Dept.
Amount:	Not reported
Contained:	Yes
Site Type:	Residence
E Date:	Not reported
Substance:	Sewage
Quantity Released:	Not reported
BBLS:	0
Cups:	0
CUFT:	0
Gallons:	300
Grams:	0
Pounds:	0
Liters:	0
Ounces:	0
Pints:	0
Quarts:	0
Sheen:	0
Tons:	0
Unknown:	0.000000
Evacuations:	0
Number of Injuries:	0
Number of Fatalities:	0
Description:	A blockage in sewer line at residence caused the overflow. 250 gallons of the spill was recovered.

---

54 **CHMIRS** **S109037554**
N/A

2344 SMYTHE AVE
SAN DIEGO, CA

CHMIRS:

OES Incident Number:	06-5041
OES notification:	8/23/2006 01:28:31 PM
OES Date:	Not reported
OES Time:	Not reported
Incident Date:	Not reported
Date Completed:	**Not reported**
Property Use:	Not reported
Agency Id Number:	Not reported

(Continued) **S109037554**

Agency Incident Number:	Not reported
Time Notified:	Not reported
Time Completed:	Not reported
Surrounding Area:	Not reported
Estimated Temperature:	Not reported
Property Management:	Not reported
Special Studies 1:	Not reported
Special Studies 2:	Not reported
Special Studies 3:	Not reported
Special Studies 4:	Not reported
Special Studies 5:	Not reported
Special Studies 6:	Not reported
More Than Two Substances Involved?:	Not reported
Resp Agncy Personel # Of Decontaminated:	Not reported
Responding Agency Personel # Of Injuries:	Not reported
Responding Agency Personel # Of Fatalities:	Not reported
Others Number Of Decontaminated:	Not reported
Others Number Of Injuries:	Not reported
Others Number Of Fatalities:	Not reported
Vehicle Make/year:	Not reported
Vehicle License Number:	Not reported
Vehicle State:	Not reported
Vehicle Id Number:	Not reported
CA/DOT/PUC/ICC Number:	Not reported
Company Name:	Not reported
Reporting Officer Name/ID:	Not reported
Report Date:	Not reported
Comments:	Not reported
Facility Telephone:	Not reported
Waterway Involved:	Not reported
Waterway:	Not reported
Spill Site:	Not reported
Cleanup By:	Reporting Party
Containment:	Not reported
What Happened:	Not reported
Type:	Not reported
Measure:	Not reported
Other:	Not reported
Date/Time:	Not reported
Year:	2006
Agency:	City of San Diego Metropolitan Waste Water Dist
Incident Date:	8/23/2006 12:00:00 AM
Admin Agency:	San Diego County Health Services Dept.
Amount:	Not reported
Contained:	Yes
Site Type:	Residence
E Date:	Not reported
Substance:	Sewage
Quantity Released:	Not reported
BBLS:	0
Cups:	0
CUFT:	0
Gallons:	180
Grams:	0
Pounds:	0
Liters:	0
Ounces:	0

(Continued) **S109037554**

Pints:	0
Quarts:	0
Sheen:	0
Tons:	0
Unknown:	0
Evacuations:	0
Number of Injuries:	0
Number of Fatalities:	0
Description:	Due to a sump pump failure at a private condominium complex a release occured. 150 gallons was recovered at the scene and the remainder was recovered in the street. The release did not reach a waterway.

---

55 **WASHINGTON MUTUAL** **HAZNET** **S104566205**
340 W SAN YSIDRO BLVD **N/A**
SAN YSIDRO, CA 92173

HAZNET:

Year:	1999
Gepaid:	CAC001317744
Contact:	WASHINGTON MUTUAL
Telephone:	9498334667
Mailing Name:	Not reported
Mailing Address:	1787 VON KARMAN 3RD FL
Mailing City,St,Zip:	IRVINE, CA 926140000
Gen County:	San Diego
TSD EPA ID:	CAD009007626
TSD County:	Los Angeles
Waste Category:	Asbestos containing waste
Disposal Method:	D80
Tons:	2.5284
Facility County:	San Diego

---

55 **POLO'S PAINT SUPPLY** **San Diego Co. HMMD** **S106062419**
342 W SAN YSIDRO BLVD **N/A**
SAN YSIDRO, CA 92173

San Diego Co. HMMD:

Facility ID:	126196
Inactive Indicator:	Active
Business Code:	6HK70
SIC:	Not reported
Permit Expiration:	Not reported
Owner:	EFREN ROMAN
2nd Name:	Not reported
Mailing Address:	342 W SAN YSIDRO BL
Mailing City,St,Zip:	SAN YSIDRO, CA 92173
Map Code/Business Plan on File:	Not reported
Corporate Code:	Not reported
Fire Dept District:	San Diego
Census Tract Number:	100.1
EPA ID:	CAL000098948
Gas Station:	Not reported
Inspection Date:	01/24/00
Reinspection Date:	Not reported
Inspector Name:	LEGACY
Violation Notice Issued:	Not reported

POLO'S PAINT SUPPLY (Continued) **S106062419**

Facility Contact:	EFREN ROMAN JR
Delinquent Flag:	Not Delinquent
Last Update:	08/30/10
Last Delinquent Letter:	Not reported
Delinquent Comment:	Not reported
Last Letter Type:	Not reported
Property Owner:	BORDER PROPERTIES LTD
Property Address:	1120 SILVERADO ST #6
Property City,St,Zip:	LA JOLLA, CA 92037
Tank Owner:	Not reported
Tank Address:	Not reported
Tank City,St,Zip:	Not reported
Business Plan Acceptance Date:	Not reported
Reinspection Date Y2K Compatible:	Not reported
Facility Phone:	619-428-1150

HMMD DISCLOSURE INVENTORY:

Item Number:	Not reported
Chemical Name:	Not reported
Case Number:	Not reported
Quantity Stored At One Time:	Not reported
Quantity Stored at One Time:	Not reported
Annual Quantity String:	Not reported
Annual Quantity String:	Not reported
Measurement Units:	Not reported
Carcinogen:	No
1st Hazard Category:	Not reported
2nd Hazard Category:	Not reported

HMMD UNDERGROUND TANKS:

Tank Number:	Not reported
Tank ID Number:	Not reported
Waste or Product:	Not reported
Tank Contents:	Not reported

HMMD VIOLATIONS:

Inspection Date:	Not reported
Waste Code:	Not reported
Occurrences:	Not reported
Item Number:	Not reported

HMMD WASTE STREAMS:

Inspection Date:	Not reported
Waste Item #:	Not reported
Waste Code:	Not reported
Waste Name:	Not reported
Qnty at Inspection:	Not reported
Quantity String:	Not reported
Annual Qty:	Not reported
Annual Qty String:	Not reported
Measurement Unit:	Not reported
Treatment Method:	Not reported
Storage Method:	Not reported
Haz Waste Hauler:	Not reported
Waste Desc:	Not reported
Carcinogen:	No

POLO'S PAINT SUPPLY (Continued) **S106062419**

Facility ID:	203478
Inactive Indicator:	Active
Business Code:	6HK10
SIC:	Not reported
Permit Expiration:	Not reported
Owner:	MAXIMO DANIEL MEZA CRESPO
2nd Name:	Not reported
Mailing Address:	342 W SAN YSIDRO BL
Mailing City,St,Zip:	SAN YSIDRO, CA 92173
Map Code/Business Plan on File:	Not reported
Corporate Code:	Not reported
Fire Dept District:	San Diego
Census Tract Number:	100.1
EPA ID:	CAL000284230
Gas Station:	Not reported
Inspection Date:	05/04/07
Reinspection Date:	Not reported
Inspector Name:	AQUECAN
Violation Notice Issued:	Not reported
Facility Contact:	ZELINA MEZA
Delinquent Flag:	Not Delinquent
Last Update:	08/30/10
Last Delinquent Letter:	Not reported
Delinquent Comment:	Not reported
Last Letter Type:	Not reported
Property Owner:	BORDER PROPERTIES LTD
Property Address:	1120 SILVERADO ST #6
Property City,St,Zip:	LA JOLLA, CA 92037
Tank Owner:	Not reported
Tank Address:	Not reported
Tank City,St,Zip:	Not reported
Business Plan Acceptance Date:	Not reported
Reinspection Date Y2K Compatible:	Not reported
Facility Phone:	619-428-2577

HMMD DISCLOSURE INVENTORY:

Item Number:	Not reported
Chemical Name:	Not reported
Case Number:	Not reported
Quantity Stored At One Time:	Not reported
Quantity Stored at One Time:	Not reported
Annual Quantity String:	Not reported
Annual Quantity String:	Not reported
Measurement Units:	Not reported
Carcinogen:	No
1st Hazard Category:	Not reported
2nd Hazard Category:	Not reported

HMMD UNDERGROUND TANKS:

Tank Number:	Not reported
Tank ID Number:	Not reported
Waste or Product:	Not reported
Tank Contents:	Not reported

HMMD VIOLATIONS:

Inspection Date:	05/04/07
Waste Code:	Not reported

POLO'S PAINT SUPPLY (Continued) **S106062419**

Occurrences: Not reported
Item Number: 2777

Inspection Date: 05/04/07
Waste Code: Not reported
Occurrences: Not reported
Item Number: 2778

HMMD WASTE STREAMS:
Inspection Date: Not reported
Waste Item #: Not reported
Waste Code: Not reported
Waste Name: Not reported
Qnty at Inspection: Not reported
Quantity String: Not reported
Annual Qty: Not reported
Annual Qty String: Not reported
Measurement Unit: Not reported
Treatment Method: Not reported
Storage Method: Not reported
Haz Waste Hauler: Not reported
Waste Desc: Not reported
Carcinogen: No

Facility ID: 206331
Inactive Indicator: Active
Business Code: 6HK10
SIC: Not reported
Permit Expiration: Not reported
Owner: PETER MILNE
2nd Name: Not reported
Mailing Address: 342 W SAN YSIDRO BL
Mailing City,St,Zip: SAN YSIDRO, CA 92173
Map Code/Business Plan on File: Not reported
Corporate Code: Not reported
Fire Dept District: San Diego
Census Tract Number: 100.1
EPA ID: Not reported
Gas Station: Not reported
Inspection Date: 04/30/07
Reinspection Date: Not reported
Inspector Name: AQUECAN
Violation Notice Issued: Not reported
Facility Contact: LAURA GAMBOA
Delinquent Flag: Not Delinquent
Last Update: 08/30/10
Last Delinquent Letter: Not reported
Delinquent Comment: Not reported
Last Letter Type: Not reported
Property Owner: BORDER PROPERTIES LTD
Property Address: 1120 SILVERADO ST #6
Property City,St,Zip: LA JOLLA, CA 92037
Tank Owner: Not reported
Tank Address: Not reported
Tank City,St,Zip: Not reported
Business Plan Acceptance Date: Not reported

POLO'S PAINT SUPPLY (Continued) **S106062419**

Reinspection Date Y2K Compatible: Not reported
Facility Phone: 619-428-1432

HMMD DISCLOSURE INVENTORY:
Item Number: Not reported
Chemical Name: Not reported
Case Number: Not reported
Quantity Stored At One Time: Not reported
Quantity Stored at One Time: Not reported
Annual Quantity String: Not reported
Annual Quantity String: Not reported
Measurement Units: Not reported
Carcinogen: No
1st Hazard Category: Not reported
2nd Hazard Category: Not reported

HMMD UNDERGROUND TANKS:
Tank Number: Not reported
Tank ID Number: Not reported
Waste or Product: Not reported
Tank Contents: Not reported

HMMD VIOLATIONS:
Inspection Date: 01/27/06
Waste Code: Not reported
Occurrences: Not reported
Item Number: 2588

Inspection Date: 01/27/06
Waste Code: Not reported
Occurrences: Not reported
Item Number: 2589

Inspection Date: 01/27/06
Waste Code: Not reported
Occurrences: Not reported
Item Number: 2590

Inspection Date: 01/27/06
Waste Code: Not reported
Occurrences: Not reported
Item Number: 2591

HMMD WASTE STREAMS:
Inspection Date: Not reported
Waste Item #: Not reported
Waste Code: Not reported
Waste Name: Not reported
Qnty at Inspection: Not reported
Quantity String: Not reported
Annual Qty: Not reported
Annual Qty String: Not reported
Measurement Unit: Not reported
Treatment Method: Not reported
Storage Method: Not reported
Haz Waste Hauler: Not reported

POLO'S PAINT SUPPLY (Continued) **S106062419**

Waste Desc: Not reported
Carcinogen: No

---

55 **RUBY DOLLINS, DMD** **San Diego Co. HMMD** **S106068634**
342 W SAN YSIDRO BLVD **N/A**
SAN DIEGO, CA 92173

San Diego Co. HMMD:

Facility ID:	153825
Inactive Indicator:	Active
Business Code:	6HK10
SIC:	Not reported
Permit Expiration:	Not reported
Owner:	RUBY DOLLINS
2nd Name:	Not reported
Mailing Address:	342 W SAN YSIDRO BL
Mailing City,St,Zip:	SAN DIEGO, CA 92173
Map Code/Business Plan on File:	Not reported
Corporate Code:	Not reported
Fire Dept District:	San Diego
Census Tract Number:	100.1
EPA ID:	CAL000181474
Gas Station:	Not reported
Inspection Date:	05/10/04
Reinspection Date:	Not reported
Inspector Name:	RLOPEZ
Violation Notice Issued:	Not reported
Facility Contact:	OCTAVIO ARIZAGA
Delinquent Flag:	Not Delinquent
Last Update:	08/30/10
Last Delinquent Letter:	Not reported
Delinquent Comment:	Not reported
Last Letter Type:	Not reported
Property Owner:	BORDER PROPERTIES LTD
Property Address:	1120 SILVERADO ST #6
Property City,St,Zip:	LA JOLLA, CA 92037
Tank Owner:	Not reported
Tank Address:	Not reported
Tank City,St,Zip:	Not reported
Business Plan Acceptance Date:	Not reported
Reinspection Date Y2K Compatible:	Not reported
Facility Phone:	619-428-2577

HMMD DISCLOSURE INVENTORY:

Item Number:	Not reported
Chemical Name:	Not reported
Case Number:	Not reported
Quantity Stored At One Time:	Not reported
Quantity Stored at One Time:	Not reported
Annual Quantity String:	Not reported
Annual Quantity String:	Not reported
Measurement Units:	Not reported
Carcinogen:	No
1st Hazard Category:	Not reported
2nd Hazard Category:	Not reported

RUBY DOLLINS, DMD (Continued) **S106068634**

HMMD UNDERGROUND TANKS:

Tank Number:	Not reported
Tank ID Number:	Not reported
Waste or Product:	Not reported
Tank Contents:	Not reported

HMMD VIOLATIONS:

Inspection Date:	Not reported
Waste Code:	Not reported
Occurrences:	Not reported
Item Number:	Not reported

HMMD WASTE STREAMS:

Inspection Date:	Not reported
Waste Item #:	Not reported
Waste Code:	Not reported
Waste Name:	Not reported
Qnty at Inspection:	Not reported
Quantity String:	Not reported
Annual Qty:	Not reported
Annual Qty String:	Not reported
Measurement Unit:	Not reported
Treatment Method:	Not reported
Storage Method:	Not reported
Haz Waste Hauler:	Not reported
Waste Desc:	Not reported
Carcinogen:	No

---

55 **EL NORTE CLINICA MEDICA** **San Diego Co. HMMD** **S106067795**
342 W SAN YSIDRO BLVD **N/A**
SAN YSIDRO, CA 92173

San Diego Co. HMMD:

Facility ID:	152601
Inactive Indicator:	Active
Business Code:	6HK10
SIC:	Not reported
Permit Expiration:	Not reported
Owner:	SURESH GANDOTRA MD
2nd Name:	Not reported
Mailing Address:	342 W SAN YSIDRO BL
Mailing City,St,Zip:	SAN YSIDRO, CA 92173
Map Code/Business Plan on File:	Not reported
Corporate Code:	Not reported
Fire Dept District:	San Diego
Census Tract Number:	100.1
EPA ID:	Not reported
Gas Station:	Not reported
Inspection Date:	11/23/92
Reinspection Date:	Not reported
Inspector Name:	LEGACY
Violation Notice Issued:	Not reported
Facility Contact:	SHIRLEY RILES
Delinquent Flag:	Not Delinquent
Last Update:	08/30/10

EL NORTE CLINICA MEDICA (Continued) **S106067795**

Last Delinquent Letter:	Not reported
Delinquent Comment:	Not reported
Last Letter Type:	Not reported
Property Owner:	BORDER PROPERTIES LTD
Property Address:	1120 SILVERADO ST #6
Property City,St,Zip:	LA JOLLA, CA 92037
Tank Owner:	Not reported
Tank Address:	Not reported
Tank City,St,Zip:	Not reported
Business Plan Acceptance Date:	Not reported
Reinspection Date Y2K Compatible:	Not reported
Facility Phone:	619-428-9797

HMMD DISCLOSURE INVENTORY:

Item Number:	Not reported
Chemical Name:	Not reported
Case Number:	Not reported
Quantity Stored At One Time:	Not reported
Quantity Stored at One Time:	Not reported
Annual Quantity String:	Not reported
Annual Quantity String:	Not reported
Measurement Units:	Not reported
Carcinogen:	No
1st Hazard Category:	Not reported
2nd Hazard Category:	Not reported

HMMD UNDERGROUND TANKS:

Tank Number:	Not reported
Tank ID Number:	Not reported
Waste or Product:	Not reported
Tank Contents:	Not reported

HMMD VIOLATIONS:

Inspection Date:	Not reported
Waste Code:	Not reported
Occurrences:	Not reported
Item Number:	Not reported

HMMD WASTE STREAMS:

Inspection Date:	Not reported
Waste Item #:	Not reported
Waste Code:	Not reported
Waste Name:	Not reported
Qnty at Inspection:	Not reported
Quantity String:	Not reported
Annual Qty:	Not reported
Annual Qty String:	Not reported
Measurement Unit:	Not reported
Treatment Method:	Not reported
Storage Method:	Not reported
Haz Waste Hauler:	Not reported
Waste Desc:	Not reported
Carcinogen:	No

55 DANIEL MEZA DDS **HAZNET** **S108204387**
342 W SAN YSIDRO BLVD STE D **N/A**
SAN YSIDRO, CA 92173

HAZNET:

Year:	2008
Gepaid:	CAL000284230
Contact:	MAXIMD DANIEL MEZA
Telephone:	6192164690
Mailing Name:	Not reported
Mailing Address:	857 CAMINO DEL SOL
Mailing City,St,Zip:	CHULA VISTA, CA 919106663
Gen County:	San Diego
TSD EPA ID:	CAD028409019
TSD County:	Los Angeles
Waste Category:	Unspecified aqueous solution
Disposal Method:	DISCHARGE TO SEWER/POTW OR NPDES(WITH PRIOR STORAGE--WITH OR WITHOUT TREATMENT)
Tons:	0.021
Facility County:	San Diego

Year:	2006
Gepaid:	CAL000284230
Contact:	MAXIMD DANIEL MEZA
Telephone:	6194282577
Mailing Name:	Not reported
Mailing Address:	342 W SAN YSIDRO BLVD STE D
Mailing City,St,Zip:	SAN YSIDRO, CA 92173
Gen County:	San Diego
TSD EPA ID:	CAL000175030
TSD County:	Santa Clara
Waste Category:	Unspecified aqueous solution
Disposal Method:	T01
Tons:	0.02
Facility County:	San Diego

Year:	2004
Gepaid:	CAL000284230
Contact:	MAXIMD DANIEL MEZA
Telephone:	6194282577
Mailing Name:	Not reported
Mailing Address:	342 W SAN YSIDRO BLVD STE D
Mailing City,St,Zip:	SAN YSIDRO, CA 92173
Gen County:	San Diego
TSD EPA ID:	CAL000175030
TSD County:	Santa Clara
Waste Category:	Other inorganic solid waste
Disposal Method:	H01
Tons:	0.02
Facility County:	Not reported

55 GILDARDO TURULLOLS, MD — **San Diego Co. HMMD** — **S106066505**
342 W SAN YSIDRO BLVD — **N/A**
SAN DIEGO, CA 92173

San Diego Co. HMMD:

Facility ID:	150679
Inactive Indicator:	Active
Business Code:	6HK10
SIC:	Not reported
Permit Expiration:	Not reported
Owner:	GILDARDO TURULLOLS, MD
2nd Name:	Not reported
Mailing Address:	374 H ST #202
Mailing City,St,Zip:	CHULA VISTA, CA 91910
Map Code/Business Plan on File:	Not reported
Corporate Code:	Not reported
Fire Dept District:	San Diego
Census Tract Number:	100.1
EPA ID:	Not reported
Gas Station:	Not reported
Inspection Date:	06/03/98
Reinspection Date:	Not reported
Inspector Name:	LEGACY
Violation Notice Issued:	Not reported
Facility Contact:	SYLVIA TURULLOLS
Delinquent Flag:	Not Delinquent
Last Update:	08/30/10
Last Delinquent Letter:	Not reported
Delinquent Comment:	Not reported
Last Letter Type:	Not reported
Property Owner:	BORDER PROPERTIES LTD
Property Address:	1120 SILVERADO ST #6
Property City,St,Zip:	LA JOLLA, CA 92037
Tank Owner:	Not reported
Tank Address:	Not reported
Tank City,St,Zip:	Not reported
Business Plan Acceptance Date:	Not reported
Reinspection Date Y2K Compatible:	Not reported
Facility Phone:	619-690-0588

HMMD DISCLOSURE INVENTORY:

Item Number:	Not reported
Chemical Name:	Not reported
Case Number:	Not reported
Quantity Stored At One Time:	Not reported
Quantity Stored at One Time:	Not reported
Annual Quantity String:	Not reported
Annual Quantity String:	Not reported
Measurement Units:	Not reported
Carcinogen:	No
1st Hazard Category:	Not reported
2nd Hazard Category:	Not reported

HMMD UNDERGROUND TANKS:

Tank Number:	Not reported
Tank ID Number:	Not reported
Waste or Product:	Not reported
Tank Contents:	Not reported

GILDARDO TURULLOLS, MD (Continued) **S106066505**

HMMD VIOLATIONS:

Inspection Date:	Not reported
Waste Code:	Not reported
Occurrences:	Not reported
Item Number:	Not reported

HMMD WASTE STREAMS:

Inspection Date:	Not reported
Waste Item #:	Not reported
Waste Code:	Not reported
Waste Name:	Not reported
Qnty at Inspection:	Not reported
Quantity String:	Not reported
Annual Qty:	Not reported
Annual Qty String:	Not reported
Measurement Unit:	Not reported
Treatment Method:	Not reported
Storage Method:	Not reported
Haz Waste Hauler:	Not reported
Waste Desc:	Not reported
Carcinogen:	No

---

55 **NED A. MORRIS, DDS FAMILY DENTISTRY** **HAZNET** **S103979032**
342 W SAN YSIDRO BLVD **N/A**
SAN YSIDRO, CA 92173

HAZNET:

Year:	1998
Gepaid:	CAL000181474
Contact:	NED MORRIS
Telephone:	6194282577
Mailing Name:	Not reported
Mailing Address:	342 W SAN YSIDRO BLVD STE D
Mailing City,St,Zip:	SAN YSIDRO, CA 921732495
Gen County:	San Diego
TSD EPA ID:	CAT000613976
TSD County:	Orange
Waste Category:	Photochemicals/photoprocessing waste
Disposal Method:	H01
Tons:	.0416
Facility County:	San Diego

Year:	1997
Gepaid:	CAL000181474
Contact:	NED MORRIS
Telephone:	6194282577
Mailing Name:	Not reported
Mailing Address:	342 W SAN YSIDRO BLVD STE D
Mailing City,St,Zip:	SAN YSIDRO, CA 921732495
Gen County:	San Diego
TSD EPA ID:	CAT000613976
TSD County:	Orange
Waste Category:	Photochemicals/photoprocessing waste
Disposal Method:	H01
Tons:	.0416
Facility County:	San Diego

NED A. MORRIS, DDS FAMILY DENTISTRY (Continued) **S103979032**

Year:	1996
Gepaid:	CAL000181474
Contact:	NED MORRIS
Telephone:	6194282577
Mailing Name:	Not reported
Mailing Address:	342 W SAN YSIDRO BLVD STE D
Mailing City,St,Zip:	SAN YSIDRO, CA 921732495
Gen County:	San Diego
TSD EPA ID:	CAT000613976
TSD County:	Orange
Waste Category:	Photochemicals/photoprocessing waste
Disposal Method:	H01
Tons:	.0208
Facility County:	San Diego

---

55 **POLOS AUTO PAINT** **HAZNET** **S100942592**
342 W SAN YSIDRO BLVD **N/A**
SAN YSIDRO, CA 92173

HAZNET:

Year:	1999
Gepaid:	CAL000098948
Contact:	EFREN ROMAN
Telephone:	6194250479
Mailing Name:	Not reported
Mailing Address:	342 W SAN YSIDRO BLVD STE K
Mailing City,St,Zip:	SAN YSIDRO, CA 921732495
Gen County:	San Diego
TSD EPA ID:	CAD008252405
TSD County:	Los Angeles
Waste Category:	Unspecified solvent mixture
Disposal Method:	R01
Tons:	0.1251
Facility County:	San Diego

Year:	1998
Gepaid:	CAL000098948
Contact:	EFREN ROMAN
Telephone:	6194250479
Mailing Name:	Not reported
Mailing Address:	342 W SAN YSIDRO BLVD STE K
Mailing City,St,Zip:	SAN YSIDRO, CA 921732495
Gen County:	San Diego
TSD EPA ID:	CAD008252405
TSD County:	Los Angeles
Waste Category:	Unspecified solvent mixture
Disposal Method:	R01
Tons:	.0667
Facility County:	San Diego

Year:	1994
Gepaid:	CAL000098948
Contact:	EFREN ROMAN
Telephone:	6194250479
Mailing Name:	Not reported
Mailing Address:	342 W SAN YSIDRO BLVD STE K
Mailing City,St,Zip:	SAN YSIDRO, CA 921732495
Gen County:	San Diego

POLOS AUTO PAINT (Continued) **S100942592**

TSD EPA ID:	CAD008252405
TSD County:	Los Angeles
Waste Category:	Unspecified solvent mixture
Disposal Method:	R01
Tons:	.1334
Facility County:	San Diego

Year:	1993
Gepaid:	CAL000098948
Contact:	EFREN ROMAN
Telephone:	6194250479
Mailing Name:	Not reported
Mailing Address:	342 W SAN YSIDRO BLVD STE K
Mailing City,St,Zip:	SAN YSIDRO, CA 921732495
Gen County:	San Diego
TSD EPA ID:	CAD008252405
TSD County:	Los Angeles
Waste Category:	Unspecified solvent mixture
Disposal Method:	R01
Tons:	.0667
Facility County:	San Diego

---

55 **ALBERTSON'S #6228** **San Diego Co. HMMD** **S110497105**
350 W SAN YSIDRO BL **HAZNET** **N/A**
SAN YSIDRO, CA 92173

San Diego Co. HMMD:

Facility ID:	211706
Inactive Indicator:	Active
Business Code:	6HK20
SIC:	Not reported
Permit Expiration:	Not reported
Owner:	AMERICAN STORES COMPANY, LLC
2nd Name:	Not reported
Mailing Address:	Not reported
Mailing City,St,Zip:	Not reported
Map Code/Business Plan on File:	Not reported
Corporate Code:	Not reported
Fire Dept District:	San Diego
Census Tract Number:	100.1
EPA ID:	Not reported
Gas Station:	Not reported
Inspection Date:	Not reported
Reinspection Date:	Not reported
Inspector Name:	Not reported
Violation Notice Issued:	Not reported
Facility Contact:	Not reported
Delinquent Flag:	Not Delinquent
Last Update:	08/30/10
Last Delinquent Letter:	Not reported
Delinquent Comment:	Not reported
Last Letter Type:	Not reported
Property Owner:	BORDER PROPERTIES LTD
Property Address:	1120 SILVERADO ST #6
Property City,St,Zip:	LA JOLLA, CA 92037
Tank Owner:	Not reported
Tank Address:	Not reported
Tank City,St,Zip:	Not reported

ALBERTSON'S #6228 (Continued) **S110497105**

Business Plan Acceptance Date: Not reported
Reinspection Date Y2K Compatible: Not reported
Facility Phone: Not reported

HMMD DISCLOSURE INVENTORY:
Item Number: Not reported
Chemical Name: Not reported
Case Number: Not reported
Quantity Stored At One Time: Not reported
Quantity Stored at One Time: Not reported
Annual Quantity String: Not reported
Annual Quantity String: Not reported
Measurement Units: Not reported
Carcinogen: No
1st Hazard Category: Not reported
2nd Hazard Category: Not reported

HMMD UNDERGROUND TANKS:
Tank Number: Not reported
Tank ID Number: Not reported
Waste or Product: Not reported
Tank Contents: Not reported

HMMD VIOLATIONS:
Inspection Date: Not reported
Waste Code: Not reported
Occurrences: Not reported
Item Number: Not reported

HMMD WASTE STREAMS:
Inspection Date: Not reported
Waste Item #: Not reported
Waste Code: Not reported
Waste Name: Not reported
Qnty at Inspection: Not reported
Quantity String: Not reported
Annual Qty: Not reported
Annual Qty String: Not reported
Measurement Unit: Not reported
Treatment Method: Not reported
Storage Method: Not reported
Haz Waste Hauler: Not reported
Waste Desc: Not reported
Carcinogen: No

HAZNET:
Year: 2010
Gepaid: CAL000347524
Contact: ERICA FRANSEN
Telephone: 2083954793
Mailing Name: Not reported
Mailing Address: PO BOX 20 DEPT 72405
Mailing City,St,Zip: BOISE, ID 837260000
Gen County: Not reported
TSD EPA ID: OHD083377010

ALBERTSON'S #6228 (Continued) **S110497105**

TSD County: Not reported
Waste Category: Unspecified solvent mixture
Disposal Method: FUEL BLENDING PRIOR TO ENERGY RECOVERY AT ANOTHER SITE
Tons: 0.006
Facility County: San Diego

Year: 2010
Gepaid: CAL000347524
Contact: ERICA FRANSEN
Telephone: 2083954793
Mailing Name: Not reported
Mailing Address: PO BOX 20 DEPT 72405
Mailing City,St,Zip: BOISE, ID 837260000
Gen County: Not reported
TSD EPA ID: SCR000770073
TSD County: Not reported
Waste Category: Unspecified aqueous solution
Disposal Method: Not reported
Tons: 0.0175
Facility County: San Diego

Year: 2010
Gepaid: CAL000347524
Contact: ERICA FRANSEN
Telephone: 2083954793
Mailing Name: Not reported
Mailing Address: PO BOX 20 DEPT 72405
Mailing City,St,Zip: BOISE, ID 837260000
Gen County: Not reported
TSD EPA ID: OHD083377010
TSD County: Not reported
Waste Category: Unspecified solvent mixture
Disposal Method: FUEL BLENDING PRIOR TO ENERGY RECOVERY AT ANOTHER SITE
Tons: 0.008
Facility County: San Diego

Year: 2010
Gepaid: CAL000347524
Contact: ERICA FRANSEN
Telephone: 2083954793
Mailing Name: Not reported
Mailing Address: PO BOX 20 DEPT 72405
Mailing City,St,Zip: BOISE, ID 837260000
Gen County: Not reported
TSD EPA ID: OHD083377010
TSD County: Not reported
Waste Category: Unspecified solvent mixture
Disposal Method: ENERGY RECOVERY AT THIS SITE--USE AS FUEL(INCLUDES ON-SITE FUEL BLENDING)
Tons: 0.005
Facility County: San Diego

Year: 2010
Gepaid: CAL000347524
Contact: ERICA FRANSEN
Telephone: 2083954793
Mailing Name: Not reported

ALBERTSON'S #6228 (Continued) **S110497105**

Mailing Address:	PO BOX 20 DEPT 72405
Mailing City,St,Zip:	BOISE, ID 837260000
Gen County:	Not reported
TSD EPA ID:	SCR000770073
TSD County:	Not reported
Waste Category:	Pharmaceutical waste
Disposal Method:	Not reported
Tons:	Not reported
Facility County:	San Diego

Click this hyperlink while viewing on your computer to access
3 additional CA_HAZNET: record(s) in the EDR Site Report.

---

56 **INTERNATIONAL BOUNDARY & WATER COMMISSN** **HAZNET** **S105092338**
190 WILLOW RD **N/A**
SAN DIEGO, CA 92154

HAZNET:

Year:	2000
Gepaid:	CAL000208603
Contact:	INT'L BOUNDARY & WATER COMMISN
Telephone:	6196627600
Mailing Name:	Not reported
Mailing Address:	2225 DAIRY MART RD
Mailing City,St,Zip:	SAN YSIDRO, CA 921732840
Gen County:	San Diego
TSD EPA ID:	CAD044429835
TSD County:	Los Angeles
Waste Category:	Waste oil and mixed oil
Disposal Method:	R01
Tons:	.2085
Facility County:	San Diego

Year:	2000
Gepaid:	CAL000208603
Contact:	INT'L BOUNDARY & WATER COMMISN
Telephone:	6196627600
Mailing Name:	Not reported
Mailing Address:	2225 DAIRY MART RD
Mailing City,St,Zip:	SAN YSIDRO, CA 921732840
Gen County:	San Diego
TSD EPA ID:	CAD044429835
TSD County:	Los Angeles
Waste Category:	Unspecified organic liquid mixture
Disposal Method:	D99
Tons:	.2085
Facility County:	San Diego

56 AIRTOUCH CELLULAR — **San Diego Co. HMMD** — **S104753983**
120 WILLOW RD — **N/A**
SAN DIEGO, CA 92173

San Diego Co. HMMD:

Facility ID:	200313
Inactive Indicator:	Active
Business Code:	6HK18
SIC:	Not reported
Permit Expiration:	Not reported
Owner:	VERIZON WIRELESS
2nd Name:	ATTN: MELINDA SALEM
Mailing Address:	15505 SAND CANYON AV
Mailing City,St,Zip:	IRVINE, CA 92618
Map Code/Business Plan on File:	Not reported
Corporate Code:	Not reported
Fire Dept District:	San Diego
Census Tract Number:	100.1
EPA ID:	Not reported
Gas Station:	Not reported
Inspection Date:	03/06/09
Reinspection Date:	Not reported
Inspector Name:	MMCCULL1
Violation Notice Issued:	Not reported
Facility Contact:	MELINDA SALEM
Delinquent Flag:	Not Delinquent
Last Update:	08/30/10
Last Delinquent Letter:	Not reported
Delinquent Comment:	Not reported
Last Letter Type:	Not reported
Property Owner:	ANZAR TRUST 04-27-1994
Property Address:	329 E SAN YSIDRO BLV
Property City,St,Zip:	SAN YSIDRO, CA 92173
Tank Owner:	Not reported
Tank Address:	Not reported
Tank City,St,Zip:	Not reported
Business Plan Acceptance Date:	Not reported
Reinspection Date Y2K Compatible:	03/06/11
Facility Phone:	949-286-7000

HMMD DISCLOSURE INVENTORY:

Item Number:	DIE
Chemical Name:	DIESEL FUEL
Case Number:	68476-34-6
Quantity Stored At One Time:	Not reported
Quantity Stored at One Time:	Not reported
Annual Quantity String:	Not reported
Annual Quantity String:	Not reported
Measurement Units:	Not reported
Carcinogen:	No
1st Hazard Category:	FIRE
2nd Hazard Category:	Not reported

HMMD UNDERGROUND TANKS:

Tank Number:	Not reported
Tank ID Number:	Not reported
Waste or Product:	Not reported
Tank Contents:	Not reported

AIRTOUCH CELLULAR (Continued) **S104753983**

HMMD VIOLATIONS:

Inspection Date:	Not reported
Waste Code:	Not reported
Occurrences:	Not reported
Item Number:	Not reported

HMMD WASTE STREAMS:

Inspection Date:	Not reported
Waste Item #:	Not reported
Waste Code:	Not reported
Waste Name:	Not reported
Qnty at Inspection:	Not reported
Quantity String:	Not reported
Annual Qty:	Not reported
Annual Qty String:	Not reported
Measurement Unit:	Not reported
Treatment Method:	Not reported
Storage Method:	Not reported
Haz Waste Hauler:	Not reported
Waste Desc:	Not reported
Carcinogen:	No

Facility ID:	133753
Inactive Indicator:	Active
Business Code:	6HK20
SIC:	Not reported
Permit Expiration:	Not reported
Owner:	Not reported
2nd Name:	Not reported
Mailing Address:	Not reported
Mailing City,St,Zip:	Not reported
Map Code/Business Plan on File:	Not reported
Corporate Code:	Not reported
Fire Dept District:	San Diego
Census Tract Number:	100.1
EPA ID:	Not reported
Gas Station:	Not reported
Inspection Date:	Not reported
Reinspection Date:	Not reported
Inspector Name:	Not reported
Violation Notice Issued:	Not reported
Facility Contact:	Not reported
Delinquent Flag:	Not Delinquent
Last Update:	08/30/10
Last Delinquent Letter:	Not reported
Delinquent Comment:	Not reported
Last Letter Type:	Not reported
Property Owner:	ANZAR TRUST 04-27-1994
Property Address:	329 E SAN YSIDRO BLV
Property City,St,Zip:	SAN YSIDRO, CA 92173
Tank Owner:	Not reported
Tank Address:	Not reported
Tank City,St,Zip:	Not reported
Business Plan Acceptance Date:	Not reported
Reinspection Date Y2K Compatible:	Not reported

AIRTOUCH CELLULAR (Continued) **S104753983**

Facility Phone: Not reported

HMMD DISCLOSURE INVENTORY:
Item Number: Not reported
Chemical Name: Not reported
Case Number: Not reported
Quantity Stored At One Time: Not reported
Quantity Stored at One Time: Not reported
Annual Quantity String: Not reported
Annual Quantity String: Not reported
Measurement Units: Not reported
Carcinogen: No
1st Hazard Category: Not reported
2nd Hazard Category: Not reported

HMMD UNDERGROUND TANKS:
Tank Number: Not reported
Tank ID Number: Not reported
Waste or Product: Not reported
Tank Contents: Not reported

HMMD VIOLATIONS:
Inspection Date: Not reported
Waste Code: Not reported
Occurrences: Not reported
Item Number: Not reported

HMMD WASTE STREAMS:
Inspection Date: Not reported
Waste Item #: Not reported
Waste Code: Not reported
Waste Name: Not reported
Qnty at Inspection: Not reported
Quantity String: Not reported
Annual Qty: Not reported
Annual Qty String: Not reported
Measurement Unit: Not reported
Treatment Method: Not reported
Storage Method: Not reported
Haz Waste Hauler: Not reported
Waste Desc: Not reported
Carcinogen: No

---

56 **CHMIRS** **S100217586**
805 SB @ SAN YSIDRO BLVD. EXIT **N/A**
SAN DIEGO, CA 92154

CHMIRS:
OES Incident Number: 8907421
OES notification: Not reported
OES Date: Not reported
OES Time: Not reported
Incident Date: 11-AUG-89
Date Completed: 11-AUG-89
Property Use: 961
Agency Id Number: 37140

(Continued) **S100217586**

Agency Incident Number:	7880
Time Notified:	900
Time Completed:	1121
Surrounding Area:	961
Estimated Temperature:	75
Property Management:	S
Special Studies 1:	Not reported
Special Studies 2:	Not reported
Special Studies 3:	Not reported
Special Studies 4:	Not reported
Special Studies 5:	Not reported
Special Studies 6:	Not reported
More Than Two Substances Involved?:	N
Resp Agncy Personel # Of Decontaminated:	0
Responding Agency Personel # Of Injuries:	0
Responding Agency Personel # Of Fatalities:	0
Others Number Of Decontaminated:	0
Others Number Of Injuries:	0
Others Number Of Fatalities:	0
Vehicle Make/year:	Not reported
Vehicle License Number:	Not reported
Vehicle State:	Not reported
Vehicle Id Number:	Not reported
CA/DOT/PUC/ICC Number:	Not reported
Company Name:	Not reported
Reporting Officer Name/ID:	ENG. DON ROCK, SDFD HAZMAT
Report Date:	12-AUG-89
Comments:	Not reported
Facility Telephone:	619 236-7773
Waterway Involved:	Not reported
Waterway:	Not reported
Spill Site:	Not reported
Cleanup By:	Not reported
Containment:	Not reported
What Happened:	Not reported
Type:	Not reported
Measure:	Not reported
Other:	Not reported
Date/Time:	Not reported
Year:	88-92
Agency:	Not reported
Incident Date:	Not reported
Admin Agency:	Not reported
Amount:	Not reported
Contained:	Not reported
Site Type:	Not reported
E Date:	17-MAY-90
Substance:	Not reported
Quantity Released:	Not reported
BBLS:	Not reported
Cups:	Not reported
CUFT:	Not reported
Gallons:	Not reported
Grams:	Not reported
Pounds:	Not reported
Liters:	Not reported
Ounces:	Not reported

(Continued) **S100217586**

Pints:	Not reported
Quarts:	Not reported
Sheen:	Not reported
Tons:	Not reported
Unknown:	Not reported
Evacuations:	Not reported
Number of Injuries:	Not reported
Number of Fatalities:	Not reported
Description:	Not reported

---

56 **PACIFIC BELL** **RCRA-NonGen** **1000250527**
183 SAN YSIDRO BOULEVARD **FINDS** **CAT080030794**
SAN YSIDRO, CA 92173

RCRA-NonGen:

Date form received by agency:	09/02/1997
Facility name:	PACIFIC BELL
Facility address:	183 SAN YSIDRO BLVD SAN YSIDRO, CA 92173
EPA ID:	CAT080030794
Mailing address:	525 B STREET ROOM 1346 SAN DIEGO, CA 92101
Contact:	ENVIRONMENTAL MANAGER
Contact address:	183 SAN YSIDRO BLVD SAN YSIDRO, CA 92073
Contact country:	US
Contact telephone:	(714) 238-2710
Contact email:	Not reported
EPA Region:	09
Classification:	Non-Generator
Description:	Handler: Non-Generators do not presently generate hazardous waste

Owner/Operator Summary:

Owner/operator name:	THE PACIFIC TELEPHONE AND TELEGRAPH CO
Owner/operator address:	NOT REQUIRED NOT REQUIRED, ME 99999
Owner/operator country:	Not reported
Owner/operator telephone:	(415) 555-1212
Legal status:	Private
Owner/Operator Type:	Owner
Owner/Op start date:	Not reported
Owner/Op end date:	Not reported

Owner/operator name:	NOT REQUIRED
Owner/operator address:	NOT REQUIRED NOT REQUIRED, ME 99999
Owner/operator country:	Not reported
Owner/operator telephone:	(415) 555-1212
Legal status:	Private
Owner/Operator Type:	Operator
Owner/Op start date:	Not reported
Owner/Op end date:	Not reported

Handler Activities Summary:

U.S. importer of hazardous waste:	No
Mixed waste (haz. and radioactive):	No
Recycler of hazardous waste:	No

PACIFIC BELL (Continued) **1000250527**

Transporter of hazardous waste: No
Treater, storer or disposer of HW: No
Underground injection activity: No
On-site burner exemption: No
Furnace exemption: No
Used oil fuel burner: No
Used oil processor: No
User oil refiner: No
Used oil fuel marketer to burner: No
Used oil Specification marketer: No
Used oil transfer facility: No
Used oil transporter: No

Historical Generators:
Date form received by agency: 02/24/1981
Facility name: PACIFIC BELL
Classification: Not a generator, verified

Violation Status: No violations found

FINDS:

Registry ID: 110006487685

Environmental Interest/Information System
RCRAInfo is a national information system that supports the Resource Conservation and Recovery Act (RCRA) program through the tracking of events and activities related to facilities that generate, transport, and treat, store, or dispose of hazardous waste. RCRAInfo allows RCRA program staff to track the notification, permit, compliance, and corrective action activities required under RCRA.

---

56 **CHEVRON 92318** **HAZNET** **S103955822**
104 WEST SAN YSIDRO BLVD **N/A**
SAN YSIDRO, CA 92318

HAZNET:
Year: 1998
Gepaid: CAL000144682
Contact: CHERVON PRODUCTS CO
Telephone: 9258425931
Mailing Name: Not reported
Mailing Address: PO BOX 6004
Mailing City,St,Zip: SAN RAMON, CA 945830000
Gen County: San Diego
TSD EPA ID: CAD008302903
TSD County: Los Angeles
Waste Category: Hydrocarbon solvents (benzene, hexane, Stoddard, Etc.)
Disposal Method: R01
Tons: .1668
Facility County: San Diego

Year: 1998
Gepaid: CAL000144682
Contact: CHERVON PRODUCTS CO
Telephone: 9258425931
Mailing Name: Not reported

CHEVRON 92318 (Continued) **S103955822**

Mailing Address:	PO BOX 6004
Mailing City,St,Zip:	SAN RAMON, CA 945830000
Gen County:	San Diego
TSD EPA ID:	CAD982484933
TSD County:	7
Waste Category:	Empty containers less than 30 gallons
Disposal Method:	D99
Tons:	.2500
Facility County:	San Diego

---

56 **SAN YSIDRO CHEVRON** **LUST** **S110770255**
104 WEST SAN YSIDRO BLVD. **N/A**
SAN DIEGO, CA 92173

LUST:

Region:	STATE
Global Id:	T10000002902
Latitude:	32.552017
Longitude:	-117.044401
Case Type:	LUST Cleanup Site
Status:	Open - Site Assessment
Status Date:	03/11/2011
Lead Agency:	SAN DIEGO COUNTY LOP
Case Worker:	JS
Local Agency:	SAN DIEGO COUNTY LOP
RB Case Number:	Not reported
LOC Case Number:	H05641-004
File Location:	Local Agency
Potential Media Affect:	Not reported
Potential Contaminants of Concern:	Gasoline
Site History:	Shell (H03239-001), Mobil (H01577-001), 76 (H05847-001), and this Chevron case (H05641-004) are being managed by RELLC. Data from all four cases will be uploaded to the Shell Case H03239-001 (Global ID: T0607302792). Please refer to the Shell case for data regarding this case.

Click here to access the California GeoTracker records for this facility:

LUST:

Global Id:	T10000002902
Contact Type:	Local Agency Caseworker
Contact Name:	JON SENAHA
Organization Name:	SAN DIEGO COUNTY LOP
Address:	P.O. Box 129261
City:	San Diego
Email:	jon.senaha@sdcounty.ca.gov
Phone Number:	Not reported

LUST:

Global Id:	T10000002902
Action Type:	Other
Date:	01/01/1950
Action:	Leak Reported

Global Id:	T10000002902
Action Type:	ENFORCEMENT
Date:	04/12/2011
Action:	Technical Correspondence / Assistance / Other

SAN YSIDRO CHEVRON (Continued) **S110770255**

Global Id: T10000002902
Action Type: Other
Date: 01/01/1950
Action: Leak Discovery

Global Id: T10000002902
Action Type: ENFORCEMENT
Date: 03/30/2011
Action: Notice of Responsibility

Global Id: T10000002902
Action Type: Other
Date: 01/01/1950
Action: Leak Began

Global Id: T10000002902
Action Type: Other
Date: 01/01/1950
Action: Leak Stopped

---

56 **SAN YSIDRO CHEVRON** **LUST** **S103994154**
104 W SAN YSIDRO BL **HAZNET** **N/A**
SAN DIEGO, CA 92173 **SAN DIEGO CO. SAM**

LUST:
Region: STATE
Global Id: T0607303067
Latitude: 32.5520087411842
Longitude: -117.044493556023
Case Type: LUST Cleanup Site
Status: Completed - Case Closed
Status Date: 11/30/1999
Lead Agency: SAN DIEGO COUNTY LOP
Case Worker: SW
Local Agency: SAN DIEGO COUNTY LOP
RB Case Number: 9UT816
LOC Case Number: H05641-001
File Location: Local Agency
Potential Media Affect: Not reported
Potential Contaminants of Concern: Not reported
Site History: Not reported

Click here to access the California GeoTracker records for this facility:

LUST:
Global Id: T0607303067
Contact Type: Regional Board Caseworker
Contact Name: UNASSIGNED
Organization Name: SAN DIEGO RWQCB (REGION 9)
Address: 9174 SKY PARK COURT, SUITE 100
City: SAN DIEGO
Email: Not reported
Phone Number: Not reported

Global Id: T0607303067
Contact Type: Local Agency Caseworker
Contact Name: SCOTT WELDON

SAN YSIDRO CHEVRON (Continued) **S103994154**

Organization Name:	SAN DIEGO COUNTY LOP
Address:	P.O. Box 129261
City:	San Diego
Email:	scott.weldon@sdcounty.ca.gov
Phone Number:	Not reported

LUST:

Global Id:	T0607303067
Action Type:	ENFORCEMENT
Date:	11/10/1999
Action:	Closure/No Further Action Letter - #H05641-001

Global Id:	T0607303067
Action Type:	ENFORCEMENT
Date:	10/08/1987
Action:	Notice of Responsibility

Region:	STATE
Global Id:	T0607360005
Latitude:	32.5520901314968
Longitude:	-117.044482827187
Case Type:	LUST Cleanup Site
Status:	Completed - Case Closed
Status Date:	10/13/2004
Lead Agency:	SAN DIEGO COUNTY LOP
Case Worker:	KH
Local Agency:	Not reported
RB Case Number:	Not reported
LOC Case Number:	H05641-003
File Location:	Local Agency
Potential Media Affect:	Soil
Potential Contaminants of Concern:	Gasoline
Site History:	Not reported

Click here to access the California GeoTracker records for this facility:

LUST:

Global Id:	T0607360005
Contact Type:	Regional Board Caseworker
Contact Name:	UNASSIGNED
Organization Name:	SAN DIEGO RWQCB (REGION 9)
Address:	9174 SKY PARK COURT, SUITE 100
City:	SAN DIEGO
Email:	Not reported
Phone Number:	Not reported

LUST:

Global Id:	T0607360005
Action Type:	Other
Date:	01/01/1950
Action:	Leak Discovery

Global Id:	T0607360005
Action Type:	Other
Date:	01/01/1950
Action:	Leak Reported

SAN YSIDRO CHEVRON (Continued) **S103994154**

Global Id:	T0607360005
Action Type:	Other
Date:	01/01/1950
Action:	Leak Began

Global Id:	T0607360005
Action Type:	Other
Date:	01/01/1950
Action:	Leak Stopped

Region:	STATE
Global Id:	T0607302532
Latitude:	32.552012
Longitude:	-117.044365
Case Type:	LUST Cleanup Site
Status:	Completed - Case Closed
Status Date:	09/14/1999
Lead Agency:	SAN DIEGO COUNTY LOP
Case Worker:	SW
Local Agency:	SAN DIEGO COUNTY LOP
RB Case Number:	9UT3765
LOC Case Number:	H05641-002
File Location:	Local Agency
Potential Media Affect:	Aquifer used for drinking water supply
Potential Contaminants of Concern:	Gasoline
Site History:	Not reported

Click here to access the California GeoTracker records for this facility:

LUST:

Global Id:	T0607302532
Contact Type:	Regional Board Caseworker
Contact Name:	UNASSIGNED
Organization Name:	SAN DIEGO RWQCB (REGION 9)
Address:	9174 SKY PARK COURT, SUITE 100
City:	SAN DIEGO
Email:	Not reported
Phone Number:	Not reported

Global Id:	T0607302532
Contact Type:	Local Agency Caseworker
Contact Name:	SCOTT WELDON
Organization Name:	SAN DIEGO COUNTY LOP
Address:	P.O. Box 129261
City:	San Diego
Email:	scott.weldon@sdcounty.ca.gov
Phone Number:	Not reported

LUST:

Global Id:	T0607302532
Action Type:	ENFORCEMENT
Date:	11/20/1998
Action:	Notice of Responsibility

Global Id:	T0607302532
Action Type:	ENFORCEMENT

SAN YSIDRO CHEVRON (Continued) **S103994154**

Date: 05/05/1999
Action: Closure/No Further Action Letter - #H05641-002

Global Id: T0607302532
Action Type: Other
Date: 01/01/1950
Action: Leak Discovery

Global Id: T0607302532
Action Type: Other
Date: 01/01/1950
Action: Leak Reported

Global Id: T0607302532
Action Type: Other
Date: 01/01/1950
Action: Leak Began

Global Id: T0607302532
Action Type: Other
Date: 01/01/1950
Action: Leak Stopped

HAZNET:
Year: 1998
Gepaid: CAL000140811
Contact: TIM MONTIJO
Telephone: 7607521989
Mailing Name: Not reported
Mailing Address: PO BOX 408
Mailing City,St,Zip: SAN MARCOS, CA 920690000
Gen County: San Diego
TSD EPA ID: CAT080013532
TSD County: 0
Waste Category: Unspecified organic liquid mixture
Disposal Method: Not reported
Tons: .8340
Facility County: San Diego

Year: 1998
Gepaid: CAL000140811
Contact: TIM MONTIJO
Telephone: 7607521989
Mailing Name: Not reported
Mailing Address: PO BOX 408
Mailing City,St,Zip: SAN MARCOS, CA 920690000
Gen County: San Diego
TSD EPA ID: CAT080013352
TSD County: Los Angeles
Waste Category: Unspecified organic liquid mixture
Disposal Method: R01
Tons: .8340
Facility County: San Diego

Year: 1998
Gepaid: CAL000140811

SAN YSIDRO CHEVRON (Continued) **S103994154**

Contact:	TIM MONTIJO
Telephone:	7607521989
Mailing Name:	Not reported
Mailing Address:	PO BOX 408
Mailing City,St,Zip:	SAN MARCOS, CA 920690000
Gen County:	San Diego
TSD EPA ID:	CAD044429835
TSD County:	Los Angeles
Waste Category:	Other organic solids
Disposal Method:	D99
Tons:	.6250
Facility County:	San Diego

SAN DIEGO CO. SAM:

Case Number:	H05641-003
Agency:	DEH Site Assessment & Mitigation
Funding:	**POP**
Facility Type:	Soils Only
Facility Status:	Closed Case
Date:	10/13/2004
Date Began:	2/26/2001

Case Number:	H05641-001
Agency:	DEH Site Assessment & Mitigation
Funding:	**LOP - Federal Fund**
Facility Type:	Soils Only
Facility Status:	Closed Case
Date:	11/30/1999
Date Began:	10/8/1987

Case Number:	H05641-002
Agency:	DEH Site Assessment & Mitigation
Funding:	**LOP - State Fund**
Facility Type:	Drinking Water Aquifer Impacted
Facility Status:	Closed Case
Date:	9/14/1999
Date Began:	11/9/1998

---

56 SAN YSIDRO CHEVRON **UST** **U003789247**
104 W SAN YSIDRO BLVD **SWEEPS UST** **N/A**
SAN YSIDRO, CA 92173

UST:

Facility ID:	18822
Latitude:	32.55231
Longitude:	-117.04475

SWEEPS UST:

Status:	A
Comp Number:	5641
Number:	9
Board Of Equalization:	44-022257
Ref Date:	Not reported
Act Date:	06-26-92
Created Date:	02-29-88
Tank Status:	A
Owner Tank Id:	Not reported

SAN YSIDRO CHEVRON (Continued) **U003789247**

Swrcb Tank Id:	37-000-005641-000005
Actv Date:	Not reported
Capacity:	10000
Tank Use:	M.V. FUEL
Stg:	P
Content:	REG UNLEADED
Number Of Tanks:	3

Status:	A
Comp Number:	5641
Number:	9
Board Of Equalization:	44-022257
Ref Date:	Not reported
Act Date:	06-26-92
Created Date:	02-29-88
Tank Status:	A
Owner Tank Id:	Not reported
Swrcb Tank Id:	37-000-005641-000006
Actv Date:	Not reported
Capacity:	10000
Tank Use:	M.V. FUEL
Stg:	P
Content:	REG UNLEADED
Number Of Tanks:	Not reported

Status:	A
Comp Number:	5641
Number:	9
Board Of Equalization:	44-022257
Ref Date:	Not reported
Act Date:	06-26-92
Created Date:	02-29-88
Tank Status:	A
Owner Tank Id:	Not reported
Swrcb Tank Id:	37-000-005641-000007
Actv Date:	Not reported
Capacity:	10000
Tank Use:	M.V. FUEL
Stg:	P
Content:	LEADED
Number Of Tanks:	Not reported

Status:	Not reported
Comp Number:	5641
Number:	Not reported
Board Of Equalization:	44-022257
Ref Date:	Not reported
Act Date:	Not reported
Created Date:	Not reported
Tank Status:	Not reported
Owner Tank Id:	Not reported
Swrcb Tank Id:	37-000-005641-000001
Actv Date:	Not reported
Capacity:	10000
Tank Use:	M.V. FUEL
Stg:	PRODUCT
Content:	LEADED

SAN YSIDRO CHEVRON (Continued) **U003789247**

Number Of Tanks: 4

Status: Not reported
Comp Number: 5641
Number: Not reported
Board Of Equalization: 44-022257
Ref Date: Not reported
Act Date: Not reported
Created Date: Not reported
Tank Status: Not reported
Owner Tank Id: Not reported
Swrcb Tank Id: 37-000-005641-000002
Actv Date: Not reported
Capacity: 10000
Tank Use: M.V. FUEL
Stg: PRODUCT
Content: REG UNLEADED
Number Of Tanks: Not reported

Status: Not reported
Comp Number: 5641
Number: Not reported
Board Of Equalization: 44-022257
Ref Date: Not reported
Act Date: Not reported
Created Date: Not reported
Tank Status: Not reported
Owner Tank Id: Not reported
Swrcb Tank Id: 37-000-005641-000003
Actv Date: Not reported
Capacity: 5000
Tank Use: M.V. FUEL
Stg: PRODUCT
Content: LEADED
Number Of Tanks: Not reported

Status: Not reported
Comp Number: 5641
Number: Not reported
Board Of Equalization: 44-022257
Ref Date: Not reported
Act Date: Not reported
Created Date: Not reported
Tank Status: Not reported
Owner Tank Id: Not reported
Swrcb Tank Id: 37-000-005641-000004
Actv Date: Not reported
Capacity: 1000
Tank Use: PETROLEUM
Stg: WASTE
Content: Not reported
Number Of Tanks: Not reported

56 **92318** **HIST UST** **U001572283**
104 W SAN YSIDRO BLVD **HAZNET** **N/A**
SAN YSIDRO, CA 92073

HIST UST:

Region:	STATE
Facility ID:	00000062236
Facility Type:	Gas Station
Other Type:	Not reported
Total Tanks:	0004
Contact Name:	STEPHENS,LEWIS G
Telephone:	6194283963
Owner Name:	CHEVRON U.S.A. INC.
Owner Address:	575 MARKET
Owner City,St,Zip:	SAN FRANCISCO, CA 94105

Tank Num:	001
Container Num:	1
Year Installed:	1971
Tank Capacity:	00010000
Tank Used for:	PRODUCT
Type of Fuel:	Not reported
Tank Construction:	0000250 unknown
Leak Detection:	Stock Inventor

Tank Num:	002
Container Num:	2
Year Installed:	1971
Tank Capacity:	00010000
Tank Used for:	PRODUCT
Type of Fuel:	Not reported
Tank Construction:	0000250 unknown
Leak Detection:	Stock Inventor

Tank Num:	003
Container Num:	3
Year Installed:	1971
Tank Capacity:	00005000
Tank Used for:	PRODUCT
Type of Fuel:	Not reported
Tank Construction:	0000250 unknown
Leak Detection:	Stock Inventor

Tank Num:	004
Container Num:	4
Year Installed:	1971
Tank Capacity:	00001000
Tank Used for:	WASTE
Type of Fuel:	Not reported
Tank Construction:	0000130 unknown
Leak Detection:	Stock Inventor

HAZNET:

Year:	2002
Gepaid:	CAL000181605
Contact:	JOE RUBIO - MGR
Telephone:	6194283963
Mailing Name:	Not reported
Mailing Address:	104 W SAN YSIDRO

92318 (Continued) **U001572283**

Mailing City,St,Zip:	SAN YSIDRO, CA 921730000
Gen County:	San Diego
TSD EPA ID:	Not reported
TSD County:	Los Angeles
Waste Category:	Aqueous solution with total organic residues less than 10 percent
Disposal Method:	R01
Tons:	0.07
Facility County:	Not reported

Year:	2000
Gepaid:	CAL000181605
Contact:	ALAN RITCHIE
Telephone:	6194283963
Mailing Name:	Not reported
Mailing Address:	104 W SAN YSIDRO
Mailing City,St,Zip:	SAN YSIDRO, CA 921730000
Gen County:	San Diego
TSD EPA ID:	CAT080013352
TSD County:	Los Angeles
Waste Category:	Aqueous solution with total organic residues less than 10 percent
Disposal Method:	R01
Tons:	.0792
Facility County:	San Diego

---

56 **SAN YSIDRO CHEVRON** **San Diego Co. HMMD** **S106060518**
104 W SAN YSIDRO BLVD **HAZNET** **N/A**
SAN DIEGO, CA 92173

San Diego Co. HMMD:

Facility ID:	105641
Inactive Indicator:	Active
Business Code:	6HK28
SIC:	Not reported
Permit Expiration:	Not reported
Owner:	ALAN RITCHIE
2nd Name:	Not reported
Mailing Address:	104 W SAN YSIDRO BL
Mailing City,St,Zip:	SAN DIEGO, CA 92173
Map Code/Business Plan on File:	Not reported
Corporate Code:	Not reported
Fire Dept District:	San Diego
Census Tract Number:	100.1
EPA ID:	CAL000275499
Gas Station:	Not reported
Inspection Date:	05/26/10
Reinspection Date:	Not reported
Inspector Name:	VARCHER
Violation Notice Issued:	Not reported
Facility Contact:	ALAN RITCHIE
Delinquent Flag:	Not Delinquent
Last Update:	08/30/10
Last Delinquent Letter:	Not reported
Delinquent Comment:	Not reported
Last Letter Type:	Not reported
Property Owner:	RITCHIE ALAN
Property Address:	104 W SAN YSIDRO BLV
Property City,St,Zip:	SAN DIEGO, CA 92173
Tank Owner:	ALAN RITCHIE

SAN YSIDRO CHEVRON (Continued) **S106060518**

Tank Address: 104 W SAN YSIDRO BL
Tank City,St,Zip: San Ysidro, CA 92173
Business Plan Acceptance Date: Not reported
Reinspection Date Y2K Compatible: 05/26/11
Facility Phone: 619-428-3963

HMMD DISCLOSURE INVENTORY:

Item Number: REG
Chemical Name: REGULAR UNLEADED UNDERGROUND TANK 105641 T005
Case Number: 8006-61-9
Quantity Stored At One Time: Not reported
Quantity Stored at One Time: Not reported
Annual Quantity String: Not reported
Annual Quantity String: Not reported
Measurement Units: Not reported
Carcinogen: No
1st Hazard Category: FIRE
2nd Hazard Category: Not reported

Item Number: REG
Chemical Name: REGULAR UNLEADED UNDERGROUND TANK 105641 T006
Case Number: 8006-61-9
Quantity Stored At One Time: Not reported
Quantity Stored at One Time: Not reported
Annual Quantity String: Not reported
Annual Quantity String: Not reported
Measurement Units: Not reported
Carcinogen: No
1st Hazard Category: FIRE
2nd Hazard Category: Not reported

Item Number: REG
Chemical Name: REGULAR UNLEADED UNDERGROUND TANK 105641 T007
Case Number: 8006-61-9
Quantity Stored At One Time: Not reported
Quantity Stored at One Time: Not reported
Annual Quantity String: Not reported
Annual Quantity String: Not reported
Measurement Units: Not reported
Carcinogen: No
1st Hazard Category: FIRE
2nd Hazard Category: Not reported

HMMD UNDERGROUND TANKS:

Tank Number: T001
Tank ID Number: 1
Waste or Product: 10000
Tank Contents: Not reported

Tank Number: T002
Tank ID Number: 2
Waste or Product: 10000
Tank Contents: Not reported

Tank Number: T003
Tank ID Number: 3
Waste or Product: 5000

SAN YSIDRO CHEVRON (Continued) **S106060518**

Tank Contents: Not reported

Tank Number: T004
Tank ID Number: 4
Waste or Product: 1000
Tank Contents: Not reported

Tank Number: T005
Tank ID Number: T3 EAST/RT
Waste or Product: 10000
Tank Contents: Not reported

Tank Number: T006
Tank ID Number: T2 WEST/RT
Waste or Product: 10000
Tank Contents: Not reported

Tank Number: T007
Tank ID Number: RT1113, RT
Waste or Product: 10000
Tank Contents: Not reported

HMMD VIOLATIONS:
Inspection Date: 05/30/06
Waste Code: Not reported
Occurrences: Not reported
Item Number: 5861

Inspection Date: 05/30/06
Waste Code: Not reported
Occurrences: Not reported
Item Number: 5862

Inspection Date: 05/30/06
Waste Code: Not reported
Occurrences: Not reported
Item Number: 5863

Inspection Date: 05/30/06
Waste Code: Not reported
Occurrences: Not reported
Item Number: 5864

Inspection Date: 05/30/06
Waste Code: Not reported
Occurrences: Not reported
Item Number: 5865

Inspection Date: 06/21/05
Waste Code: Not reported
Occurrences: Not reported
Item Number: 7352

Inspection Date: 06/21/05
Waste Code: Not reported
Occurrences: Not reported
Item Number: 7353

SAN YSIDRO CHEVRON (Continued) **S106060518**

Inspection Date: 06/21/05
Waste Code: Not reported
Occurrences: Not reported
Item Number: 7354

Inspection Date: 06/05/07
Waste Code: Not reported
Occurrences: Not reported
Item Number: 3476

Inspection Date: 06/05/07
Waste Code: Not reported
Occurrences: Not reported
Item Number: 3477

Inspection Date: 02/21/02
Waste Code: Not reported
Occurrences: Not reported
Item Number: 0239

Inspection Date: 02/21/02
Waste Code: Not reported
Occurrences: Not reported
Item Number: 0240

Inspection Date: 02/21/02
Waste Code: Not reported
Occurrences: Not reported
Item Number: 0241

Inspection Date: 02/21/02
Waste Code: Not reported
Occurrences: Not reported
Item Number: 0242

Inspection Date: 02/21/02
Waste Code: Not reported
Occurrences: Not reported
Item Number: 0243

Inspection Date: 02/21/02
Waste Code: Not reported
Occurrences: Not reported
Item Number: 0244

Inspection Date: 02/21/02
Waste Code: Not reported
Occurrences: Not reported
Item Number: 0245

Inspection Date: 05/14/09
Waste Code: Not reported
Occurrences: Not reported
Item Number: 7919

Inspection Date: 05/15/03
Waste Code: Not reported

SAN YSIDRO CHEVRON (Continued) **S106060518**

Occurrences: Not reported
Item Number: 5997

Inspection Date: 05/15/03
Waste Code: Not reported
Occurrences: Not reported
Item Number: 5998

Inspection Date: 05/15/03
Waste Code: Not reported
Occurrences: Not reported
Item Number: 5999

Inspection Date: 05/15/03
Waste Code: Not reported
Occurrences: Not reported
Item Number: 6000

Inspection Date: 05/15/03
Waste Code: Not reported
Occurrences: Not reported
Item Number: 6001

Inspection Date: 05/15/03
Waste Code: Not reported
Occurrences: Not reported
Item Number: 6002

Inspection Date: 05/15/03
Waste Code: Not reported
Occurrences: Not reported
Item Number: 6003

Inspection Date: 05/15/03
Waste Code: Not reported
Occurrences: Not reported
Item Number: 6004

Inspection Date: 05/15/03
Waste Code: Not reported
Occurrences: Not reported
Item Number: 6005

Inspection Date: 05/15/03
Waste Code: Not reported
Occurrences: Not reported
Item Number: 6006

Inspection Date: 05/15/03
Waste Code: Not reported
Occurrences: Not reported
Item Number: 6007

Inspection Date: 05/15/03
Waste Code: Not reported
Occurrences: Not reported
Item Number: 6008

SAN YSIDRO CHEVRON (Continued) **S106060518**

Inspection Date: 05/15/03
Waste Code: Not reported
Occurrences: Not reported
Item Number: 6009

Inspection Date: 05/15/03
Waste Code: Not reported
Occurrences: Not reported
Item Number: 6010

Inspection Date: 05/15/03
Waste Code: Not reported
Occurrences: Not reported
Item Number: 6011

Inspection Date: 05/15/03
Waste Code: Not reported
Occurrences: Not reported
Item Number: 6012

Inspection Date: 05/15/03
Waste Code: Not reported
Occurrences: Not reported
Item Number: 6013

Inspection Date: 05/15/03
Waste Code: Not reported
Occurrences: Not reported
Item Number: 6014

Inspection Date: 05/15/03
Waste Code: Not reported
Occurrences: Not reported
Item Number: 6015

Inspection Date: 05/26/10
Waste Code: Not reported
Occurrences: Not reported
Item Number: 3446

Inspection Date: 05/26/10
Waste Code: Not reported
Occurrences: Not reported
Item Number: 3447

Inspection Date: 05/26/10
Waste Code: Not reported
Occurrences: Not reported
Item Number: 3448

Inspection Date: 05/26/10
Waste Code: Not reported
Occurrences: Not reported
Item Number: 3449

Inspection Date: 05/26/10
Waste Code: Not reported

SAN YSIDRO CHEVRON (Continued) **S106060518**

Occurrences: Not reported
Item Number: 3450

Inspection Date: 05/26/10
Waste Code: Not reported
Occurrences: Not reported
Item Number: 3451

Inspection Date: 05/26/10
Waste Code: Not reported
Occurrences: Not reported
Item Number: 3452

Inspection Date: 07/06/98
Waste Code: Not reported
Occurrences: Not reported
Item Number: 1173

Inspection Date: 07/06/98
Waste Code: Not reported
Occurrences: Not reported
Item Number: 1174

Inspection Date: 05/27/04
Waste Code: Not reported
Occurrences: Not reported
Item Number: 7733

Inspection Date: 05/27/04
Waste Code: Not reported
Occurrences: Not reported
Item Number: 7734

Inspection Date: 05/27/04
Waste Code: Not reported
Occurrences: Not reported
Item Number: 7735

Inspection Date: 05/27/04
Waste Code: Not reported
Occurrences: Not reported
Item Number: 7736

HMMD WASTE STREAMS:
Inspection Date: 05/26/10
Waste Item #: 134
Waste Code: 134
Waste Name: AQUEOUS SOL'N W/LESS
Qnty at Inspection: 55
Quantity String: 55
Annual Qty: 15
Annual Qty String: 15
Measurement Unit: GAL
Treatment Method: 999 UNKNOWN
Storage Method: METAL DRUM
Haz Waste Hauler: 0015 ASBURY ENVIRONMENTAL
Waste Desc: WATER & FUEL

SAN YSIDRO CHEVRON (Continued) **S106060518**

Carcinogen: No

Inspection Date: 05/26/10
Waste Item #: 352
Waste Code: 352
Waste Name: ORGANIC SOLIDS (OTHE
Qnty at Inspection: 10
Quantity String: 10
Annual Qty: 40
Annual Qty String: 40
Measurement Unit: LBS
Treatment Method: 007 INCINERATION
Storage Method: NONE
Haz Waste Hauler: 0015 ASBURY ENVIRONMENTAL
Waste Desc: GASOLINE DISPENSING FLTRS
Carcinogen: No

HAZNET:

Year: 2006
Gepaid: CAL000275499
Contact: ALAN RITCHIE
Telephone: 6194283463
Mailing Name: Not reported
Mailing Address: 104 W SAN YSIDRO BLVD
Mailing City,St,Zip: SAN DIEGO, CA 921732517
Gen County: San Diego
TSD EPA ID: CAD008252405
TSD County: Los Angeles
Waste Category: Other organic solids
Disposal Method: H01
Tons: 0.05
Facility County: San Diego

Year: 2003
Gepaid: CAL000275499
Contact: JOE RUBIO
Telephone: 6194283963
Mailing Name: JOE RUBIO
Mailing Address: 538-A MCINTOSH ST
Mailing City,St,Zip: CHULA VISTA, CA 91910
Gen County: San Diego
TSD EPA ID: AZR000035915
TSD County: San Diego
Waste Category: Aqueous solution with total organic residues less than 10 percent
Disposal Method: R01
Tons: 0.06
Facility County: San Diego

Year: 2003
Gepaid: CAL000275499
Contact: JOE RUBIO
Telephone: 6194283963
Mailing Name: JOE RUBIO
Mailing Address: 538-A MCINTOSH ST
Mailing City,St,Zip: CHULA VISTA, CA 91910
Gen County: San Diego

SAN YSIDRO CHEVRON (Continued) **S106060518**

TSD EPA ID: CAD008252405
TSD County: San Diego
Waste Category: Other organic solids
Disposal Method: H01
Tons: 1.25
Facility County: San Diego

---

56 UNOCAL / SAN YSIDRO **FINDS** **1006826391**
121 SAN YSIDRO BL E **HAZNET** **N/A**
SAN YSIDRO, CA 92173 **EMI**

FINDS:

Registry ID: 110013854613

Environmental Interest/Information System
The NEI (National Emissions Inventory) database contains information on stationary and mobile sources that emit criteria air pollutants and their precursors, as well as hazardous air pollutants (HAPs).

HAZNET:
Year: 2002
Gepaid: CAL000135632
Contact: HAZMAT SPECIALIST
Telephone: 6027284180
Mailing Name: Not reported
Mailing Address: PO BOX 52085
Mailing City,St,Zip: PHOENIX, AZ 850722085
Gen County: San Diego
TSD EPA ID: Not reported
TSD County: Los Angeles
Waste Category: Unspecified oil-containing waste
Disposal Method: R01
Tons: 1.04
Facility County: Not reported

EMI:
Year: 1999
County Code: 37
Air Basin: SD
Facility ID: 4702
Air District Name: SD
SIC Code: 5541
Air District Name: SAN DIEGO COUNTY APCD
Community Health Air Pollution Info System: Not reported
Consolidated Emission Reporting Rule: Not reported
Total Organic Hydrocarbon Gases Tons/Yr: 2
Reactive Organic Gases Tons/Yr: 2
Carbon Monoxide Emissions Tons/Yr: 0
NOX - Oxides of Nitrogen Tons/Yr: 0
SOX - Oxides of Sulphur Tons/Yr: 0
Particulate Matter Tons/Yr: 0
Part. Matter 10 Micrometers & Smllr Tons/Yr: 0

Year: 2000
County Code: 37

UNOCAL / SAN YSIDRO (Continued) **1006826391**

Air Basin:	SD
Facility ID:	4702
Air District Name:	SD
SIC Code:	5541
Air District Name:	SAN DIEGO COUNTY APCD
Community Health Air Pollution Info System:	Not reported
Consolidated Emission Reporting Rule:	Not reported
Total Organic Hydrocarbon Gases Tons/Yr:	3
Reactive Organic Gases Tons/Yr:	3
Carbon Monoxide Emissions Tons/Yr:	0
NOX - Oxides of Nitrogen Tons/Yr:	0
SOX - Oxides of Sulphur Tons/Yr:	0
Particulate Matter Tons/Yr:	0
Part. Matter 10 Micrometers & Smllr Tons/Yr:	0

Year:	2001
County Code:	37
Air Basin:	SD
Facility ID:	4702
Air District Name:	SD
SIC Code:	5541
Air District Name:	SAN DIEGO COUNTY APCD
Community Health Air Pollution Info System:	Not reported
Consolidated Emission Reporting Rule:	Not reported
Total Organic Hydrocarbon Gases Tons/Yr:	3
Reactive Organic Gases Tons/Yr:	3
Carbon Monoxide Emissions Tons/Yr:	0
NOX - Oxides of Nitrogen Tons/Yr:	0
SOX - Oxides of Sulphur Tons/Yr:	0
Particulate Matter Tons/Yr:	0
Part. Matter 10 Micrometers & Smllr Tons/Yr:	0

Year:	2002
County Code:	37
Air Basin:	SD
Facility ID:	4702
Air District Name:	SD
SIC Code:	5541
Air District Name:	SAN DIEGO COUNTY APCD
Community Health Air Pollution Info System:	Not reported
Consolidated Emission Reporting Rule:	Not reported
Total Organic Hydrocarbon Gases Tons/Yr:	3
Reactive Organic Gases Tons/Yr:	3
Carbon Monoxide Emissions Tons/Yr:	0
NOX - Oxides of Nitrogen Tons/Yr:	0
SOX - Oxides of Sulphur Tons/Yr:	0
Particulate Matter Tons/Yr:	0
Part. Matter 10 Micrometers & Smllr Tons/Yr:	0

Year:	2003
County Code:	37
Air Basin:	SD
Facility ID:	4702
Air District Name:	SD
SIC Code:	5541
Air District Name:	SAN DIEGO COUNTY APCD
Community Health Air Pollution Info System:	Not reported

UNOCAL / SAN YSIDRO (Continued) **1006826391**

Consolidated Emission Reporting Rule:	Not reported
Total Organic Hydrocarbon Gases Tons/Yr:	3
Reactive Organic Gases Tons/Yr:	3
Carbon Monoxide Emissions Tons/Yr:	0
NOX - Oxides of Nitrogen Tons/Yr:	0
SOX - Oxides of Sulphur Tons/Yr:	0
Particulate Matter Tons/Yr:	0
Part. Matter 10 Micrometers & Smllr Tons/Yr:	0

Year:	2004
County Code:	37
Air Basin:	SD
Facility ID:	4702
Air District Name:	SD
SIC Code:	5541
Air District Name:	SAN DIEGO COUNTY APCD
Community Health Air Pollution Info System:	Not reported
Consolidated Emission Reporting Rule:	Not reported
Total Organic Hydrocarbon Gases Tons/Yr:	2.9791524
Reactive Organic Gases Tons/Yr:	2.9791524
Carbon Monoxide Emissions Tons/Yr:	0
NOX - Oxides of Nitrogen Tons/Yr:	0
SOX - Oxides of Sulphur Tons/Yr:	0
Particulate Matter Tons/Yr:	0
Part. Matter 10 Micrometers & Smllr Tons/Yr:	0

Year:	2005
County Code:	37
Air Basin:	SD
Facility ID:	4702
Air District Name:	SD
SIC Code:	5541
Air District Name:	SAN DIEGO COUNTY APCD
Community Health Air Pollution Info System:	Not reported
Consolidated Emission Reporting Rule:	Not reported
Total Organic Hydrocarbon Gases Tons/Yr:	2.9791524
Reactive Organic Gases Tons/Yr:	2.9791524
Carbon Monoxide Emissions Tons/Yr:	0
NOX - Oxides of Nitrogen Tons/Yr:	0
SOX - Oxides of Sulphur Tons/Yr:	0
Particulate Matter Tons/Yr:	0
Part. Matter 10 Micrometers & Smllr Tons/Yr:	0

Year:	2006
County Code:	37
Air Basin:	SD
Facility ID:	4702
Air District Name:	SD
SIC Code:	5541
Air District Name:	SAN DIEGO COUNTY APCD
Community Health Air Pollution Info System:	Not reported
Consolidated Emission Reporting Rule:	Not reported
Total Organic Hydrocarbon Gases Tons/Yr:	2.84
Reactive Organic Gases Tons/Yr:	2.84
Carbon Monoxide Emissions Tons/Yr:	0
NOX - Oxides of Nitrogen Tons/Yr:	0
SOX - Oxides of Sulphur Tons/Yr:	0

UNOCAL / SAN YSIDRO (Continued) **1006826391**

Particulate Matter Tons/Yr:	0
Part. Matter 10 Micrometers & Smllr Tons/Yr:	0

Year:	2007
County Code:	37
Air Basin:	SD
Facility ID:	4702
Air District Name:	SD
SIC Code:	5541
Air District Name:	SAN DIEGO COUNTY APCD
Community Health Air Pollution Info System:	Not reported
Consolidated Emission Reporting Rule:	Not reported
Total Organic Hydrocarbon Gases Tons/Yr:	2.84
Reactive Organic Gases Tons/Yr:	2.84
Carbon Monoxide Emissions Tons/Yr:	0
NOX - Oxides of Nitrogen Tons/Yr:	0
SOX - Oxides of Sulphur Tons/Yr:	0
Particulate Matter Tons/Yr:	0
Part. Matter 10 Micrometers & Smllr Tons/Yr:	0

Year:	2007
County Code:	37
Air Basin:	SD
Facility ID:	4702
Air District Name:	SD
SIC Code:	5541
Air District Name:	SAN DIEGO COUNTY APCD
Community Health Air Pollution Info System:	Not reported
Consolidated Emission Reporting Rule:	Not reported
Total Organic Hydrocarbon Gases Tons/Yr:	2.84
Reactive Organic Gases Tons/Yr:	2.84
Carbon Monoxide Emissions Tons/Yr:	0
NOX - Oxides of Nitrogen Tons/Yr:	0
SOX - Oxides of Sulphur Tons/Yr:	0
Particulate Matter Tons/Yr:	0
Part. Matter 10 Micrometers & Smllr Tons/Yr:	0

---

56 **UNOCAL SERV STATION #641231171** **UST** **U003942768**
121 E SAN YSIDRO BLVD **N/A**
SAN YSIDRO, CA 92173

UST:

Facility ID:	18857
Latitude:	32.55222
Longitude:	-117.04301

---

56 **SAN YSIDRO 76** **San Diego Co. HMMD** **S102861364**
121 E SAN YSIDRO BL **N/A**
SAN DIEGO, CA 92173

San Diego Co. HMMD:

Facility ID:	105847
Inactive Indicator:	Active
Business Code:	6HK28
SIC:	Not reported
Permit Expiration:	Not reported

SAN YSIDRO 76 (Continued) **S102861364**

Owner:	CONOCO PHILLIPS/KAYO OIL
2nd Name:	ATTN: LICENSE & PERMITS
Mailing Address:	600 N DAIRY-ASHFORD
Mailing City,St,Zip:	HOUSTON, TX 77079
Map Code/Business Plan on File:	Not reported
Corporate Code:	Not reported
Fire Dept District:	San Diego
Census Tract Number:	100.1
EPA ID:	CAL000276819
Gas Station:	Not reported
Inspection Date:	07/03/07
Reinspection Date:	Not reported
Inspector Name:	MPRICE
Violation Notice Issued:	Not reported
Facility Contact:	ANGEL FLORES, MGR
Delinquent Flag:	Not Delinquent
Last Update:	08/30/10
Last Delinquent Letter:	Not reported
Delinquent Comment:	Not reported
Last Letter Type:	Not reported
Property Owner:	A YALDA INC
Property Address:	121 E SAN YSIDRO BLV
Property City,St,Zip:	SAN YSIDRO, CA 92173
Tank Owner:	TOSCO MARKETING COMPANY
Tank Address:	PO BOX 52084
Tank City,St,Zip:	Phoenix, AZ 85072
Business Plan Acceptance Date:	Not reported
Reinspection Date Y2K Compatible:	Not reported
Facility Phone:	619-428-7676

HMMD DISCLOSURE INVENTORY:

Item Number:	Not reported
Chemical Name:	Not reported
Case Number:	Not reported
Quantity Stored At One Time:	Not reported
Quantity Stored at One Time:	Not reported
Annual Quantity String:	Not reported
Annual Quantity String:	Not reported
Measurement Units:	Not reported
Carcinogen:	No
1st Hazard Category:	Not reported
2nd Hazard Category:	Not reported

HMMD UNDERGROUND TANKS:

Tank Number:	T001
Tank ID Number:	RT1343/RT3
Waste or Product:	10000
Tank Contents:	Not reported
Tank Number:	T002
Tank ID Number:	RT1343/RT3
Waste or Product:	10000
Tank Contents:	Not reported
Tank Number:	T003
Tank ID Number:	3
Waste or Product:	550

SAN YSIDRO 76 (Continued) **S102861364**

Tank Contents: Not reported

Tank Number: T004
Tank ID Number: AT4821
Waste or Product: 550
Tank Contents: Not reported

HMMD VIOLATIONS:

Inspection Date: 06/21/05
Waste Code: Not reported
Occurrences: Not reported
Item Number: 7341

Inspection Date: 06/21/05
Waste Code: Not reported
Occurrences: Not reported
Item Number: 7342

Inspection Date: 06/21/05
Waste Code: Not reported
Occurrences: Not reported
Item Number: 7343

Inspection Date: 06/21/05
Waste Code: Not reported
Occurrences: Not reported
Item Number: 7344

Inspection Date: 07/03/07
Waste Code: Not reported
Occurrences: Not reported
Item Number: 4057

Inspection Date: 03/05/02
Waste Code: Not reported
Occurrences: Not reported
Item Number: 6973

Inspection Date: 03/05/02
Waste Code: Not reported
Occurrences: Not reported
Item Number: 6974

Inspection Date: 03/05/02
Waste Code: Not reported
Occurrences: Not reported
Item Number: 6975

Inspection Date: 03/05/02
Waste Code: Not reported
Occurrences: Not reported
Item Number: 6976

Inspection Date: 03/05/02
Waste Code: Not reported
Occurrences: Not reported
Item Number: 6977

SAN YSIDRO 76 (Continued) **S102861364**

Inspection Date: 07/18/03
Waste Code: Not reported
Occurrences: Not reported
Item Number: 8260

Inspection Date: 02/03/99
Waste Code: Not reported
Occurrences: Not reported
Item Number: 7278

Inspection Date: 02/03/99
Waste Code: Not reported
Occurrences: Not reported
Item Number: 7279

Inspection Date: 02/03/99
Waste Code: Not reported
Occurrences: Not reported
Item Number: 7280

Inspection Date: 06/17/04
Waste Code: Not reported
Occurrences: Not reported
Item Number: 8190

Inspection Date: 06/17/04
Waste Code: Not reported
Occurrences: Not reported
Item Number: 8191

HMMD WASTE STREAMS:
Inspection Date: Not reported
Waste Item #: Not reported
Waste Code: Not reported
Waste Name: Not reported
Qnty at Inspection: Not reported
Quantity String: Not reported
Annual Qty: Not reported
Annual Qty String: Not reported
Measurement Unit: Not reported
Treatment Method: Not reported
Storage Method: Not reported
Haz Waste Hauler: Not reported
Waste Desc: Not reported
Carcinogen: No

Facility ID: 209560
Inactive Indicator: Active
Business Code: 6HK28
SIC: Not reported
Permit Expiration: Not reported
Owner: ALLEN YALDA
2nd Name: Not reported
Mailing Address: 121 E SAN YSIDRO BL
Mailing City,St,Zip: SAN DIEGO, CA 92173
Map Code/Business Plan on File: Not reported

SAN YSIDRO 76 (Continued) **S102861364**

Corporate Code:	Not reported
Fire Dept District:	San Diego
Census Tract Number:	100.1
EPA ID:	CAL000152359
Gas Station:	Not reported
Inspection Date:	07/13/10
Reinspection Date:	Not reported
Inspector Name:	VARCHER
Violation Notice Issued:	Not reported
Facility Contact:	ALAN YALDA
Delinquent Flag:	Not Delinquent
Last Update:	08/30/10
Last Delinquent Letter:	Not reported
Delinquent Comment:	Not reported
Last Letter Type:	Not reported
Property Owner:	A YALDA INC
Property Address:	121 E SAN YSIDRO BLV
Property City,St,Zip:	SAN YSIDRO, CA 92173
Tank Owner:	ALLEN YALDA
Tank Address:	121 S SAN YSIDRO BL
Tank City,St,Zip:	San Ysidro, CA 92173
Business Plan Acceptance Date:	Not reported
Reinspection Date Y2K Compatible:	07/13/11
Facility Phone:	619-428-7678

HMMD DISCLOSURE INVENTORY:

Item Number:	PRE
Chemical Name:	PREMIUM UNLEADED UNDERGROUND TANK 105847 T002
Case Number:	8006-61-9
Quantity Stored At One Time:	Not reported
Quantity Stored at One Time:	Not reported
Annual Quantity String:	Not reported
Annual Quantity String:	Not reported
Measurement Units:	Not reported
Carcinogen:	No
1st Hazard Category:	FIRE
2nd Hazard Category:	Not reported

Item Number:	REG
Chemical Name:	REGULAR UNLEADED UNDERGROUND TANK 105847 T001
Case Number:	8006-61-9
Quantity Stored At One Time:	Not reported
Quantity Stored at One Time:	Not reported
Annual Quantity String:	Not reported
Annual Quantity String:	Not reported
Measurement Units:	Not reported
Carcinogen:	No
1st Hazard Category:	FIRE
2nd Hazard Category:	Not reported

HMMD UNDERGROUND TANKS:

Tank Number:	T001
Tank ID Number:	RT1343/RT3
Waste or Product:	10000
Tank Contents:	Not reported

Tank Number:	T002

SAN YSIDRO 76 (Continued) **S102861364**

Tank ID Number: RT1343/RT3
Waste or Product: 10000
Tank Contents: Not reported

HMMD VIOLATIONS:
Inspection Date: 07/28/08
Waste Code: Not reported
Occurrences: Not reported
Item Number: 2447

Inspection Date: 07/28/08
Waste Code: Not reported
Occurrences: Not reported
Item Number: 2448

Inspection Date: 07/28/08
Waste Code: Not reported
Occurrences: Not reported
Item Number: 2449

Inspection Date: 07/13/10
Waste Code: Not reported
Occurrences: Not reported
Item Number: 5868

Inspection Date: 07/13/10
Waste Code: Not reported
Occurrences: Not reported
Item Number: 5869

Inspection Date: 07/13/10
Waste Code: Not reported
Occurrences: Not reported
Item Number: 5870

HMMD WASTE STREAMS:
Inspection Date: 07/13/10
Waste Item #: 134
Waste Code: 134
Waste Name: AQUEOUS SOL'N W/LESS
Qnty at Inspection: 55
Quantity String: 55
Annual Qty: 55
Annual Qty String: 55
Measurement Unit: GAL
Treatment Method: 001 RECYCLE
Storage Method: METAL DRUM
Haz Waste Hauler: 3500 CLEAN HARBORS ENV. S
Waste Desc: WATER & FUEL
Carcinogen: No

Inspection Date: 07/13/10
Waste Item #: 352
Waste Code: 352
Waste Name: ORGANIC SOLIDS (OTHE
Qnty at Inspection: 100

SAN YSIDRO 76 (Continued) **S102861364**

Quantity String:	100
Annual Qty:	100
Annual Qty String:	100
Measurement Unit:	LBS
Treatment Method:	999 UNKNOWN
Storage Method:	METAL DRUM
Haz Waste Hauler:	0015 ASBURY ENVIRONMENTAL
Waste Desc:	GASOLINE FILTERS
Carcinogen:	No

---

56 **UNOCAL SERV STATION #6412** **SWEEPS UST** **S105090546**
121 E SAN YSIDRO BLVD **HAZNET** **N/A**
SAN YSIDRO, CA 92173

SWEEPS UST:

Status:	A
Comp Number:	5847
Number:	9
Board Of Equalization:	44-000051
Ref Date:	Not reported
Act Date:	06-26-92
Created Date:	02-29-88
Tank Status:	A
Owner Tank Id:	Not reported
Swrcb Tank Id:	37-000-005847-000001
Actv Date:	Not reported
Capacity:	10000
Tank Use:	M.V. FUEL
Stg:	P
Content:	REG UNLEADED
Number Of Tanks:	3

Status:	A
Comp Number:	5847
Number:	9
Board Of Equalization:	44-000051
Ref Date:	Not reported
Act Date:	06-26-92
Created Date:	02-29-88
Tank Status:	A
Owner Tank Id:	Not reported
Swrcb Tank Id:	37-000-005847-000002
Actv Date:	Not reported
Capacity:	10000
Tank Use:	M.V. FUEL
Stg:	P
Content:	LEADED
Number Of Tanks:	Not reported

Status:	A
Comp Number:	5847
Number:	9
Board Of Equalization:	44-000051
Ref Date:	Not reported
Act Date:	06-26-92
Created Date:	02-29-88
Tank Status:	A

UNOCAL SERV STATION #6412 (Continued) **S105090546**

Owner Tank Id:	Not reported
Swrcb Tank Id:	37-000-005847-000003
Actv Date:	Not reported
Capacity:	550
Tank Use:	PETROLEUM
Stg:	W
Content:	Not reported
Number Of Tanks:	Not reported

HAZNET:

Year:	2000
Gepaid:	CAL000152359
Contact:	J M H OIL INC
Telephone:	6192246217
Mailing Name:	Not reported
Mailing Address:	121 E SAN YSIDRO BLVD
Mailing City,St,Zip:	SAN YSIDRO, CA 921732618
Gen County:	San Diego
TSD EPA ID:	CAT080013352
TSD County:	Los Angeles
Waste Category:	Aqueous solution with total organic residues less than 10 percent
Disposal Method:	R01
Tons:	.9465
Facility County:	San Diego

---

56 **UNOCAL SERV STATION #641231171** **LUST** **S105691187**
121 E SAN YSIDRO BL **SAN DIEGO CO. SAM** **N/A**
SAN DIEGO, CA 92173

LUST:

Region:	STATE
Global Id:	T0607399261
Latitude:	32.5523682145079
Longitude:	-117.043157815933
Case Type:	LUST Cleanup Site
Status:	Open - Remediation
Status Date:	08/14/2000
Lead Agency:	SAN DIEGO COUNTY LOP
Case Worker:	JS
Local Agency:	SAN DIEGO COUNTY LOP
RB Case Number:	9UT4077
LOC Case Number:	H05847-001
File Location:	Local Agency
Potential Media Affect:	Aquifer used for drinking water supply, Soil
Potential Contaminants of Concern:	Gasoline
Site History:	Shell (H03239-001), Mobil (H01577-001), Chevron (H05641-004), and this 76 Case (H05847-001) are being managed by RELLC. Data from all four cases will be uploaded to the Shell Case H03239-001 (Global ID: T0607302792). Please refer to the Shell case for 76 data newer than April 14, 2011. The site is an active service station with four dispensers at two islands, two USTs, one waste oil UST, and a service station building. The site is located on the northwestern corner of the intersection of San Ysidro Boulevard and Olive Drive in the City of San Diego. The site is approximately 700 feet northeast ofInterstate 5. In March 2000, product piping at the station was replaced and the dispensers were upgraded. Soil samples were collected from below the product piping and the dispenser islands

UNOCAL SERV STATION #641231171 (Continued) **S105691187**

under the direction of the DEH. Soil concentrations were below laboratory detection limits in 9 of 10 samples for total petroleum hydrocarbons as gasoline (TPHg) and total petroleum hydrocarbons as diesel (TPHd), and were 2,000 milligrams per kilogram (mg/kg) TPHg and 730 mg/kg TPHd in sample D-6. No over-excavation of soils was performed. Groundwater was not observed during any site activities. In February 2001, groundwater monitoring well MW-1 and hand auger boring HA-1 were installed at tbe site. Concentrations in soil samples from borings MW-1 and HA-1 ranged from below laboratory detection limits to 91 mg/kg TPHg, 0.85 mg/kg benzene, and 1.8 mg/kg metbyl tertiary butyl etber (MTBE). Concentrations ofTPHdforall samples analyzed were below laboratory detection limits. Dissolved-phase concentrations in monitoring well MW-1 were 2,200 micrograms per liter (figjl) TPHg, 160 fig/l benzene, and 280 fig/l MTBE, respectively. Dissolvedphase concentrations of the oxygenates tert-butanol (TBA), di-isopropyl etber (DIPE), and ethyl tertiary butyl ether (ETBE), and ethanol were below laboratory detection limits in the groundwater sample. The dissolved-phase concentration of the oxygenate tertiary-amyl methyl ether (TAME) was 150 Ilg/l. In January 2002, groundwater monitoring wells MW-2 through MW-5 were installed at the site. Measurable liquid-phase hydrocarbons (LPH) were detected in well MW-l. Dissolved phase concentrations ranged from below laboratory detection limits to 12,000 Ilg/L TPHg, 130 Ilg/L benzene, and 18,000 Ilg/L MTBE. In December 2003, one steel/fiberglass composite 500-gallon waste oil tank was removed under the observation of SAM. The existing underground storage tank (UST) appeared intact upon visual inspection with no evidence of holes or leaks. The UST was not replaced. Stockpiled pea gravel from the UST excavation and imported pea gravel was used to backfill the cavity. Soil sampling below the UST was performed under the direction of SAM. Concentrations of TPHg in soil samples collected were 76 mg/kg. Concentrations of BTEX, MTBE and other oxygenates were below the laboratory detection limits (TRC, 2003). On December 7,8, and 13, 2006, four groundwater monitoring wells, MW-6 through MW-9, were drilled offsite. On March 15, 2007, well MW -10 was drilled offsite at the adjacent property to the west (Figure 2). Concentrations in soil samples from the borings were ND for total purgeable petroleum hydrocarbons (TPPH), benzene, and MTBE. Dissolved-phase concentrations in monitoring wells MW-6 through MW-lO were ND for TPHg and benzene and ranged from ND to 19 Ilg/1 for MTBE. Based on the results of this investigation, TRC concluded that the lateral extent of dissolved-phase hydrocarbons and LPH have been adequately assessed and recommended continued quarterly monitoring and sampling to monitor for plume stability and submittal of a CAP as previously requested by SAM. Routine groundwater monitoring and sampling has been conducted at the site since 2001, and the site is currently sampled on a quarterly basis. The most recent groundwater monitoring and sampling event occurred on December 18, 2007. The groundwater gradient wa

Click here to access the California GeoTracker records for this facility:

LUST:

Global Id:	T0607399261
Contact Type:	Local Agency Caseworker
Contact Name:	JON SENAHA
Organization Name:	SAN DIEGO COUNTY LOP
Address:	P.O. Box 129261

UNOCAL SERV STATION #641231171 (Continued) **S105691187**

City: San Diego
Email: jon.senaha@sdcounty.ca.gov
Phone Number: Not reported

LUST:

Global Id: T0607399261
Action Type: ENFORCEMENT
Date: 08/14/2000
Action: Notice of Responsibility

Global Id: T0607399261
Action Type: ENFORCEMENT
Date: 07/09/2009
Action: Technical Correspondence / Assistance / Other

Global Id: T0607399261
Action Type: ENFORCEMENT
Date: 09/03/2009
Action: Technical Correspondence / Assistance / Other

Global Id: T0607399261
Action Type: RESPONSE
Date: 10/28/2010
Action: Monitoring Report - Quarterly

Global Id: T0607399261
Action Type: RESPONSE
Date: 04/29/2010
Action: Monitoring Report - Quarterly

Global Id: T0607399261
Action Type: REMEDIATION
Date: 01/01/1950
Action: Air sparging

Global Id: T0607399261
Action Type: RESPONSE
Date: 03/25/2011
Action: Monitoring Report - Semi-Annually

Global Id: T0607399261
Action Type: RESPONSE
Date: 01/27/2010
Action: Monitoring Report - Quarterly

Global Id: T0607399261
Action Type: Other
Date: 01/01/1950
Action: Leak Discovery

Global Id: T0607399261
Action Type: ENFORCEMENT
Date: 10/29/2008
Action: Notification - Public Notice of ROD/RAP/CAP

Global Id: T0607399261
Action Type: Other

UNOCAL SERV STATION #641231171 (Continued) **S105691187**

Date: 01/01/1950
Action: Leak Reported

Global Id: T0607399261
Action Type: Other
Date: 01/01/1950
Action: Leak Began

Global Id: T0607399261
Action Type: Other
Date: 01/01/1950
Action: Leak Stopped

Global Id: T0607399261
Action Type: RESPONSE
Date: 08/02/2010
Action: Monitoring Report - Quarterly

Global Id: T0607399261
Action Type: RESPONSE
Date: 01/26/2010
Action: Monitoring Report - Quarterly

Global Id: T0607399261
Action Type: RESPONSE
Date: 10/28/2009
Action: Monitoring Report - Quarterly

SAN DIEGO CO. SAM:
Case Number: H05847-001
Agency: DEH Site Assessment & Mitigation
Funding: LOP - State Fund
Facility Type: Drinking Water Aquifer Impacted
Facility Status: Remedial Investigation
Date: 2/20/2004
Date Began: 3/17/2000

---

56 **108 W SAN YSIDRO BLVD** **ERNS** **8713270**
108 W SAN YSIDRO BLVD **N/A**
SAN YSIDRO, CA

Click this hyperlink while viewing on your computer to access additional ERNS detail in the EDR Site Report.

56 SHELL BRANDED GASOLINE SERVICE STATION **RCRA-SQG** **1012176397**
108 W SAN YSIDRO BLVD **CAR000203349**
SAN DIEGO, CA 92173

RCRA-SQG:

Date form received by agency:	10/15/2009
Facility name:	SHELL BRANDED GASOLINE SERVICE STATION
Facility address:	108 W SAN YSIDRO BLVD RELLC WASTE DRUM STORAGE AREA SAN DIEGO, CA 92173
EPA ID:	CAR000203349
Mailing address:	4700 LA HIGHWAY 22 STE 520 MANDEVILLE, LA 70471
Contact:	JOHN ENGLEHARDT
Contact address:	4700 LA HIGHWAY 22 STE 520 MANDEVILLE, LA 70471
Contact country:	US
Contact telephone:	985-792-1302
Contact email:	JENG@RELLC.NET
EPA Region:	09
Classification:	Small Small Quantity Generator
Description:	Handler: generates more than 100 and less than 1000 kg of hazardous waste during any calendar month and accumulates less than 6000 kg of hazardous waste at any time; or generates 100 kg or less of hazardous waste during any calendar month, and accumulates more than 1000 kg of hazardous waste at any time

Owner/Operator Summary:

Owner/operator name:	RESOURCE ENV LLC DBA RELLC
Owner/operator address:	Not reported Not reported
Owner/operator country:	Not reported
Owner/operator telephone:	Not reported
Legal status:	Private
Owner/Operator Type:	Operator
Owner/Op start date:	03/23/2009
Owner/Op end date:	Not reported

Owner/operator name:	RESOURCE ENV LLC DBA RELLC
Owner/operator address:	4700 LA HIGHWAY 22 STE 520 MANDEVILLE, LA 70471
Owner/operator country:	US
Owner/operator telephone:	Not reported
Legal status:	Private
Owner/Operator Type:	Owner
Owner/Op start date:	03/23/2009
Owner/Op end date:	Not reported

Handler Activities Summary:

U.S. importer of hazardous waste:	No
Mixed waste (haz. and radioactive):	No
Recycler of hazardous waste:	No
Transporter of hazardous waste:	No
Treater, storer or disposer of HW:	No
Underground injection activity:	No
On-site burner exemption:	No
Furnace exemption:	No

SHELL BRANDED GASOLINE SERVICE STATION (Continued) **1012176397**

Used oil fuel burner: No
Used oil processor: No
User oil refiner: No
Used oil fuel marketer to burner: No
Used oil Specification marketer: No
Used oil transfer facility: No
Used oil transporter: No

Hazardous Waste Summary:

Waste code: D001
Waste name: IGNITABLE HAZARDOUS WASTES ARE THOSE WASTES WHICH HAVE A FLASHPOINT OF LESS THAN 140 DEGREES FAHRENHEIT AS DETERMINED BY A PENSKY-MARTENS CLOSED CUP FLASH POINT TESTER. ANOTHER METHOD OF DETERMINING THE FLASH POINT OF A WASTE IS TO REVIEW THE MATERIAL SAFETY DATA SHEET, WHICH CAN BE OBTAINED FROM THE MANUFACTURER OR DISTRIBUTOR OF THE MATERIAL. LACQUER THINNER IS AN EXAMPLE OF A COMMONLY USED SOLVENT WHICH WOULD BE CONSIDERED AS IGNITABLE HAZARDOUS WASTE.

Waste code: D008
Waste name: LEAD

Waste code: D018
Waste name: BENZENE

Violation Status: No violations found

---

56 **SAN YSIDRO EXXON** **UST** **U003789111**
108 W SAN YSIDRO BLVD **N/A**
SAN YSIDRO, CA 92173

UST:
Facility ID: 18643
Latitude: 32.55239
Longitude: -117.04494

---

56 **SHELL BRANDED GASOLINE SERVICE STATION** **FINDS** **1012281759**
108 W SAN YSIDRO BLVD **N/A**
SAN DIEGO, CA 92173

FINDS:

Registry ID: 110040106667

Environmental Interest/Information System
RCRAInfo is a national information system that supports the Resource Conservation and Recovery Act (RCRA) program through the tracking of events and activities related to facilities that generate, transport, and treat, store, or dispose of hazardous waste. RCRAInfo allows RCRA program staff to track the notification, permit, compliance, and corrective action activities required under RCRA.

56 JAMES A. MERRILL, INC. **HIST UST** **U001572287**
108 W SAN YSIDRO BLVD **SWEEPS UST** **N/A**
SAN YSIDRO, CA 92073

HIST UST:

Region:	STATE
Facility ID:	00000063273
Facility Type:	Gas Station
Other Type:	Not reported
Total Tanks:	0005
Contact Name:	Not reported
Telephone:	6194282244
Owner Name:	SHELL OIL COMPANY
Owner Address:	P.O. BOX 4848
Owner City,St,Zip:	ANAHEIM, CA 92803

Tank Num:	001
Container Num:	1
Year Installed:	1965
Tank Capacity:	00000550
Tank Used for:	WASTE
Type of Fuel:	WASTE OIL
Tank Construction:	12 gauge
Leak Detection:	Stock Inventor, 10

Tank Num:	002
Container Num:	2
Year Installed:	1965
Tank Capacity:	00005000
Tank Used for:	PRODUCT
Type of Fuel:	PREMIUM
Tank Construction:	1/4 inches
Leak Detection:	Stock Inventor, 10

Tank Num:	003
Container Num:	3
Year Installed:	1965
Tank Capacity:	00005000
Tank Used for:	PRODUCT
Type of Fuel:	PREMIUM
Tank Construction:	1/4 inches
Leak Detection:	Stock Inventor, 10

Tank Num:	004
Container Num:	4
Year Installed:	1965
Tank Capacity:	00008000
Tank Used for:	PRODUCT
Type of Fuel:	UNLEADED
Tank Construction:	1/4 inches
Leak Detection:	Stock Inventor, 10

Tank Num:	005
Container Num:	5
Year Installed:	1970
Tank Capacity:	00008000
Tank Used for:	PRODUCT
Type of Fuel:	REGULAR
Tank Construction:	1/4 inches

JAMES A. MERRILL, INC. (Continued) **U001572287**

Leak Detection: Stock Inventor, 10

SWEEPS UST:

Status:	A
Comp Number:	3239
Number:	9
Board Of Equalization:	44-000074
Ref Date:	Not reported
Act Date:	06-26-92
Created Date:	02-29-88
Tank Status:	Not reported
Owner Tank Id:	Not reported
Swrcb Tank Id:	Not reported
Actv Date:	Not reported
Capacity:	Not reported
Tank Use:	Not reported
Stg:	Not reported
Content:	Not reported
Number Of Tanks:	Not reported

Status:	Not reported
Comp Number:	3239
Number:	Not reported
Board Of Equalization:	44-000074
Ref Date:	Not reported
Act Date:	Not reported
Created Date:	Not reported
Tank Status:	Not reported
Owner Tank Id:	Not reported
Swrcb Tank Id:	37-000-003239-000001
Actv Date:	Not reported
Capacity:	550
Tank Use:	PETROLEUM
Stg:	WASTE
Content:	Not reported
Number Of Tanks:	5

Status:	Not reported
Comp Number:	3239
Number:	Not reported
Board Of Equalization:	44-000074
Ref Date:	Not reported
Act Date:	Not reported
Created Date:	Not reported
Tank Status:	Not reported
Owner Tank Id:	Not reported
Swrcb Tank Id:	37-000-003239-000002
Actv Date:	Not reported
Capacity:	5000
Tank Use:	M.V. FUEL
Stg:	PRODUCT
Content:	LEADED
Number Of Tanks:	Not reported

Status:	Not reported
Comp Number:	3239
Number:	Not reported

JAMES A. MERRILL, INC. (Continued) **U001572287**

Board Of Equalization:	44-000074
Ref Date:	Not reported
Act Date:	Not reported
Created Date:	Not reported
Tank Status:	Not reported
Owner Tank Id:	Not reported
Swrcb Tank Id:	37-000-003239-000003
Actv Date:	Not reported
Capacity:	5000
Tank Use:	M.V. FUEL
Stg:	PRODUCT
Content:	REG UNLEADED
Number Of Tanks:	Not reported

Status:	Not reported
Comp Number:	3239
Number:	Not reported
Board Of Equalization:	44-000074
Ref Date:	Not reported
Act Date:	Not reported
Created Date:	Not reported
Tank Status:	Not reported
Owner Tank Id:	Not reported
Swrcb Tank Id:	37-000-003239-000004
Actv Date:	Not reported
Capacity:	8000
Tank Use:	M.V. FUEL
Stg:	PRODUCT
Content:	REG UNLEADED
Number Of Tanks:	Not reported

Status:	Not reported
Comp Number:	3239
Number:	Not reported
Board Of Equalization:	44-000074
Ref Date:	Not reported
Act Date:	Not reported
Created Date:	Not reported
Tank Status:	Not reported
Owner Tank Id:	Not reported
Swrcb Tank Id:	37-000-003239-000005
Actv Date:	Not reported
Capacity:	8000
Tank Use:	M.V. FUEL
Stg:	PRODUCT
Content:	LEADED
Number Of Tanks:	Not reported

56 SAN YSIDRO EXXON
108 W SAN YSIDRO BL
SAN DIEGO, CA 92173

LUST **S106060319**
San Diego Co. HMMD **N/A**
HAZNET
SAN DIEGO CO. SAM

LUST:

Region:	STATE
Global Id:	T0607302792
Latitude:	32.5520720447671
Longitude:	-117.044895887375
Case Type:	LUST Cleanup Site
Status:	Open - Site Assessment
Status Date:	07/07/2009
Lead Agency:	SAN DIEGO COUNTY LOP
Case Worker:	JS
Local Agency:	SAN DIEGO COUNTY LOP
RB Case Number:	9UT492
LOC Case Number:	H03239-001
File Location:	Local Agency
Potential Media Affect:	Aquifer used for drinking water supply
Potential Contaminants of Concern:	Gasoline
Site History:	In January 1987, a subsurface due diligence investigation was conducted. Based on laboratory results, Case H03239-001 was opened in January 1987. Shell and nearby former Mobil are applying to the Commingled Plume Fund. For site specific data, refer to the ESI tab. Shell, Mobil, 76, and Chevron cases are being managed by RELLC. Data from all four cases will be uploaded to this case (Global ID: T0607302792).

Click here to access the California GeoTracker records for this facility:

LUST:

Global Id:	T0607302792
Contact Type:	Regional Board Caseworker
Contact Name:	UNASSIGNED
Organization Name:	SAN DIEGO RWQCB (REGION 9)
Address:	9174 SKY PARK COURT, SUITE 100
City:	SAN DIEGO
Email:	Not reported
Phone Number:	Not reported

Global Id:	T0607302792
Contact Type:	Local Agency Caseworker
Contact Name:	JON SENAHA
Organization Name:	SAN DIEGO COUNTY LOP
Address:	P.O. Box 129261
City:	San Diego
Email:	jon.senaha@sdcounty.ca.gov
Phone Number:	Not reported

LUST:

Global Id:	T0607302792
Action Type:	RESPONSE
Date:	09/08/2010
Action:	Pilot Study/ Treatability Report

Global Id:	T0607302792
Action Type:	RESPONSE
Date:	05/18/2010

SAN YSIDRO EXXON (Continued) **S106060319**

Action: Clean Up Fund - 5-Year Review Summary

Global Id: T0607302792
Action Type: ENFORCEMENT
Date: 07/14/2009
Action: Letter - Notice

Global Id: T0607302792
Action Type: RESPONSE
Date: 01/28/2010
Action: Monitoring Report - Semi-Annually

Global Id: T0607302792
Action Type: RESPONSE
Date: 01/25/2011
Action: Monitoring Report - Semi-Annually

Global Id: T0607302792
Action Type: ENFORCEMENT
Date: 04/12/2011
Action: Technical Correspondence / Assistance / Other

Global Id: T0607302792
Action Type: ENFORCEMENT
Date: 03/24/2011
Action: Technical Correspondence / Assistance / Other

Global Id: T0607302792
Action Type: ENFORCEMENT
Date: 04/14/2011
Action: Technical Correspondence / Assistance / Other

Global Id: T0607302792
Action Type: RESPONSE
Date: 03/18/2010
Action: Other Workplan

Global Id: T0607302792
Action Type: ENFORCEMENT
Date: 10/21/2009
Action: Technical Correspondence / Assistance / Other

Global Id: T0607302792
Action Type: ENFORCEMENT
Date: 06/29/2009
Action: Technical Correspondence / Assistance / Other

Global Id: T0607302792
Action Type: ENFORCEMENT
Date: 10/28/2009
Action: Technical Correspondence / Assistance / Other

Global Id: T0607302792
Action Type: ENFORCEMENT
Date: 04/21/2011
Action: Technical Correspondence / Assistance / Other

SAN YSIDRO EXXON (Continued) **S106060319**

Global Id: T0607302792
Action Type: RESPONSE
Date: 03/10/2011
Action: Soil and Water Investigation Workplan

Global Id: T0607302792
Action Type: Other
Date: 01/01/1950
Action: Leak Discovery

Global Id: T0607302792
Action Type: RESPONSE
Date: 05/18/2009
Action: Other Workplan

Global Id: T0607302792
Action Type: RESPONSE
Date: 04/29/2009
Action: Monitoring Report - Quarterly

Global Id: T0607302792
Action Type: ENFORCEMENT
Date: 09/15/2010
Action: Technical Correspondence / Assistance / Other

Global Id: T0607302792
Action Type: ENFORCEMENT
Date: 10/22/2010
Action: Technical Correspondence / Assistance / Other

Global Id: T0607302792
Action Type: ENFORCEMENT
Date: 01/20/1987
Action: Notice of Responsibility

Global Id: T0607302792
Action Type: Other
Date: 01/01/1950
Action: Leak Reported

Global Id: T0607302792
Action Type: RESPONSE
Date: 10/01/2009
Action: Other Workplan

Global Id: T0607302792
Action Type: RESPONSE
Date: 06/26/2009
Action: Risk Assessment Report

Global Id: T0607302792
Action Type: ENFORCEMENT
Date: 10/25/2011
Action: Technical Correspondence / Assistance / Other

Global Id: T0607302792
Action Type: ENFORCEMENT

SAN YSIDRO EXXON (Continued) **S106060319**

Date: 01/13/2009
Action: Technical Correspondence / Assistance / Other

Global Id: T0607302792
Action Type: RESPONSE
Date: 04/15/2011
Action: Correspondence

Global Id: T0607302792
Action Type: RESPONSE
Date: 07/15/2011
Action: Monitoring Report - Semi-Annually

Global Id: T0607302792
Action Type: RESPONSE
Date: 08/18/2011
Action: Interim Remedial Action Plan

Global Id: T0607302792
Action Type: Other
Date: 01/01/1950
Action: Leak Began

Global Id: T0607302792
Action Type: Other
Date: 01/01/1950
Action: Leak Stopped

Global Id: T0607302792
Action Type: RESPONSE
Date: 07/28/2010
Action: Monitoring Report - Semi-Annually

Global Id: T0607302792
Action Type: RESPONSE
Date: 09/16/2010
Action: Soil and Water Investigation Workplan

Global Id: T0607302792
Action Type: RESPONSE
Date: 08/20/2010
Action: Soil and Water Investigation Workplan

Global Id: T0607302792
Action Type: ENFORCEMENT
Date: 04/14/2010
Action: Technical Correspondence / Assistance / Other

Global Id: T0607302792
Action Type: ENFORCEMENT
Date: 11/09/2010
Action: Technical Correspondence / Assistance / Other

Global Id: T0607302792
Action Type: ENFORCEMENT
Date: 04/08/2010
Action: Technical Correspondence / Assistance / Other

SAN YSIDRO EXXON (Continued) **S106060319**

Global Id:	T0607302792
Action Type:	ENFORCEMENT
Date:	01/30/2011
Action:	Technical Correspondence / Assistance / Other

Global Id:	T0607302792
Action Type:	RESPONSE
Date:	01/07/2010
Action:	Pilot Study/ Treatability Report

San Diego Co. HMMD:

Facility ID:	210358
Inactive Indicator:	Active
Business Code:	6HK28
SIC:	Not reported
Permit Expiration:	Not reported
Owner:	SIDEEN LLC
2nd Name:	Not reported
Mailing Address:	108 W SAN YSIDRO BL
Mailing City,St,Zip:	SAN YSIDRO, CA 92173
Map Code/Business Plan on File:	Not reported
Corporate Code:	Not reported
Fire Dept District:	Chula Vista
Census Tract Number:	100.1
EPA ID:	CAL000189854
Gas Station:	Not reported
Inspection Date:	08/12/09
Reinspection Date:	Not reported
Inspector Name:	VARCHER
Violation Notice Issued:	Not reported
Facility Contact:	SAM SHROUKI
Delinquent Flag:	Not Delinquent
Last Update:	08/30/10
Last Delinquent Letter:	Not reported
Delinquent Comment:	Not reported
Last Letter Type:	Not reported
Property Owner:	SIDEEN L L C
Property Address:	1295 3RD AVE
Property City,St,Zip:	CHULA VISTA, CA 91911
Tank Owner:	SIDEEN LLC
Tank Address:	108 W SAN YSIDRO
Tank City,St,Zip:	San Ysidro, CA 92173
Business Plan Acceptance Date:	Not reported
Reinspection Date Y2K Compatible:	08/12/10
Facility Phone:	619-690-9814

HMMD DISCLOSURE INVENTORY:

Item Number:	REG
Chemical Name:	REGULAR UNLEADED UNDERGROUND TANK 103239 T006
Case Number:	Not reported
Quantity Stored At One Time:	Not reported
Quantity Stored at One Time:	Not reported
Annual Quantity String:	Not reported
Annual Quantity String:	Not reported
Measurement Units:	Not reported
Carcinogen:	No

SAN YSIDRO EXXON (Continued) **S106060319**

1st Hazard Category: FIRE
2nd Hazard Category: Not reported

Item Number: REG
Chemical Name: REGULAR UNLEADED UNDERGROUND TANK 103239 T007
Case Number: Not reported
Quantity Stored At One Time: Not reported
Quantity Stored at One Time: Not reported
Annual Quantity String: Not reported
Annual Quantity String: Not reported
Measurement Units: Not reported
Carcinogen: No
1st Hazard Category: FIRE
2nd Hazard Category: Not reported

HMMD UNDERGROUND TANKS:

Tank Number: T001
Tank ID Number: 1
Waste or Product: 550
Tank Contents: Not reported

Tank Number: T002
Tank ID Number: 2
Waste or Product: 5000
Tank Contents: Not reported

Tank Number: T003
Tank ID Number: 3
Waste or Product: 5000
Tank Contents: Not reported

Tank Number: T004
Tank ID Number: 4
Waste or Product: 8000
Tank Contents: Not reported

Tank Number: T005
Tank ID Number: 5
Waste or Product: 8000
Tank Contents: Not reported

Tank Number: T006
Tank ID Number: NT1735/RT2
Waste or Product: 15000
Tank Contents: Not reported

Tank Number: T007
Tank ID Number: NT1735
Waste or Product: 15000
Tank Contents: Not reported

HMMD VIOLATIONS:

Inspection Date: Not reported
Waste Code: Not reported
Occurrences: Not reported
Item Number: Not reported

SAN YSIDRO EXXON (Continued) **S106060319**

HMMD WASTE STREAMS:

Inspection Date:	08/12/09
Waste Item #:	134
Waste Code:	134
Waste Name:	AQUEOUS SOL'N W/LESS
Qnty at Inspection:	55
Quantity String:	55
Annual Qty:	20
Annual Qty String:	20
Measurement Unit:	GAL
Treatment Method:	001 RECYCLE
Storage Method:	METAL DRUM
Haz Waste Hauler:	5002 JENAL ENGINEERING CO
Waste Desc:	WATER AND FUEL
Carcinogen:	No

Inspection Date:	08/12/09
Waste Item #:	352
Waste Code:	352
Waste Name:	ORGANIC SOLIDS (OTHE
Qnty at Inspection:	5
Quantity String:	5
Annual Qty:	55
Annual Qty String:	55
Measurement Unit:	GAL
Treatment Method:	007 INCINERATION
Storage Method:	METAL DRUM
Haz Waste Hauler:	5002 JENAL ENGINEERING CO
Waste Desc:	USED FUEL FILTER
Carcinogen:	No

Facility ID:	103239
Inactive Indicator:	Active
Business Code:	6HK28
SIC:	Not reported
Permit Expiration:	Not reported
Owner:	NEW WEST PETROLEUM SD 2, INC.
2nd Name:	Not reported
Mailing Address:	1831 SIXTEENTH ST
Mailing City,St,Zip:	SACRAMENTO, CA 95814
Map Code/Business Plan on File:	Not reported
Corporate Code:	Not reported
Fire Dept District:	Chula Vista
Census Tract Number:	100.1
EPA ID:	CAL000189854
Gas Station:	Not reported
Inspection Date:	08/20/08
Reinspection Date:	Not reported
Inspector Name:	VARCHER
Violation Notice Issued:	Not reported
Facility Contact:	BLANCA AVALOS
Delinquent Flag:	Not Delinquent
Last Update:	08/30/10
Last Delinquent Letter:	Not reported
Delinquent Comment:	Not reported
Last Letter Type:	Not reported

SAN YSIDRO EXXON (Continued) **S106060319**

Property Owner:	SIDEEN L L C
Property Address:	1295 3RD AVE
Property City,St,Zip:	CHULA VISTA, CA 91911
Tank Owner:	NEW WEST PETROLEUM LLC
Tank Address:	1831 16TH ST
Tank City,St,Zip:	Sacramento, CA 95814
Business Plan Acceptance Date:	Not reported
Reinspection Date Y2K Compatible:	Not reported
Facility Phone:	619-690-9814

HMMD DISCLOSURE INVENTORY:

Item Number:	Not reported
Chemical Name:	Not reported
Case Number:	Not reported
Quantity Stored At One Time:	Not reported
Quantity Stored at One Time:	Not reported
Annual Quantity String:	Not reported
Annual Quantity String:	Not reported
Measurement Units:	Not reported
Carcinogen:	No
1st Hazard Category:	Not reported
2nd Hazard Category:	Not reported

HMMD UNDERGROUND TANKS:

Tank Number:	T001
Tank ID Number:	1
Waste or Product:	550
Tank Contents:	Not reported
Tank Number:	T002
Tank ID Number:	2
Waste or Product:	5000
Tank Contents:	Not reported
Tank Number:	T003
Tank ID Number:	3
Waste or Product:	5000
Tank Contents:	Not reported
Tank Number:	T004
Tank ID Number:	4
Waste or Product:	8000
Tank Contents:	Not reported
Tank Number:	T005
Tank ID Number:	5
Waste or Product:	8000
Tank Contents:	Not reported
Tank Number:	T006
Tank ID Number:	NT1735/RT2
Waste or Product:	15000
Tank Contents:	Not reported
Tank Number:	T007
Tank ID Number:	NT1735
Waste or Product:	15000

SAN YSIDRO EXXON (Continued) **S106060319**

Tank Contents: Not reported

HMMD VIOLATIONS:

Inspection Date: 04/13/00
Waste Code: Not reported
Occurrences: Not reported
Item Number: 0267

Inspection Date: 08/10/05
Waste Code: Not reported
Occurrences: Not reported
Item Number: 8442

Inspection Date: 08/10/05
Waste Code: Not reported
Occurrences: Not reported
Item Number: 8443

Inspection Date: 08/10/05
Waste Code: Not reported
Occurrences: Not reported
Item Number: 8444

Inspection Date: 08/10/05
Waste Code: Not reported
Occurrences: Not reported
Item Number: 8445

Inspection Date: 08/10/05
Waste Code: Not reported
Occurrences: Not reported
Item Number: 8446

Inspection Date: 08/07/07
Waste Code: Not reported
Occurrences: Not reported
Item Number: 4753

Inspection Date: 08/07/07
Waste Code: Not reported
Occurrences: Not reported
Item Number: 4754

Inspection Date: 08/07/07
Waste Code: Not reported
Occurrences: Not reported
Item Number: 4755

Inspection Date: 08/07/02
Waste Code: Not reported
Occurrences: Not reported
Item Number: 6277

Inspection Date: 08/07/02
Waste Code: Not reported
Occurrences: Not reported
Item Number: 6278

SAN YSIDRO EXXON (Continued) **S106060319**

Inspection Date: 08/07/02
Waste Code: Not reported
Occurrences: Not reported
Item Number: 6279

Inspection Date: 08/07/02
Waste Code: Not reported
Occurrences: Not reported
Item Number: 6280

Inspection Date: 08/07/02
Waste Code: Not reported
Occurrences: Not reported
Item Number: 6281

Inspection Date: 08/07/02
Waste Code: Not reported
Occurrences: Not reported
Item Number: 6282

Inspection Date: 08/07/02
Waste Code: Not reported
Occurrences: Not reported
Item Number: 6283

Inspection Date: 08/07/02
Waste Code: Not reported
Occurrences: Not reported
Item Number: 6284

Inspection Date: 08/07/02
Waste Code: Not reported
Occurrences: Not reported
Item Number: 6285

Inspection Date: 08/07/02
Waste Code: Not reported
Occurrences: Not reported
Item Number: 6286

Inspection Date: 08/07/02
Waste Code: Not reported
Occurrences: Not reported
Item Number: 6287

Inspection Date: 08/20/08
Waste Code: Not reported
Occurrences: Not reported
Item Number: 2813

Inspection Date: 08/20/08
Waste Code: Not reported
Occurrences: Not reported
Item Number: 2814

Inspection Date: 09/18/03
Waste Code: Not reported

SAN YSIDRO EXXON (Continued) **S106060319**

Occurrences: Not reported
Item Number: 0031

Inspection Date: 09/18/03
Waste Code: Not reported
Occurrences: Not reported
Item Number: 0032

Inspection Date: 01/29/99
Waste Code: Not reported
Occurrences: Not reported
Item Number: 7160

Inspection Date: 01/29/99
Waste Code: Not reported
Occurrences: Not reported
Item Number: 7161

Inspection Date: 01/29/99
Waste Code: Not reported
Occurrences: Not reported
Item Number: 7162

Inspection Date: 01/29/99
Waste Code: Not reported
Occurrences: Not reported
Item Number: 7163

Inspection Date: 01/29/99
Waste Code: Not reported
Occurrences: Not reported
Item Number: 7164

Inspection Date: 01/29/99
Waste Code: Not reported
Occurrences: Not reported
Item Number: 7165

Inspection Date: 01/29/99
Waste Code: Not reported
Occurrences: Not reported
Item Number: 7166

HMMD WASTE STREAMS:
Inspection Date: Not reported
Waste Item #: Not reported
Waste Code: Not reported
Waste Name: Not reported
Qnty at Inspection: Not reported
Quantity String: Not reported
Annual Qty: Not reported
Annual Qty String: Not reported
Measurement Unit: Not reported
Treatment Method: Not reported
Storage Method: Not reported
Haz Waste Hauler: Not reported
Waste Desc: Not reported

SAN YSIDRO EXXON (Continued) **S106060319**

Carcinogen: No

HAZNET:

Year:	2010
Gepaid:	CAR000203349
Contact:	JOHN ENGLEHARDT
Telephone:	9857921302
Mailing Name:	Not reported
Mailing Address:	4700 HIGHWAY 22 STE 520
Mailing City,St,Zip:	MANDEVILLE, LA 704710000
Gen County:	Not reported
TSD EPA ID:	CAT080013352
TSD County:	Not reported
Waste Category:	Aqueous solution with total organic residues less than 10 percent
Disposal Method:	OTHER RECOVERY OF RECLAMATION FOR REUSE INCLUDING ACID REGENERATION, ORGANICS RECOVERY ECT
Tons:	0.168
Facility County:	San Diego

SAN DIEGO CO. SAM:

Case Number:	H03239-001
Agency:	DEH Site Assessment & Mitigation
Funding:	**LOP - State Fund**
Facility Type:	Drinking Water Aquifer Impacted
Facility Status:	Remedial Investigation
Date:	3/10/1989
Date Began:	1/20/1987

---

56 **STATION # 6412** **HIST UST** **U001572298**
121 SAN YSIDRO BLVD **N/A**
SAN YSIDRO, CA 92073

HIST UST:

Region:	STATE
Facility ID:	00000043765
Facility Type:	Gas Station
Other Type:	Not reported
Total Tanks:	0001
Contact Name:	RODOLFO LOPEZ
Telephone:	6194289091
Owner Name:	UNION OIL COMPANY OF CALIFORNI
Owner Address:	1450 FRAZEE ROAD
Owner City,St,Zip:	SAN DIEGO, CA 92108

Tank Num:	001
Container Num:	6412-00
Year Installed:	1972
Tank Capacity:	00000000
Tank Used for:	WASTE
Type of Fuel:	Not reported
Tank Construction:	6 inches
Leak Detection:	Visual

56 CHEVRON PRODUCTS COMPANY — **LUST** — **S105030713**
104 SAN YSIDRO BLVD W — **N/A**
SAN DIEGO, CA 92173

LUST REG 9:

Region:	9
Status:	Case Closed
Case Number:	9UT3765
Local Case:	H05641-002
Substance:	Unleaded Gasoline
Qty Leaked:	0
Abate Method:	Not reported
Local Agency:	San Diego
How Found:	Other Means
How Stopped:	Other Means
Source:	Other Source
Cause:	Overfill
Lead Agency:	Local Agency
Case Type:	Other ground water affected
Date Found:	11/09/1998
Date Stopped:	11/09/1998
Confirm Date:	/ /
Submit Workplan:	Not reported
Prelim Assess:	11/30/1998
Desc Pollution:	Not reported
Remed Plan:	/ /
Remed Action:	Not reported
Began Monitor:	Not reported
Release Date:	11/09/1998
Enforce Date:	11/20/98
Closed Date:	5/19/99
Enforce Type:	SEL
Pilot Program:	LOP
Basin Number:	911.11
GW Depth:	26.7
Beneficial Use:	MUNBU
NPDES Number:	Not reported
Priority:	Medium priority
File Dispn:	Administratively opened on database, however no file physically exists
Interim Remedial Actions:	Not reported
Cleanup and Abatement order Number:	Not reported
Waste Discharge Requirement Number:	Not reported

---

56 CHEVRON / SAN YSIDRO BLVD — **FINDS** — **1006826359**
104 SAN YSIDRO BL W — **EMI** — **N/A**
SAN YSIDRO, CA 92173

FINDS:

Registry ID: 110013854276

Environmental Interest/Information System
The NEI (National Emissions Inventory) database contains information on stationary and mobile sources that emit criteria air pollutants and their precursors, as well as hazardous air pollutants (HAPs).

EMI:
Year: 1999

CHEVRON / SAN YSIDRO BLVD (Continued) **1006826359**

County Code:	37
Air Basin:	SD
Facility ID:	4437
Air District Name:	SD
SIC Code:	5541
Air District Name:	SAN DIEGO COUNTY APCD
Community Health Air Pollution Info System:	Not reported
Consolidated Emission Reporting Rule:	Not reported
Total Organic Hydrocarbon Gases Tons/Yr:	2
Reactive Organic Gases Tons/Yr:	2
Carbon Monoxide Emissions Tons/Yr:	0
NOX - Oxides of Nitrogen Tons/Yr:	0
SOX - Oxides of Sulphur Tons/Yr:	0
Particulate Matter Tons/Yr:	0
Part. Matter 10 Micrometers & Smllr Tons/Yr:	0

Year:	2000
County Code:	37
Air Basin:	SD
Facility ID:	4437
Air District Name:	SD
SIC Code:	5541
Air District Name:	SAN DIEGO COUNTY APCD
Community Health Air Pollution Info System:	Not reported
Consolidated Emission Reporting Rule:	Not reported
Total Organic Hydrocarbon Gases Tons/Yr:	4
Reactive Organic Gases Tons/Yr:	4
Carbon Monoxide Emissions Tons/Yr:	0
NOX - Oxides of Nitrogen Tons/Yr:	0
SOX - Oxides of Sulphur Tons/Yr:	0
Particulate Matter Tons/Yr:	0
Part. Matter 10 Micrometers & Smllr Tons/Yr:	0

Year:	2001
County Code:	37
Air Basin:	SD
Facility ID:	4437
Air District Name:	SD
SIC Code:	5541
Air District Name:	SAN DIEGO COUNTY APCD
Community Health Air Pollution Info System:	Not reported
Consolidated Emission Reporting Rule:	Not reported
Total Organic Hydrocarbon Gases Tons/Yr:	4
Reactive Organic Gases Tons/Yr:	4
Carbon Monoxide Emissions Tons/Yr:	0
NOX - Oxides of Nitrogen Tons/Yr:	0
SOX - Oxides of Sulphur Tons/Yr:	0
Particulate Matter Tons/Yr:	0
Part. Matter 10 Micrometers & Smllr Tons/Yr:	0

Year:	2002
County Code:	37
Air Basin:	SD
Facility ID:	4437
Air District Name:	SD
SIC Code:	5541
Air District Name:	SAN DIEGO COUNTY APCD

CHEVRON / SAN YSIDRO BLVD (Continued) **1006826359**

Community Health Air Pollution Info System:	Not reported
Consolidated Emission Reporting Rule:	Not reported
Total Organic Hydrocarbon Gases Tons/Yr:	4
Reactive Organic Gases Tons/Yr:	4
Carbon Monoxide Emissions Tons/Yr:	0
NOX - Oxides of Nitrogen Tons/Yr:	0
SOX - Oxides of Sulphur Tons/Yr:	0
Particulate Matter Tons/Yr:	0
Part. Matter 10 Micrometers & Smllr Tons/Yr:	0

Year:	2003
County Code:	37
Air Basin:	SD
Facility ID:	4437
Air District Name:	SD
SIC Code:	5541
Air District Name:	SAN DIEGO COUNTY APCD
Community Health Air Pollution Info System:	Not reported
Consolidated Emission Reporting Rule:	Not reported
Total Organic Hydrocarbon Gases Tons/Yr:	4
Reactive Organic Gases Tons/Yr:	4
Carbon Monoxide Emissions Tons/Yr:	0
NOX - Oxides of Nitrogen Tons/Yr:	0
SOX - Oxides of Sulphur Tons/Yr:	0
Particulate Matter Tons/Yr:	0
Part. Matter 10 Micrometers & Smllr Tons/Yr:	0

Year:	2004
County Code:	37
Air Basin:	SD
Facility ID:	4437
Air District Name:	SD
SIC Code:	5541
Air District Name:	SAN DIEGO COUNTY APCD
Community Health Air Pollution Info System:	Not reported
Consolidated Emission Reporting Rule:	Not reported
Total Organic Hydrocarbon Gases Tons/Yr:	4.2
Reactive Organic Gases Tons/Yr:	4.2
Carbon Monoxide Emissions Tons/Yr:	0
NOX - Oxides of Nitrogen Tons/Yr:	0
SOX - Oxides of Sulphur Tons/Yr:	0
Particulate Matter Tons/Yr:	0
Part. Matter 10 Micrometers & Smllr Tons/Yr:	0

Year:	2005
County Code:	37
Air Basin:	SD
Facility ID:	4437
Air District Name:	SD
SIC Code:	5541
Air District Name:	SAN DIEGO COUNTY APCD
Community Health Air Pollution Info System:	Not reported
Consolidated Emission Reporting Rule:	Not reported
Total Organic Hydrocarbon Gases Tons/Yr:	4.2
Reactive Organic Gases Tons/Yr:	4.2
Carbon Monoxide Emissions Tons/Yr:	0
NOX - Oxides of Nitrogen Tons/Yr:	0

CHEVRON / SAN YSIDRO BLVD (Continued) **1006826359**

SOX - Oxides of Sulphur Tons/Yr:	0
Particulate Matter Tons/Yr:	0
Part. Matter 10 Micrometers & Smllr Tons/Yr:	0

Year:	2006
County Code:	37
Air Basin:	SD
Facility ID:	4437
Air District Name:	SD
SIC Code:	5541
Air District Name:	SAN DIEGO COUNTY APCD
Community Health Air Pollution Info System:	Not reported
Consolidated Emission Reporting Rule:	Not reported
Total Organic Hydrocarbon Gases Tons/Yr:	5.2
Reactive Organic Gases Tons/Yr:	5.2
Carbon Monoxide Emissions Tons/Yr:	0
NOX - Oxides of Nitrogen Tons/Yr:	0
SOX - Oxides of Sulphur Tons/Yr:	0
Particulate Matter Tons/Yr:	0
Part. Matter 10 Micrometers & Smllr Tons/Yr:	0

Year:	2007
County Code:	37
Air Basin:	SD
Facility ID:	4437
Air District Name:	SD
SIC Code:	5541
Air District Name:	SAN DIEGO COUNTY APCD
Community Health Air Pollution Info System:	Not reported
Consolidated Emission Reporting Rule:	Not reported
Total Organic Hydrocarbon Gases Tons/Yr:	5.2
Reactive Organic Gases Tons/Yr:	5.2
Carbon Monoxide Emissions Tons/Yr:	0
NOX - Oxides of Nitrogen Tons/Yr:	0
SOX - Oxides of Sulphur Tons/Yr:	0
Particulate Matter Tons/Yr:	0
Part. Matter 10 Micrometers & Smllr Tons/Yr:	0

Year:	2007
County Code:	37
Air Basin:	SD
Facility ID:	4437
Air District Name:	SD
SIC Code:	5541
Air District Name:	SAN DIEGO COUNTY APCD
Community Health Air Pollution Info System:	Not reported
Consolidated Emission Reporting Rule:	Not reported
Total Organic Hydrocarbon Gases Tons/Yr:	5.2
Reactive Organic Gases Tons/Yr:	5.2
Carbon Monoxide Emissions Tons/Yr:	0
NOX - Oxides of Nitrogen Tons/Yr:	0
SOX - Oxides of Sulphur Tons/Yr:	0
Particulate Matter Tons/Yr:	0
Part. Matter 10 Micrometers & Smllr Tons/Yr:	0

56 CHEVRON SERVICE STATION 9-2318 — **LUST** — **S104539644**
104 SAN YSIDRO BLVD W — **N/A**
SAN YSIDRO, CA 92173

LUST REG 9:

Region:	9
Status:	Case Closed
Case Number:	9UT816
Local Case:	H05641-001
Substance:	Gasoline
Qty Leaked:	Not reported
Abate Method:	Not reported
Local Agency:	San Diego
How Found:	Tank Closure
How Stopped:	Close Tank
Source:	Unknown
Cause:	Corrosion
Lead Agency:	Local Agency
Case Type:	Aquifer affected
Date Found:	10/08/1987
Date Stopped:	10/08/1987
Confirm Date:	10/08/1987
Submit Workplan:	Not reported
Prelim Assess:	10/19/1987
Desc Pollution:	Not reported
Remed Plan:	/ /
Remed Action:	Not reported
Began Monitor:	Not reported
Release Date:	10/08/1987
Enforce Date:	10/8/87
Closed Date:	11/29/99
Enforce Type:	SEL
Pilot Program:	LOP
Basin Number:	911.11
GW Depth:	25.5
Beneficial Use:	MUNBU
NPDES Number:	Not reported
Priority:	High priority
File Dispn:	Not reported
Interim Remedial Actions:	Yes
Cleanup and Abatement order Number:	Not reported
Waste Discharge Requirement Number:	Not reported

---

56 NEW WEST PETROLEUM LLC/#1042 — **HAZNET** — **S104581695**
108 W SAN YSIDRO — **N/A**
SAN YSIDRO, CA 92073

HAZNET:

Year:	2000
Gepaid:	CAL000189854
Contact:	NEW WEST PETROLEUM LP
Telephone:	0000000000
Mailing Name:	Not reported
Mailing Address:	1831 16TH ST
Mailing City,St,Zip:	SACRAMENTO, CA 958146606
Gen County:	San Diego
TSD EPA ID:	CAT080013352
TSD County:	Los Angeles
Waste Category:	Organic liquids (nonsolvents) with halogens
Disposal Method:	R01

NEW WEST PETROLEUM LLC/#1042 (Continued) **S104581695**

Tons: .1251
Facility County: San Diego

Year: 2000
Gepaid: CAL000189854
Contact: NEW WEST PETROLEUM LP
Telephone: 0000000000
Mailing Name: Not reported
Mailing Address: 1831 16TH ST
Mailing City,St,Zip: SACRAMENTO, CA 958146606
Gen County: San Diego
TSD EPA ID: CAT080013352
TSD County: Los Angeles
Waste Category: Aqueous solution with total organic residues less than 10 percent
Disposal Method: R01
Tons: .0208
Facility County: San Diego

Year: 1999
Gepaid: CAL000189854
Contact: NEW WEST PETROLEUM LP
Telephone: 0000000000
Mailing Name: Not reported
Mailing Address: 1831 16TH ST
Mailing City,St,Zip: SACRAMENTO, CA 958146606
Gen County: San Diego
TSD EPA ID: CAD044429835
TSD County: Los Angeles
Waste Category: Other organic solids
Disposal Method: D99
Tons: 0.0475
Facility County: San Diego

---

56 **SHELL SERVICE STATION #** **HIST CORTESE** **S102437355**
108 SAN YSIDRO **LUST** **N/A**
SAN YSIDRO, CA 92703

CORTESE:
Region: CORTESE
Facility County Code: 37
Reg By: LTNKA
Reg Id: 9UT492

LUST REG 9:
Region: 9
Status: Remedial action (cleanup) Underway
Case Number: 9UT492
Local Case: H03239-001
Substance: Gasoline
Qty Leaked: Not reported
Abate Method: Pump and Treat Ground Water - generally employed to remove dissolved contaminants
Local Agency: San Diego
How Found: Other Means
How Stopped: Close Tank
Source: Unknown
Cause: Unknown

SHELL SERVICE STATION # (Continued) **S102437355**

Lead Agency: Local Agency
Case Type: Aquifer affected
Date Found: 01/21/1987
Date Stopped: 01/20/1987
Confirm Date: 01/20/1987
Submit Workplan: Not reported
Prelim Assess: 03/25/1993
Desc Pollution: 1/20/87
Remed Plan: / /
Remed Action: 10/1/88
Began Monitor: Not reported
Release Date: 01/30/1987
Enforce Date: Not reported
Closed Date: Not reported
Enforce Type: Not reported
Pilot Program: LOP
Basin Number: 911.11
GW Depth: 20'
Beneficial Use: Municipal groundwater use
NPDES Number: 91-10
Priority: 2A
File Dispn: Not reported
Interim Remedial Actions: Yes
Cleanup and Abatement order Number: Not reported
Waste Discharge Requirement Number: Not reported

---

56 **EXXON #1042** **FINDS** **1008242092**
108 SAN YSIDRO BL W **N/A**
SAN DIEGO, CA 92173

FINDS:

Registry ID: 110021344357

Environmental Interest/Information System
The NEI (National Emissions Inventory) database contains information on stationary and mobile sources that emit criteria air pollutants and their precursors, as well as hazardous air pollutants (HAPs).

---

56 **EQUILON ENTERPRISES** **FINDS** **1007738368**
108 W SAN YSIDRO @ SYCAMORE **N/A**
SAN DIEGO, CA 92173

FINDS:

Registry ID: 110018983304

Environmental Interest/Information System
California Hazardous Waste Tracking System - Datamart (HWTS-DATAMART) provides California with information on hazardous waste shipments for generators, transporters, and treatment, storage, and disposal facilities.

RCRAInfo is a national information system that supports the Resource Conservation and Recovery Act (RCRA) program through the tracking of

EQUILON ENTERPRISES (Continued) **1007738368**

events and activities related to facilities that generate, transport, and treat, store, or dispose of hazardous waste. RCRAInfo allows RCRA program staff to track the notification, permit, compliance, and corrective action activities required under RCRA.

---

56 **NEW WEST PETROLEUM SD2 # 1042** **HAZNET** **S108751674**
108 W SAN YSIDRO **N/A**
SAN YSIDRO, CA 92073

HAZNET:

Year:	2009
Gepaid:	CAL000189854
Contact:	BOB LACKNER
Telephone:	9164430890
Mailing Name:	Not reported
Mailing Address:	1831 16TH ST
Mailing City,St,Zip:	SACRAMENTO, CA 958146606
Gen County:	San Diego
TSD EPA ID:	CAT080013352
TSD County:	Los Angeles
Waste Category:	Aqueous solution with total organic residues less than 10 percent
Disposal Method:	OTHER RECOVERY OF RECLAMATION FOR REUSE INCLUDING ACID REGENERATION, ORGANICS RECOVERY ECT
Tons:	0.966
Facility County:	San Diego

Year:	2007
Gepaid:	CAL000189854
Contact:	M GARCIA / RETAIL TEAM LEADER
Telephone:	9164430890
Mailing Name:	Not reported
Mailing Address:	1831 16TH ST
Mailing City,St,Zip:	SACRAMENTO, CA 958146606
Gen County:	San Diego
TSD EPA ID:	CAT080013352
TSD County:	Los Angeles
Waste Category:	Aqueous solution with total organic residues less than 10 percent
Disposal Method:	OTHER RECOVERY OF RECLAMATION FOR REUSE INCLUDING ACID REGENERATION, ORGANICS RECOVERY ECT
Tons:	0.08
Facility County:	San Diego

Year:	2006
Gepaid:	CAL000189854
Contact:	FOAD NADERZAD OPERATIONS MGR
Telephone:	9164430890
Mailing Name:	Not reported
Mailing Address:	1831 16TH ST
Mailing City,St,Zip:	SACRAMENTO, CA 958146606
Gen County:	San Diego
TSD EPA ID:	CAT080013352
TSD County:	Los Angeles
Waste Category:	Aqueous solution with total organic residues less than 10 percent
Disposal Method:	R01
Tons:	0.22
Facility County:	San Diego

56 SHELL OIL CO — **RCRA-SQG** — **1000288534**, **CAD982025520**
108 W SAN YSIDRO @ SYCAMORE
SAN DIEGO, CA 92173

RCRA-SQG:

Date form received by agency:	04/08/1998
Facility name:	SHELL OIL CO
Facility address:	108 W SAN YSIDRO @ SYCAMORE SAN DIEGO, CA 92173
EPA ID:	CAD982025520
Mailing address:	P O BOX 4453 HOUSTON, TX 772104453
Contact:	SONDRA BIENVENU
Contact address:	P O BOX 4453 HOUSTON, TX 772104453
Contact country:	US
Contact telephone:	(713) 241-2258
Contact email:	Not reported
EPA Region:	09
Classification:	Small Small Quantity Generator
Description:	Handler: generates more than 100 and less than 1000 kg of hazardous waste during any calendar month and accumulates less than 6000 kg of hazardous waste at any time; or generates 100 kg or less of hazardous waste during any calendar month, and accumulates more than 1000 kg of hazardous waste at any time

Owner/Operator Summary:

Owner/operator name:	EQUILON ENTERPRISES LLC
Owner/operator address:	P O BOX 4453 HOUSTON, TX 77210
Owner/operator country:	Not reported
Owner/operator telephone:	(713) 241-2258
Legal status:	Private
Owner/Operator Type:	Owner
Owner/Op start date:	Not reported
Owner/Op end date:	Not reported
Owner/operator name:	NOT REQUIRED
Owner/operator address:	NOT REQUIRED NOT REQUIRED, ME 99999
Owner/operator country:	Not reported
Owner/operator telephone:	(415) 555-1212
Legal status:	Private
Owner/Operator Type:	Operator
Owner/Op start date:	Not reported
Owner/Op end date:	Not reported

Handler Activities Summary:

U.S. importer of hazardous waste:	No
Mixed waste (haz. and radioactive):	No
Recycler of hazardous waste:	No
Transporter of hazardous waste:	No
Treater, storer or disposer of HW:	No
Underground injection activity:	No
On-site burner exemption:	No
Furnace exemption:	No
Used oil fuel burner:	No
Used oil processor:	No

SHELL OIL CO (Continued) **1000288534**

User oil refiner: No
Used oil fuel marketer to burner: No
Used oil Specification marketer: No
Used oil transfer facility: No
Used oil transporter: No

Historical Generators:
Date form received by agency: 04/13/1990
Facility name: SHELL OIL CO
Site name: SHELL OIL CO 204-7026-0108
Classification: Large Quantity Generator

Hazardous Waste Summary:
Waste code: D001
Waste name: IGNITABLE HAZARDOUS WASTES ARE THOSE WASTES WHICH HAVE A FLASHPOINT OF LESS THAN 140 DEGREES FAHRENHEIT AS DETERMINED BY A PENSKY-MARTENS CLOSED CUP FLASH POINT TESTER. ANOTHER METHOD OF DETERMINING THE FLASH POINT OF A WASTE IS TO REVIEW THE MATERIAL SAFETY DATA SHEET, WHICH CAN BE OBTAINED FROM THE MANUFACTURER OR DISTRIBUTOR OF THE MATERIAL. LACQUER THINNER IS AN EXAMPLE OF A COMMONLY USED SOLVENT WHICH WOULD BE CONSIDERED AS IGNITABLE HAZARDOUS WASTE.

Waste code: D018
Waste name: BENZENE

Violation Status: No violations found

---

56 **EXXON #1042** **EMI** **S105937679**
108 SAN YSIDRO BL W **N/A**
SAN DIEGO, CA 90301

EMI:
Year: 2000
County Code: 37
Air Basin: SD
Facility ID: 1319
Air District Name: SD
SIC Code: 5541
Air District Name: SAN DIEGO COUNTY APCD
Community Health Air Pollution Info System: Not reported
Consolidated Emission Reporting Rule: Not reported
Total Organic Hydrocarbon Gases Tons/Yr: 4
Reactive Organic Gases Tons/Yr: 4
Carbon Monoxide Emissions Tons/Yr: 0
NOX - Oxides of Nitrogen Tons/Yr: 0
SOX - Oxides of Sulphur Tons/Yr: 0
Particulate Matter Tons/Yr: 0
Part. Matter 10 Micrometers & Smllr Tons/Yr: 0

Year: 2001
County Code: 37
Air Basin: SD
Facility ID: 1319
Air District Name: SD
SIC Code: 5541
Air District Name: SAN DIEGO COUNTY APCD
Community Health Air Pollution Info System: Not reported
Consolidated Emission Reporting Rule: Not reported

EXXON #1042 (Continued) **S105937679**

Total Organic Hydrocarbon Gases Tons/Yr:	4
Reactive Organic Gases Tons/Yr:	4
Carbon Monoxide Emissions Tons/Yr:	0
NOX - Oxides of Nitrogen Tons/Yr:	0
SOX - Oxides of Sulphur Tons/Yr:	0
Particulate Matter Tons/Yr:	0
Part. Matter 10 Micrometers & Smllr Tons/Yr:	0

Year:	2002
County Code:	37
Air Basin:	SD
Facility ID:	1319
Air District Name:	SD
SIC Code:	5541
Air District Name:	SAN DIEGO COUNTY APCD
Community Health Air Pollution Info System:	Not reported
Consolidated Emission Reporting Rule:	Not reported
Total Organic Hydrocarbon Gases Tons/Yr:	4
Reactive Organic Gases Tons/Yr:	4
Carbon Monoxide Emissions Tons/Yr:	0
NOX - Oxides of Nitrogen Tons/Yr:	0
SOX - Oxides of Sulphur Tons/Yr:	0
Particulate Matter Tons/Yr:	0
Part. Matter 10 Micrometers & Smllr Tons/Yr:	0

Year:	2003
County Code:	37
Air Basin:	SD
Facility ID:	1319
Air District Name:	SD
SIC Code:	5541
Air District Name:	SAN DIEGO COUNTY APCD
Community Health Air Pollution Info System:	Not reported
Consolidated Emission Reporting Rule:	Not reported
Total Organic Hydrocarbon Gases Tons/Yr:	4
Reactive Organic Gases Tons/Yr:	4
Carbon Monoxide Emissions Tons/Yr:	0
NOX - Oxides of Nitrogen Tons/Yr:	0
SOX - Oxides of Sulphur Tons/Yr:	0
Particulate Matter Tons/Yr:	0
Part. Matter 10 Micrometers & Smllr Tons/Yr:	0

Year:	2004
County Code:	37
Air Basin:	SD
Facility ID:	1319
Air District Name:	SD
SIC Code:	5541
Air District Name:	SAN DIEGO COUNTY APCD
Community Health Air Pollution Info System:	Not reported
Consolidated Emission Reporting Rule:	Not reported
Total Organic Hydrocarbon Gases Tons/Yr:	3.6022574
Reactive Organic Gases Tons/Yr:	3.6022574
Carbon Monoxide Emissions Tons/Yr:	0
NOX - Oxides of Nitrogen Tons/Yr:	0
SOX - Oxides of Sulphur Tons/Yr:	0
Particulate Matter Tons/Yr:	0

EXXON #1042 (Continued) **S105937679**

Part. Matter 10 Micrometers & Smllr Tons/Yr: 0

Year: 2005
County Code: 37
Air Basin: SD
Facility ID: 1319
Air District Name: SD
SIC Code: 5541
Air District Name: SAN DIEGO COUNTY APCD
Community Health Air Pollution Info System: Not reported
Consolidated Emission Reporting Rule: Not reported
Total Organic Hydrocarbon Gases Tons/Yr: 3.6022574
Reactive Organic Gases Tons/Yr: 3.6022574
Carbon Monoxide Emissions Tons/Yr: 0
NOX - Oxides of Nitrogen Tons/Yr: 0
SOX - Oxides of Sulphur Tons/Yr: 0
Particulate Matter Tons/Yr: 0
Part. Matter 10 Micrometers & Smllr Tons/Yr: 0

Year: 2006
County Code: 37
Air Basin: SD
Facility ID: 1319
Air District Name: SD
SIC Code: 5541
Air District Name: SAN DIEGO COUNTY APCD
Community Health Air Pollution Info System: Not reported
Consolidated Emission Reporting Rule: Not reported
Total Organic Hydrocarbon Gases Tons/Yr: 3.36
Reactive Organic Gases Tons/Yr: 3.36
Carbon Monoxide Emissions Tons/Yr: 0
NOX - Oxides of Nitrogen Tons/Yr: 0
SOX - Oxides of Sulphur Tons/Yr: 0
Particulate Matter Tons/Yr: 0
Part. Matter 10 Micrometers & Smllr Tons/Yr: 0

Year: 2007
County Code: 37
Air Basin: SD
Facility ID: 1319
Air District Name: SD
SIC Code: 5541
Air District Name: SAN DIEGO COUNTY APCD
Community Health Air Pollution Info System: Not reported
Consolidated Emission Reporting Rule: Not reported
Total Organic Hydrocarbon Gases Tons/Yr: 3.36
Reactive Organic Gases Tons/Yr: 3.36
Carbon Monoxide Emissions Tons/Yr: 0
NOX - Oxides of Nitrogen Tons/Yr: 0
SOX - Oxides of Sulphur Tons/Yr: 0
Particulate Matter Tons/Yr: 0
Part. Matter 10 Micrometers & Smllr Tons/Yr: 0

Year: 2007
County Code: 37
Air Basin: SD
Facility ID: 1319

EXXON #1042 (Continued) **S105937679**

Air District Name:	SD
SIC Code:	5541
Air District Name:	SAN DIEGO COUNTY APCD
Community Health Air Pollution Info System:	Not reported
Consolidated Emission Reporting Rule:	Not reported
Total Organic Hydrocarbon Gases Tons/Yr:	3.36
Reactive Organic Gases Tons/Yr:	3.36
Carbon Monoxide Emissions Tons/Yr:	0
NOX - Oxides of Nitrogen Tons/Yr:	0
SOX - Oxides of Sulphur Tons/Yr:	0
Particulate Matter Tons/Yr:	0
Part. Matter 10 Micrometers & Smllr Tons/Yr:	0

---

56 **JORGE GARCIABUENO** **HIST UST** **U001572290**
120 W SAN YSIDRO BLVD **HAZNET** **N/A**
SAN YSIDRO, CA 92073

HIST UST:

Region:	STATE
Facility ID:	00000039307
Facility Type:	Gas Station
Other Type:	Not reported
Total Tanks:	0004
Contact Name:	Not reported
Telephone:	6194285977
Owner Name:	MOBIL OIL CORPORATION
Owner Address:	612 S. FLOWER STREET
Owner City,St,Zip:	LOS ANGELES, CA 90017

Tank Num:	001
Container Num:	1
Year Installed:	Not reported
Tank Capacity:	00010000
Tank Used for:	PRODUCT
Type of Fuel:	UNLEADED
Tank Construction:	Not reported
Leak Detection:	Stock Inventor

Tank Num:	002
Container Num:	2
Year Installed:	Not reported
Tank Capacity:	00008000
Tank Used for:	PRODUCT
Type of Fuel:	REGULAR
Tank Construction:	Not reported
Leak Detection:	Stock Inventor

Tank Num:	003
Container Num:	3
Year Installed:	Not reported
Tank Capacity:	00006000
Tank Used for:	PRODUCT
Type of Fuel:	PREMIUM
Tank Construction:	Not reported
Leak Detection:	Stock Inventor

Tank Num:	004
Container Num:	4

JORGE GARCIABUENO (Continued) **U001572290**

Year Installed: Not reported
Tank Capacity: 00000280
Tank Used for: WASTE
Type of Fuel: WASTE OIL
Tank Construction: Not reported
Leak Detection: Stock Inventor

HAZNET:
Year: 2010
Gepaid: CAR000202218
Contact: DONNA HYMES
Telephone: 6104308151
Mailing Name: Not reported
Mailing Address: 800 E WASHINGTON ST
Mailing City,St,Zip: WEST CHESTER, PA 193804542
Gen County: Not reported
TSD EPA ID: CAD028409019
TSD County: Not reported
Waste Category: Aqueous solution with total organic residues 10 percent or more
Disposal Method: STORAGE, BULKING, AND/OR TRANSFER OFF SITE--NO TREATMENT/REOVERY (H010-H129) OR (H131-H135)
Tons: 0.0834
Facility County: San Diego

Year: 2010
Gepaid: CAR000202218
Contact: DONNA HYMES
Telephone: 6104308151
Mailing Name: Not reported
Mailing Address: 800 E WASHINGTON ST
Mailing City,St,Zip: WEST CHESTER, PA 193804542
Gen County: Not reported
TSD EPA ID: CAD028409019
TSD County: Not reported
Waste Category: Other organic solids
Disposal Method: STORAGE, BULKING, AND/OR TRANSFER OFF SITE--NO TREATMENT/REOVERY (H010-H129) OR (H131-H135)
Tons: 0.035
Facility County: San Diego

Year: 2010
Gepaid: CAR000202218
Contact: DONNA HYMES
Telephone: 6104308151
Mailing Name: Not reported
Mailing Address: 800 E WASHINGTON ST
Mailing City,St,Zip: WEST CHESTER, PA 193804542
Gen County: Not reported
TSD EPA ID: CAD028409019
TSD County: Not reported
Waste Category: Tank bottom waste
Disposal Method: DISCHARGE TO SEWER/POTW OR NPDES(WITH PRIOR STORAGE--WITH OR WITHOUT TREATMENT)
Tons: 2.2935
Facility County: San Diego

Year: 2010

JORGE GARCIABUENO (Continued) **U001572290**

Gepaid: CAR000202218
Contact: DONNA HYMES
Telephone: 6104308151
Mailing Name: Not reported
Mailing Address: 800 E WASHINGTON ST
Mailing City,St,Zip: WEST CHESTER, PA 193804542
Gen County: Not reported
TSD EPA ID: NVT330010000
TSD County: Not reported
Waste Category: Polychlorinated biphenyls and material containing PCBs
Disposal Method: LANDFILL OR SURFACE IMPOUNDMENT THAT WILL BE CLOSED AS LANDFILL(TO INCLUDE ON-SITE TREATMENT AND/OR STABILIZATION)
Tons: 0.1102
Facility County: San Diego

Year: 2010
Gepaid: CAR000202218
Contact: DONNA HYMES
Telephone: 6104308151
Mailing Name: Not reported
Mailing Address: 800 E WASHINGTON ST
Mailing City,St,Zip: WEST CHESTER, PA 193804542
Gen County: Not reported
TSD EPA ID: ARD069748192
TSD County: Not reported
Waste Category: Other inorganic solid waste
Disposal Method: OTHER RECOVERY OF RECLAMATION FOR REUSE INCLUDING ACID REGENERATION, ORGANICS RECOVERY ECT
Tons: 0.05
Facility County: San Diego

Click this hyperlink while viewing on your computer to access
9 additional CA_HAZNET: record(s) in the EDR Site Report.

---

56 **MOBIL SERVICE STATION #19** **HIST CORTESE** **S102433836**
120 SAN YSIDRO **HAZNET** **N/A**
SAN YSIDRO, CA 92073

CORTESE:
Region: CORTESE
Facility County Code: 37
Reg By: LTNKA
Reg Id: 9UT819

HAZNET:
Year: 2002
Gepaid: CAL000055857
Contact: E JOANN DAIGNEAU-COMPL ANALYST
Telephone: 5123807140
Mailing Name: Not reported
Mailing Address: 11044 RESEARCH BLVD SUITE B200
Mailing City,St,Zip: AUSTIN, TX 787592667
Gen County: San Diego
TSD EPA ID: Not reported
TSD County: Contra Costa
Waste Category: Other organic solids
Disposal Method: H01

MOBIL SERVICE STATION #19 (Continued) **S102433836**

Tons: 0.00
Facility County: Not reported

Year: 2002
Gepaid: CAL000055857
Contact: E JOANN DAIGNEAU-COMPL ANALYST
Telephone: 5123807140
Mailing Name: Not reported
Mailing Address: 11044 RESEARCH BLVD SUITE B200
Mailing City,St,Zip: AUSTIN, TX 787592667
Gen County: San Diego
TSD EPA ID: Not reported
TSD County: Not reported
Waste Category: Other organic solids
Disposal Method: H01
Tons: 0.00
Facility County: Not reported

Year: 2002
Gepaid: CAL000055857
Contact: E JOANN DAIGNEAU-COMPL ANALYST
Telephone: 5123807140
Mailing Name: Not reported
Mailing Address: 11044 RESEARCH BLVD SUITE B200
Mailing City,St,Zip: AUSTIN, TX 787592667
Gen County: San Diego
TSD EPA ID: Not reported
TSD County: Los Angeles
Waste Category: Aqueous solution with total organic residues less than 10 percent
Disposal Method: T01
Tons: 2.29
Facility County: Not reported

Year: 2001
Gepaid: CAL000055857
Contact: E JOANN DAIGNEAU-COMPL ANALYST
Telephone: 5123807140
Mailing Name: Not reported
Mailing Address: 11044 RESEARCH BLVD SUITE B200
Mailing City,St,Zip: AUSTIN, TX 787592667
Gen County: San Diego
TSD EPA ID: Not reported
TSD County: Los Angeles
Waste Category: Unspecified oil-containing waste
Disposal Method: T01
Tons: 0.05
Facility County: Not reported

Year: 2000
Gepaid: CAL000055857
Contact: MOBIL
Telephone: 7038465734
Mailing Name: Not reported
Mailing Address: PO BOX 142667
Mailing City,St,Zip: AUSTIN, TX 787142667
Gen County: San Diego
TSD EPA ID: CAD028409019

MOBIL SERVICE STATION #19 (Continued) **S102433836**

TSD County: Los Angeles
Waste Category: Aqueous solution with total organic residues less than 10 percent
Disposal Method: T01
Tons: .0917
Facility County: San Diego

Click this hyperlink while viewing on your computer to access
18 additional CA_HAZNET: record(s) in the EDR Site Report.

---

56 **EXXONMOBIL OIL CORP 17855** **RCRA-LQG** **1012176306**
120 W SAN YSIDRO BLVD **CAR000202218**
SAN YSIDRO, CA 92173

RCRA-LQG:
Date form received by agency: 08/13/2009
Facility name: EXXONMOBIL OIL CORP 17855
Facility address: 120 W SAN YSIDRO BLVD
SAN YSIDRO, CA 92173
EPA ID: CAR000202218
Mailing address: 882 S MATLACK ST STE C
EMES CO JD2 ENVIRONMENTAL INC
WEST CHESTER, PA 19382
Contact: DONNA HYMES
Contact address: 882 S MATLACK ST STE C EMES CO JD2 ENVIRONMENTAL INC
WEST CHESTER, PA 19382
Contact country: US
Contact telephone: 610-430-8151
Contact email: DHYMES@JD2ENV.COM
EPA Region: 09
Classification: Large Quantity Generator
Description: Handler: generates 1,000 kg or more of hazardous waste during any calendar month; or generates more than 1 kg of acutely hazardous waste during any calendar month; or generates more than 100 kg of any residue or contaminated soil, waste or other debris resulting from the cleanup of a spill, into or on any land or water, of acutely hazardous waste during any calendar month; or generates 1 kg or less of acutely hazardous waste during any calendar month, and accumulates more than 1 kg of acutely hazardous waste at any time; or generates 100 kg or less of any residue or contaminated soil, waste or other debris resulting from the cleanup of a spill, into or on any land or water, of acutely hazardous waste during any calendar month, and accumulates more than 100 kg of that material at any time

Owner/Operator Summary:
Owner/operator name: EXXONMOBIL OIL CORP
Owner/operator address: 3225 GALLOWS RD
FAIRFAX, VA 22037
Owner/operator country: US
Owner/operator telephone: Not reported
Legal status: Private
Owner/Operator Type: Owner
Owner/Op start date: 12/01/1999
Owner/Op end date: Not reported

Owner/operator name: EXXONMOBIL OIL CORP
Owner/operator address: Not reported
Not reported

EXXONMOBIL OIL CORP 17855 (Continued) **1012176306**

Owner/operator country: Not reported
Owner/operator telephone: Not reported
Legal status: Private
Owner/Operator Type: Operator
Owner/Op start date: 12/01/1999
Owner/Op end date: Not reported

Handler Activities Summary:
U.S. importer of hazardous waste: No
Mixed waste (haz. and radioactive): No
Recycler of hazardous waste: No
Transporter of hazardous waste: No
Treater, storer or disposer of HW: No
Underground injection activity: No
On-site burner exemption: No
Furnace exemption: No
Used oil fuel burner: No
Used oil processor: No
User oil refiner: No
Used oil fuel marketer to burner: No
Used oil Specification marketer: No
Used oil transfer facility: No
Used oil transporter: No

Hazardous Waste Summary:
Waste code: D001
Waste name: IGNITABLE HAZARDOUS WASTES ARE THOSE WASTES WHICH HAVE A FLASHPOINT OF LESS THAN 140 DEGREES FAHRENHEIT AS DETERMINED BY A PENSKY-MARTENS CLOSED CUP FLASH POINT TESTER. ANOTHER METHOD OF DETERMINING THE FLASH POINT OF A WASTE IS TO REVIEW THE MATERIAL SAFETY DATA SHEET, WHICH CAN BE OBTAINED FROM THE MANUFACTURER OR DISTRIBUTOR OF THE MATERIAL. LACQUER THINNER IS AN EXAMPLE OF A COMMONLY USED SOLVENT WHICH WOULD BE CONSIDERED AS IGNITABLE HAZARDOUS WASTE.

Waste code: D018
Waste name: BENZENE

Violation Status: No violations found

---

56 MOBIL OIL CORPORATION **LUST** **S106059811**
120 W SAN YSIDRO BL **San Diego Co. HMMD** **N/A**
SAN DIEGO, CA 92173 **SAN DIEGO CO. SAM**

LUST:
Region: STATE
Global Id: T0607303070
Latitude: 32.5523433453306
Longitude: -117.045349180698
Case Type: LUST Cleanup Site
Status: Open - Site Assessment
Status Date: 07/07/2009
Lead Agency: SAN DIEGO COUNTY LOP
Case Worker: JS
Local Agency: SAN DIEGO COUNTY LOP
RB Case Number: 9UT819
LOC Case Number: H01577-001
File Location: Local Agency
Potential Media Affect: Aquifer used for drinking water supply

MOBIL OIL CORPORATION (Continued) **S106059811**

Potential Contaminants of Concern: Gasoline
Site History: Shell (H03239-001), Chevron (H05641-004), 76 (H05847-001), and this Mobil case (H01577-001), are being managed by RELLC. Data from all four cases will be uploaded to the Shell Case H03239-001 (Global ID: T0607302792). Please refer to the Shell case for Mobil data newer than August 20, 2010.

Click here to access the California GeoTracker records for this facility:

LUST:
Global Id: T0607303070
Contact Type: Regional Board Caseworker
Contact Name: UNASSIGNED
Organization Name: SAN DIEGO RWQCB (REGION 9)
Address: 9174 SKY PARK COURT, SUITE 100
City: SAN DIEGO
Email: Not reported
Phone Number: Not reported

Global Id: T0607303070
Contact Type: Local Agency Caseworker
Contact Name: JON SENAHA
Organization Name: SAN DIEGO COUNTY LOP
Address: P.O. Box 129261
City: San Diego
Email: jon.senaha@sdcounty.ca.gov
Phone Number: Not reported

LUST:
Global Id: T0607303070
Action Type: RESPONSE
Date: 08/20/2010
Action: Other Report / Document

Global Id: T0607303070
Action Type: RESPONSE
Date: 08/20/2010
Action: Soil and Water Investigation Workplan

Global Id: T0607303070
Action Type: RESPONSE
Date: 05/04/2010
Action: Clean Up Fund - 5-Year Review Summary

Global Id: T0607303070
Action Type: RESPONSE
Date: 01/28/2010
Action: Monitoring Report - Semi-Annually

Global Id: T0607303070
Action Type: ENFORCEMENT
Date: 10/20/2009
Action: Technical Correspondence / Assistance / Other

Global Id: T0607303070
Action Type: ENFORCEMENT
Date: 06/29/2009

MOBIL OIL CORPORATION (Continued) **S106059811**

Action: Technical Correspondence / Assistance / Other

Global Id: T0607303070
Action Type: Other
Date: 01/01/1950
Action: Leak Discovery

Global Id: T0607303070
Action Type: ENFORCEMENT
Date: 11/23/1987
Action: Notice of Responsibility

Global Id: T0607303070
Action Type: Other
Date: 01/01/1950
Action: Leak Reported

Global Id: T0607303070
Action Type: RESPONSE
Date: 05/18/2009
Action: Other Workplan

Global Id: T0607303070
Action Type: Other
Date: 01/01/1950
Action: Leak Began

Global Id: T0607303070
Action Type: Other
Date: 01/01/1950
Action: Leak Stopped

Global Id: T0607303070
Action Type: ENFORCEMENT
Date: 04/14/2010
Action: Technical Correspondence / Assistance / Other

Global Id: T0607303070
Action Type: RESPONSE
Date: 07/28/2010
Action: Monitoring Report - Quarterly

Global Id: T0607303070
Action Type: ENFORCEMENT
Date: 07/28/2010
Action: File review

Global Id: T0607303070
Action Type: ENFORCEMENT
Date: 07/14/2009
Action: Letter - Notice

San Diego Co. HMMD:
Facility ID: 101577
Inactive Indicator: Active
Business Code: 6HK28

MOBIL OIL CORPORATION (Continued) **S106059811**

SIC:	Not reported
Permit Expiration:	Not reported
Owner:	GILBARCO
2nd Name:	ATTN: CMS MAILSTOP F-76
Mailing Address:	7300 W FRIENDLY AVE
Mailing City,St,Zip:	GREENSBORO, NC 27420
Map Code/Business Plan on File:	Not reported
Corporate Code:	Not reported
Fire Dept District:	San Diego
Census Tract Number:	100.1
EPA ID:	CAL000055857
Gas Station:	Not reported
Inspection Date:	03/21/08
Reinspection Date:	Not reported
Inspector Name:	MPRICE
Violation Notice Issued:	Not reported
Facility Contact:	JORGE GARCIABUENO
Delinquent Flag:	Not Delinquent
Last Update:	08/30/10
Last Delinquent Letter:	Not reported
Delinquent Comment:	Not reported
Last Letter Type:	Not reported
Property Owner:	DELAMADRID ELENA V
Property Address:	P O BOX 53
Property City,St,Zip:	HOUSTON, TX 77001
Tank Owner:	MOBIL OIL CORP
Tank Address:	3655 TORRANCE BL 32
Tank City,St,Zip:	Torrance, CA 90503
Business Plan Acceptance Date:	Not reported
Reinspection Date Y2K Compatible:	03/21/09
Facility Phone:	619-428-5977

HMMD DISCLOSURE INVENTORY:

Item Number:	MID
Chemical Name:	MIDGRADE UNLEADED UNDERGROUND TANK 101577 T006
Case Number:	8006-61-9
Quantity Stored At One Time:	Not reported
Quantity Stored at One Time:	Not reported
Annual Quantity String:	Not reported
Annual Quantity String:	Not reported
Measurement Units:	Not reported
Carcinogen:	No
1st Hazard Category:	FIRE
2nd Hazard Category:	Not reported

Item Number:	PRE
Chemical Name:	PREMIUM UNLEADED UNDERGROUND TANK 101577 T005
Case Number:	8006-61-9
Quantity Stored At One Time:	Not reported
Quantity Stored at One Time:	Not reported
Annual Quantity String:	Not reported
Annual Quantity String:	Not reported
Measurement Units:	Not reported
Carcinogen:	No
1st Hazard Category:	FIRE
2nd Hazard Category:	Not reported

Item Number:	REG

MOBIL OIL CORPORATION (Continued) **S106059811**

Chemical Name:	REGULAR UNLEADED UNDERGROUND TANK 101577 T007
Case Number:	8006-61-9
Quantity Stored At One Time:	Not reported
Quantity Stored at One Time:	Not reported
Annual Quantity String:	Not reported
Annual Quantity String:	Not reported
Measurement Units:	Not reported
Carcinogen:	No
1st Hazard Category:	FIRE
2nd Hazard Category:	Not reported

HMMD UNDERGROUND TANKS:

Tank Number:	T001
Tank ID Number:	3
Waste or Product:	10000
Tank Contents:	Not reported
Tank Number:	T002
Tank ID Number:	2
Waste or Product:	8000
Tank Contents:	Not reported
Tank Number:	T003
Tank ID Number:	1
Waste or Product:	6000
Tank Contents:	Not reported
Tank Number:	T004
Tank ID Number:	4
Waste or Product:	280
Tank Contents:	Not reported
Tank Number:	T005
Tank ID Number:	RT1416/RT3
Waste or Product:	10000
Tank Contents:	Not reported
Tank Number:	T006
Tank ID Number:	RT1416/RT3
Waste or Product:	10000
Tank Contents:	Not reported
Tank Number:	T007
Tank ID Number:	RT1416/RT3
Waste or Product:	12000
Tank Contents:	Not reported

HMMD VIOLATIONS:

Inspection Date:	02/10/06
Waste Code:	Not reported
Occurrences:	Not reported
Item Number:	2914
Inspection Date:	03/17/05
Waste Code:	Not reported
Occurrences:	Not reported

MOBIL OIL CORPORATION (Continued) **S106059811**

Item Number: 5476

Inspection Date: 03/17/05
Waste Code: Not reported
Occurrences: Not reported
Item Number: 5477

Inspection Date: 03/17/05
Waste Code: Not reported
Occurrences: Not reported
Item Number: 5478

Inspection Date: 03/17/05
Waste Code: Not reported
Occurrences: Not reported
Item Number: 5479

Inspection Date: 03/17/05
Waste Code: Not reported
Occurrences: Not reported
Item Number: 5480

Inspection Date: 04/06/01
Waste Code: Not reported
Occurrences: Not reported
Item Number: 0033

Inspection Date: 03/05/07
Waste Code: Not reported
Occurrences: Not reported
Item Number: 1157

Inspection Date: 04/03/02
Waste Code: Not reported
Occurrences: Not reported
Item Number: 2081

Inspection Date: 04/03/02
Waste Code: Not reported
Occurrences: Not reported
Item Number: 2082

Inspection Date: 03/20/03
Waste Code: Not reported
Occurrences: Not reported
Item Number: 4327

Inspection Date: 03/20/03
Waste Code: Not reported
Occurrences: Not reported
Item Number: 4328

Inspection Date: 03/20/03
Waste Code: Not reported
Occurrences: Not reported
Item Number: 4329

MOBIL OIL CORPORATION (Continued) **S106059811**

Inspection Date: 03/20/03
Waste Code: Not reported
Occurrences: Not reported
Item Number: 4330

Inspection Date: 03/20/03
Waste Code: Not reported
Occurrences: Not reported
Item Number: 4331

Inspection Date: 03/09/04
Waste Code: Not reported
Occurrences: Not reported
Item Number: 5163

Inspection Date: 03/09/04
Waste Code: Not reported
Occurrences: Not reported
Item Number: 5164

Inspection Date: 03/09/04
Waste Code: Not reported
Occurrences: Not reported
Item Number: 5165

Inspection Date: 03/09/04
Waste Code: Not reported
Occurrences: Not reported
Item Number: 5166

Inspection Date: 03/09/04
Waste Code: Not reported
Occurrences: Not reported
Item Number: 5167

Inspection Date: 03/09/04
Waste Code: Not reported
Occurrences: Not reported
Item Number: 5168

Inspection Date: 03/09/04
Waste Code: Not reported
Occurrences: Not reported
Item Number: 5169

Inspection Date: 03/09/04
Waste Code: Not reported
Occurrences: Not reported
Item Number: 5170

HMMD WASTE STREAMS:
Inspection Date: 03/21/08
Waste Item #: 134
Waste Code: 134
Waste Name: AQUEOUS SOL'N W/LESS
Qnty at Inspection: 30
Quantity String: 30

MOBIL OIL CORPORATION (Continued) **S106059811**

Annual Qty:	200
Annual Qty String:	200
Measurement Unit:	GAL
Treatment Method:	001 RECYCLE
Storage Method:	METAL DRUM
Haz Waste Hauler:	3561 THE TYREE ORG., LTD.
Waste Desc:	WATER&PETROLEUM #223
Carcinogen:	No

Inspection Date:	03/21/08
Waste Item #:	352
Waste Code:	352
Waste Name:	ORGANIC SOLIDS (OTHE
Qnty at Inspection:	10
Quantity String:	10
Annual Qty:	40
Annual Qty String:	40
Measurement Unit:	LBS
Treatment Method:	007 INCINERATION
Storage Method:	METAL DRUM
Haz Waste Hauler:	3424 ONYX ENVIRONMENTAL S
Waste Desc:	USED FUEL FILTER
Carcinogen:	No

SAN DIEGO CO. SAM:

Case Number:	H01577-001
Agency:	DEH Site Assessment & Mitigation
Funding:	**LOP - State Fund**
Facility Type:	Drinking Water Aquifer Impacted
Facility Status:	Remedial Investigation
Date:	5/16/2005
Date Began:	11/23/1987

---

56 **MOBIL OIL CORPORATION** **UST** **U003789064**
120 W SAN YSIDRO BLVD **SWEEPS UST** **N/A**
SAN YSIDRO, CA 92173

UST:

Facility ID:	18590
Latitude:	32.55249
Longitude:	-117.04516

SWEEPS UST:

Status:	A
Comp Number:	1577
Number:	9
Board Of Equalization:	44-000400
Ref Date:	Not reported
Act Date:	06-26-92
Created Date:	02-29-88
Tank Status:	A
Owner Tank Id:	Not reported
Swrcb Tank Id:	37-000-001577-000005
Actv Date:	Not reported
Capacity:	10000
Tank Use:	M.V. FUEL

MOBIL OIL CORPORATION (Continued) **U003789064**

Stg: P
Content: LEADED
Number Of Tanks: 3

Status: A
Comp Number: 1577
Number: 9
Board Of Equalization: 44-000400
Ref Date: Not reported
Act Date: 06-26-92
Created Date: 02-29-88
Tank Status: A
Owner Tank Id: Not reported
Swrcb Tank Id: 37-000-001577-000006
Actv Date: Not reported
Capacity: 10000
Tank Use: M.V. FUEL
Stg: P
Content: REG UNLEADED
Number Of Tanks: Not reported

Status: A
Comp Number: 1577
Number: 9
Board Of Equalization: 44-000400
Ref Date: Not reported
Act Date: 06-26-92
Created Date: 02-29-88
Tank Status: A
Owner Tank Id: Not reported
Swrcb Tank Id: 37-000-001577-000007
Actv Date: Not reported
Capacity: 12000
Tank Use: M.V. FUEL
Stg: P
Content: REG UNLEADED
Number Of Tanks: Not reported

Status: Not reported
Comp Number: 1577
Number: Not reported
Board Of Equalization: 44-000400
Ref Date: Not reported
Act Date: Not reported
Created Date: Not reported
Tank Status: Not reported
Owner Tank Id: Not reported
Swrcb Tank Id: 37-000-001577-000001
Actv Date: Not reported
Capacity: 10000
Tank Use: M.V. FUEL
Stg: PRODUCT
Content: REG UNLEADED
Number Of Tanks: 4

Status: Not reported
Comp Number: 1577

MOBIL OIL CORPORATION (Continued) **U003789064**

Number:	Not reported
Board Of Equalization:	44-000400
Ref Date:	Not reported
Act Date:	Not reported
Created Date:	Not reported
Tank Status:	Not reported
Owner Tank Id:	Not reported
Swrcb Tank Id:	37-000-001577-000002
Actv Date:	Not reported
Capacity:	8000
Tank Use:	M.V. FUEL
Stg:	PRODUCT
Content:	LEADED
Number Of Tanks:	Not reported

Status:	Not reported
Comp Number:	1577
Number:	Not reported
Board Of Equalization:	44-000400
Ref Date:	Not reported
Act Date:	Not reported
Created Date:	Not reported
Tank Status:	Not reported
Owner Tank Id:	Not reported
Swrcb Tank Id:	37-000-001577-000003
Actv Date:	Not reported
Capacity:	6000
Tank Use:	M.V. FUEL
Stg:	PRODUCT
Content:	LEADED
Number Of Tanks:	Not reported

Status:	Not reported
Comp Number:	1577
Number:	Not reported
Board Of Equalization:	44-000400
Ref Date:	Not reported
Act Date:	Not reported
Created Date:	Not reported
Tank Status:	Not reported
Owner Tank Id:	Not reported
Swrcb Tank Id:	37-000-001577-000004
Actv Date:	Not reported
Capacity:	280
Tank Use:	PETROLEUM
Stg:	WASTE
Content:	Not reported
Number Of Tanks:	Not reported

56 **EXXONMOBIL OIL CORP 17855**
120 W SAN YSIDRO BLVD
SAN YSIDRO, CA 92173

FINDS **1012235767**
N/A

FINDS:

Registry ID: 110039564879

Environmental Interest/Information System
RCRAInfo is a national information system that supports the Resource Conservation and Recovery Act (RCRA) program through the tracking of events and activities related to facilities that generate, transport, and treat, store, or dispose of hazardous waste. RCRAInfo allows RCRA program staff to track the notification, permit, compliance, and corrective action activities required under RCRA.

56

CHMIRS **S109035783**
N/A

120 WEST SAN YSIDRO
SAN YSIDRO, CA

CHMIRS:

OES Incident Number:	06-0700
OES notification:	2/1/2006 12:44:46 PM
OES Date:	Not reported
OES Time:	Not reported
Incident Date:	Not reported
Date Completed:	**Not reported**
Property Use:	Not reported
Agency Id Number:	Not reported
Agency Incident Number:	Not reported
Time Notified:	Not reported
Time Completed:	Not reported
Surrounding Area:	Not reported
Estimated Temperature:	Not reported
Property Management:	Not reported
Special Studies 1:	Not reported
Special Studies 2:	Not reported
Special Studies 3:	Not reported
Special Studies 4:	Not reported
Special Studies 5:	Not reported
Special Studies 6:	Not reported
More Than Two Substances Involved?:	Not reported
Resp Agncy Personel # Of Decontaminated:	Not reported
Responding Agency Personel # Of Injuries:	Not reported
Responding Agency Personel # Of Fatalities:	Not reported
Others Number Of Decontaminated:	Not reported
Others Number Of Injuries:	Not reported
Others Number Of Fatalities:	Not reported
Vehicle Make/year:	Not reported
Vehicle License Number:	Not reported
Vehicle State:	Not reported
Vehicle Id Number:	Not reported
CA/DOT/PUC/ICC Number:	Not reported
Company Name:	Not reported
Reporting Officer Name/ID:	Not reported
Report Date:	Not reported
Comments:	Not reported
Facility Telephone:	Not reported
Waterway Involved:	Not reported

(Continued) **S109035783**

Waterway:	Not reported
Spill Site:	Not reported
Cleanup By:	Reporting Party
Containment:	Not reported
What Happened:	Not reported
Type:	Not reported
Measure:	Not reported
Other:	Not reported
Date/Time:	Not reported
Year:	2006
Agency:	Veederoot
Incident Date:	2/1/2006 12:00:00 AM
Admin Agency:	San Diego County Health Services Dept.
Amount:	Not reported
Contained:	Yes
Site Type:	Merchant/Business
E Date:	Not reported
Substance:	Fuel/Water
Quantity Released:	Not reported
BBLS:	0
Cups:	0
CUFT:	0
Gallons:	27
Grams:	0
Pounds:	0
Liters:	0
Ounces:	0
Pints:	0
Quarts:	0
Sheen:	0
Tons:	0
Unknown:	0
Evacuations:	0
Number of Injuries:	0
Number of Fatalities:	0
Description:	A 55 gallon drum had a hole in the bottom and half of mixture leaked to concrete.

---

56 **MOBIL SERVICE STATION #19D4D** **LUST** **S104406508**
120 SAN YSIDRO BLVD W **N/A**
SAN YSIDRO, CA 92173

LUST REG 9:

Region:	9
Status:	Pollution Characterization
Case Number:	9UT819
Local Case:	H01577-001
Substance:	Gasoline
Qty Leaked:	Not reported
Abate Method:	Not reported
Local Agency:	San Diego
How Found:	Other Means
How Stopped:	New Tank
Source:	Unknown
Cause:	Unknown
Lead Agency:	Local Agency
Case Type:	Aquifer affected
Date Found:	03/26/1987

MOBIL SERVICE STATION #19D4D (Continued) **S104406508**

Date Stopped: 12/02/1987
Confirm Date: 12/02/1987
Submit Workplan: Not reported
Prelim Assess: 11/04/1987
Desc Pollution: 3/15/93
Remed Plan: / /
Remed Action: Not reported
Began Monitor: Not reported
Release Date: 10/21/1987
Enforce Date: Not reported
Closed Date: Not reported
Enforce Type: Not reported
Pilot Program: LOP
Basin Number: 911.11
GW Depth: 20'
Beneficial Use: Municipal groundwater use
NPDES Number: Not reported
Priority: 1B
File Dispn: Not reported
Interim Remedial Actions: Yes
Cleanup and Abatement order Number: Not reported
Waste Discharge Requirement Number: Not reported

---

56 **CHMIRS** **S105653623**

120 WEST SAN YSIDRO **N/A**
SAN DIEGO, CA

CHMIRS:
OES Incident Number: 98-5031
OES notification: 11/9/199803:22:29 AM
OES Date: Not reported
OES Time: Not reported
Incident Date: Not reported
Date Completed: Not reported
Property Use: Not reported
Agency Id Number: Not reported
Agency Incident Number: Not reported
Time Notified: Not reported
Time Completed: Not reported
Surrounding Area: Not reported
Estimated Temperature: Not reported
Property Management: Not reported
Special Studies 1: Not reported
Special Studies 2: Not reported
Special Studies 3: Not reported
Special Studies 4: Not reported
Special Studies 5: Not reported
Special Studies 6: Not reported
More Than Two Substances Involved?: Not reported
Resp Agncy Personel # Of Decontaminated: Not reported
Responding Agency Personel # Of Injuries: Not reported
Responding Agency Personel # Of Fatalities: Not reported
Others Number Of Decontaminated: Not reported
Others Number Of Injuries: Not reported
Others Number Of Fatalities: Not reported
Vehicle Make/year: Not reported
Vehicle License Number: Not reported
Vehicle State: Not reported

(Continued) **S105653623**

Vehicle Id Number:	Not reported
CA/DOT/PUC/ICC Number:	Not reported
Company Name:	Not reported
Reporting Officer Name/ID:	Not reported
Report Date:	Not reported
Comments:	Not reported
Facility Telephone:	Not reported
Waterway Involved:	Yes
Waterway:	Sweetwater River
Spill Site:	Not reported
Cleanup By:	Unknown
Containment:	Not reported
What Happened:	Not reported
Type:	Not reported
Measure:	Not reported
Other:	Not reported
Date/Time:	Not reported
Year:	1998
Agency:	San Diego Co HazMat
Incident Date:	11/9/199812:00:00 AM
Admin Agency:	San Diego County Health Services Dept.
Amount:	Not reported
Contained:	Yes
Site Type:	Merchant/Business
E Date:	Not reported
Substance:	Gasoline
Quantity Released:	Not reported
BBLS:	0
Cups:	0
CUFT:	0
Gallons:	200-1000
Grams:	0
Pounds:	0
Liters:	0
Ounces:	0
Pints:	0
Quarts:	0
Sheen:	0
Tons:	0
Unknown:	0
Evacuations:	0
Number of Injuries:	0
Number of Fatalities:	0
Description:	Gas Station - Pressure tests conducted on underground storage tanks resulted in overflow of fuel which released into storm drain and line channels which lead into the Sweetwater River

---

56 **MOBIL / SAN YSIDRO BLVD** **FINDS** **1006823970**
120 SAN YSIDRO BL W **EMI** **N/A**
SAN DIEGO, CA 92173

FINDS:

Registry ID: 110013825478

Environmental Interest/Information System
The NEI (National Emissions Inventory) database contains information on stationary and mobile sources that emit criteria air pollutants and

MOBIL / SAN YSIDRO BLVD (Continued) **1006823970**

their precursors, as well as hazardous air pollutants (HAPs).

EMI:

Year:	1999
County Code:	37
Air Basin:	SD
Facility ID:	4168
Air District Name:	SD
SIC Code:	5541
Air District Name:	SAN DIEGO COUNTY APCD
Community Health Air Pollution Info System:	Not reported
Consolidated Emission Reporting Rule:	Not reported
Total Organic Hydrocarbon Gases Tons/Yr:	2
Reactive Organic Gases Tons/Yr:	2
Carbon Monoxide Emissions Tons/Yr:	0
NOX - Oxides of Nitrogen Tons/Yr:	0
SOX - Oxides of Sulphur Tons/Yr:	0
Particulate Matter Tons/Yr:	0
Part. Matter 10 Micrometers & Smllr Tons/Yr:	0

Year:	2000
County Code:	37
Air Basin:	SD
Facility ID:	4168
Air District Name:	SD
SIC Code:	5541
Air District Name:	SAN DIEGO COUNTY APCD
Community Health Air Pollution Info System:	Not reported
Consolidated Emission Reporting Rule:	Not reported
Total Organic Hydrocarbon Gases Tons/Yr:	5
Reactive Organic Gases Tons/Yr:	5
Carbon Monoxide Emissions Tons/Yr:	0
NOX - Oxides of Nitrogen Tons/Yr:	0
SOX - Oxides of Sulphur Tons/Yr:	0
Particulate Matter Tons/Yr:	0
Part. Matter 10 Micrometers & Smllr Tons/Yr:	0

Year:	2001
County Code:	37
Air Basin:	SD
Facility ID:	4168
Air District Name:	SD
SIC Code:	5541
Air District Name:	SAN DIEGO COUNTY APCD
Community Health Air Pollution Info System:	Not reported
Consolidated Emission Reporting Rule:	Not reported
Total Organic Hydrocarbon Gases Tons/Yr:	5
Reactive Organic Gases Tons/Yr:	5
Carbon Monoxide Emissions Tons/Yr:	0
NOX - Oxides of Nitrogen Tons/Yr:	0
SOX - Oxides of Sulphur Tons/Yr:	0
Particulate Matter Tons/Yr:	0
Part. Matter 10 Micrometers & Smllr Tons/Yr:	0

Year:	2002
County Code:	37

MOBIL / SAN YSIDRO BLVD (Continued) **1006823970**

Air Basin:	SD
Facility ID:	4168
Air District Name:	SD
SIC Code:	5541
Air District Name:	SAN DIEGO COUNTY APCD
Community Health Air Pollution Info System:	Not reported
Consolidated Emission Reporting Rule:	Not reported
Total Organic Hydrocarbon Gases Tons/Yr:	5
Reactive Organic Gases Tons/Yr:	5
Carbon Monoxide Emissions Tons/Yr:	0
NOX - Oxides of Nitrogen Tons/Yr:	0
SOX - Oxides of Sulphur Tons/Yr:	0
Particulate Matter Tons/Yr:	0
Part. Matter 10 Micrometers & Smllr Tons/Yr:	0

Year:	2003
County Code:	37
Air Basin:	SD
Facility ID:	4168
Air District Name:	SD
SIC Code:	5541
Air District Name:	SAN DIEGO COUNTY APCD
Community Health Air Pollution Info System:	Not reported
Consolidated Emission Reporting Rule:	Not reported
Total Organic Hydrocarbon Gases Tons/Yr:	5
Reactive Organic Gases Tons/Yr:	5
Carbon Monoxide Emissions Tons/Yr:	0
NOX - Oxides of Nitrogen Tons/Yr:	0
SOX - Oxides of Sulphur Tons/Yr:	0
Particulate Matter Tons/Yr:	0
Part. Matter 10 Micrometers & Smllr Tons/Yr:	0

Year:	2004
County Code:	37
Air Basin:	SD
Facility ID:	4168
Air District Name:	SD
SIC Code:	5541
Air District Name:	SAN DIEGO COUNTY APCD
Community Health Air Pollution Info System:	Not reported
Consolidated Emission Reporting Rule:	Not reported
Total Organic Hydrocarbon Gases Tons/Yr:	5.0283464
Reactive Organic Gases Tons/Yr:	5.0283464
Carbon Monoxide Emissions Tons/Yr:	0
NOX - Oxides of Nitrogen Tons/Yr:	0
SOX - Oxides of Sulphur Tons/Yr:	0
Particulate Matter Tons/Yr:	0
Part. Matter 10 Micrometers & Smllr Tons/Yr:	0

Year:	2005
County Code:	37
Air Basin:	SD
Facility ID:	4168
Air District Name:	SD
SIC Code:	5541
Air District Name:	SAN DIEGO COUNTY APCD
Community Health Air Pollution Info System:	Not reported

MOBIL / SAN YSIDRO BLVD (Continued) **1006823970**

Consolidated Emission Reporting Rule:	Not reported
Total Organic Hydrocarbon Gases Tons/Yr:	5.0283464
Reactive Organic Gases Tons/Yr:	5.0283464
Carbon Monoxide Emissions Tons/Yr:	0
NOX - Oxides of Nitrogen Tons/Yr:	0
SOX - Oxides of Sulphur Tons/Yr:	0
Particulate Matter Tons/Yr:	0
Part. Matter 10 Micrometers & Smllr Tons/Yr:	0

Year:	2006
County Code:	37
Air Basin:	SD
Facility ID:	4168
Air District Name:	SD
SIC Code:	5541
Air District Name:	SAN DIEGO COUNTY APCD
Community Health Air Pollution Info System:	Not reported
Consolidated Emission Reporting Rule:	Not reported
Total Organic Hydrocarbon Gases Tons/Yr:	3.12
Reactive Organic Gases Tons/Yr:	3.12
Carbon Monoxide Emissions Tons/Yr:	0
NOX - Oxides of Nitrogen Tons/Yr:	0
SOX - Oxides of Sulphur Tons/Yr:	0
Particulate Matter Tons/Yr:	0
Part. Matter 10 Micrometers & Smllr Tons/Yr:	0

Year:	2007
County Code:	37
Air Basin:	SD
Facility ID:	4168
Air District Name:	SD
SIC Code:	5541
Air District Name:	SAN DIEGO COUNTY APCD
Community Health Air Pollution Info System:	Not reported
Consolidated Emission Reporting Rule:	Not reported
Total Organic Hydrocarbon Gases Tons/Yr:	3.12
Reactive Organic Gases Tons/Yr:	3.12
Carbon Monoxide Emissions Tons/Yr:	0
NOX - Oxides of Nitrogen Tons/Yr:	0
SOX - Oxides of Sulphur Tons/Yr:	0
Particulate Matter Tons/Yr:	0
Part. Matter 10 Micrometers & Smllr Tons/Yr:	0

Year:	2007
County Code:	37
Air Basin:	SD
Facility ID:	4168
Air District Name:	SD
SIC Code:	5541
Air District Name:	SAN DIEGO COUNTY APCD
Community Health Air Pollution Info System:	Not reported
Consolidated Emission Reporting Rule:	Not reported
Total Organic Hydrocarbon Gases Tons/Yr:	3.12
Reactive Organic Gases Tons/Yr:	3.12
Carbon Monoxide Emissions Tons/Yr:	0
NOX - Oxides of Nitrogen Tons/Yr:	0
SOX - Oxides of Sulphur Tons/Yr:	0

MOBIL / SAN YSIDRO BLVD (Continued) **1006823970**

Particulate Matter Tons/Yr: 0
Part. Matter 10 Micrometers & Smllr Tons/Yr: 0

---

56 **AT&T WIRELESS SERVICES** **San Diego Co. HMMD** **S106063785**
128 W SAN YSIDRO BLVD **N/A**
SAN DIEGO, CA 92173

San Diego Co. HMMD:

Facility ID:	133104
Inactive Indicator:	Active
Business Code:	6HK18
SIC:	Not reported
Permit Expiration:	Not reported
Owner:	AT&T WIRELESS SERVICES, INC
2nd Name:	EH&S ENVIRONMENTAL COMPLIANCE
Mailing Address:	8645 154TH AV NE
Mailing City,St,Zip:	REDMOND, WA 98052
Map Code/Business Plan on File:	Not reported
Corporate Code:	Not reported
Fire Dept District:	San Diego
Census Tract Number:	100.1
EPA ID:	Not reported
Gas Station:	Not reported
Inspection Date:	05/23/02
Reinspection Date:	Not reported
Inspector Name:	MMCCULL1
Violation Notice Issued:	Not reported
Facility Contact:	DENNIS HALL
Delinquent Flag:	Not Delinquent
Last Update:	08/30/10
Last Delinquent Letter:	Not reported
Delinquent Comment:	Not reported
Last Letter Type:	Not reported
Property Owner:	PALACIOS RICARDO A&GUADALUPE
Property Address:	P O BOX 120606
Property City,St,Zip:	CHULA VISTA, CA 91912
Tank Owner:	Not reported
Tank Address:	Not reported
Tank City,St,Zip:	Not reported
Business Plan Acceptance Date:	Not reported
Reinspection Date Y2K Compatible:	Not reported
Facility Phone:	858-571-4100

HMMD DISCLOSURE INVENTORY:

Item Number:	Not reported
Chemical Name:	Not reported
Case Number:	Not reported
Quantity Stored At One Time:	Not reported
Quantity Stored at One Time:	Not reported
Annual Quantity String:	Not reported
Annual Quantity String:	Not reported
Measurement Units:	Not reported
Carcinogen:	No
1st Hazard Category:	Not reported
2nd Hazard Category:	Not reported

HMMD UNDERGROUND TANKS:
Tank Number: Not reported

AT&T WIRELESS SERVICES (Continued) **S106063785**

Tank ID Number: Not reported
Waste or Product: Not reported
Tank Contents: Not reported

HMMD VIOLATIONS:
Inspection Date: 05/23/02
Waste Code: Not reported
Occurrences: Not reported
Item Number: 3907

Inspection Date: 08/14/96
Waste Code: Not reported
Occurrences: Not reported
Item Number: 0751

HMMD WASTE STREAMS:
Inspection Date: Not reported
Waste Item #: Not reported
Waste Code: Not reported
Waste Name: Not reported
Qnty at Inspection: Not reported
Quantity String: Not reported
Annual Qty: Not reported
Annual Qty String: Not reported
Measurement Unit: Not reported
Treatment Method: Not reported
Storage Method: Not reported
Haz Waste Hauler: Not reported
Waste Desc: Not reported
Carcinogen: No

Facility ID: 204910
Inactive Indicator: Active
Business Code: 6HK18
SIC: Not reported
Permit Expiration: Not reported
Owner: AT&T MOBILITY
2nd Name: ATTN: DARA SPEARS
Mailing Address: 5738 PACIFIC CENTER
Mailing City,St,Zip: SAN DIEGO, CA 92121
Map Code/Business Plan on File: Not reported
Corporate Code: Not reported
Fire Dept District: San Diego
Census Tract Number: 100.1
EPA ID: Not reported
Gas Station: Not reported
Inspection Date: 02/25/09
Reinspection Date: Not reported
Inspector Name: MMCCULL1
Violation Notice Issued: Not reported
Facility Contact: ANNA STRIKER
Delinquent Flag: Not Delinquent
Last Update: 08/30/10
Last Delinquent Letter: Not reported
Delinquent Comment: Not reported

AT&T WIRELESS SERVICES (Continued) **S106063785**

Last Letter Type:	Not reported
Property Owner:	PALACIOS RICARDO A&GUADALUPE
Property Address:	P O BOX 120606
Property City,St,Zip:	CHULA VISTA, CA 91912
Tank Owner:	Not reported
Tank Address:	Not reported
Tank City,St,Zip:	Not reported
Business Plan Acceptance Date:	Not reported
Reinspection Date Y2K Compatible:	02/25/11
Facility Phone:	800-638-2822

HMMD DISCLOSURE INVENTORY:

Item Number:	SUL
Chemical Name:	SULFURIC ACID IN GEL BATTERIES
Case Number:	7664-93-9
Quantity Stored At One Time:	Not reported
Quantity Stored at One Time:	Not reported
Annual Quantity String:	Not reported
Annual Quantity String:	Not reported
Measurement Units:	Not reported
Carcinogen:	No
1st Hazard Category:	ACUTE
2nd Hazard Category:	Not reported

HMMD UNDERGROUND TANKS:

Tank Number:	Not reported
Tank ID Number:	Not reported
Waste or Product:	Not reported
Tank Contents:	Not reported

HMMD VIOLATIONS:

Inspection Date:	Not reported
Waste Code:	Not reported
Occurrences:	Not reported
Item Number:	Not reported

HMMD WASTE STREAMS:

Inspection Date:	Not reported
Waste Item #:	Not reported
Waste Code:	Not reported
Waste Name:	Not reported
Qnty at Inspection:	Not reported
Quantity String:	Not reported
Annual Qty:	Not reported
Annual Qty String:	Not reported
Measurement Unit:	Not reported
Treatment Method:	Not reported
Storage Method:	Not reported
Haz Waste Hauler:	Not reported
Waste Desc:	Not reported
Carcinogen:	No

56 GARAGE MARTINEZ — **San Diego Co. HMMD** — **S102363435**
104 E PARK AV — **N/A**
SAN DIEGO, CA 92173

San Diego Co. HMMD:

Facility ID:	203165
Inactive Indicator:	Active
Business Code:	6HK18
SIC:	Not reported
Permit Expiration:	Not reported
Owner:	MARCOS A MARTINEZ
2nd Name:	Not reported
Mailing Address:	104 E PARK AV
Mailing City,St,Zip:	SAN DIEGO, CA 92173
Map Code/Business Plan on File:	Not reported
Corporate Code:	Not reported
Fire Dept District:	San Diego
Census Tract Number:	100.1
EPA ID:	Not reported
Gas Station:	Not reported
Inspection Date:	04/01/09
Reinspection Date:	Not reported
Inspector Name:	CFUENTEC
Violation Notice Issued:	Not reported
Facility Contact:	MARCOS A MARTINEZ
Delinquent Flag:	Not Delinquent
Last Update:	08/30/10
Last Delinquent Letter:	Not reported
Delinquent Comment:	Not reported
Last Letter Type:	Not reported
Property Owner:	MANRIQUEZ FAMILY TRUST 09-17-0
Property Address:	1149 SURF CREST DR
Property City,St,Zip:	SAN DIEGO, CA 92154
Tank Owner:	Not reported
Tank Address:	Not reported
Tank City,St,Zip:	Not reported
Business Plan Acceptance Date:	Not reported
Reinspection Date Y2K Compatible:	04/01/11
Facility Phone:	619-428-5598

HMMD DISCLOSURE INVENTORY:

Item Number:	Not reported
Chemical Name:	Not reported
Case Number:	Not reported
Quantity Stored At One Time:	Not reported
Quantity Stored at One Time:	Not reported
Annual Quantity String:	Not reported
Annual Quantity String:	Not reported
Measurement Units:	Not reported
Carcinogen:	No
1st Hazard Category:	Not reported
2nd Hazard Category:	Not reported

HMMD UNDERGROUND TANKS:

Tank Number:	Not reported
Tank ID Number:	Not reported
Waste or Product:	Not reported
Tank Contents:	Not reported

GARAGE MARTINEZ (Continued) **S102363435**

HMMD VIOLATIONS:

Inspection Date:	03/01/04
Waste Code:	Not reported
Occurrences:	Not reported
Item Number:	4873

HMMD WASTE STREAMS:

Inspection Date:	04/01/09
Waste Item #:	221
Waste Code:	221
Waste Name:	WASTE OIL & MIXED OI
Qnty at Inspection:	110
Quantity String:	110
Annual Qty:	220
Annual Qty String:	220
Measurement Unit:	GAL
Treatment Method:	001 RECYCLE
Storage Method:	METAL DRUM
Haz Waste Hauler:	0015 ASBURY ENVIRONMENTAL
Waste Desc:	Not reported
Carcinogen:	No

Facility ID:	136621
Inactive Indicator:	Active
Business Code:	6HK26
SIC:	Not reported
Permit Expiration:	Not reported
Owner:	MARCOS A. MARTINEZ
2nd Name:	Not reported
Mailing Address:	104 E PARK AV
Mailing City,St,Zip:	SAN DIEGO, CA 92173
Map Code/Business Plan on File:	Not reported
Corporate Code:	Not reported
Fire Dept District:	San Diego
Census Tract Number:	100.1
EPA ID:	Not reported
Gas Station:	Not reported
Inspection Date:	09/23/02
Reinspection Date:	Not reported
Inspector Name:	RLOPEZ
Violation Notice Issued:	Not reported
Facility Contact:	MARCOS A. MARTINEZ
Delinquent Flag:	Not Delinquent
Last Update:	08/30/10
Last Delinquent Letter:	Not reported
Delinquent Comment:	Not reported
Last Letter Type:	Not reported
Property Owner:	MANRIQUEZ FAMILY TRUST 09-17-0
Property Address:	1149 SURF CREST DR
Property City,St,Zip:	SAN DIEGO, CA 92154
Tank Owner:	Not reported
Tank Address:	Not reported
Tank City,St,Zip:	Not reported
Business Plan Acceptance Date:	Not reported
Reinspection Date Y2K Compatible:	Not reported

GARAGE MARTINEZ (Continued) **S102363435**

Facility Phone: 619-428-5598

HMMD DISCLOSURE INVENTORY:

Item Number:	Not reported
Chemical Name:	Not reported
Case Number:	Not reported
Quantity Stored At One Time:	Not reported
Quantity Stored at One Time:	Not reported
Annual Quantity String:	Not reported
Annual Quantity String:	Not reported
Measurement Units:	Not reported
Carcinogen:	No
1st Hazard Category:	Not reported
2nd Hazard Category:	Not reported

HMMD UNDERGROUND TANKS:

Tank Number:	Not reported
Tank ID Number:	Not reported
Waste or Product:	Not reported
Tank Contents:	Not reported

HMMD VIOLATIONS:

Inspection Date:	02/09/00
Waste Code:	Not reported
Occurrences:	Not reported
Item Number:	8602
Inspection Date:	12/11/98
Waste Code:	Not reported
Occurrences:	Not reported
Item Number:	6016
Inspection Date:	12/11/98
Waste Code:	Not reported
Occurrences:	Not reported
Item Number:	6017
Inspection Date:	12/11/98
Waste Code:	Not reported
Occurrences:	Not reported
Item Number:	6018

HMMD WASTE STREAMS:

Inspection Date:	Not reported
Waste Item #:	Not reported
Waste Code:	Not reported
Waste Name:	Not reported
Qnty at Inspection:	Not reported
Quantity String:	Not reported
Annual Qty:	Not reported
Annual Qty String:	Not reported
Measurement Unit:	Not reported
Treatment Method:	Not reported
Storage Method:	Not reported
Haz Waste Hauler:	Not reported
Waste Desc:	Not reported

GARAGE MARTINEZ (Continued) **S102363435**

Carcinogen: No

---

56 **CHEVRON PRODUCTS COMPANY** **HIST CORTESE** **S101308215**
104 SAN YSIDRO **N/A**
SAN YSIDRO, CA

CORTESE:

Region:	CORTESE
Facility County Code:	37
Reg By:	LTNKA
Reg Id:	9UT3765
Region:	CORTESE
Facility County Code:	37
Reg By:	LTNKA
Reg Id:	9UT816

---

56 **1X CHEVRON** **HAZNET** **S103621109**
104 W SAN YSIDIO **N/A**
SAN DIEGO, CA 92173

HAZNET:

Year:	1994
Gepaid:	CAC000838760
Contact:	CHEVRON
Telephone:	0000000000
Mailing Name:	Not reported
Mailing Address:	104 W SAN YSIDIO
Mailing City,St,Zip:	SAN DIEGO, CA 921730000
Gen County:	San Diego
TSD EPA ID:	CAD980883177
TSD County:	Kern
Waste Category:	Unspecified oil-containing waste
Disposal Method:	R01
Tons:	.3961
Facility County:	San Diego

---

56 **IMPERIAL AUTO BROKERS** **San Diego Co. HMMD** **S106065529**
138 W SAN YSIDRO BLVD **N/A**
SAN DIEGO, CA 92173

San Diego Co. HMMD:

Facility ID:	138181
Inactive Indicator:	Active
Business Code:	6HK18
SIC:	Not reported
Permit Expiration:	Not reported
Owner:	RICHARD CORPUS
2nd Name:	Not reported
Mailing Address:	138 W SAN YSIDRO BL
Mailing City,St,Zip:	SAN DIEGO, CA 92173
Map Code/Business Plan on File:	Not reported
Corporate Code:	Not reported
Fire Dept District:	Not reported

IMPERIAL AUTO BROKERS (Continued) **S106065529**

Census Tract Number:	100.1
EPA ID:	Not reported
Gas Station:	Not reported
Inspection Date:	09/23/98
Reinspection Date:	Not reported
Inspector Name:	LEGACY
Violation Notice Issued:	Not reported
Facility Contact:	RICHARD CORPUS
Delinquent Flag:	Not Delinquent
Last Update:	08/30/10
Last Delinquent Letter:	Not reported
Delinquent Comment:	Not reported
Last Letter Type:	Not reported
Property Owner:	GEORGE ELLIS L L C
Property Address:	2955 PLAZA LEONARDO
Property City,St,Zip:	BONITA, CA 91902
Tank Owner:	Not reported
Tank Address:	Not reported
Tank City,St,Zip:	Not reported
Business Plan Acceptance Date:	Not reported
Reinspection Date Y2K Compatible:	Not reported
Facility Phone:	858-536-9968

HMMD DISCLOSURE INVENTORY:

Item Number:	Not reported
Chemical Name:	Not reported
Case Number:	Not reported
Quantity Stored At One Time:	Not reported
Quantity Stored at One Time:	Not reported
Annual Quantity String:	Not reported
Annual Quantity String:	Not reported
Measurement Units:	Not reported
Carcinogen:	No
1st Hazard Category:	Not reported
2nd Hazard Category:	Not reported

HMMD UNDERGROUND TANKS:

Tank Number:	Not reported
Tank ID Number:	Not reported
Waste or Product:	Not reported
Tank Contents:	Not reported

HMMD VIOLATIONS:

Inspection Date:	Not reported
Waste Code:	Not reported
Occurrences:	Not reported
Item Number:	Not reported

HMMD WASTE STREAMS:

Inspection Date:	Not reported
Waste Item #:	Not reported
Waste Code:	Not reported
Waste Name:	Not reported
Qnty at Inspection:	Not reported
Quantity String:	Not reported
Annual Qty:	Not reported

IMPERIAL AUTO BROKERS (Continued) **S106065529**

Annual Qty String:	Not reported
Measurement Unit:	Not reported
Treatment Method:	Not reported
Storage Method:	Not reported
Haz Waste Hauler:	Not reported
Waste Desc:	Not reported
Carcinogen:	No

---

56 **CITY OF SAN DIEGO** **HAZNET** **S108202352**
125 E PARK AVE **N/A**
SAN YSIDRO, CA 92178

HAZNET:

Year:	2004
Gepaid:	CAC002574069
Contact:	DON COSTELLO
Telephone:	8585731295
Mailing Name:	Not reported
Mailing Address:	9601 RIDGEHAVEN CT STE 320
Mailing City,St,Zip:	SAN DIEGO, CA 92123
Gen County:	San Diego
TSD EPA ID:	CAD009007626
TSD County:	Los Angeles
Waste Category:	Asbestos containing waste
Disposal Method:	D80
Tons:	1.68
Facility County:	Not reported

---

56 **SMOG ZONE** **San Diego Co. HMMD** **S106060288**
147 W SAN YSIDRO BL **N/A**
SAN YSIDRO, CA 92173

San Diego Co. HMMD:

Facility ID:	102964
Inactive Indicator:	Active
Business Code:	6HK26
SIC:	Not reported
Permit Expiration:	Not reported
Owner:	ERNESTO ERDING
2nd Name:	Not reported
Mailing Address:	147 W SAN YSIDRO BL
Mailing City,St,Zip:	SAN YSIDRO, CA 92173
Map Code/Business Plan on File:	Not reported
Corporate Code:	Not reported
Fire Dept District:	San Diego
Census Tract Number:	100.1
EPA ID:	CAL000259239
Gas Station:	Not reported
Inspection Date:	09/08/03
Reinspection Date:	Not reported
Inspector Name:	RLOPEZ
Violation Notice Issued:	Not reported
Facility Contact:	ERNESTO ERDING
Delinquent Flag:	Not Delinquent
Last Update:	08/30/10

SMOG ZONE (Continued) **S106060288**

Last Delinquent Letter:	Not reported
Delinquent Comment:	Not reported
Last Letter Type:	Not reported
Property Owner:	VALDEZ JESUS S
Property Address:	3616 SUNSET LN
Property City,St,Zip:	SAN YSIDRO, CA 92173
Tank Owner:	Not reported
Tank Address:	Not reported
Tank City,St,Zip:	Not reported
Business Plan Acceptance Date:	Not reported
Reinspection Date Y2K Compatible:	Not reported
Facility Phone:	619-428-2867

HMMD DISCLOSURE INVENTORY:

Item Number:	Not reported
Chemical Name:	Not reported
Case Number:	Not reported
Quantity Stored At One Time:	Not reported
Quantity Stored at One Time:	Not reported
Annual Quantity String:	Not reported
Annual Quantity String:	Not reported
Measurement Units:	Not reported
Carcinogen:	No
1st Hazard Category:	Not reported
2nd Hazard Category:	Not reported

HMMD UNDERGROUND TANKS:

Tank Number:	Not reported
Tank ID Number:	Not reported
Waste or Product:	Not reported
Tank Contents:	Not reported

HMMD VIOLATIONS:

Inspection Date:	03/18/02
Waste Code:	Not reported
Occurrences:	Not reported
Item Number:	1436
Inspection Date:	03/18/02
Waste Code:	Not reported
Occurrences:	Not reported
Item Number:	1437
Inspection Date:	03/18/02
Waste Code:	Not reported
Occurrences:	Not reported
Item Number:	1438
Inspection Date:	09/08/03
Waste Code:	Not reported
Occurrences:	Not reported
Item Number:	9709
Inspection Date:	09/08/03
Waste Code:	Not reported
Occurrences:	Not reported
Item Number:	9710

SMOG ZONE (Continued) **S106060288**

Inspection Date: 09/08/03
Waste Code: Not reported
Occurrences: Not reported
Item Number: 9711

Inspection Date: 09/08/03
Waste Code: Not reported
Occurrences: Not reported
Item Number: 9712

Inspection Date: 09/08/03
Waste Code: Not reported
Occurrences: Not reported
Item Number: 9713

HMMD WASTE STREAMS:
Inspection Date: Not reported
Waste Item #: Not reported
Waste Code: Not reported
Waste Name: Not reported
Qnty at Inspection: Not reported
Quantity String: Not reported
Annual Qty: Not reported
Annual Qty String: Not reported
Measurement Unit: Not reported
Treatment Method: Not reported
Storage Method: Not reported
Haz Waste Hauler: Not reported
Waste Desc: Not reported
Carcinogen: No

---

56 **CASILLAS GARAGE** **San Diego Co. HMMD** **S106062245**
160 W SAN YSIDRO BLVD **N/A**
SAN YSIDRO, CA 92173

San Diego Co. HMMD:
Facility ID: 125168
Inactive Indicator: Active
Business Code: 6HK26
SIC: Not reported
Permit Expiration: Not reported
Owner: JAIME CASILLAS
2nd Name: Not reported
Mailing Address: PO BOX 3206
Mailing City,St,Zip: SAN YSIDRO, CA 92163
Map Code/Business Plan on File: Not reported
Corporate Code: Not reported
Fire Dept District: Not reported
Census Tract Number: 100.1
EPA ID: CAL000047623
Gas Station: Not reported
Inspection Date: 02/09/93
Reinspection Date: Not reported
Inspector Name: LEGACY
Violation Notice Issued: Not reported
Facility Contact: JAIME CASILLAS

CASILLAS GARAGE (Continued) **S106062245**

Delinquent Flag:	Not Delinquent
Last Update:	08/30/10
Last Delinquent Letter:	Not reported
Delinquent Comment:	Not reported
Last Letter Type:	Not reported
Property Owner:	HERNANDEZ REBECCA C TR
Property Address:	P O BOX 2874
Property City,St,Zip:	CHULA VISTA, CA 91912
Tank Owner:	Not reported
Tank Address:	Not reported
Tank City,St,Zip:	Not reported
Business Plan Acceptance Date:	Not reported
Reinspection Date Y2K Compatible:	Not reported
Facility Phone:	619-428-0133

HMMD DISCLOSURE INVENTORY:

Item Number:	Not reported
Chemical Name:	Not reported
Case Number:	Not reported
Quantity Stored At One Time:	Not reported
Quantity Stored at One Time:	Not reported
Annual Quantity String:	Not reported
Annual Quantity String:	Not reported
Measurement Units:	Not reported
Carcinogen:	No
1st Hazard Category:	Not reported
2nd Hazard Category:	Not reported

HMMD UNDERGROUND TANKS:

Tank Number:	Not reported
Tank ID Number:	Not reported
Waste or Product:	Not reported
Tank Contents:	Not reported

HMMD VIOLATIONS:

Inspection Date:	Not reported
Waste Code:	Not reported
Occurrences:	Not reported
Item Number:	Not reported

HMMD WASTE STREAMS:

Inspection Date:	Not reported
Waste Item #:	Not reported
Waste Code:	Not reported
Waste Name:	Not reported
Qnty at Inspection:	Not reported
Quantity String:	Not reported
Annual Qty:	Not reported
Annual Qty String:	Not reported
Measurement Unit:	Not reported
Treatment Method:	Not reported
Storage Method:	Not reported
Haz Waste Hauler:	Not reported
Waste Desc:	Not reported
Carcinogen:	No

56 CITY OF S.D. FIRE STATION #29 — **LUST** — **S102428052**
179 SAN YSIDRO BLVD W — **N/A**
SAN YSIDRO, CA 92173

LUST REG 9:

Region:	9
Status:	Preliminary site assessment underway
Case Number:	9UT1411
Local Case:	H21346-001
Substance:	Diesel
Qty Leaked:	Not reported
Abate Method:	Not reported
Local Agency:	San Diego
How Found:	Tank Closure
How Stopped:	Close Tank
Source:	Unknown
Cause:	Unknown
Lead Agency:	Local Agency
Case Type:	Soil only
Date Found:	02/09/1989
Date Stopped:	02/09/1989
Confirm Date:	02/09/1989
Submit Workplan:	Not reported
Prelim Assess:	06/07/1989
Desc Pollution:	Not reported
Remed Plan:	/ /
Remed Action:	Not reported
Began Monitor:	Not reported
Release Date:	06/07/1989
Enforce Date:	Not reported
Closed Date:	Not reported
Enforce Type:	Not reported
Pilot Program:	LOP
Basin Number:	911.11
GW Depth:	Not reported
Beneficial Use:	Municipal groundwater use
NPDES Number:	Not reported
Priority:	2B
File Dispn:	File discarded, case closed
Interim Remedial Actions:	Yes
Cleanup and Abatement order Number:	Not reported
Waste Discharge Requirement Number:	Not reported

---

56 CITY OF SAN DIEGO/FIRE DEPT — **LUST** — **U001573381**
179 W SAN YSIDRO BLVD — **HIST UST** — **N/A**
SAN DIEGO, CA 92073 — **HAZNET**
SAN DIEGO CO. SAM

LUST:

Region:	STATE
Global Id:	T0607300251
Latitude:	32.5535548
Longitude:	-117.0472993
Case Type:	LUST Cleanup Site
Status:	Open - Remediation
Status Date:	02/23/2010
Lead Agency:	SAN DIEGO COUNTY LOP
Case Worker:	TS
Local Agency:	SAN DIEGO COUNTY LOP
RB Case Number:	9UT1411

CITY OF SAN DIEGO/FIRE DEPT (Continued) **U001573381**

LOC Case Number: H21346-001
File Location: Local Agency
Potential Media Affect: Aquifer used for drinking water supply
Potential Contaminants of Concern: Diesel
Site History: The Former Fire Station #29 site is currently vacant. Fuel systems at the Site are closed and were removed under a permit from DEH on July 29, 2004. A new fire station was constructed directly across the street (West San Ysidro Blvd). A 280-gallon underground storage tank (UST), which was apparently installed in 1959 and contained both diesel and gasoline, failed a precision test in October 1987. The UST was subsequently removed on February 9, 1989. Numerous holes were observed in the tank, and petroleum contamination was visually observed in native soil. The consultant reports that the excavation pit was immediately backfilled with the badly-stained fill, then backfilled to grade with clean imported soil. A second 1,000 gal diesel UST was removed in 2004. Between 2000 and 2007, seven groundwater monitoring wells were installed and six borings were drilled on and off-site to delineate the extent of soil and groundwater contamination associated with the fuel release. Soil vapor sampling was also conducted at the site in May 2006. Total Petroleum Hydrocarbons (TPH) as diesel has been detected in all of the wells, and TPH as gasoline has been reported in wells MW1-4. With the exception of well MW-1, most of the reported TPH levels have been relatively low or decreasing. Free product has been reported intermittently in well MW-1, located adjacent to the former UST. The site is located in an area with designated beneficial uses for groundwater, and groundwater depth at the site is approximately 19 feet bgs. The extent of soil and groundwater contamination has been adequately defined at the site, and a Corrective Action Plan (CAP) and additional monitoring to establish trends were requested in a DEH letter dated February 11, 2010. Additional monitoring has been completed. Report and CAP are under review.

Click here to access the California GeoTracker records for this facility:

LUST:
Global Id: T0607300251
Contact Type: Regional Board Caseworker
Contact Name: UNASSIGNED
Organization Name: SAN DIEGO RWQCB (REGION 9)
Address: 9174 SKY PARK COURT, SUITE 100
City: SAN DIEGO
Email: Not reported
Phone Number: Not reported

Global Id: T0607300251
Contact Type: Local Agency Caseworker
Contact Name: TERESA SHERMAN
Organization Name: SAN DIEGO COUNTY LOP
Address: P.O. Box 129261
City: San Diego
Email: teresa.sherman@sdcounty.ca.gov
Phone Number: Not reported

LUST:
Global Id: T0607300251
Action Type: ENFORCEMENT

CITY OF SAN DIEGO/FIRE DEPT (Continued) **U001573381**

Date: 07/13/2009
Action: Letter - Notice

Global Id: T0607300251
Action Type: RESPONSE
Date: 02/18/2010
Action: Clean Up Fund - 5-Year Review Summary

Global Id: T0607300251
Action Type: ENFORCEMENT
Date: 10/22/1987
Action: Notice of Responsibility

Global Id: T0607300251
Action Type: RESPONSE
Date: 05/18/2009
Action: Monitoring Report - Quarterly

Global Id: T0607300251
Action Type: ENFORCEMENT
Date: 07/21/2011
Action: Technical Correspondence / Assistance / Other

Global Id: T0607300251
Action Type: ENFORCEMENT
Date: 09/02/2010
Action: Technical Correspondence / Assistance / Other

Global Id: T0607300251
Action Type: RESPONSE
Date: 11/03/2009
Action: Clean Up Fund - 5-Year Review Summary

Global Id: T0607300251
Action Type: Other
Date: 01/01/1950
Action: Leak Discovery

Global Id: T0607300251
Action Type: RESPONSE
Date: 12/27/2010
Action: Clean Up Fund - 5-Year Review Summary

Global Id: T0607300251
Action Type: RESPONSE
Date: 05/09/2011
Action: Monitoring Report - Quarterly

Global Id: T0607300251
Action Type: Other
Date: 01/01/1950
Action: Leak Reported

Global Id: T0607300251
Action Type: RESPONSE
Date: 07/01/2011
Action: Corrective Action Plan / Remedial Action Plan

CITY OF SAN DIEGO/FIRE DEPT (Continued) **U001573381**

Global Id: T0607300251
Action Type: Other
Date: 01/01/1950
Action: Leak Began

Global Id: T0607300251
Action Type: Other
Date: 01/01/1950
Action: Leak Stopped

Global Id: T0607300251
Action Type: ENFORCEMENT
Date: 04/09/2008
Action: Technical Correspondence / Assistance / Other

Global Id: T0607300251
Action Type: ENFORCEMENT
Date: 02/11/2010
Action: Technical Correspondence / Assistance / Other

Global Id: T0607300251
Action Type: RESPONSE
Date: 05/10/2010
Action: Monitoring Report - Quarterly

Global Id: T0607300251
Action Type: ENFORCEMENT
Date: 02/05/2011
Action: File review

Global Id: T0607300251
Action Type: RESPONSE
Date: 08/04/2009
Action: Monitoring Report - Quarterly

HIST UST:
Region: STATE
Facility ID: 00000000279
Facility Type: Other
Other Type: FIRE STATION
Total Tanks: 0001
Contact Name: Not reported
Telephone: 6192367777
Owner Name: CITY OF SAN DIEGO FIRE DEPT
Owner Address: 1222 1ST AV
Owner City,St,Zip: SAN DIEGO, CA 92101

Tank Num: 001
Container Num: 2901
Year Installed: 1963
Tank Capacity: 00000280
Tank Used for: PRODUCT
Type of Fuel: DIESEL
Tank Construction: 12 gauge
Leak Detection: Visual, Stock Inventor

CITY OF SAN DIEGO/FIRE DEPT (Continued) **U001573381**

HAZNET:

Year:	2003
Gepaid:	CAC002183753
Contact:	NGAN NGUYEN
Telephone:	8585731280
Mailing Name:	Not reported
Mailing Address:	3870 KEARNEY VILLA RD
Mailing City,St,Zip:	SAN DIEGO, CA 92123
Gen County:	San Diego
TSD EPA ID:	UTD981552177
TSD County:	San Diego
Waste Category:	Unspecified oil-containing waste
Disposal Method:	Not reported
Tons:	0.12
Facility County:	San Diego

SAN DIEGO CO. SAM:

Case Number:	H21346-001
Agency:	DEH Site Assessment & Mitigation
Funding:	**LOP - State Fund**
Facility Type:	Drinking Water Aquifer Impacted
Facility Status:	Remedial Investigation
Date:	4/4/2008
Date Began:	10/22/1987

---

56 **SDCTY-FIRE STATION #29** **UST** **U003941550**
179 W SAN YSIDRO BLVD **N/A**
SAN YSIDRO, CA 92173

UST:

Facility ID:	19431
Latitude:	32.5535
Longitude:	-117.04723

---

56 **SDCTY-FIRE STATION #29** **SWEEPS UST** **S106061850**
179 W SAN YSIDRO BLVD **San Diego Co. HMMD** **N/A**
SAN DIEGO, CA 92173 **HAZNET**

SWEEPS UST:

Status:	A
Comp Number:	21346
Number:	9
Board Of Equalization:	44-023541
Ref Date:	Not reported
Act Date:	06-26-92
Created Date:	02-29-88
Tank Status:	A
Owner Tank Id:	Not reported
Swrcb Tank Id:	37-000-021346-000002
Actv Date:	Not reported
Capacity:	1000
Tank Use:	M.V. FUEL
Stg:	P
Content:	OTHER
Number Of Tanks:	1

SDCTY-FIRE STATION #29 (Continued) **S106061850**

Status:	Not reported
Comp Number:	21346
Number:	Not reported
Board Of Equalization:	44-023541
Ref Date:	Not reported
Act Date:	Not reported
Created Date:	Not reported
Tank Status:	Not reported
Owner Tank Id:	Not reported
Swrcb Tank Id:	37-000-021346-000001
Actv Date:	Not reported
Capacity:	280
Tank Use:	M.V. FUEL
Stg:	PRODUCT
Content:	OTHER
Number Of Tanks:	1

San Diego Co. HMMD:

Facility ID:	121346
Inactive Indicator:	Active
Business Code:	6HK10
SIC:	Not reported
Permit Expiration:	Not reported
Owner:	CITY OF SAN DIEGO
2nd Name:	CITY OF SAN DIEGO
Mailing Address:	3870 KEARNY VILLA R
Mailing City,St,Zip:	SAN DIEGO, CA 92123
Map Code/Business Plan on File:	Not reported
Corporate Code:	Not reported
Fire Dept District:	San Diego
Census Tract Number:	100.1
EPA ID:	CAL000067507
Gas Station:	Not reported
Inspection Date:	12/13/05
Reinspection Date:	Not reported
Inspector Name:	MMANN
Violation Notice Issued:	Not reported
Facility Contact:	DUTY CAPTAIN
Delinquent Flag:	Not Delinquent
Last Update:	08/30/10
Last Delinquent Letter:	Not reported
Delinquent Comment:	Not reported
Last Letter Type:	Not reported
Property Owner:	CITY OF SAN DIEGO
Property Address:	Not reported
Property City,St,Zip:	00000
Tank Owner:	CITY OPERATIONS BUILDING MS404
Tank Address:	1222 01ST AV
Tank City,St,Zip:	San Diego, CA 92101
Business Plan Acceptance Date:	Not reported
Reinspection Date Y2K Compatible:	Not reported
Facility Phone:	619-424-0483

HMMD DISCLOSURE INVENTORY:

Item Number:	Not reported
Chemical Name:	Not reported
Case Number:	Not reported

SDCTY-FIRE STATION #29 (Continued) **S106061850**

Quantity Stored At One Time:	Not reported
Quantity Stored at One Time:	Not reported
Annual Quantity String:	Not reported
Annual Quantity String:	Not reported
Measurement Units:	Not reported
Carcinogen:	No
1st Hazard Category:	Not reported
2nd Hazard Category:	Not reported

HMMD UNDERGROUND TANKS:

Tank Number:	T001
Tank ID Number:	1
Waste or Product:	280
Tank Contents:	Not reported

Tank Number:	T002
Tank ID Number:	NT1476/AT5
Waste or Product:	1000
Tank Contents:	Not reported

HMMD VIOLATIONS:

Inspection Date:	02/07/01
Waste Code:	Not reported
Occurrences:	Not reported
Item Number:	7594

Inspection Date:	02/07/01
Waste Code:	Not reported
Occurrences:	Not reported
Item Number:	7595

Inspection Date:	03/25/03
Waste Code:	Not reported
Occurrences:	Not reported
Item Number:	4420

Inspection Date:	03/25/03
Waste Code:	Not reported
Occurrences:	Not reported
Item Number:	4421

Inspection Date:	03/25/03
Waste Code:	Not reported
Occurrences:	Not reported
Item Number:	4422

Inspection Date:	03/25/03
Waste Code:	Not reported
Occurrences:	Not reported
Item Number:	4423

Inspection Date:	08/07/97
Waste Code:	Not reported
Occurrences:	Not reported
Item Number:	4383

SDCTY-FIRE STATION #29 (Continued) **S106061850**

Inspection Date: 03/24/04
Waste Code: Not reported
Occurrences: Not reported
Item Number: 5683

Inspection Date: 03/24/04
Waste Code: Not reported
Occurrences: Not reported
Item Number: 5684

HMMD WASTE STREAMS:
Inspection Date: Not reported
Waste Item #: Not reported
Waste Code: Not reported
Waste Name: Not reported
Qnty at Inspection: Not reported
Quantity String: Not reported
Annual Qty: Not reported
Annual Qty String: Not reported
Measurement Unit: Not reported
Treatment Method: Not reported
Storage Method: Not reported
Haz Waste Hauler: Not reported
Waste Desc: Not reported
Carcinogen: No

HAZNET:
Year: 2005
Gepaid: CAL000067507
Contact: CHERLY LESTER
Telephone: 8584925004
Mailing Name: Not reported
Mailing Address: 3870 KEARNY VILLA RD
Mailing City,St,Zip: SAN DIEGO, CA 921231702
Gen County: San Diego
TSD EPA ID: CAT080033681
TSD County: Los Angeles
Waste Category: Aqueous solution with total organic residues 10 percent or more
Disposal Method: R01
Tons: 0.41
Facility County: Not reported

Year: 2004
Gepaid: CAL000067507
Contact: CHERLY LESTER
Telephone: 8584925004
Mailing Name: Not reported
Mailing Address: 3870 KEARNY VILLA RD
Mailing City,St,Zip: SAN DIEGO, CA 921231702
Gen County: San Diego
TSD EPA ID: CAT080033681
TSD County: Los Angeles
Waste Category: Aqueous solution with total organic residues 10 percent or more
Disposal Method: R01
Tons: 0.41

SDCTY-FIRE STATION #29 (Continued) **S106061850**

Facility County: Not reported

---

56 **CITY OF SAN DEIGO/FIRE STATION #29** **HAZNET** **S106087724**
179 W SAN YSIDRO BLVD **N/A**
SAN YSIDRO, CA 92173

HAZNET:

Year:	2002
Gepaid:	CAC002553123
Contact:	MICHEAL FLEMING
Telephone:	8585731444
Mailing Name:	Not reported
Mailing Address:	3870 KEARNY VILLA RD
Mailing City,St,Zip:	SAN DEIGO, CA 92123
Gen County:	San Diego
TSD EPA ID:	Not reported
TSD County:	Los Angeles
Waste Category:	Other organic solids
Disposal Method:	H01
Tons:	0.02
Facility County:	Not reported

Year:	2002
Gepaid:	CAC002553123
Contact:	MICHEAL FLEMING
Telephone:	8585731444
Mailing Name:	Not reported
Mailing Address:	3870 KEARNY VILLA RD
Mailing City,St,Zip:	SAN DEIGO, CA 92123
Gen County:	San Diego
TSD EPA ID:	Not reported
TSD County:	Los Angeles
Waste Category:	Off-specification, aged or surplus organics
Disposal Method:	H01
Tons:	0.02
Facility County:	Not reported

---

56 **CITY OF S.D. FIRE STATION** **HIST CORTESE** **S103065903**
179 SAN YSIDRO **N/A**
SAN DIEGO, CA 92101

CORTESE:

Region:	CORTESE
Facility County Code:	37
Reg By:	LTNKA
Reg Id:	9UT1411

56 JOSE ALANIS AMEZCUA — **San Diego Co. HMMD** — **S106879126**
185 W SAN YSIDRO BLVD — **N/A**
SAN YSIDRO, CA 92173

San Diego Co. HMMD:

Facility ID:	154346
Inactive Indicator:	Active
Business Code:	6HK10
SIC:	Not reported
Permit Expiration:	Not reported
Owner:	JOSE ALANIS AMEZCUA
2nd Name:	Not reported
Mailing Address:	185 W SAN YSIDRO BL
Mailing City,St,Zip:	SAN YSIDRO, CA 92173
Map Code/Business Plan on File:	Not reported
Corporate Code:	Not reported
Fire Dept District:	San Diego
Census Tract Number:	100.1
EPA ID:	Not reported
Gas Station:	Not reported
Inspection Date:	03/18/09
Reinspection Date:	Not reported
Inspector Name:	CFUENTEC
Violation Notice Issued:	Not reported
Facility Contact:	LOLIS GARCIA
Delinquent Flag:	Not Delinquent
Last Update:	08/30/10
Last Delinquent Letter:	Not reported
Delinquent Comment:	Not reported
Last Letter Type:	Not reported
Property Owner:	ALANIS-AMEZCUA JOSE M&ALANIS R
Property Address:	620 MARINE ST
Property City,St,Zip:	LA JOLLA, CA 92037
Tank Owner:	Not reported
Tank Address:	Not reported
Tank City,St,Zip:	Not reported
Business Plan Acceptance Date:	Not reported
Reinspection Date Y2K Compatible:	03/18/12
Facility Phone:	619-428-1103

HMMD DISCLOSURE INVENTORY:

Item Number:	Not reported
Chemical Name:	Not reported
Case Number:	Not reported
Quantity Stored At One Time:	Not reported
Quantity Stored at One Time:	Not reported
Annual Quantity String:	Not reported
Annual Quantity String:	Not reported
Measurement Units:	Not reported
Carcinogen:	No
1st Hazard Category:	Not reported
2nd Hazard Category:	Not reported

HMMD UNDERGROUND TANKS:

Tank Number:	Not reported
Tank ID Number:	Not reported
Waste or Product:	Not reported
Tank Contents:	Not reported

JOSE ALANIS AMEZCUA (Continued) **S106879126**

HMMD VIOLATIONS:

Inspection Date: 09/05/01
Waste Code: Not reported
Occurrences: Not reported
Item Number: 5187

Inspection Date: 09/05/01
Waste Code: Not reported
Occurrences: Not reported
Item Number: 5188

Inspection Date: 09/09/98
Waste Code: Not reported
Occurrences: Not reported
Item Number: 3493

Inspection Date: 09/09/98
Waste Code: Not reported
Occurrences: Not reported
Item Number: 3494

Inspection Date: 09/20/04
Waste Code: Not reported
Occurrences: Not reported
Item Number: 0845

Inspection Date: 09/20/04
Waste Code: Not reported
Occurrences: Not reported
Item Number: 0846

HMMD WASTE STREAMS:

Inspection Date: 03/18/09
Waste Item #: 901
Waste Code: 901
Waste Name: INFECTIOUS WASTE, GE
Qnty at Inspection: 3
Quantity String: 3
Annual Qty: 25
Annual Qty String: 25
Measurement Unit: LBS
Treatment Method: 101 AUTOCLAVE
Storage Method: BAG
Haz Waste Hauler: 3400 STERICYCLE INC.
Waste Desc: QUANTITIES ESTIMATED 9/98
Carcinogen: No

Inspection Date: 03/18/09
Waste Item #: 902
Waste Code: 902
Waste Name: INFECTIOUS WASTE, SH
Qnty at Inspection: 5
Quantity String: 5
Annual Qty: 25
Annual Qty String: 25
Measurement Unit: LBS

JOSE ALANIS AMEZCUA (Continued) **S106879126**

Treatment Method: 101 AUTOCLAVE
Storage Method: CARBOY
Haz Waste Hauler: 3400 STERICYCLE INC.
Waste Desc: QUANTITIES ESTIMATED 9/98
Carcinogen: No

---

56 GUERRERO NEGRO DRUMS **CERCLIS 1000855625**
OTAY-MESA BORDER CROSSING AT US/MEXICO **FINDS CA0000073395**
SAN YSIDRO, CA 92173

CERCLIS:

Site ID:	0904947
EPA ID:	CA0000073395
Facility County:	SAN DIEGO
Short Name:	GUERRERO NEGRO DRUMS
Congressional District:	44
IFMS ID:	099F
SMSA Number:	7320
USGC Hydro Unit:	Not reported
Federal Facility:	Not a Federal Facility
DMNSN Number:	0.90000
Site Orphan Flag:	N
RCRA ID:	Not reported
USGS Quadrangle:	Not reported
Site Init By Prog:	Not reported
NFRAP Flag:	Not reported
Parent ID:	Not reported
RST Code:	R
EPA Region:	09
Classification:	Other
Site Settings Code:	Not reported
NPL Status:	Not on the NPL
DMNSN Unit Code:	ACRE
RBRAC Code:	Not reported
RResp Fed Agency Code:	Not reported
Non NPL Status:	Removal Only Site (No Site Assessment Work Needed)
Non NPL Status Date:	20001115
Site Fips Code:	06073
CC Concurrence Date:	Not reported
CC Concurrence FY:	Not reported
Alias EPA ID:	Not reported
Site FUDS Flag:	Not reported

CERCLIS Site Contact Name(s):

Contact ID:	9271184.00000
Contact Name:	Karen Jurist
Contact Tel:	(415) 972-3219
Contact Title:	Site Assessment Manager (SAM)
Contact Email:	Not reported

Contact ID:	9270048.00000
Contact Name:	Jeff Inglis
Contact Tel:	(415) 972-3095
Contact Title:	Site Assessment Manager (SAM)
Contact Email:	Not reported

GUERRERO NEGRO DRUMS (Continued) **1000855625**

Contact ID: 13002167.00000
Contact Name: Carl Brickner
Contact Tel: (415) 972-3814
Contact Title: Site Assessment Manager (SAM)
Contact Email: Not reported

Contact ID: 9270438.00000
Contact Name: Dawn Richmond
Contact Tel: (415) 972-3097
Contact Title: Site Assessment Manager (SAM)
Contact Email: Not reported

Alias Comments: Not reported
Site Description: APPROXIMATELY 173 DRUMS BELIEVED TO HAVE ORIGINATED IN THE UNITED STATES, WERE ILLEGALLY TRANSPORTED INTO MEXICO.

CERCLIS Assessment History:

Action Code: 001
Action: UNILATERAL ADMIN ORDER
Date Started: Not reported
Date Completed: 12/08/1993
Priority Level: Not reported
Operable Unit: SITEWIDE
Primary Responsibility: Federal Enforcement
Planning Status: Primary
Urgency Indicator: Not reported
Action Anomaly: Not reported

For detailed financial records, contact EDR for a Site Report.:

Action Code: 001
Action: ADMINISTRATIVE RECORDS
Date Started: 12/17/1993
Date Completed: 12/17/1993
Priority Level: Admin Record Compiled for a Removal Event
Operable Unit: SITEWIDE
Primary Responsibility: EPA Fund-Financed
Planning Status: Primary
Urgency Indicator: Not reported
Action Anomaly: Not reported

For detailed financial records, contact EDR for a Site Report.:

Action Code: 001
Action: REMOVAL
Date Started: 12/08/1993
Date Completed: 01/31/1994
Priority Level: Cleaned up
Operable Unit: SITEWIDE
Primary Responsibility: EPA Fund-Financed
Planning Status: Primary
Urgency Indicator: Time Critical
Action Anomaly: Not reported

For detailed financial records, contact EDR for a Site Report.:

GUERRERO NEGRO DRUMS (Continued) **1000855625**

Click this hyperlink while viewing on your computer to access
6 additional US CERCLIS Financial: record(s) in the EDR Site Report.

FINDS:

Registry ID: 110009266052

Environmental Interest/Information System
CERCLIS (Comprehensive Environmental Response, Compensation, and Liability Information System) is the Superfund database that is used to support management in all phases of the Superfund program. The system contains information on all aspects of hazardous waste sites, including an inventory of sites, planned and actual site activities, and financial information.

---

56 **SDCTY-FIRE STATION #29** **San Diego Co. HMMD** **S109279973**
198 W SAN YSIDRO BLVD **N/A**
SAN YSIDRO, CA 92173

San Diego Co. HMMD:

Facility ID:	202018
Inactive Indicator:	Active
Business Code:	6HK58
SIC:	Not reported
Permit Expiration:	Not reported
Owner:	CITY OF SAN DIEGO
2nd Name:	ATTN: ANDREA GAXIOLA
Mailing Address:	3870 KEARNY VILLA RD
Mailing City,St,Zip:	San Diego, CA 92123
Map Code/Business Plan on File:	Not reported
Corporate Code:	Not reported
Fire Dept District:	San Diego
Census Tract Number:	100.1
EPA ID:	Not reported
Gas Station:	Not reported
Inspection Date:	07/13/10
Reinspection Date:	Not reported
Inspector Name:	MMARQUEZ3
Violation Notice Issued:	Not reported
Facility Contact:	NGAN NGUYEN/HAZMAT INSPECTOR
Delinquent Flag:	Not Delinquent
Last Update:	08/30/10
Last Delinquent Letter:	Not reported
Delinquent Comment:	Not reported
Last Letter Type:	Not reported
Property Owner:	CITY OF SAN DIEGO
Property Address:	Not reported
Property City,St,Zip:	00000
Tank Owner:	Not reported
Tank Address:	Not reported
Tank City,St,Zip:	Not reported
Business Plan Acceptance Date:	Not reported
Reinspection Date Y2K Compatible:	01/13/12
Facility Phone:	619-424-0483

SDCTY-FIRE STATION #29 (Continued) **S109279973**

HMMD DISCLOSURE INVENTORY:

Item Number:	DIE
Chemical Name:	DIESEL FUEL DIESEL FUEL
Case Number:	68476-34-6
Quantity Stored At One Time:	Not reported
Quantity Stored at One Time:	Not reported
Annual Quantity String:	Not reported
Annual Quantity String:	Not reported
Measurement Units:	Not reported
Carcinogen:	No
1st Hazard Category:	FIRE
2nd Hazard Category:	Not reported

HMMD UNDERGROUND TANKS:

Tank Number:	Not reported
Tank ID Number:	Not reported
Waste or Product:	Not reported
Tank Contents:	Not reported

HMMD VIOLATIONS:

Inspection Date:	12/13/05
Waste Code:	Not reported
Occurrences:	Not reported
Item Number:	1534

HMMD WASTE STREAMS:

Inspection Date:	07/13/10
Waste Item #:	901
Waste Code:	901
Waste Name:	INFECTIOUS WASTE, GE
Qnty at Inspection:	15
Quantity String:	15
Annual Qty:	180
Annual Qty String:	180
Measurement Unit:	LBS
Treatment Method:	101 AUTOCLAVE
Storage Method:	BAG
Haz Waste Hauler:	9999 SELF:SMALL QTY EXEMP
Waste Desc:	Not reported
Carcinogen:	No

Inspection Date:	07/13/10
Waste Item #:	902
Waste Code:	902
Waste Name:	INFECTIOUS WASTE, SH
Qnty at Inspection:	4
Quantity String:	4
Annual Qty:	48
Annual Qty String:	48
Measurement Unit:	LBS
Treatment Method:	101 AUTOCLAVE
Storage Method:	PLASTIC BOTTLE
Haz Waste Hauler:	9999 SELF:SMALL QTY EXEMP
Waste Desc:	Not reported
Carcinogen:	No

56 MEMO'S AUTO SALES — **San Diego Co. HMMD** — **S106065624**
198 W SAN YSIDRO BLVD — **N/A**
SAN DIEGO, CA 92173

San Diego Co. HMMD:

Facility ID:	138443
Inactive Indicator:	Active
Business Code:	6HK18
SIC:	Not reported
Permit Expiration:	Not reported
Owner:	GUILLERMO BENITEZ
2nd Name:	Not reported
Mailing Address:	198 W SAN YSIDRO BL
Mailing City,St,Zip:	SAN DIEGO, CA 92173
Map Code/Business Plan on File:	Not reported
Corporate Code:	Not reported
Fire Dept District:	San Diego
Census Tract Number:	100.1
EPA ID:	Not reported
Gas Station:	Not reported
Inspection Date:	05/16/02
Reinspection Date:	Not reported
Inspector Name:	RLOPEZ
Violation Notice Issued:	Not reported
Facility Contact:	MANUEL & GUILLERMO
Delinquent Flag:	Not Delinquent
Last Update:	08/30/10
Last Delinquent Letter:	Not reported
Delinquent Comment:	Not reported
Last Letter Type:	Not reported
Property Owner:	CITY OF SAN DIEGO
Property Address:	Not reported
Property City,St,Zip:	00000
Tank Owner:	Not reported
Tank Address:	Not reported
Tank City,St,Zip:	Not reported
Business Plan Acceptance Date:	Not reported
Reinspection Date Y2K Compatible:	Not reported
Facility Phone:	619-428-8551

HMMD DISCLOSURE INVENTORY:

Item Number:	Not reported
Chemical Name:	Not reported
Case Number:	Not reported
Quantity Stored At One Time:	Not reported
Quantity Stored at One Time:	Not reported
Annual Quantity String:	Not reported
Annual Quantity String:	Not reported
Measurement Units:	Not reported
Carcinogen:	No
1st Hazard Category:	Not reported
2nd Hazard Category:	Not reported

HMMD UNDERGROUND TANKS:

Tank Number:	Not reported
Tank ID Number:	Not reported
Waste or Product:	Not reported
Tank Contents:	Not reported

MEMO'S AUTO SALES (Continued) **S106065624**

HMMD VIOLATIONS:

Inspection Date: 05/04/00
Waste Code: Not reported
Occurrences: Not reported
Item Number: 0818

Inspection Date: 05/04/00
Waste Code: Not reported
Occurrences: Not reported
Item Number: 0819

Inspection Date: 02/22/99
Waste Code: Not reported
Occurrences: Not reported
Item Number: 7890

Inspection Date: 02/22/99
Waste Code: Not reported
Occurrences: Not reported
Item Number: 7891

Inspection Date: 02/22/99
Waste Code: Not reported
Occurrences: Not reported
Item Number: 7892

Inspection Date: 02/22/99
Waste Code: Not reported
Occurrences: Not reported
Item Number: 7893

Inspection Date: 02/22/99
Waste Code: Not reported
Occurrences: Not reported
Item Number: 7894

Inspection Date: 02/22/99
Waste Code: Not reported
Occurrences: Not reported
Item Number: 7895

Inspection Date: 02/22/99
Waste Code: Not reported
Occurrences: Not reported
Item Number: 7896

Inspection Date: 02/22/99
Waste Code: Not reported
Occurrences: Not reported
Item Number: 7897

Inspection Date: 02/22/99
Waste Code: Not reported
Occurrences: Not reported
Item Number: 7898

Inspection Date: 05/16/02

MEMO'S AUTO SALES (Continued) **S106065624**

Waste Code: Not reported
Occurrences: Not reported
Item Number: 3667

Inspection Date: 05/16/02
Waste Code: Not reported
Occurrences: Not reported
Item Number: 3668

Inspection Date: 05/16/02
Waste Code: Not reported
Occurrences: Not reported
Item Number: 3669

Inspection Date: 05/16/02
Waste Code: Not reported
Occurrences: Not reported
Item Number: 3670

HMMD WASTE STREAMS:
Inspection Date: Not reported
Waste Item #: Not reported
Waste Code: Not reported
Waste Name: Not reported
Qnty at Inspection: Not reported
Quantity String: Not reported
Annual Qty: Not reported
Annual Qty String: Not reported
Measurement Unit: Not reported
Treatment Method: Not reported
Storage Method: Not reported
Haz Waste Hauler: Not reported
Waste Desc: Not reported
Carcinogen: No

---

56 **MICHAEL FLEMING** **HAZNET** **S110369017**
98 SANGER PL **N/A**
SAN YSIDRO, CA 92173

HAZNET:
Year: 2009
Gepaid: CAC002640450
Contact: FRANK OLVERA
Telephone: 8589743900
Mailing Name: Not reported
Mailing Address: 98 SANGER PL
Mailing City,St,Zip: SAN YSIDRO, CA 921732573
Gen County: San Diego
TSD EPA ID: CAD097030993
TSD County: Los Angeles
Waste Category: Other organic solids
Disposal Method: STORAGE, BULKING, AND/OR TRANSFER OFF SITE--NO TREATMENT/REOVERY (H010-H129) OR (H131-H135)
Tons: 0.076
Facility County: San Diego

56 KEARNY MESA AUTO SALES **San Diego Co. HMMD** **S106065626**
225 W SAN YSIDRO BLVD **N/A**
SAN DIEGO, CA 92173

San Diego Co. HMMD:

Facility ID:	138450
Inactive Indicator:	Active
Business Code:	6HK18
SIC:	Not reported
Permit Expiration:	Not reported
Owner:	SANTIAGO ESCOBEDO
2nd Name:	Not reported
Mailing Address:	225 W SAN YSIDRO BL
Mailing City,St,Zip:	SAN DIEGO, CA 92173
Map Code/Business Plan on File:	Not reported
Corporate Code:	Not reported
Fire Dept District:	Not reported
Census Tract Number:	100.1
EPA ID:	Not reported
Gas Station:	Not reported
Inspection Date:	03/06/00
Reinspection Date:	Not reported
Inspector Name:	LEGACY
Violation Notice Issued:	Not reported
Facility Contact:	SANTIAGO ESCOBEDO
Delinquent Flag:	Not Delinquent
Last Update:	08/30/10
Last Delinquent Letter:	Not reported
Delinquent Comment:	Not reported
Last Letter Type:	Not reported
Property Owner:	HANONO FAMILY TRUST 04-27-94
Property Address:	10663 AMBERGLADES LN
Property City,St,Zip:	SAN DIEGO, CA 92130
Tank Owner:	Not reported
Tank Address:	Not reported
Tank City,St,Zip:	Not reported
Business Plan Acceptance Date:	Not reported
Reinspection Date Y2K Compatible:	Not reported
Facility Phone:	619-662-2171

HMMD DISCLOSURE INVENTORY:

Item Number:	Not reported
Chemical Name:	Not reported
Case Number:	Not reported
Quantity Stored At One Time:	Not reported
Quantity Stored at One Time:	Not reported
Annual Quantity String:	Not reported
Annual Quantity String:	Not reported
Measurement Units:	Not reported
Carcinogen:	No
1st Hazard Category:	Not reported
2nd Hazard Category:	Not reported

HMMD UNDERGROUND TANKS:

Tank Number:	Not reported
Tank ID Number:	Not reported
Waste or Product:	Not reported
Tank Contents:	Not reported

KEARNY MESA AUTO SALES (Continued) **S106065626**

HMMD VIOLATIONS:

Inspection Date:	Not reported
Waste Code:	Not reported
Occurrences:	Not reported
Item Number:	Not reported

HMMD WASTE STREAMS:

Inspection Date:	Not reported
Waste Item #:	Not reported
Waste Code:	Not reported
Waste Name:	Not reported
Qnty at Inspection:	Not reported
Quantity String:	Not reported
Annual Qty:	Not reported
Annual Qty String:	Not reported
Measurement Unit:	Not reported
Treatment Method:	Not reported
Storage Method:	Not reported
Haz Waste Hauler:	Not reported
Waste Desc:	Not reported
Carcinogen:	No

---

56 **UNION OIL SERVICE STATION #624** **HIST UST** **U001572302**
CYPRESS AND BOLTON HALL **N/A**
SAN YSIDRO, CA 92073

HIST UST:

Region:	STATE
Facility ID:	00000013554
Facility Type:	Gas Station
Other Type:	Not reported
Total Tanks:	0003
Contact Name:	A. E. GOYCOCHEA
Telephone:	6194281249
Owner Name:	UNION OIL COMPANY OF CALIFORNI
Owner Address:	123 CAMINO DE LA REINA
Owner City,St,Zip:	SAN DIEGO, CA 92108
Tank Num:	001
Container Num:	6242-34
Year Installed:	1969
Tank Capacity:	00000550
Tank Used for:	WASTE
Type of Fuel:	WASTE OIL
Tank Construction:	Not reported
Leak Detection:	None
Tank Num:	002
Container Num:	6242-22
Year Installed:	1969
Tank Capacity:	00010000
Tank Used for:	PRODUCT
Type of Fuel:	PREMIUM
Tank Construction:	Not reported
Leak Detection:	Stock Inventor, 10

UNION OIL SERVICE STATION #624 (Continued) **U001572302**

Tank Num:	003
Container Num:	6242-11
Year Installed:	1969
Tank Capacity:	00010000
Tank Used for:	PRODUCT
Type of Fuel:	UNLEADED
Tank Construction:	Not reported
Leak Detection:	Stock Inventor, 10

---

56 **BENITO & ANGELICA CASTRO** **HAZNET** **S111079759**
138 W HALL AVE **N/A**
SAN YSIDRO, CA 92173

HAZNET:

Year:	2010
Gepaid:	CAC002657173
Contact:	DARLENE URIBE
Telephone:	6192646021
Mailing Name:	Not reported
Mailing Address:	5275 MARKET ST STE I
Mailing City,St,Zip:	SAN DIEGO, CA 921142212
Gen County:	Not reported
TSD EPA ID:	CAD097030993
TSD County:	Not reported
Waste Category:	Other organic solids
Disposal Method:	STORAGE, BULKING, AND/OR TRANSFER OFF SITE--NO TREATMENT/REOVERY (H010-H129) OR (H131-H135)
Tons:	0.024
Facility County:	San Diego

---

57 **SAN YSIDRO SCHOOL DISTR/BYER ELEM.** **HAZNET** **S102795662**
2312 E BYER BLVD **N/A**
SAN YSIDRO, CA 92073

HAZNET:

Year:	1994
Gepaid:	CAC000882904
Contact:	SAN YSIDRO SCHOOL DIST
Telephone:	0000000000
Mailing Name:	Not reported
Mailing Address:	SAN YSIDRO SCH DIST
Mailing City,St,Zip:	SAN YSIDRO, CA 921730000
Gen County:	San Diego
TSD EPA ID:	IRC957100891
TSD County:	99
Waste Category:	Asbestos containing waste
Disposal Method:	D80
Tons:	1.6013
Facility County:	San Diego

58 YES WE CAN RECYCLE — **NPDES** — **S106466881**
388 W CALLE PRIMERA — **SWRCY** — **N/A**
SAN DIEGO, CA 92173 — **San Diego Co. HMMD**

NPDES:

Npdes Number:	CAS000001
Facility Status:	Active
Agency Id:	Not reported
Region:	9
Regulatory Measure Id:	218496
Order No:	97-03-DWQ
Regulatory Measure Type:	Enrollee
Place Id:	Not reported
WDID:	9 37I012280
Program Type:	Industrial
Adoption Date Of Regulatory Measure:	Not reported
Effective Date Of Regulatory Measure:	04/30/1996
Expiration Date Of Regulatory Measure:	Not reported
Termination Date Of Regulatory Measure:	Not reported
Discharge Name:	Hermanos Lopez Inc
Discharge Address:	PO Box 434180
Discharge City:	San Ysidro
Discharge State:	California
Discharge Zip:	92143

SWRCY:

Facility Phone Number:	(619) 517-1737
Whether The Facility Is Grandfathered:	N
Effective Date:	02/18/2011
Rural:	N
As Of:	09/07/2011
Party Number:	136835

San Diego Co. HMMD:

Facility ID:	203330
Inactive Indicator:	Active
Business Code:	6HK18
SIC:	Not reported
Permit Expiration:	Not reported
Owner:	ROSA LINDA BENITEZ
2nd Name:	Not reported
Mailing Address:	388 W CALLE PRIMERA
Mailing City,St,Zip:	SAN YSIDRO, CA 92173
Map Code/Business Plan on File:	Not reported
Corporate Code:	Not reported
Fire Dept District:	San Diego
Census Tract Number:	100.0
EPA ID:	Not reported
Gas Station:	Not reported
Inspection Date:	04/02/04
Reinspection Date:	Not reported
Inspector Name:	RLOPEZ
Violation Notice Issued:	Not reported
Facility Contact:	ROSA LINDA BENITEZ
Delinquent Flag:	Not Delinquent
Last Update:	08/30/10
Last Delinquent Letter:	Not reported
Delinquent Comment:	Not reported

YES WE CAN RECYCLE (Continued) **S106466881**

Last Letter Type:	Not reported
Property Owner:	HERMANOS LOPEZ INC
Property Address:	P O BOX 434180
Property City,St,Zip:	SAN YSIDRO, CA 92143
Tank Owner:	Not reported
Tank Address:	Not reported
Tank City,St,Zip:	Not reported
Business Plan Acceptance Date:	Not reported
Reinspection Date Y2K Compatible:	Not reported
Facility Phone:	619-571-1569

HMMD DISCLOSURE INVENTORY:

Item Number:	Not reported
Chemical Name:	Not reported
Case Number:	Not reported
Quantity Stored At One Time:	Not reported
Quantity Stored at One Time:	Not reported
Annual Quantity String:	Not reported
Annual Quantity String:	Not reported
Measurement Units:	Not reported
Carcinogen:	No
1st Hazard Category:	Not reported
2nd Hazard Category:	Not reported

HMMD UNDERGROUND TANKS:

Tank Number:	Not reported
Tank ID Number:	Not reported
Waste or Product:	Not reported
Tank Contents:	Not reported

HMMD VIOLATIONS:

Inspection Date:	04/02/04
Waste Code:	Not reported
Occurrences:	Not reported
Item Number:	6106
Inspection Date:	04/02/04
Waste Code:	Not reported
Occurrences:	Not reported
Item Number:	6107

HMMD WASTE STREAMS:

Inspection Date:	Not reported
Waste Item #:	Not reported
Waste Code:	Not reported
Waste Name:	Not reported
Qnty at Inspection:	Not reported
Quantity String:	Not reported
Annual Qty:	Not reported
Annual Qty String:	Not reported
Measurement Unit:	Not reported
Treatment Method:	Not reported
Storage Method:	Not reported
Haz Waste Hauler:	Not reported
Waste Desc:	Not reported
Carcinogen:	No

58 LA BODEGA — **San Diego Co. HMMD** — **S104399199**
388 CALLE PRIMERA — **HAZNET** — **N/A**
SAN YSIDRO, CA 92173

San Diego Co. HMMD:

Facility ID:	133216
Inactive Indicator:	Active
Business Code:	6HK18
SIC:	Not reported
Permit Expiration:	Not reported
Owner:	LA BODEGA
2nd Name:	Not reported
Mailing Address:	388 CALLE PRIMERA
Mailing City,St,Zip:	SAN YSIDRO, CA 92173
Map Code/Business Plan on File:	Not reported
Corporate Code:	Not reported
Fire Dept District:	San Diego
Census Tract Number:	100.0
EPA ID:	Not reported
Gas Station:	Not reported
Inspection Date:	06/09/94
Reinspection Date:	Not reported
Inspector Name:	LEGACY
Violation Notice Issued:	Not reported
Facility Contact:	LEOPOLDO LOPEZ
Delinquent Flag:	Not Delinquent
Last Update:	08/30/10
Last Delinquent Letter:	Not reported
Delinquent Comment:	Not reported
Last Letter Type:	Not reported
Property Owner:	HERMANOS LOPEZ INC
Property Address:	P O BOX 434180
Property City,St,Zip:	SAN YSIDRO, CA 92143
Tank Owner:	Not reported
Tank Address:	Not reported
Tank City,St,Zip:	Not reported
Business Plan Acceptance Date:	Not reported
Reinspection Date Y2K Compatible:	Not reported
Facility Phone:	619-662-3030

HMMD DISCLOSURE INVENTORY:

Item Number:	Not reported
Chemical Name:	Not reported
Case Number:	Not reported
Quantity Stored At One Time:	Not reported
Quantity Stored at One Time:	Not reported
Annual Quantity String:	Not reported
Annual Quantity String:	Not reported
Measurement Units:	Not reported
Carcinogen:	No
1st Hazard Category:	Not reported
2nd Hazard Category:	Not reported

HMMD UNDERGROUND TANKS:

Tank Number:	Not reported
Tank ID Number:	Not reported
Waste or Product:	Not reported
Tank Contents:	Not reported

LA BODEGA (Continued) **S104399199**

HMMD VIOLATIONS:

Inspection Date:	Not reported
Waste Code:	Not reported
Occurrences:	Not reported
Item Number:	Not reported

HMMD WASTE STREAMS:

Inspection Date:	Not reported
Waste Item #:	Not reported
Waste Code:	Not reported
Waste Name:	Not reported
Qnty at Inspection:	Not reported
Quantity String:	Not reported
Annual Qty:	Not reported
Annual Qty String:	Not reported
Measurement Unit:	Not reported
Treatment Method:	Not reported
Storage Method:	Not reported
Haz Waste Hauler:	Not reported
Waste Desc:	Not reported
Carcinogen:	No

HAZNET:

Year:	1999
Gepaid:	CAC002139793
Contact:	LEO LOPEZ JR.
Telephone:	6196623032
Mailing Name:	Not reported
Mailing Address:	388 CALLE PRIMERA
Mailing City,St,Zip:	SAN YSIDRO, CA 921730000
Gen County:	San Diego
TSD EPA ID:	CAD982444481
TSD County:	San Bernardino
Waste Category:	Other organic solids
Disposal Method:	H01
Tons:	0.0225
Facility County:	San Diego

Year:	1999
Gepaid:	CAC002139793
Contact:	LEO LOPEZ JR.
Telephone:	6196623032
Mailing Name:	Not reported
Mailing Address:	388 CALLE PRIMERA
Mailing City,St,Zip:	SAN YSIDRO, CA 921730000
Gen County:	San Diego
TSD EPA ID:	CAD982444481
TSD County:	San Bernardino
Waste Category:	Waste oil and mixed oil
Disposal Method:	H01
Tons:	0.1251
Facility County:	San Diego

59 SAN YSIDRO AUTO REPAIR — **San Diego Co. HMMD** — **S106070643**
150 E OLIVE DR — **N/A**
SAN YSIDERO, CA 92173

San Diego Co. HMMD:

Facility ID:	200517
Inactive Indicator:	Active
Business Code:	6HK26
SIC:	Not reported
Permit Expiration:	Not reported
Owner:	SALVADOR GODOY
2nd Name:	Not reported
Mailing Address:	150 E OLIVE DR
Mailing City,St,Zip:	SAN YSIDERO, CA 92173
Map Code/Business Plan on File:	Not reported
Corporate Code:	Not reported
Fire Dept District:	San Diego
Census Tract Number:	100.0
EPA ID:	CAL000258240
Gas Station:	Not reported
Inspection Date:	01/15/04
Reinspection Date:	Not reported
Inspector Name:	RLOPEZ
Violation Notice Issued:	Not reported
Facility Contact:	Not reported
Delinquent Flag:	Not Delinquent
Last Update:	08/30/10
Last Delinquent Letter:	Not reported
Delinquent Comment:	Not reported
Last Letter Type:	Not reported
Property Owner:	Not reported
Property Address:	Not reported
Property City,St,Zip:	Not reported
Tank Owner:	Not reported
Tank Address:	Not reported
Tank City,St,Zip:	Not reported
Business Plan Acceptance Date:	Not reported
Reinspection Date Y2K Compatible:	Not reported
Facility Phone:	619-662-1623

HMMD DISCLOSURE INVENTORY:

Item Number:	Not reported
Chemical Name:	Not reported
Case Number:	Not reported
Quantity Stored At One Time:	Not reported
Quantity Stored at One Time:	Not reported
Annual Quantity String:	Not reported
Annual Quantity String:	Not reported
Measurement Units:	Not reported
Carcinogen:	No
1st Hazard Category:	Not reported
2nd Hazard Category:	Not reported

HMMD UNDERGROUND TANKS:

Tank Number:	Not reported
Tank ID Number:	Not reported
Waste or Product:	Not reported
Tank Contents:	Not reported

SAN YSIDRO AUTO REPAIR (Continued) **S106070643**

HMMD VIOLATIONS:

Inspection Date:	08/16/02
Waste Code:	Not reported
Occurrences:	Not reported
Item Number:	6600
Inspection Date:	08/16/02
Waste Code:	Not reported
Occurrences:	Not reported
Item Number:	6601
Inspection Date:	08/16/02
Waste Code:	Not reported
Occurrences:	Not reported
Item Number:	6602
Inspection Date:	01/15/04
Waste Code:	Not reported
Occurrences:	Not reported
Item Number:	3389
Inspection Date:	01/15/04
Waste Code:	Not reported
Occurrences:	Not reported
Item Number:	3390
Inspection Date:	01/15/04
Waste Code:	Not reported
Occurrences:	Not reported
Item Number:	3391
Inspection Date:	01/15/04
Waste Code:	Not reported
Occurrences:	Not reported
Item Number:	3392

HMMD WASTE STREAMS:

Inspection Date:	Not reported
Waste Item #:	Not reported
Waste Code:	Not reported
Waste Name:	Not reported
Qnty at Inspection:	Not reported
Quantity String:	Not reported
Annual Qty:	Not reported
Annual Qty String:	Not reported
Measurement Unit:	Not reported
Treatment Method:	Not reported
Storage Method:	Not reported
Haz Waste Hauler:	Not reported
Waste Desc:	Not reported
Carcinogen:	No

59 EL OLIVO GARAGE — **San Diego Co. HMMD** — **S100733961**
150 E OLIVE AV — **N/A**
SAN YSIDRO, CA 92173

San Diego Co. HMMD:

Facility ID:	127333
Inactive Indicator:	Active
Business Code:	Not reported
SIC:	Not reported
Permit Expiration:	Not reported
Owner:	JOSE GODOY
2nd Name:	Not reported
Mailing Address:	150 E OLIVE AV
Mailing City,St,Zip:	SAN YSIDRO, CA 92173
Map Code/Business Plan on File:	Not reported
Corporate Code:	Not reported
Fire Dept District:	Not reported
Census Tract Number:	100.0
EPA ID:	Not reported
Gas Station:	Not reported
Inspection Date:	06/22/88
Reinspection Date:	Not reported
Inspector Name:	LEGACY
Violation Notice Issued:	Not reported
Facility Contact:	JOSE GODOY
Delinquent Flag:	Not Delinquent
Last Update:	08/30/10
Last Delinquent Letter:	Not reported
Delinquent Comment:	Not reported
Last Letter Type:	Not reported
Property Owner:	Not reported
Property Address:	Not reported
Property City,St,Zip:	Not reported
Tank Owner:	Not reported
Tank Address:	Not reported
Tank City,St,Zip:	Not reported
Business Plan Acceptance Date:	Not reported
Reinspection Date Y2K Compatible:	Not reported
Facility Phone:	619-428-6337

HMMD DISCLOSURE INVENTORY:

Item Number:	Not reported
Chemical Name:	Not reported
Case Number:	Not reported
Quantity Stored At One Time:	Not reported
Quantity Stored at One Time:	Not reported
Annual Quantity String:	Not reported
Annual Quantity String:	Not reported
Measurement Units:	Not reported
Carcinogen:	No
1st Hazard Category:	Not reported
2nd Hazard Category:	Not reported

HMMD UNDERGROUND TANKS:

Tank Number:	Not reported
Tank ID Number:	Not reported
Waste or Product:	Not reported
Tank Contents:	Not reported

EL OLIVO GARAGE (Continued) **S100733961**

HMMD VIOLATIONS:

Inspection Date:	Not reported
Waste Code:	Not reported
Occurrences:	Not reported
Item Number:	Not reported

HMMD WASTE STREAMS:

Inspection Date:	Not reported
Waste Item #:	Not reported
Waste Code:	Not reported
Waste Name:	Not reported
Qnty at Inspection:	Not reported
Quantity String:	Not reported
Annual Qty:	Not reported
Annual Qty String:	Not reported
Measurement Unit:	Not reported
Treatment Method:	Not reported
Storage Method:	Not reported
Haz Waste Hauler:	Not reported
Waste Desc:	Not reported
Carcinogen:	No

---

59 **SAN YSIDRO MOBIL AUTO REPAIRS** **San Diego Co. HMMD** **S106064415**
150 E OLIVE AV **N/A**
SAN YSIDRO, CA 92173

San Diego Co. HMMD:

Facility ID:	134956
Inactive Indicator:	Active
Business Code:	6HK26
SIC:	Not reported
Permit Expiration:	Not reported
Owner:	JOSE GODOY
2nd Name:	Not reported
Mailing Address:	150 E OLIVE DR
Mailing City,St,Zip:	SAN YSIDRO, CA 92173
Map Code/Business Plan on File:	Not reported
Corporate Code:	Not reported
Fire Dept District:	San Diego
Census Tract Number:	100.1
EPA ID:	CAL000034126
Gas Station:	Not reported
Inspection Date:	08/19/03
Reinspection Date:	Not reported
Inspector Name:	PMONNIER
Violation Notice Issued:	Not reported
Facility Contact:	JOSE GODOY, JR
Delinquent Flag:	Not Delinquent
Last Update:	08/30/10
Last Delinquent Letter:	Not reported
Delinquent Comment:	Not reported
Last Letter Type:	Not reported
Property Owner:	GODOY PENA TRUST 07-17-07
Property Address:	140 OLIVE AVE
Property City,St,Zip:	SAN YSIDRO, CA 92173
Tank Owner:	Not reported

SAN YSIDRO MOBIL AUTO REPAIRS (Continued) **S106064415**

Tank Address:	Not reported
Tank City,St,Zip:	Not reported
Business Plan Acceptance Date:	Not reported
Reinspection Date Y2K Compatible:	Not reported
Facility Phone:	619-662-1623

HMMD DISCLOSURE INVENTORY:

Item Number:	Not reported
Chemical Name:	Not reported
Case Number:	Not reported
Quantity Stored At One Time:	Not reported
Quantity Stored at One Time:	Not reported
Annual Quantity String:	Not reported
Annual Quantity String:	Not reported
Measurement Units:	Not reported
Carcinogen:	No
1st Hazard Category:	Not reported
2nd Hazard Category:	Not reported

HMMD UNDERGROUND TANKS:

Tank Number:	Not reported
Tank ID Number:	Not reported
Waste or Product:	Not reported
Tank Contents:	Not reported

HMMD VIOLATIONS:

Inspection Date:	04/12/00
Waste Code:	Not reported
Occurrences:	Not reported
Item Number:	0245
Inspection Date:	04/12/00
Waste Code:	Not reported
Occurrences:	Not reported
Item Number:	0246
Inspection Date:	04/12/00
Waste Code:	Not reported
Occurrences:	Not reported
Item Number:	0247
Inspection Date:	04/12/00
Waste Code:	Not reported
Occurrences:	Not reported
Item Number:	0248
Inspection Date:	08/19/03
Waste Code:	Not reported
Occurrences:	Not reported
Item Number:	9244
Inspection Date:	08/19/03
Waste Code:	Not reported
Occurrences:	Not reported
Item Number:	9245
Inspection Date:	08/19/03

SAN YSIDRO MOBIL AUTO REPAIRS (Continued) **S106064415**

Waste Code: Not reported
Occurrences: Not reported
Item Number: 9246

Inspection Date: 08/20/98
Waste Code: Not reported
Occurrences: Not reported
Item Number: 2832

HMMD WASTE STREAMS:
Inspection Date: Not reported
Waste Item #: Not reported
Waste Code: Not reported
Waste Name: Not reported
Qnty at Inspection: Not reported
Quantity String: Not reported
Annual Qty: Not reported
Annual Qty String: Not reported
Measurement Unit: Not reported
Treatment Method: Not reported
Storage Method: Not reported
Haz Waste Hauler: Not reported
Waste Desc: Not reported
Carcinogen: No

---

60 **GARCIA INTERNATIONAL INC DBA INTERNATIONAL TRADERS CENTER** **HAZNET** **S109426667**
2383-2388 VIA SEGUNDO **N/A**
SAN YSIDRO, CA 92173

HAZNET:
Year: 2007
Gepaid: CAL000320207
Contact: BEATRIZ GALVIS
Telephone: 6196906756
Mailing Name: Not reported
Mailing Address: 2388 VIA SEGUNDO
Mailing City,St,Zip: SAN YSIDRO, CA 921732816
Gen County: San Diego
TSD EPA ID: CAD097030993
TSD County: Los Angeles
Waste Category: Other organic solids
Disposal Method: STORAGE, BULKING, AND/OR TRANSFER OFF SITE--NO TREATMENT/REOVERY (H010-H129) OR (H131-H135)
Tons: 0.65
Facility County: San Diego

Year: 2007
Gepaid: CAL000320207
Contact: BEATRIZ GALVIS
Telephone: 6196906756
Mailing Name: Not reported
Mailing Address: 2388 VIA SEGUNDO
Mailing City,St,Zip: SAN YSIDRO, CA 921732816
Gen County: San Diego
TSD EPA ID: CAR000156125
TSD County: San Bernardino

GARCIA INTERNATIONAL INC DBA INTERNATIONAL TRADERS CENTER (Continued) **S109426667**

Waste Category:	Other inorganic solid waste
Disposal Method:	METALS RECOVERY INCLUDING RETORING,SMELTING,CHEMICALS,ECT
Tons:	0.62
Facility County:	San Diego

Year:	2007
Gepaid:	CAL000320207
Contact:	BEATRIZ GALVIS
Telephone:	6196906756
Mailing Name:	Not reported
Mailing Address:	2388 VIA SEGUNDO
Mailing City,St,Zip:	SAN YSIDRO, CA 921732816
Gen County:	San Diego
TSD EPA ID:	CAT080013352
TSD County:	Los Angeles
Waste Category:	Unspecified oil-containing waste
Disposal Method:	OTHER RECOVERY OF RECLAMATION FOR REUSE INCLUDING ACID REGENERATION, ORGANICS RECOVERY ECT
Tons:	0.25
Facility County:	San Diego

Year:	2007
Gepaid:	CAL000320207
Contact:	BEATRIZ GALVIS
Telephone:	6196906756
Mailing Name:	Not reported
Mailing Address:	2388 VIA SEGUNDO
Mailing City,St,Zip:	SAN YSIDRO, CA 921732816
Gen County:	San Diego
TSD EPA ID:	CAD008252405
TSD County:	Los Angeles
Waste Category:	Unspecified organic liquid mixture
Disposal Method:	FUEL BLENDING PRIOR TO ENERGY RECOVERY AT ANOTHER SITE
Tons:	0.37
Facility County:	San Diego

---

60 **SAN YSIDRO SWAP MEET** **San Diego Co. HMMD** **S104756790**
2383 VIA SEGUNDO **N/A**
SAN DIEGO, CA 92173

San Diego Co. HMMD:

Facility ID:	138391
Inactive Indicator:	Active
Business Code:	6HK70
SIC:	Not reported
Permit Expiration:	Not reported
Owner:	JOSEPH GARCIA
2nd Name:	Not reported
Mailing Address:	2383 VIA SEGUNDO
Mailing City,St,Zip:	SAN DIEGO, CA 92173
Map Code/Business Plan on File:	Not reported
Corporate Code:	Not reported
Fire Dept District:	San Diego
Census Tract Number:	100.0
EPA ID:	CAL 00018204
Gas Station:	Not reported
Inspection Date:	07/02/09
Reinspection Date:	Not reported

SAN YSIDRO SWAP MEET (Continued) **S104756790**

Inspector Name:	CFUENTEC
Violation Notice Issued:	Not reported
Facility Contact:	JOSEPH GARCIA
Delinquent Flag:	Not Delinquent
Last Update:	08/30/10
Last Delinquent Letter:	Not reported
Delinquent Comment:	Not reported
Last Letter Type:	Not reported
Property Owner:	GARCIA JOSEPH
Property Address:	2383 VIA SEGUNDO
Property City,St,Zip:	SAN YSIDRO, CA 92173
Tank Owner:	Not reported
Tank Address:	Not reported
Tank City,St,Zip:	Not reported
Business Plan Acceptance Date:	Not reported
Reinspection Date Y2K Compatible:	01/02/11
Facility Phone:	619-690-6756

HMMD DISCLOSURE INVENTORY:

Item Number:	HEL
Chemical Name:	HELIUM GAS
Case Number:	7440-59-7
Quantity Stored At One Time:	Not reported
Quantity Stored at One Time:	Not reported
Annual Quantity String:	Not reported
Annual Quantity String:	Not reported
Measurement Units:	Not reported
Carcinogen:	No
1st Hazard Category:	PRESSURE RELEASE
2nd Hazard Category:	Not reported

Item Number:	OXY
Chemical Name:	OXYGEN GAS
Case Number:	7782-44-7
Quantity Stored At One Time:	Not reported
Quantity Stored at One Time:	Not reported
Annual Quantity String:	Not reported
Annual Quantity String:	Not reported
Measurement Units:	Not reported
Carcinogen:	No
1st Hazard Category:	PRESSURE RELEASE
2nd Hazard Category:	Not reported

Item Number:	PRO
Chemical Name:	PROPANE
Case Number:	68476-85-7
Quantity Stored At One Time:	Not reported
Quantity Stored at One Time:	Not reported
Annual Quantity String:	Not reported
Annual Quantity String:	Not reported
Measurement Units:	Not reported
Carcinogen:	No
1st Hazard Category:	FIRE
2nd Hazard Category:	PRESSURE RELEASE

HMMD UNDERGROUND TANKS:

Tank Number: Not reported

SAN YSIDRO SWAP MEET (Continued) **S104756790**

Tank ID Number: Not reported
Waste or Product: Not reported
Tank Contents: Not reported

HMMD VIOLATIONS:

Inspection Date: 10/13/05
Waste Code: Not reported
Occurrences: Not reported
Item Number: 0154

Inspection Date: 10/13/05
Waste Code: Not reported
Occurrences: Not reported
Item Number: 0155

Inspection Date: 10/13/05
Waste Code: Not reported
Occurrences: Not reported
Item Number: 0156

Inspection Date: 10/13/05
Waste Code: Not reported
Occurrences: Not reported
Item Number: 0157

Inspection Date: 10/13/05
Waste Code: Not reported
Occurrences: Not reported
Item Number: 0158

Inspection Date: 05/17/07
Waste Code: Not reported
Occurrences: Not reported
Item Number: 3104

Inspection Date: 05/17/07
Waste Code: Not reported
Occurrences: Not reported
Item Number: 3105

Inspection Date: 05/17/07
Waste Code: Not reported
Occurrences: Not reported
Item Number: 3106

Inspection Date: 05/17/07
Waste Code: Not reported
Occurrences: Not reported
Item Number: 3107

Inspection Date: 05/17/07
Waste Code: Not reported
Occurrences: Not reported
Item Number: 3108

Inspection Date: 10/09/03
Waste Code: Not reported

SAN YSIDRO SWAP MEET (Continued) **S104756790**

Occurrences: Not reported
Item Number: 0747

Inspection Date: 10/09/03
Waste Code: Not reported
Occurrences: Not reported
Item Number: 0748

Inspection Date: 10/09/03
Waste Code: Not reported
Occurrences: Not reported
Item Number: 0749

Inspection Date: 10/09/03
Waste Code: Not reported
Occurrences: Not reported
Item Number: 0750

Inspection Date: 10/09/03
Waste Code: Not reported
Occurrences: Not reported
Item Number: 0751

Inspection Date: 01/20/99
Waste Code: Not reported
Occurrences: Not reported
Item Number: 6874

Inspection Date: 01/20/99
Waste Code: Not reported
Occurrences: Not reported
Item Number: 6875

Inspection Date: 01/20/99
Waste Code: Not reported
Occurrences: Not reported
Item Number: 6876

Inspection Date: 01/20/99
Waste Code: Not reported
Occurrences: Not reported
Item Number: 6877

Inspection Date: 01/20/99
Waste Code: Not reported
Occurrences: Not reported
Item Number: 6878

Inspection Date: 01/20/99
Waste Code: Not reported
Occurrences: Not reported
Item Number: 6879

Inspection Date: 01/20/99
Waste Code: Not reported
Occurrences: Not reported
Item Number: 6880

SAN YSIDRO SWAP MEET (Continued) **S104756790**

Inspection Date: 01/20/99
Waste Code: Not reported
Occurrences: Not reported
Item Number: 6881

Inspection Date: 01/20/99
Waste Code: Not reported
Occurrences: Not reported
Item Number: 6882

Inspection Date: 01/20/99
Waste Code: Not reported
Occurrences: Not reported
Item Number: 6883

Inspection Date: 01/20/99
Waste Code: Not reported
Occurrences: Not reported
Item Number: 6884

Inspection Date: 01/20/99
Waste Code: Not reported
Occurrences: Not reported
Item Number: 6885

HMMD WASTE STREAMS:
Inspection Date: 07/02/09
Waste Item #: 221
Waste Code: 221
Waste Name: WASTE OIL & MIXED OI
Qnty at Inspection: 220
Quantity String: 220
Annual Qty: 440
Annual Qty String: 440
Measurement Unit: GAL
Treatment Method: 001 RECYCLE
Storage Method: METAL DRUM
Haz Waste Hauler: 0015 ASBURY ENVIRONMENTAL
Waste Desc: IN VARIOUS CONTAINERS
Carcinogen: No

Inspection Date: 07/02/09
Waste Item #: 444
Waste Code: 444
Waste Name: USED BATTERIES
Qnty at Inspection: 459
Quantity String: 459
Annual Qty: 1000
Annual Qty String: 1000
Measurement Unit: LBS
Treatment Method: 444 BATTERIES RECYCL
Storage Method: NONE
Haz Waste Hauler: 9998 UNKNOWN HAZ WST HAUL
Waste Desc: 17 SCATTERED
Carcinogen: No

Inspection Date: 07/02/09

SAN YSIDRO SWAP MEET (Continued) **S104756790**

Waste Item #:	888
Waste Code:	888
Waste Name:	USED OIL FILTERS
Qnty at Inspection:	10
Quantity String:	10
Annual Qty:	30
Annual Qty String:	30
Measurement Unit:	LBS
Treatment Method:	888 FILTERS/METAL RE
Storage Method:	NONE
Haz Waste Hauler:	0015 ASBURY ENVIRONMENTAL
Waste Desc:	NONE OBSERVED HANDOUT
Carcinogen:	No

---

61 **CHMIRS** **S107449787**
338 WEST CALLE PRIMERA **N/A**
SAN YSIDRO, CA

CHMIRS:

OES Incident Number:	04-2504
OES notification:	5/11/200401:03:26 PM
OES Date:	Not reported
OES Time:	Not reported
Incident Date:	Not reported
Date Completed:	**Not reported**
Property Use:	Not reported
Agency Id Number:	Not reported
Agency Incident Number:	Not reported
Time Notified:	Not reported
Time Completed:	Not reported
Surrounding Area:	Not reported
Estimated Temperature:	Not reported
Property Management:	Not reported
Special Studies 1:	Not reported
Special Studies 2:	Not reported
Special Studies 3:	Not reported
Special Studies 4:	Not reported
Special Studies 5:	Not reported
Special Studies 6:	Not reported
More Than Two Substances Involved?:	Not reported
Resp Agncy Personel # Of Decontaminated:	Not reported
Responding Agency Personel # Of Injuries:	Not reported
Responding Agency Personel # Of Fatalities:	Not reported
Others Number Of Decontaminated:	Not reported
Others Number Of Injuries:	Not reported
Others Number Of Fatalities:	Not reported
Vehicle Make/year:	Not reported
Vehicle License Number:	Not reported
Vehicle State:	Not reported
Vehicle Id Number:	Not reported
CA/DOT/PUC/ICC Number:	Not reported
Company Name:	Not reported
Reporting Officer Name/ID:	Not reported
Report Date:	Not reported
Comments:	Not reported
Facility Telephone:	Not reported
Waterway Involved:	Not reported

(Continued) **S107449787**

Waterway:	Storm drain / Otay River
Spill Site:	Not reported
Cleanup By:	Contractor
Containment:	Not reported
What Happened:	Not reported
Type:	Not reported
Measure:	Not reported
Other:	Not reported
Date/Time:	Not reported
Year:	2004
Agency:	San Diego Gas & Electric
Incident Date:	5/11/200412:00:00 AM
Admin Agency:	San Diego County Health Services Dept.
Amount:	Not reported
Contained:	Yes
Site Type:	Merchant/Business
E Date:	Not reported
Substance:	Mineral Oil Non PCB
Quantity Released:	Not reported
BBLS:	0
Cups:	0
CUFT:	0
Gallons:	75
Grams:	0
Pounds:	0
Liters:	0
Ounces:	0
Pints:	0
Quarts:	0
Sheen:	0
Tons:	0
Unknown:	0
Evacuations:	0
Number of Injuries:	0
Number of Fatalities:	0
Description:	Substance was released when a vehicle collided with ground mounted transformer. Contractor is on scene.

---

62 **CHMIRS** **S100276073**

320 BOLTON HALL ROAD
SAN DIEGO, CA 92073 **N/A**

CHMIRS:

OES Incident Number:	9013282
OES notification:	Not reported
OES Date:	Not reported
OES Time:	Not reported
Incident Date:	30-SEP-90
Date Completed:	**01-OCT-90**
Property Use:	500
Agency Id Number:	37140
Agency Incident Number:	16605
Time Notified:	1556
Time Completed:	205
Surrounding Area:	500
Estimated Temperature:	70
Property Management:	P
Special Studies 1:	Not reported

(Continued) **S100276073**

Special Studies 2:	Not reported
Special Studies 3:	Not reported
Special Studies 4:	Not reported
Special Studies 5:	Not reported
Special Studies 6:	Not reported
More Than Two Substances Involved?:	N
Resp Agncy Personel # Of Decontaminated:	0
Responding Agency Personel # Of Injuries:	0
Responding Agency Personel # Of Fatalities:	0
Others Number Of Decontaminated:	0
Others Number Of Injuries:	0
Others Number Of Fatalities:	0
Vehicle Make/year:	Not reported
Vehicle License Number:	Not reported
Vehicle State:	Not reported
Vehicle Id Number:	Not reported
CA/DOT/PUC/ICC Number:	Not reported
Company Name:	Not reported
Reporting Officer Name/ID:	GERALD RODRIGUES, #1137
Report Date:	02-OCT-90
Comments:	N
Facility Telephone:	619 533-4300
Waterway Involved:	Not reported
Waterway:	Not reported
Spill Site:	Not reported
Cleanup By:	Not reported
Containment:	Not reported
What Happened:	Not reported
Type:	Not reported
Measure:	Not reported
Other:	Not reported
Date/Time:	Not reported
Year:	88-92
Agency:	Not reported
Incident Date:	Not reported
Admin Agency:	Not reported
Amount:	Not reported
Contained:	Not reported
Site Type:	Not reported
E Date:	10-JUN-91
Substance:	Not reported
Quantity Released:	Not reported
BBLS:	Not reported
Cups:	Not reported
CUFT:	Not reported
Gallons:	Not reported
Grams:	Not reported
Pounds:	Not reported
Liters:	Not reported
Ounces:	Not reported
Pints:	Not reported
Quarts:	Not reported
Sheen:	Not reported
Tons:	Not reported
Unknown:	Not reported
Evacuations:	Not reported
Number of Injuries:	Not reported

(Continued) **S100276073**

Number of Fatalities: Not reported
Description: Not reported

---

62 **320 BOLTON HALL RD.** **ERNS** **90186007**
320 BOLTON HALL RD. **N/A**
SAN DIEGO, CA 92073

Click this hyperlink while viewing on your computer to access additional ERNS detail in the EDR Site Report.

---

62 **SHELL OIL PRODUCTS US #121091** **EMI** **1006826361**
314 SAN YSIDRO BL E **N/A**
SAN DIEGO, CA

EMI:

Year:	1999
County Code:	37
Air Basin:	SD
Facility ID:	4649
Air District Name:	SD
SIC Code:	5541
Air District Name:	SAN DIEGO COUNTY APCD
Community Health Air Pollution Info System:	Not reported
Consolidated Emission Reporting Rule:	Not reported
Total Organic Hydrocarbon Gases Tons/Yr:	2
Reactive Organic Gases Tons/Yr:	2
Carbon Monoxide Emissions Tons/Yr:	0
NOX - Oxides of Nitrogen Tons/Yr:	0
SOX - Oxides of Sulphur Tons/Yr:	0
Particulate Matter Tons/Yr:	0
Part. Matter 10 Micrometers & Smllr Tons/Yr:	0

Year:	2000
County Code:	37
Air Basin:	SD
Facility ID:	4649
Air District Name:	SD
SIC Code:	5541
Air District Name:	SAN DIEGO COUNTY APCD
Community Health Air Pollution Info System:	Not reported
Consolidated Emission Reporting Rule:	Not reported
Total Organic Hydrocarbon Gases Tons/Yr:	3
Reactive Organic Gases Tons/Yr:	3
Carbon Monoxide Emissions Tons/Yr:	0
NOX - Oxides of Nitrogen Tons/Yr:	0
SOX - Oxides of Sulphur Tons/Yr:	0
Particulate Matter Tons/Yr:	0
Part. Matter 10 Micrometers & Smllr Tons/Yr:	0

Year:	2001
County Code:	37
Air Basin:	SD
Facility ID:	4649
Air District Name:	SD

SHELL OIL PRODUCTS US #121091 (Continued) **1006826361**

SIC Code:	5541
Air District Name:	SAN DIEGO COUNTY APCD
Community Health Air Pollution Info System:	Not reported
Consolidated Emission Reporting Rule:	Not reported
Total Organic Hydrocarbon Gases Tons/Yr:	3
Reactive Organic Gases Tons/Yr:	3
Carbon Monoxide Emissions Tons/Yr:	0
NOX - Oxides of Nitrogen Tons/Yr:	0
SOX - Oxides of Sulphur Tons/Yr:	0
Particulate Matter Tons/Yr:	0
Part. Matter 10 Micrometers & Smllr Tons/Yr:	0

Year:	2002
County Code:	37
Air Basin:	SD
Facility ID:	4649
Air District Name:	SD
SIC Code:	5541
Air District Name:	SAN DIEGO COUNTY APCD
Community Health Air Pollution Info System:	Not reported
Consolidated Emission Reporting Rule:	Not reported
Total Organic Hydrocarbon Gases Tons/Yr:	3
Reactive Organic Gases Tons/Yr:	3
Carbon Monoxide Emissions Tons/Yr:	0
NOX - Oxides of Nitrogen Tons/Yr:	0
SOX - Oxides of Sulphur Tons/Yr:	0
Particulate Matter Tons/Yr:	0
Part. Matter 10 Micrometers & Smllr Tons/Yr:	0

Year:	2003
County Code:	37
Air Basin:	SD
Facility ID:	4649
Air District Name:	SD
SIC Code:	5541
Air District Name:	SAN DIEGO COUNTY APCD
Community Health Air Pollution Info System:	Not reported
Consolidated Emission Reporting Rule:	Not reported
Total Organic Hydrocarbon Gases Tons/Yr:	3
Reactive Organic Gases Tons/Yr:	3
Carbon Monoxide Emissions Tons/Yr:	0
NOX - Oxides of Nitrogen Tons/Yr:	0
SOX - Oxides of Sulphur Tons/Yr:	0
Particulate Matter Tons/Yr:	0
Part. Matter 10 Micrometers & Smllr Tons/Yr:	0

Year:	2004
County Code:	37
Air Basin:	SD
Facility ID:	4649
Air District Name:	SD
SIC Code:	5541
Air District Name:	SAN DIEGO COUNTY APCD
Community Health Air Pollution Info System:	Not reported
Consolidated Emission Reporting Rule:	Not reported
Total Organic Hydrocarbon Gases Tons/Yr:	3.2854486
Reactive Organic Gases Tons/Yr:	3.2854486

SHELL OIL PRODUCTS US #121091 (Continued) **1006826361**

Carbon Monoxide Emissions Tons/Yr:	0
NOX - Oxides of Nitrogen Tons/Yr:	0
SOX - Oxides of Sulphur Tons/Yr:	0
Particulate Matter Tons/Yr:	0
Part. Matter 10 Micrometers & Smllr Tons/Yr:	0

Year:	2005
County Code:	37
Air Basin:	SD
Facility ID:	4649
Air District Name:	SD
SIC Code:	5541
Air District Name:	SAN DIEGO COUNTY APCD
Community Health Air Pollution Info System:	Not reported
Consolidated Emission Reporting Rule:	Not reported
Total Organic Hydrocarbon Gases Tons/Yr:	3.2854486
Reactive Organic Gases Tons/Yr:	3.2854486
Carbon Monoxide Emissions Tons/Yr:	0
NOX - Oxides of Nitrogen Tons/Yr:	0
SOX - Oxides of Sulphur Tons/Yr:	0
Particulate Matter Tons/Yr:	0
Part. Matter 10 Micrometers & Smllr Tons/Yr:	0

Year:	2006
County Code:	37
Air Basin:	SD
Facility ID:	4649
Air District Name:	SD
SIC Code:	5541
Air District Name:	SAN DIEGO COUNTY APCD
Community Health Air Pollution Info System:	Not reported
Consolidated Emission Reporting Rule:	Not reported
Total Organic Hydrocarbon Gases Tons/Yr:	3.34
Reactive Organic Gases Tons/Yr:	3.34
Carbon Monoxide Emissions Tons/Yr:	0
NOX - Oxides of Nitrogen Tons/Yr:	0
SOX - Oxides of Sulphur Tons/Yr:	0
Particulate Matter Tons/Yr:	0
Part. Matter 10 Micrometers & Smllr Tons/Yr:	0

Year:	2007
County Code:	37
Air Basin:	SD
Facility ID:	4649
Air District Name:	SD
SIC Code:	5541
Air District Name:	SAN DIEGO COUNTY APCD
Community Health Air Pollution Info System:	Not reported
Consolidated Emission Reporting Rule:	Not reported
Total Organic Hydrocarbon Gases Tons/Yr:	3.34
Reactive Organic Gases Tons/Yr:	3.34
Carbon Monoxide Emissions Tons/Yr:	0
NOX - Oxides of Nitrogen Tons/Yr:	0
SOX - Oxides of Sulphur Tons/Yr:	0
Particulate Matter Tons/Yr:	0
Part. Matter 10 Micrometers & Smllr Tons/Yr:	0

SHELL OIL PRODUCTS US #121091 (Continued) **1006826361**

Year:	2007
County Code:	37
Air Basin:	SD
Facility ID:	4649
Air District Name:	SD
SIC Code:	5541
Air District Name:	SAN DIEGO COUNTY APCD
Community Health Air Pollution Info System:	Not reported
Consolidated Emission Reporting Rule:	Not reported
Total Organic Hydrocarbon Gases Tons/Yr:	3.34
Reactive Organic Gases Tons/Yr:	3.34
Carbon Monoxide Emissions Tons/Yr:	0
NOX - Oxides of Nitrogen Tons/Yr:	0
SOX - Oxides of Sulphur Tons/Yr:	0
Particulate Matter Tons/Yr:	0
Part. Matter 10 Micrometers & Smllr Tons/Yr:	0

---

62 **TEXACO SERVICE STATION** **HIST CORTESE** **S102438755**
314 SAN YSIDRO **LUST** **N/A**
SAN YSIDRO, CA 92073

CORTESE:

Region:	CORTESE
Facility County Code:	37
Reg By:	LTNKA
Reg Id:	9UT545

LUST REG 9:

Region:	9
Status:	Remedial action (cleanup) Underway
Case Number:	9UT545
Local Case:	H05801-001
Substance:	Gasoline
Qty Leaked:	0
Abate Method:	GTFPVS
Local Agency:	San Diego
How Found:	Not reported
How Stopped:	Not reported
Source:	Unknown
Cause:	Unknown
Lead Agency:	Local Agency
Case Type:	Aquifer affected
Date Found:	12/04/1985
Date Stopped:	01/07/1986
Confirm Date:	01/07/1986
Submit Workplan:	Not reported
Prelim Assess:	/ /
Desc Pollution:	Not reported
Remed Plan:	08/13/1993
Remed Action:	3/10/87
Began Monitor:	Not reported
Release Date:	01/07/1986
Enforce Date:	1/7/86
Closed Date:	Not reported
Enforce Type:	SEL
Pilot Program:	LOP
Basin Number:	911.11

TEXACO SERVICE STATION (Continued) **S102438755**

GW Depth: 12'
Beneficial Use: Municipal groundwater use
NPDES Number: 91-10
Priority: 2A
File Dispn: Not reported
Interim Remedial Actions: Yes
Cleanup and Abatement order Number: Not reported
Waste Discharge Requirement Number: Not reported

---

62 TEXACO REFINING & MARKETING **LUST** **S106060531**
314 E SAN YSIDRO BL **SLIC** **N/A**
SAN DIEGO, CA 92173 **San Diego Co. HMMD**
SAN DIEGO CO. SAM

LUST:
Region: STATE
Global Id: T0607302836
Latitude: 32.5513039
Longitude: -117.0394899
Case Type: LUST Cleanup Site
Status: Open - Site Assessment
Status Date: 05/18/2009
Lead Agency: SAN DIEGO COUNTY LOP
Case Worker: JS
Local Agency: SAN DIEGO COUNTY LOP
RB Case Number: 9UT545
LOC Case Number: H05801-001
File Location: Local Agency
Potential Media Affect: Aquifer used for drinking water supply
Potential Contaminants of Concern: Gasoline
Site History: In January 1986, a 2,500 gallon gasoline release from a leaking turbine was reported; hence Case H05801-001 was opened on January 7, 1986. For site specific data, refer to the ESI tab.

Click here to access the California GeoTracker records for this facility:

LUST:
Global Id: T0607302836
Contact Type: Local Agency Caseworker
Contact Name: JON SENAHA
Organization Name: SAN DIEGO COUNTY LOP
Address: P.O. Box 129261
City: San Diego
Email: jon.senaha@sdcounty.ca.gov
Phone Number: Not reported

Global Id: T0607302836
Contact Type: Regional Board Caseworker
Contact Name: UNASSIGNED
Organization Name: SAN DIEGO RWQCB (REGION 9)
Address: 9174 SKY PARK COURT, SUITE 100
City: SAN DIEGO
Email: Not reported
Phone Number: Not reported

LUST:
Global Id: T0607302836
Action Type: RESPONSE

TEXACO REFINING & MARKETING (Continued) **S106060531**

Date: 10/20/2010
Action: CAP/RAP - Other Report

Global Id: T0607302836
Action Type: ENFORCEMENT
Date: 01/07/1986
Action: Notice of Responsibility

Global Id: T0607302836
Action Type: RESPONSE
Date: 04/29/2009
Action: Monitoring Report - Quarterly

Global Id: T0607302836
Action Type: RESPONSE
Date: 01/28/2011
Action: Monitoring Report - Semi-Annually

Global Id: T0607302836
Action Type: Other
Date: 01/01/1950
Action: Leak Discovery

Global Id: T0607302836
Action Type: RESPONSE
Date: 01/23/2009
Action: Monitoring Report - Quarterly

Global Id: T0607302836
Action Type: RESPONSE
Date: 10/26/2009
Action: Monitoring Report - Semi-Annually

Global Id: T0607302836
Action Type: ENFORCEMENT
Date: 11/18/2009
Action: Technical Correspondence / Assistance / Other

Global Id: T0607302836
Action Type: Other
Date: 01/01/1950
Action: Leak Reported

Global Id: T0607302836
Action Type: RESPONSE
Date: 07/23/2010
Action: Monitoring Report - Semi-Annually

Global Id: T0607302836
Action Type: ENFORCEMENT
Date: 02/04/2011
Action: Technical Correspondence / Assistance / Other

Global Id: T0607302836
Action Type: RESPONSE
Date: 07/29/2011
Action: Monitoring Report - Semi-Annually

TEXACO REFINING & MARKETING (Continued) **S106060531**

Global Id:	T0607302836
Action Type:	Other
Date:	01/01/1950
Action:	Leak Began

Global Id:	T0607302836
Action Type:	Other
Date:	01/01/1950
Action:	Leak Stopped

Global Id:	T0607302836
Action Type:	RESPONSE
Date:	07/24/2009
Action:	Monitoring Report - Quarterly

Global Id:	T0607302836
Action Type:	ENFORCEMENT
Date:	07/14/2009
Action:	Letter - Notice

SLIC:

Region:	STATE
Facility Status:	**Completed - Case Closed**
Status Date:	02/14/1989
Global Id:	T0608196039
Lead Agency:	SAN DIEGO COUNTY LOP
Lead Agency Case Number:	H05801-002
Latitude:	32.551497
Longitude:	-117.039496
Case Type:	Cleanup Program Site
Case Worker:	MV
Local Agency:	Not reported
RB Case Number:	Not reported
File Location:	Local Agency
Potential Media Affected:	Under Investigation
Potential Contaminants of Concern:	Gasoline
Site History:	Not reported

Click here to access the California GeoTracker records for this facility:

San Diego Co. HMMD:

Facility ID:	105801
Inactive Indicator:	Active
Business Code:	6HK28
SIC:	Not reported
Permit Expiration:	Not reported
Owner:	SHELL OIL COMPANY
2nd Name:	ATTN: MICHELLE PONCE, HSE PERM
Mailing Address:	20945 S. WILMINGTON
Mailing City,St,Zip:	CARSON, CA 90810
Map Code/Business Plan on File:	Not reported
Corporate Code:	Not reported
Fire Dept District:	San Diego
Census Tract Number:	Not reported
EPA ID:	CAL000047466

TEXACO REFINING & MARKETING (Continued) **S106060531**

Gas Station:	Not reported
Inspection Date:	04/02/07
Reinspection Date:	Not reported
Inspector Name:	MPRICE
Violation Notice Issued:	Not reported
Facility Contact:	RUDY AGUILAR, MGR
Delinquent Flag:	Not Delinquent
Last Update:	08/30/10
Last Delinquent Letter:	Not reported
Delinquent Comment:	Not reported
Last Letter Type:	Not reported
Property Owner:	SAN YSIDRO ASSOCIATES L L C
Property Address:	1330 NEPTUNE AVE
Property City,St,Zip:	LEUCADIA, CA 92024
Tank Owner:	EQUILON ENTERPRISES LLC
Tank Address:	P.O. BOX 4453
Tank City,St,Zip:	Houston, TX 77210
Business Plan Acceptance Date:	Not reported
Reinspection Date Y2K Compatible:	Not reported
Facility Phone:	619-662-6023

HMMD DISCLOSURE INVENTORY:

Item Number:	Not reported
Chemical Name:	Not reported
Case Number:	Not reported
Quantity Stored At One Time:	Not reported
Quantity Stored at One Time:	Not reported
Annual Quantity String:	Not reported
Annual Quantity String:	Not reported
Measurement Units:	Not reported
Carcinogen:	No
1st Hazard Category:	Not reported
2nd Hazard Category:	Not reported

HMMD UNDERGROUND TANKS:

Tank Number:	T001
Tank ID Number:	1
Waste or Product:	550
Tank Contents:	Not reported
Tank Number:	T002
Tank ID Number:	2
Waste or Product:	8000
Tank Contents:	Not reported
Tank Number:	T003
Tank ID Number:	3
Waste or Product:	8000
Tank Contents:	Not reported
Tank Number:	T004
Tank ID Number:	4
Waste or Product:	8000
Tank Contents:	Not reported
Tank Number:	T005
Tank ID Number:	001

TEXACO REFINING & MARKETING (Continued) **S106060531**

Waste or Product: 550
Tank Contents: Not reported

Tank Number: T006
Tank ID Number: 005
Waste or Product: 550
Tank Contents: Not reported

Tank Number: T007
Tank ID Number: NT2067/RT2
Waste or Product: 10000
Tank Contents: Not reported

Tank Number: T008
Tank ID Number: NT2067 SUP
Waste or Product: 12000
Tank Contents: Not reported

Tank Number: T009
Tank ID Number: NT2067 REG
Waste or Product: 12000
Tank Contents: Not reported

HMMD VIOLATIONS:
Inspection Date: 05/04/01
Waste Code: Not reported
Occurrences: Not reported
Item Number: 1006

Inspection Date: 05/04/01
Waste Code: Not reported
Occurrences: Not reported
Item Number: 1007

Inspection Date: 05/04/01
Waste Code: Not reported
Occurrences: Not reported
Item Number: 1008

Inspection Date: 05/04/01
Waste Code: Not reported
Occurrences: Not reported
Item Number: 1009

Inspection Date: 05/04/01
Waste Code: Not reported
Occurrences: Not reported
Item Number: 1010

Inspection Date: 01/30/02
Waste Code: Not reported
Occurrences: Not reported
Item Number: 9443

Inspection Date: 01/30/02
Waste Code: Not reported
Occurrences: Not reported

TEXACO REFINING & MARKETING (Continued) **S106060531**

Item Number: 9444

Inspection Date: 01/30/02
Waste Code: Not reported
Occurrences: Not reported
Item Number: 9445

Inspection Date: 01/30/02
Waste Code: Not reported
Occurrences: Not reported
Item Number: 9446

Inspection Date: 01/30/02
Waste Code: Not reported
Occurrences: Not reported
Item Number: 9447

Inspection Date: 01/30/02
Waste Code: Not reported
Occurrences: Not reported
Item Number: 9448

Inspection Date: 01/30/02
Waste Code: Not reported
Occurrences: Not reported
Item Number: 9449

Inspection Date: 01/30/02
Waste Code: Not reported
Occurrences: Not reported
Item Number: 9440

Inspection Date: 01/30/02
Waste Code: Not reported
Occurrences: Not reported
Item Number: 9441

Inspection Date: 01/30/02
Waste Code: Not reported
Occurrences: Not reported
Item Number: 9442

Inspection Date: 02/10/03
Waste Code: Not reported
Occurrences: Not reported
Item Number: 2762

Inspection Date: 02/10/03
Waste Code: Not reported
Occurrences: Not reported
Item Number: 2763

Inspection Date: 02/10/03
Waste Code: Not reported
Occurrences: Not reported
Item Number: 2764

TEXACO REFINING & MARKETING (Continued) **S106060531**

Inspection Date: 02/10/03
Waste Code: Not reported
Occurrences: Not reported
Item Number: 2765

Inspection Date: 02/10/03
Waste Code: Not reported
Occurrences: Not reported
Item Number: 2766

Inspection Date: 02/10/03
Waste Code: Not reported
Occurrences: Not reported
Item Number: 2767

Inspection Date: 02/10/03
Waste Code: Not reported
Occurrences: Not reported
Item Number: 2768

Inspection Date: 02/10/03
Waste Code: Not reported
Occurrences: Not reported
Item Number: 2769

Inspection Date: 02/10/03
Waste Code: Not reported
Occurrences: Not reported
Item Number: 2770

Inspection Date: 02/10/03
Waste Code: Not reported
Occurrences: Not reported
Item Number: 2771

Inspection Date: 02/10/03
Waste Code: Not reported
Occurrences: Not reported
Item Number: 2772

Inspection Date: 02/10/03
Waste Code: Not reported
Occurrences: Not reported
Item Number: 2773

Inspection Date: 02/10/03
Waste Code: Not reported
Occurrences: Not reported
Item Number: 2774

Inspection Date: 02/10/03
Waste Code: Not reported
Occurrences: Not reported
Item Number: 2775

Inspection Date: 02/10/03
Waste Code: Not reported

TEXACO REFINING & MARKETING (Continued) **S106060531**

Occurrences: Not reported
Item Number: 2776

Inspection Date: 02/10/03
Waste Code: Not reported
Occurrences: Not reported
Item Number: 2777

Inspection Date: 08/31/98
Waste Code: Not reported
Occurrences: Not reported
Item Number: 3120

Inspection Date: 08/31/98
Waste Code: Not reported
Occurrences: Not reported
Item Number: 3121

Inspection Date: 08/31/98
Waste Code: Not reported
Occurrences: Not reported
Item Number: 3122

Inspection Date: 08/31/98
Waste Code: Not reported
Occurrences: Not reported
Item Number: 3123

Inspection Date: 03/05/04
Waste Code: Not reported
Occurrences: Not reported
Item Number: 5029

Inspection Date: 03/05/04
Waste Code: Not reported
Occurrences: Not reported
Item Number: 5030

Inspection Date: 03/05/04
Waste Code: Not reported
Occurrences: Not reported
Item Number: 5031

Inspection Date: 03/05/04
Waste Code: Not reported
Occurrences: Not reported
Item Number: 5032

Inspection Date: 03/05/04
Waste Code: Not reported
Occurrences: Not reported
Item Number: 5033

Inspection Date: 03/05/04
Waste Code: Not reported
Occurrences: Not reported
Item Number: 5034

TEXACO REFINING & MARKETING (Continued) **S106060531**

Inspection Date: 03/05/04
Waste Code: Not reported
Occurrences: Not reported
Item Number: 5035

Inspection Date: 03/05/04
Waste Code: Not reported
Occurrences: Not reported
Item Number: 5036

Inspection Date: 03/05/04
Waste Code: Not reported
Occurrences: Not reported
Item Number: 5037

Inspection Date: 03/05/04
Waste Code: Not reported
Occurrences: Not reported
Item Number: 5038

Inspection Date: 03/05/04
Waste Code: Not reported
Occurrences: Not reported
Item Number: 5039

Inspection Date: 03/05/04
Waste Code: Not reported
Occurrences: Not reported
Item Number: 5040

Inspection Date: 03/05/04
Waste Code: Not reported
Occurrences: Not reported
Item Number: 5041

Inspection Date: 03/05/04
Waste Code: Not reported
Occurrences: Not reported
Item Number: 5042

HMMD WASTE STREAMS:
Inspection Date: Not reported
Waste Item #: Not reported
Waste Code: Not reported
Waste Name: Not reported
Qnty at Inspection: Not reported
Quantity String: Not reported
Annual Qty: Not reported
Annual Qty String: Not reported
Measurement Unit: Not reported
Treatment Method: Not reported
Storage Method: Not reported
Haz Waste Hauler: Not reported
Waste Desc: Not reported
Carcinogen: No

TEXACO REFINING & MARKETING (Continued) **S106060531**

Facility ID:	208268
Inactive Indicator:	Active
Business Code:	6HK28
SIC:	Not reported
Permit Expiration:	Not reported
Owner:	TESORO SOUTH COAST COMPANY, LL
2nd Name:	ATTN: TRACY COWAN, MS: TX1-022
Mailing Address:	19100 RIDGEWOOD PY
Mailing City,St,Zip:	San Antonio, TX 78259
Map Code/Business Plan on File:	Not reported
Corporate Code:	Not reported
Fire Dept District:	San Diego
Census Tract Number:	Not reported
EPA ID:	CAR000088575
Gas Station:	Not reported
Inspection Date:	04/14/10
Reinspection Date:	Not reported
Inspector Name:	VARCHER
Violation Notice Issued:	Not reported
Facility Contact:	JOSE LUIS DIAZ
Delinquent Flag:	Not Delinquent
Last Update:	08/30/10
Last Delinquent Letter:	Not reported
Delinquent Comment:	Not reported
Last Letter Type:	Not reported
Property Owner:	SAN YSIDRO ASSOCIATES L L C
Property Address:	1330 NEPTUNE AVE
Property City,St,Zip:	LEUCADIA, CA 92024
Tank Owner:	TESORO SOUTH COAST COMPANY, LL
Tank Address:	3450 S 344TH WY, #20
Tank City,St,Zip:	Auburn, WA 98001
Business Plan Acceptance Date:	Not reported
Reinspection Date Y2K Compatible:	04/14/11
Facility Phone:	619-662-6023

HMMD DISCLOSURE INVENTORY:

Item Number:	DIE
Chemical Name:	DIESEL UNDERGROUND TANK 105801 T007 DIESEL
Case Number:	68476-34-6
Quantity Stored At One Time:	Not reported
Quantity Stored at One Time:	Not reported
Annual Quantity String:	Not reported
Annual Quantity String:	Not reported
Measurement Units:	Not reported
Carcinogen:	No
1st Hazard Category:	FIRE
2nd Hazard Category:	Not reported

Item Number:	REG
Chemical Name:	REGULAR UNLEADED UNDERGROUND TANK 105801 T009 REGULAR UNLEADED
Case Number:	8006-61-9
Quantity Stored At One Time:	Not reported
Quantity Stored at One Time:	Not reported
Annual Quantity String:	Not reported
Annual Quantity String:	Not reported
Measurement Units:	Not reported
Carcinogen:	No
1st Hazard Category:	FIRE

TEXACO REFINING & MARKETING (Continued) **S106060531**

2nd Hazard Category: Not reported

Item Number: SUP
Chemical Name: SUPER UNLEADED UNDERGROUND TANK 105801 T008 SUPER UNLEADED
Case Number: 8006-61-9
Quantity Stored At One Time: Not reported
Quantity Stored at One Time: Not reported
Annual Quantity String: Not reported
Annual Quantity String: Not reported
Measurement Units: Not reported
Carcinogen: No
1st Hazard Category: FIRE
2nd Hazard Category: Not reported

HMMD UNDERGROUND TANKS:
Tank Number: T007
Tank ID Number: NT2067/RT2
Waste or Product: 10000
Tank Contents: Not reported

Tank Number: T008
Tank ID Number: NT2067 SUP
Waste or Product: 12000
Tank Contents: Not reported

Tank Number: T009
Tank ID Number: NT2067 REG
Waste or Product: 12000
Tank Contents: Not reported

HMMD VIOLATIONS:
Inspection Date: 04/01/08
Waste Code: Not reported
Occurrences: Not reported
Item Number: 9541

HMMD WASTE STREAMS:
Inspection Date: 04/14/10
Waste Item #: 134
Waste Code: 134
Waste Name: AQUEOUS SOL'N W/LESS
Qnty at Inspection: 55
Quantity String: 55
Annual Qty: 400
Annual Qty String: 400
Measurement Unit: GAL
Treatment Method: 001 RECYCLE
Storage Method: METAL DRUM
Haz Waste Hauler: 9998 UNKNOWN HAZ WST HAUL
Waste Desc: FUEL/H2O
Carcinogen: No

Inspection Date: 04/14/10
Waste Item #: 352
Waste Code: 352
Waste Name: ORGANIC SOLIDS (OTHE

TEXACO REFINING & MARKETING (Continued) **S106060531**

Qnty at Inspection:	110
Quantity String:	110
Annual Qty:	220
Annual Qty String:	220
Measurement Unit:	LBS
Treatment Method:	999 UNKNOWN
Storage Method:	METAL DRUM
Haz Waste Hauler:	9998 UNKNOWN HAZ WST HAUL
Waste Desc:	GASOLINE DISPNSING FILTRS
Carcinogen:	No

SAN DIEGO CO. SAM:

Case Number:	H05801-001
Agency:	DEH Site Assessment & Mitigation
Funding:	**LOP - State Fund**
Facility Type:	Drinking Water Aquifer Impacted
Facility Status:	Remedial Investigation
Date:	1/20/1987
Date Began:	1/7/1986

Case Number:	H05801-002
Agency:	DEH Site Assessment & Mitigation
Funding:	**Non Billable**
Facility Type:	Failed Integrity Test
Facility Status:	Closed Case
Date:	2/14/1989
Date Began:	12/30/1988

---

62 **TESORO REFINING & MARKETING/BORDER SHELL #68616** **HAZNET** **S109934795**
314 E SAN YSIDRO BLVD **N/A**
SAN YSIDRO, CA 92173

HAZNET:

Year:	2010
Gepaid:	CAL000322000
Contact:	ROB DONOVAN
Telephone:	2538968700
Mailing Name:	Not reported
Mailing Address:	19100 RIDGEWOOD PARKWAY
Mailing City,St,Zip:	SAN ANTONIO, TX 782590000
Gen County:	Not reported
TSD EPA ID:	NVT330010000
TSD County:	Not reported
Waste Category:	Other organic solids
Disposal Method:	LANDFILL OR SURFACE IMPOUNDMENT THAT WILL BE CLOSED AS LANDFILL(TO INCLUDE ON-SITE TREATMENT AND/OR STABILIZATION)
Tons:	0.0075
Facility County:	San Diego

Year:	2010
Gepaid:	CAL000322000
Contact:	ROB DONOVAN
Telephone:	2538968700
Mailing Name:	Not reported
Mailing Address:	19100 RIDGEWOOD PARKWAY
Mailing City,St,Zip:	SAN ANTONIO, TX 782590000

TESORO REFINING & MARKETING/BORDER SHELL #68616 (Continued) **S109934795**

Gen County: Not reported
TSD EPA ID: CAT080013352
TSD County: Not reported
Waste Category: Aqueous solution with total organic residues less than 10 percent
Disposal Method: OTHER RECOVERY OF RECLAMATION FOR REUSE INCLUDING ACID REGENERATION, ORGANICS RECOVERY ECT
Tons: 0.084
Facility County: San Diego

Year: 2009
Gepaid: CAL000322000
Contact: JOCK STREIDL
Telephone: 2538968818
Mailing Name: Not reported
Mailing Address: 3450 S 344TH WAY STE 201
Mailing City,St,Zip: FEDERAL WAY, WA 980019540
Gen County: San Diego
TSD EPA ID: CAT080013352
TSD County: Los Angeles
Waste Category: Aqueous solution with total organic residues less than 10 percent
Disposal Method: OTHER RECOVERY OF RECLAMATION FOR REUSE INCLUDING ACID REGENERATION, ORGANICS RECOVERY ECT
Tons: 0.4452
Facility County: San Diego

Year: 2009
Gepaid: CAL000322000
Contact: JOCK STREIDL
Telephone: 2538968818
Mailing Name: Not reported
Mailing Address: 3450 S 344TH WAY STE 201
Mailing City,St,Zip: FEDERAL WAY, WA 980019540
Gen County: San Diego
TSD EPA ID: NVT330010000
TSD County: 99
Waste Category: Other organic solids
Disposal Method: LANDFILL OR SURFACE IMPOUNDMENT THAT WILL BE CLOSED AS LANDFILL(TO INCLUDE ON-SITE TREATMENT AND/OR STABILIZATION)
Tons: 0.03
Facility County: San Diego

Year: 2008
Gepaid: CAL000322000
Contact: JOCK STREIDL
Telephone: 2538968818
Mailing Name: Not reported
Mailing Address: 3450 S 344TH WAY STE 201
Mailing City,St,Zip: FEDERAL WAY, WA 980019540
Gen County: San Diego
TSD EPA ID: CAT080013352
TSD County: Los Angeles
Waste Category: Aqueous solution with total organic residues less than 10 percent
Disposal Method: OTHER RECOVERY OF RECLAMATION FOR REUSE INCLUDING ACID REGENERATION, ORGANICS RECOVERY ECT
Tons: 0.189
Facility County: San Diego

TESORO REFINING & MARKETING/BORDER SHELL #68616 (Continued) **S109934795**

Click this hyperlink while viewing on your computer to access additional CA_HAZNET: detail in the EDR Site Report.

---

62 **BORDER AUTO REPAIR AND TOWING** **San Diego Co. HMMD** **S106063744**
314 E SAN YSIDRO BLVD **N/A**
SAN DIEGO, CA 92173

San Diego Co. HMMD:

Facility ID:	133002
Inactive Indicator:	Active
Business Code:	6HK29
SIC:	Not reported
Permit Expiration:	Not reported
Owner:	MARIO SAUCEDO
2nd Name:	Not reported
Mailing Address:	314 E SAN YSIDRO BL
Mailing City,St,Zip:	SAN DIEGO, CA 92173
Map Code/Business Plan on File:	Not reported
Corporate Code:	Not reported
Fire Dept District:	Not reported
Census Tract Number:	100.1
EPA ID:	Not reported
Gas Station:	Not reported
Inspection Date:	06/25/92
Reinspection Date:	Not reported
Inspector Name:	LEGACY
Violation Notice Issued:	Not reported
Facility Contact:	JAVIER SAUCEDO
Delinquent Flag:	Not Delinquent
Last Update:	08/30/10
Last Delinquent Letter:	Not reported
Delinquent Comment:	Not reported
Last Letter Type:	Not reported
Property Owner:	SAN YSIDRO ASSOCIATES L L C
Property Address:	1330 NEPTUNE AVE
Property City,St,Zip:	LEUCADIA, CA 92024
Tank Owner:	Not reported
Tank Address:	Not reported
Tank City,St,Zip:	Not reported
Business Plan Acceptance Date:	Not reported
Reinspection Date Y2K Compatible:	Not reported
Facility Phone:	619-428-6666

HMMD DISCLOSURE INVENTORY:

Item Number:	Not reported
Chemical Name:	Not reported
Case Number:	Not reported
Quantity Stored At One Time:	Not reported
Quantity Stored at One Time:	Not reported
Annual Quantity String:	Not reported
Annual Quantity String:	Not reported
Measurement Units:	Not reported
Carcinogen:	No
1st Hazard Category:	Not reported
2nd Hazard Category:	Not reported

HMMD UNDERGROUND TANKS:

Tank Number: Not reported

BORDER AUTO REPAIR AND TOWING (Continued) **S106063744**

Tank ID Number: Not reported
Waste or Product: Not reported
Tank Contents: Not reported

HMMD VIOLATIONS:
Inspection Date: Not reported
Waste Code: Not reported
Occurrences: Not reported
Item Number: Not reported

HMMD WASTE STREAMS:
Inspection Date: Not reported
Waste Item #: Not reported
Waste Code: Not reported
Waste Name: Not reported
Qnty at Inspection: Not reported
Quantity String: Not reported
Annual Qty: Not reported
Annual Qty String: Not reported
Measurement Unit: Not reported
Treatment Method: Not reported
Storage Method: Not reported
Haz Waste Hauler: Not reported
Waste Desc: Not reported
Carcinogen: No

---

62 **TEXACO REFINING AND MARKETING INC** **HAZNET** **S103652029**
314 E SAN YSIDRO **N/A**
SAN YSIDRO, CA 92173

HAZNET:
Year: 1994
Gepaid: CAL000047466
Contact: TEXACO REFINING AND MARKETING
Telephone: 8185052802
Mailing Name: Not reported
Mailing Address: 10 UNIVERSAL CITY PLAZA 7TH FLOOR
Mailing City,St,Zip: UNIVERSAL CITY, CA 916081009
Gen County: San Diego
TSD EPA ID: CAT080013352
TSD County: Los Angeles
Waste Category: Waste oil and mixed oil
Disposal Method: R01
Tons: 55.2525
Facility County: San Diego

Year: 1993
Gepaid: CAL000047466
Contact: TEXACO REFINING AND MARKETING
Telephone: 8185052802
Mailing Name: Not reported
Mailing Address: 10 UNIVERSAL CITY PLAZA 7TH FLOOR
Mailing City,St,Zip: UNIVERSAL CITY, CA 916081009
Gen County: San Diego
TSD EPA ID: CAD028409019
TSD County: Los Angeles

TEXACO REFINING AND MARKETING INC (Continued) **S103652029**

Waste Category: Aqueous solution with total organic residues less than 10 percent
Disposal Method: T01
Tons: 4.5870
Facility County: San Diego

Year: 1993
Gepaid: CAL000047466
Contact: TEXACO REFINING AND MARKETING
Telephone: 8185052802
Mailing Name: Not reported
Mailing Address: 10 UNIVERSAL CITY PLAZA 7TH FLOOR
Mailing City,St,Zip: UNIVERSAL CITY, CA 916081009
Gen County: San Diego
TSD EPA ID: CAD028409019
TSD County: Los Angeles
Waste Category: Aqueous solution with total organic residues less than 10 percent
Disposal Method: Not reported
Tons: 9.5910
Facility County: San Diego

---

62 **TEXACO REFINING & MARKETING** **UST** **U003941911**
314 E SAN YSIDRO BLVD **N/A**
SAN YSIDRO, CA 92173

UST:
Facility ID: 18849
Latitude: 32.55137
Longitude: -117.03926

---

62 **ST. CLAIR'S ARCO** **LUST** **S104494714**
301 SAN YSIDRO BLVD E **N/A**
SAN DIEGO, CA 92173

LUST REG 9:
Region: 9
Status: Preliminary site assessment workplan submitted
Case Number: 9UT4020
Local Case: H05395-002
Substance: 0
Qty Leaked: Not reported
Abate Method: Excavate and Dispose - remove contaminated soil and dispose in approved site
Local Agency: San Diego
How Found: Other Means
How Stopped: Repair Piping
Source: Piping
Cause: Corrosion
Lead Agency: Local Agency
Case Type: Soil only
Date Found: 09/30/1999
Date Stopped: / /
Confirm Date: / /
Submit Workplan: 12/30/99
Prelim Assess: / /
Desc Pollution: Not reported
Remed Plan: / /

ST. CLAIR'S ARCO (Continued) **S104494714**

Remed Action: Not reported
Began Monitor: Not reported
Release Date: 09/30/1999
Enforce Date: Not reported
Closed Date: Not reported
Enforce Type: Not reported
Pilot Program: LOP
Basin Number: 911.11
GW Depth: Not reported
Beneficial Use: MUNBU
NPDES Number: Not reported
Priority: Medium priority
File Dispn: Administratively opened on database, however no file physically exists
Interim Remedial Actions: Not reported
Cleanup and Abatement order Number: Not reported
Waste Discharge Requirement Number: Not reported

---

62 **ARCO SERVICE STATION #608** **HIST CORTESE** **S101302243**
301 SAN YSIDRO **LUST** **N/A**
SAN YSIDRO, CA 92173

CORTESE:
Region: CORTESE
Facility County Code: 37
Reg By: LTNKA
Reg Id: 9UT141

LUST REG 9:
Region: 9
Status: Remediation Plan
Case Number: 9UT141
Local Case: H05395-001
Substance: Gasoline
Qty Leaked: 0
Abate Method: Not reported
Local Agency: San Diego
How Found: Other Means
How Stopped: Other Means
Source: Other Source
Cause: Corrosion
Lead Agency: Local Agency
Case Type: Aquifer affected
Date Found: 10/14/1986
Date Stopped: 10/14/1986
Confirm Date: 03/03/1987
Submit Workplan: Not reported
Prelim Assess: 01/12/1989
Desc Pollution: Not reported
Remed Plan: 01/12/1989
Remed Action: Not reported
Began Monitor: Not reported
Release Date: 03/03/1987
Enforce Date: Not reported
Closed Date: Not reported
Enforce Type: Not reported
Pilot Program: LOP
Basin Number: 911.11

ARCO SERVICE STATION #608 (Continued) **S101302243**

GW Depth: 16
Beneficial Use: Municipal groundwater use
NPDES Number: Not reported
Priority: 2B
File Dispn: Not reported
Interim Remedial Actions: No
Cleanup and Abatement order Number: Not reported
Waste Discharge Requirement Number: Not reported

---

62 **ARCO #6086** **FINDS** **1006823967**
301 SAN YSIDRO BL E **EMI** **N/A**
SAN DIEGO, CA 92173

FINDS:

Registry ID: 110013825441

Environmental Interest/Information System
The NEI (National Emissions Inventory) database contains information on stationary and mobile sources that emit criteria air pollutants and their precursors, as well as hazardous air pollutants (HAPs).

EMI:

Year: 1999
County Code: 37
Air Basin: SD
Facility ID: 4120
Air District Name: SD
SIC Code: 5541
Air District Name: SAN DIEGO COUNTY APCD
Community Health Air Pollution Info System: Not reported
Consolidated Emission Reporting Rule: Not reported
Total Organic Hydrocarbon Gases Tons/Yr: 3
Reactive Organic Gases Tons/Yr: 3
Carbon Monoxide Emissions Tons/Yr: 0
NOX - Oxides of Nitrogen Tons/Yr: 0
SOX - Oxides of Sulphur Tons/Yr: 0
Particulate Matter Tons/Yr: 0
Part. Matter 10 Micrometers & Smllr Tons/Yr: 0

Year: 2000
County Code: 37
Air Basin: SD
Facility ID: 4120
Air District Name: SD
SIC Code: 5541
Air District Name: SAN DIEGO COUNTY APCD
Community Health Air Pollution Info System: Not reported
Consolidated Emission Reporting Rule: Not reported
Total Organic Hydrocarbon Gases Tons/Yr: 2
Reactive Organic Gases Tons/Yr: 2
Carbon Monoxide Emissions Tons/Yr: 0
NOX - Oxides of Nitrogen Tons/Yr: 0
SOX - Oxides of Sulphur Tons/Yr: 0
Particulate Matter Tons/Yr: 0
Part. Matter 10 Micrometers & Smllr Tons/Yr: 0

ARCO #6086 (Continued) **1006823967**

Year:	2001
County Code:	37
Air Basin:	SD
Facility ID:	4120
Air District Name:	SD
SIC Code:	5541
Air District Name:	SAN DIEGO COUNTY APCD
Community Health Air Pollution Info System:	Not reported
Consolidated Emission Reporting Rule:	Not reported
Total Organic Hydrocarbon Gases Tons/Yr:	2
Reactive Organic Gases Tons/Yr:	2
Carbon Monoxide Emissions Tons/Yr:	0
NOX - Oxides of Nitrogen Tons/Yr:	0
SOX - Oxides of Sulphur Tons/Yr:	0
Particulate Matter Tons/Yr:	0
Part. Matter 10 Micrometers & Smllr Tons/Yr:	0

Year:	2002
County Code:	37
Air Basin:	SD
Facility ID:	4120
Air District Name:	SD
SIC Code:	5541
Air District Name:	SAN DIEGO COUNTY APCD
Community Health Air Pollution Info System:	Not reported
Consolidated Emission Reporting Rule:	Not reported
Total Organic Hydrocarbon Gases Tons/Yr:	2
Reactive Organic Gases Tons/Yr:	2
Carbon Monoxide Emissions Tons/Yr:	0
NOX - Oxides of Nitrogen Tons/Yr:	0
SOX - Oxides of Sulphur Tons/Yr:	0
Particulate Matter Tons/Yr:	0
Part. Matter 10 Micrometers & Smllr Tons/Yr:	0

Year:	2003
County Code:	37
Air Basin:	SD
Facility ID:	4120
Air District Name:	SD
SIC Code:	5541
Air District Name:	SAN DIEGO COUNTY APCD
Community Health Air Pollution Info System:	Not reported
Consolidated Emission Reporting Rule:	Not reported
Total Organic Hydrocarbon Gases Tons/Yr:	2
Reactive Organic Gases Tons/Yr:	2
Carbon Monoxide Emissions Tons/Yr:	0
NOX - Oxides of Nitrogen Tons/Yr:	0
SOX - Oxides of Sulphur Tons/Yr:	0
Particulate Matter Tons/Yr:	0
Part. Matter 10 Micrometers & Smllr Tons/Yr:	0

Year:	2004
County Code:	37
Air Basin:	SD
Facility ID:	4120
Air District Name:	SD
SIC Code:	5541

ARCO #6086 (Continued) **1006823967**

Air District Name:	SAN DIEGO COUNTY APCD
Community Health Air Pollution Info System:	Not reported
Consolidated Emission Reporting Rule:	Not reported
Total Organic Hydrocarbon Gases Tons/Yr:	2.2384642
Reactive Organic Gases Tons/Yr:	2.2384642
Carbon Monoxide Emissions Tons/Yr:	0
NOX - Oxides of Nitrogen Tons/Yr:	0
SOX - Oxides of Sulphur Tons/Yr:	0
Particulate Matter Tons/Yr:	0
Part. Matter 10 Micrometers & Smllr Tons/Yr:	0

Year:	2005
County Code:	37
Air Basin:	SD
Facility ID:	4120
Air District Name:	SD
SIC Code:	5541
Air District Name:	SAN DIEGO COUNTY APCD
Community Health Air Pollution Info System:	Not reported
Consolidated Emission Reporting Rule:	Not reported
Total Organic Hydrocarbon Gases Tons/Yr:	2.2384642
Reactive Organic Gases Tons/Yr:	2.2384642
Carbon Monoxide Emissions Tons/Yr:	0
NOX - Oxides of Nitrogen Tons/Yr:	0
SOX - Oxides of Sulphur Tons/Yr:	0
Particulate Matter Tons/Yr:	0
Part. Matter 10 Micrometers & Smllr Tons/Yr:	0

Year:	2006
County Code:	37
Air Basin:	SD
Facility ID:	4120
Air District Name:	SD
SIC Code:	5541
Air District Name:	SAN DIEGO COUNTY APCD
Community Health Air Pollution Info System:	Not reported
Consolidated Emission Reporting Rule:	Not reported
Total Organic Hydrocarbon Gases Tons/Yr:	3.15
Reactive Organic Gases Tons/Yr:	3.15
Carbon Monoxide Emissions Tons/Yr:	0
NOX - Oxides of Nitrogen Tons/Yr:	0
SOX - Oxides of Sulphur Tons/Yr:	0
Particulate Matter Tons/Yr:	0
Part. Matter 10 Micrometers & Smllr Tons/Yr:	0

Year:	2007
County Code:	37
Air Basin:	SD
Facility ID:	4120
Air District Name:	SD
SIC Code:	5541
Air District Name:	SAN DIEGO COUNTY APCD
Community Health Air Pollution Info System:	Not reported
Consolidated Emission Reporting Rule:	Not reported
Total Organic Hydrocarbon Gases Tons/Yr:	3.15
Reactive Organic Gases Tons/Yr:	3.15
Carbon Monoxide Emissions Tons/Yr:	0

ARCO #6086 (Continued) **1006823967**

NOX - Oxides of Nitrogen Tons/Yr:	0
SOX - Oxides of Sulphur Tons/Yr:	0
Particulate Matter Tons/Yr:	0
Part. Matter 10 Micrometers & Smllr Tons/Yr:	0

Year:	2007
County Code:	37
Air Basin:	SD
Facility ID:	4120
Air District Name:	SD
SIC Code:	5541
Air District Name:	SAN DIEGO COUNTY APCD
Community Health Air Pollution Info System:	Not reported
Consolidated Emission Reporting Rule:	Not reported
Total Organic Hydrocarbon Gases Tons/Yr:	3.15
Reactive Organic Gases Tons/Yr:	3.15
Carbon Monoxide Emissions Tons/Yr:	0
NOX - Oxides of Nitrogen Tons/Yr:	0
SOX - Oxides of Sulphur Tons/Yr:	0
Particulate Matter Tons/Yr:	0
Part. Matter 10 Micrometers & Smllr Tons/Yr:	0

---

62 **ARCO PRODUCTS COMPANY** **HAZNET** **S103950619**
301 E SAN YSIDRO BLVD **N/A**
SAN YSIDRO, CA 92173

HAZNET:

Year:	2001
Gepaid:	CAL000031016
Contact:	CARLOS RODRIGUEZ/ENV COMPL ADM
Telephone:	7146705402
Mailing Name:	Not reported
Mailing Address:	PO BOX 6038
Mailing City,St,Zip:	ARTESIA, CA 907026038
Gen County:	San Diego
TSD EPA ID:	Not reported
TSD County:	Los Angeles
Waste Category:	Aqueous solution with total organic residues less than 10 percent
Disposal Method:	R01
Tons:	3.22
Facility County:	Not reported

Year:	2000
Gepaid:	CAL000031016
Contact:	ATLANTIC RICHFIELD COMPANY
Telephone:	2134860494
Mailing Name:	Not reported
Mailing Address:	PO BOX 6038
Mailing City,St,Zip:	ARTESIA, CA 907026038
Gen County:	San Diego
TSD EPA ID:	CAT080013352
TSD County:	Los Angeles
Waste Category:	Aqueous solution with total organic residues less than 10 percent
Disposal Method:	R01
Tons:	1.7930
Facility County:	San Diego

Year:	1999

ARCO PRODUCTS COMPANY (Continued) **S103950619**

Gepaid:	CAL000031016
Contact:	ATLANTIC RICHFIELD COMPANY
Telephone:	2134860494
Mailing Name:	Not reported
Mailing Address:	PO BOX 6038
Mailing City,St,Zip:	ARTESIA, CA 907026038
Gen County:	San Diego
TSD EPA ID:	CAD028409019
TSD County:	Los Angeles
Waste Category:	Other organic solids
Disposal Method:	H01
Tons:	0.6
Facility County:	San Diego

Year:	1999
Gepaid:	CAL000031016
Contact:	ATLANTIC RICHFIELD COMPANY
Telephone:	2134860494
Mailing Name:	Not reported
Mailing Address:	PO BOX 6038
Mailing City,St,Zip:	ARTESIA, CA 907026038
Gen County:	San Diego
TSD EPA ID:	CAT080013352
TSD County:	Los Angeles
Waste Category:	Aqueous solution with total organic residues less than 10 percent
Disposal Method:	R01
Tons:	0.9799
Facility County:	San Diego

Year:	1998
Gepaid:	CAL000031016
Contact:	ATLANTIC RICHFIELD COMPANY
Telephone:	2134860494
Mailing Name:	Not reported
Mailing Address:	PO BOX 6038
Mailing City,St,Zip:	ARTESIA, CA 907026038
Gen County:	San Diego
TSD EPA ID:	CAT080013352
TSD County:	Los Angeles
Waste Category:	Aqueous solution with total organic residues less than 10 percent
Disposal Method:	R01
Tons:	1.2675
Facility County:	San Diego

Click this hyperlink while viewing on your computer to access
6 additional CA_HAZNET: record(s) in the EDR Site Report.

---

62 **JESSE DE LA TORRE** **HIST UST** **U001572289**
301 E SAN YSIDRO BLVD **HAZNET** **N/A**
SAN YSIDRO, CA 92073

HIST UST:

Region:	STATE
Facility ID:	00000026850
Facility Type:	Gas Station
Other Type:	Not reported
Total Tanks:	0005
Contact Name:	Not reported

JESSE DE LA TORRE (Continued) **U001572289**

Telephone: 0000000000
Owner Name: ARCO PETROLEUM PRODUCTS CO.
Owner Address: 515 SOUTH FLOWER STREET
Owner City,St,Zip: LOS ANGELES, CA 90071

Tank Num: 001
Container Num: 0000000001
Year Installed: 1969
Tank Capacity: 00010000
Tank Used for: PRODUCT
Type of Fuel: UNLEADED
Tank Construction: Not reported
Leak Detection: Stock Inventor, 10

Tank Num: 002
Container Num: 0000000002
Year Installed: 1969
Tank Capacity: 00006000
Tank Used for: PRODUCT
Type of Fuel: PREMIUM
Tank Construction: 0000240 inches
Leak Detection: Stock Inventor, 10

Tank Num: 003
Container Num: 0000000003
Year Installed: 1969
Tank Capacity: 00006000
Tank Used for: PRODUCT
Type of Fuel: REGULAR
Tank Construction: 0000240 inches
Leak Detection: Stock Inventor, 10

Tank Num: 004
Container Num: 0000000004
Year Installed: 1979
Tank Capacity: 00006000
Tank Used for: PRODUCT
Type of Fuel: REGULAR
Tank Construction: 0000240 inches
Leak Detection: Stock Inventor, 10

Tank Num: 005
Container Num: 0000000005
Year Installed: 1969
Tank Capacity: 00000280
Tank Used for: PRODUCT
Type of Fuel: WASTE OIL
Tank Construction: 0000093 inches
Leak Detection: Stock Inventor

HAZNET:
Year: 2010
Gepaid: CAL000009678
Contact: MICHAEL ST CLAIR
Telephone: 6196622446
Mailing Name: Not reported
Mailing Address: PO BOX 437600

JESSE DE LA TORRE (Continued) **U001572289**

Mailing City,St,Zip: SAN YSIDRO, CA 921437600
Gen County: Not reported
TSD EPA ID: TXD077603371
TSD County: Not reported
Waste Category: Other organic solids
Disposal Method: FUEL BLENDING PRIOR TO ENERGY RECOVERY AT ANOTHER SITE
Tons: 0.075
Facility County: San Diego

Year: 2010
Gepaid: CAL000009678
Contact: MICHAEL ST CLAIR
Telephone: 6196622446
Mailing Name: Not reported
Mailing Address: PO BOX 437600
Mailing City,St,Zip: SAN YSIDRO, CA 921437600
Gen County: Not reported
TSD EPA ID: NVT330010000
TSD County: Not reported
Waste Category: Other organic solids
Disposal Method: LANDFILL OR SURFACE IMPOUNDMENT THAT WILL BE CLOSED AS LANDFILL(TO INCLUDE ON-SITE TREATMENT AND/OR STABILIZATION)
Tons: 0.1
Facility County: San Diego

Year: 2009
Gepaid: CAL000009678
Contact: MICHAEL ST CLAIR
Telephone: 6196622446
Mailing Name: Not reported
Mailing Address: PO BOX 437600
Mailing City,St,Zip: SAN YSIDRO, CA 921437600
Gen County: San Diego
TSD EPA ID: TXD077603371
TSD County: 99
Waste Category: Other organic solids
Disposal Method: FUEL BLENDING PRIOR TO ENERGY RECOVERY AT ANOTHER SITE
Tons: 0.1
Facility County: San Diego

Year: 2008
Gepaid: CAL000009678
Contact: MICHAEL ST CLAIR
Telephone: 6196622446
Mailing Name: Not reported
Mailing Address: PO BOX 437600
Mailing City,St,Zip: SAN YSIDRO, CA 921437600
Gen County: San Diego
TSD EPA ID: NVT330010000
TSD County: 99
Waste Category: Other organic solids
Disposal Method: LANDFILL OR SURFACE IMPOUNDMENT THAT WILL BE CLOSED AS LANDFILL(TO INCLUDE ON-SITE TREATMENT AND/OR STABILIZATION)
Tons: 0.35
Facility County: San Diego

Year: 2008

JESSE DE LA TORRE (Continued) **U001572289**

Gepaid:	CAL000009678
Contact:	MICHAEL ST CLAIR
Telephone:	6196622446
Mailing Name:	Not reported
Mailing Address:	PO BOX 437600
Mailing City,St,Zip:	SAN YSIDRO, CA 921437600
Gen County:	San Diego
TSD EPA ID:	TXD077603371
TSD County:	99
Waste Category:	Other organic solids
Disposal Method:	FUEL BLENDING PRIOR TO ENERGY RECOVERY AT ANOTHER SITE
Tons:	0.1
Facility County:	San Diego

Click this hyperlink while viewing on your computer to access
12 additional CA_HAZNET: record(s) in the EDR Site Report.

---

62 **ST CLAIR ENTERPRISE INC/ARCO** **SWEEPS UST** **S106932494**
301 E SAN YSIDRO BLVD 6086 **N/A**
SAN DIEGO, CA 92173

SWEEPS UST:

Status:	A
Comp Number:	5395
Number:	9
Board Of Equalization:	44-000506
Ref Date:	Not reported
Act Date:	06-26-92
Created Date:	02-29-88
Tank Status:	A
Owner Tank Id:	Not reported
Swrcb Tank Id:	37-000-005395-000006
Actv Date:	Not reported
Capacity:	12000
Tank Use:	M.V. FUEL
Stg:	P
Content:	LEADED
Number Of Tanks:	5

Status:	A
Comp Number:	5395
Number:	9
Board Of Equalization:	44-000506
Ref Date:	Not reported
Act Date:	06-26-92
Created Date:	02-29-88
Tank Status:	A
Owner Tank Id:	Not reported
Swrcb Tank Id:	37-000-005395-000007
Actv Date:	Not reported
Capacity:	550
Tank Use:	PETROLEUM
Stg:	W
Content:	Not reported
Number Of Tanks:	Not reported

Status:	A
Comp Number:	5395

ST CLAIR ENTERPRISE INC/ARCO (Continued) **S106932494**

Number:	9
Board Of Equalization:	44-000506
Ref Date:	Not reported
Act Date:	06-26-92
Created Date:	02-29-88
Tank Status:	A
Owner Tank Id:	Not reported
Swrcb Tank Id:	37-000-005395-000008
Actv Date:	Not reported
Capacity:	12000
Tank Use:	M.V. FUEL
Stg:	P
Content:	REG UNLEADED
Number Of Tanks:	Not reported

Status:	A
Comp Number:	5395
Number:	9
Board Of Equalization:	44-000506
Ref Date:	Not reported
Act Date:	06-26-92
Created Date:	02-29-88
Tank Status:	A
Owner Tank Id:	Not reported
Swrcb Tank Id:	37-000-005395-000009
Actv Date:	Not reported
Capacity:	12000
Tank Use:	M.V. FUEL
Stg:	P
Content:	REG UNLEADED
Number Of Tanks:	Not reported

Status:	A
Comp Number:	5395
Number:	9
Board Of Equalization:	44-000506
Ref Date:	Not reported
Act Date:	06-26-92
Created Date:	02-29-88
Tank Status:	A
Owner Tank Id:	Not reported
Swrcb Tank Id:	37-000-005395-000010
Actv Date:	Not reported
Capacity:	6000
Tank Use:	UNKNOWN
Stg:	W
Content:	Not reported
Number Of Tanks:	Not reported

Status:	Not reported
Comp Number:	5395
Number:	Not reported
Board Of Equalization:	44-000506
Ref Date:	Not reported
Act Date:	Not reported
Created Date:	Not reported
Tank Status:	Not reported

ST CLAIR ENTERPRISE INC/ARCO (Continued) **S106932494**

Owner Tank Id:	Not reported
Swrcb Tank Id:	37-000-005395-000001
Actv Date:	Not reported
Capacity:	10000
Tank Use:	M.V. FUEL
Stg:	PRODUCT
Content:	REG UNLEADED
Number Of Tanks:	5

Status:	Not reported
Comp Number:	5395
Number:	Not reported
Board Of Equalization:	44-000506
Ref Date:	Not reported
Act Date:	Not reported
Created Date:	Not reported
Tank Status:	Not reported
Owner Tank Id:	Not reported
Swrcb Tank Id:	37-000-005395-000002
Actv Date:	Not reported
Capacity:	6000
Tank Use:	M.V. FUEL
Stg:	PRODUCT
Content:	REG UNLEADED
Number Of Tanks:	Not reported

Status:	Not reported
Comp Number:	5395
Number:	Not reported
Board Of Equalization:	44-000506
Ref Date:	Not reported
Act Date:	Not reported
Created Date:	Not reported
Tank Status:	Not reported
Owner Tank Id:	Not reported
Swrcb Tank Id:	37-000-005395-000003
Actv Date:	Not reported
Capacity:	6000
Tank Use:	M.V. FUEL
Stg:	PRODUCT
Content:	LEADED
Number Of Tanks:	Not reported

Status:	Not reported
Comp Number:	5395
Number:	Not reported
Board Of Equalization:	44-000506
Ref Date:	Not reported
Act Date:	Not reported
Created Date:	Not reported
Tank Status:	Not reported
Owner Tank Id:	Not reported
Swrcb Tank Id:	37-000-005395-000004
Actv Date:	Not reported
Capacity:	6000
Tank Use:	M.V. FUEL
Stg:	PRODUCT

ST CLAIR ENTERPRISE INC/ARCO (Continued) **S106932494**

Content:	LEADED
Number Of Tanks:	Not reported
Status:	Not reported
Comp Number:	5395
Number:	Not reported
Board Of Equalization:	44-000506
Ref Date:	Not reported
Act Date:	Not reported
Created Date:	Not reported
Tank Status:	Not reported
Owner Tank Id:	Not reported
Swrcb Tank Id:	37-000-005395-000005
Actv Date:	Not reported
Capacity:	280
Tank Use:	PETROLEUM
Stg:	PRODUCT
Content:	Not reported
Number Of Tanks:	Not reported

---

62 **ST CLAIR ENTERPRISE INC/ARCO** **LUST** **S106060500**
301 E SAN YSIDRO BL **San Diego Co. HMMD** **N/A**
SAN DIEGO, CA 92173 **SAN DIEGO CO. SAM**

LUST:

Region:	STATE
Global Id:	T0607300249
Latitude:	32.5517329
Longitude:	-117.039832
Case Type:	LUST Cleanup Site
Status:	Open - Remediation
Status Date:	01/12/1989
Lead Agency:	SAN DIEGO COUNTY LOP
Case Worker:	WR
Local Agency:	SAN DIEGO COUNTY LOP
RB Case Number:	9UT141
LOC Case Number:	H05395-001
File Location:	Local Agency
Potential Media Affect:	Aquifer used for drinking water supply
Potential Contaminants of Concern:	Gasoline
Site History:	Contamination was identified on this site in 1987. Since that time, site assessment has been required to determine the lateral and vertical extent of contamination on site. This site has an upper perched zone of groundwater and a deeper confined zone of groundwater that have been impacted by the release on this site. Additional site assessment is required to determine the extent of residual contamination remaining at this site and to determine trends of contamination through groundwater monitoring. Please see the Environmental Data tab for additional site specific information.

Click here to access the California GeoTracker records for this facility:

LUST:

Global Id:	T0607300249
Contact Type:	Regional Board Caseworker
Contact Name:	UNASSIGNED
Organization Name:	SAN DIEGO RWQCB (REGION 9)
Address:	9174 SKY PARK COURT, SUITE 100

ST CLAIR ENTERPRISE INC/ARCO (Continued) **S106060500**

City: SAN DIEGO
Email: Not reported
Phone Number: Not reported

Global Id: T0607300249
Contact Type: Local Agency Caseworker
Contact Name: ED PAREDES
Organization Name: SAN DIEGO COUNTY LOP
Address: P.O. Box 129261
City: SAN DIEGO
Email: ed.paredes@sdcounty.ca.gov
Phone Number: 8585056806

LUST:

Global Id: T0607300249
Action Type: ENFORCEMENT
Date: 05/26/2011
Action: Technical Correspondence / Assistance / Other

Global Id: T0607300249
Action Type: ENFORCEMENT
Date: 07/15/2009
Action: Letter - Notice

Global Id: T0607300249
Action Type: RESPONSE
Date: 01/30/2011
Action: Monitoring Report - Semi-Annually

Global Id: T0607300249
Action Type: RESPONSE
Date: 10/30/2009
Action: Monitoring Report - Semi-Annually

Global Id: T0607300249
Action Type: RESPONSE
Date: 01/30/2010
Action: Monitoring Report - Semi-Annually

Global Id: T0607300249
Action Type: RESPONSE
Date: 01/28/2011
Action: Site Assessment Report

Global Id: T0607300249
Action Type: Other
Date: 01/01/1950
Action: Leak Discovery

Global Id: T0607300249
Action Type: RESPONSE
Date: 05/20/2011
Action: Other Report / Document

Global Id: T0607300249
Action Type: RESPONSE
Date: 10/30/2008

ST CLAIR ENTERPRISE INC/ARCO (Continued) **S106060500**

Action: Monitoring Report - Semi-Annually

Global Id: T0607300249
Action Type: RESPONSE
Date: 05/04/2009
Action: Monitoring Report - Semi-Annually

Global Id: T0607300249
Action Type: ENFORCEMENT
Date: 12/09/2009
Action: Technical Correspondence / Assistance / Other

Global Id: T0607300249
Action Type: ENFORCEMENT
Date: 09/22/2011
Action: Technical Correspondence / Assistance / Other

Global Id: T0607300249
Action Type: Other
Date: 01/01/1950
Action: Leak Reported

Global Id: T0607300249
Action Type: ENFORCEMENT
Date: 08/25/2008
Action: Technical Correspondence / Assistance / Other

Global Id: T0607300249
Action Type: ENFORCEMENT
Date: 08/25/2008
Action: Technical Correspondence / Assistance / Other

Global Id: T0607300249
Action Type: Other
Date: 01/01/1950
Action: Leak Began

Global Id: T0607300249
Action Type: Other
Date: 01/01/1950
Action: Leak Stopped

Global Id: T0607300249
Action Type: RESPONSE
Date: 07/30/2010
Action: Monitoring Report - Semi-Annually

Global Id: T0607300249
Action Type: ENFORCEMENT
Date: 01/30/1987
Action: Notice of Responsibility

Region: STATE
Global Id: T0607399222
Latitude: 32.551528
Longitude: -117.03956

ST CLAIR ENTERPRISE INC/ARCO (Continued) **S106060500**

Case Type:	LUST Cleanup Site
Status:	Completed - Case Closed
Status Date:	05/21/2008
Lead Agency:	SAN DIEGO COUNTY LOP
Case Worker:	WR
Local Agency:	Not reported
RB Case Number:	9UT4020
LOC Case Number:	H05395-002
File Location:	Local Agency
Potential Media Affect:	Aquifer used for drinking water supply
Potential Contaminants of Concern:	Gasoline
Site History:	Not reported

Click here to access the California GeoTracker records for this facility:

LUST:

Global Id:	T0607399222
Contact Type:	Regional Board Caseworker
Contact Name:	UNASSIGNED
Organization Name:	SAN DIEGO RWQCB (REGION 9)
Address:	9174 SKY PARK COURT, SUITE 100
City:	SAN DIEGO
Email:	Not reported
Phone Number:	Not reported

LUST:

Global Id:	T0607399222
Action Type:	ENFORCEMENT
Date:	12/30/1999
Action:	Notice of Responsibility
Global Id:	T0607399222
Action Type:	Other
Date:	01/01/1950
Action:	Leak Discovery
Global Id:	T0607399222
Action Type:	Other
Date:	01/01/1950
Action:	Leak Reported
Global Id:	T0607399222
Action Type:	Other
Date:	01/01/1950
Action:	Leak Began
Global Id:	T0607399222
Action Type:	Other
Date:	01/01/1950
Action:	Leak Stopped

San Diego Co. HMMD:

Facility ID:	105395
Inactive Indicator:	Active
Business Code:	6HK28
SIC:	Not reported

ST CLAIR ENTERPRISE INC/ARCO (Continued) **S106060500**

Permit Expiration:	Not reported
Owner:	BP WEST COAST PRODUCTS LLC
2nd Name:	ENVIRONMENTAL COMPLIANCE
Mailing Address:	PO BOX 6038
Mailing City,St,Zip:	ARTESIA, CA 90702
Map Code/Business Plan on File:	Not reported
Corporate Code:	Not reported
Fire Dept District:	San Diego
Census Tract Number:	100.1
EPA ID:	CAL000009678
Gas Station:	Not reported
Inspection Date:	04/27/07
Reinspection Date:	Not reported
Inspector Name:	MPRICE
Violation Notice Issued:	Not reported
Facility Contact:	MICHAEL ST CLAIR
Delinquent Flag:	Not Delinquent
Last Update:	08/30/10
Last Delinquent Letter:	Not reported
Delinquent Comment:	Not reported
Last Letter Type:	Not reported
Property Owner:	ST CLAIR MICHAEL&PATRICIA
Property Address:	301 E SAN YSIDRO BLV
Property City,St,Zip:	SAN YSIDRO, CA 92173
Tank Owner:	BP WEST COAST PRODUCTS LLC
Tank Address:	P.O. BOX 6038
Tank City,St,Zip:	Artesia, CA 90702
Business Plan Acceptance Date:	Not reported
Reinspection Date Y2K Compatible:	Not reported
Facility Phone:	619-662-2446

HMMD DISCLOSURE INVENTORY:

Item Number:	Not reported
Chemical Name:	Not reported
Case Number:	Not reported
Quantity Stored At One Time:	Not reported
Quantity Stored at One Time:	Not reported
Annual Quantity String:	Not reported
Annual Quantity String:	Not reported
Measurement Units:	Not reported
Carcinogen:	No
1st Hazard Category:	Not reported
2nd Hazard Category:	Not reported

HMMD UNDERGROUND TANKS:

Tank Number:	T001
Tank ID Number:	0000000001
Waste or Product:	10000
Tank Contents:	Not reported
Tank Number:	T002
Tank ID Number:	0000000002
Waste or Product:	6000
Tank Contents:	Not reported
Tank Number:	T003
Tank ID Number:	0000000003

ST CLAIR ENTERPRISE INC/ARCO (Continued) **S106060500**

Waste or Product: 6000
Tank Contents: Not reported

Tank Number: T004
Tank ID Number: 0000000004
Waste or Product: 6000
Tank Contents: Not reported

Tank Number: T005
Tank ID Number: 0000000005
Waste or Product: 280
Tank Contents: Not reported

Tank Number: T006
Tank ID Number: RT1259 SUP
Waste or Product: 12000
Tank Contents: Not reported

Tank Number: T007
Tank ID Number: AT4845,
Waste or Product: 550
Tank Contents: Not reported

Tank Number: T008
Tank ID Number: RT1259 REG
Waste or Product: 12000
Tank Contents: Not reported

Tank Number: T009
Tank ID Number: RT1259 REG
Waste or Product: 12000
Tank Contents: Not reported

Tank Number: T010
Tank ID Number: AT4767
Waste or Product: 6000
Tank Contents: Not reported

HMMD VIOLATIONS:
Inspection Date: 02/28/02
Waste Code: Not reported
Occurrences: Not reported
Item Number: 0619

Inspection Date: 02/28/02
Waste Code: Not reported
Occurrences: Not reported
Item Number: 0620

Inspection Date: 02/28/02
Waste Code: Not reported
Occurrences: Not reported
Item Number: 0621

Inspection Date: 01/06/99
Waste Code: Not reported
Occurrences: Not reported

ST CLAIR ENTERPRISE INC/ARCO (Continued) **S106060500**

Item Number: 6371

Inspection Date: 04/07/98
Waste Code: Not reported
Occurrences: Not reported
Item Number: 8627

Inspection Date: 04/22/04
Waste Code: Not reported
Occurrences: Not reported
Item Number: 6775

Inspection Date: 04/22/04
Waste Code: Not reported
Occurrences: Not reported
Item Number: 6776

Inspection Date: 04/22/04
Waste Code: Not reported
Occurrences: Not reported
Item Number: 6777

HMMD WASTE STREAMS:
Inspection Date: Not reported
Waste Item #: Not reported
Waste Code: Not reported
Waste Name: Not reported
Qnty at Inspection: Not reported
Quantity String: Not reported
Annual Qty: Not reported
Annual Qty String: Not reported
Measurement Unit: Not reported
Treatment Method: Not reported
Storage Method: Not reported
Haz Waste Hauler: Not reported
Waste Desc: Not reported
Carcinogen: No

Facility ID: 209313
Inactive Indicator: Active
Business Code: 6HK28
SIC: Not reported
Permit Expiration: Not reported
Owner: ST CLAIR ENTERPRISES, INC
2nd Name: Not reported
Mailing Address: P.O BOX 437600
Mailing City,St,Zip: SAN YSIDRO, CA 92143
Map Code/Business Plan on File: Not reported
Corporate Code: Not reported
Fire Dept District: San Diego
Census Tract Number: 100.1
EPA ID: Not reported
Gas Station: Not reported
Inspection Date: 05/19/10
Reinspection Date: Not reported
Inspector Name: VARCHER

ST CLAIR ENTERPRISE INC/ARCO (Continued) **S106060500**

Violation Notice Issued:	Not reported
Facility Contact:	MICHAEL ST CLAIR
Delinquent Flag:	Not Delinquent
Last Update:	08/30/10
Last Delinquent Letter:	Not reported
Delinquent Comment:	Not reported
Last Letter Type:	Not reported
Property Owner:	ST CLAIR MICHAEL&PATRICIA
Property Address:	301 E SAN YSIDRO BLV
Property City,St,Zip:	SAN YSIDRO, CA 92173
Tank Owner:	ST CLAIR ENTERPRISES, INC
Tank Address:	P.O BOX 437600
Tank City,St,Zip:	San Ysidro, CA 92143
Business Plan Acceptance Date:	Not reported
Reinspection Date Y2K Compatible:	05/19/11
Facility Phone:	619-662-2446

HMMD DISCLOSURE INVENTORY:

Item Number:	PRE
Chemical Name:	PREMIUM UNLEADED UNDERGROUND TANK 105395 T006 PREMIUM UNLEADED
Case Number:	8006-61-9
Quantity Stored At One Time:	Not reported
Quantity Stored at One Time:	Not reported
Annual Quantity String:	Not reported
Annual Quantity String:	Not reported
Measurement Units:	Not reported
Carcinogen:	No
1st Hazard Category:	FIRE
2nd Hazard Category:	Not reported

Item Number:	REG
Chemical Name:	REGULAR UNLEADED UNDERGROUND TANK 105395 T008 REGULAR UNLEADED
Case Number:	8006-61-9
Quantity Stored At One Time:	Not reported
Quantity Stored at One Time:	Not reported
Annual Quantity String:	Not reported
Annual Quantity String:	Not reported
Measurement Units:	Not reported
Carcinogen:	No
1st Hazard Category:	FIRE
2nd Hazard Category:	Not reported

Item Number:	REG
Chemical Name:	REGULAR UNLEADED UNDERGROUND TANK 105395 T009 REGULAR UNLEADED
Case Number:	8006-61-9
Quantity Stored At One Time:	Not reported
Quantity Stored at One Time:	Not reported
Annual Quantity String:	Not reported
Annual Quantity String:	Not reported
Measurement Units:	Not reported
Carcinogen:	No
1st Hazard Category:	FIRE
2nd Hazard Category:	Not reported

HMMD UNDERGROUND TANKS:

Tank Number:	T006
Tank ID Number:	RT1259 SUP

ST CLAIR ENTERPRISE INC/ARCO (Continued) **S106060500**

Waste or Product: 12000
Tank Contents: Not reported

Tank Number: T008
Tank ID Number: RT1259 REG
Waste or Product: 12000
Tank Contents: Not reported

Tank Number: T009
Tank ID Number: RT1259 REG
Waste or Product: 12000
Tank Contents: Not reported

HMMD VIOLATIONS:
Inspection Date: 05/12/09
Waste Code: Not reported
Occurrences: Not reported
Item Number: 7849

Inspection Date: 05/19/10
Waste Code: Not reported
Occurrences: Not reported
Item Number: 4852

HMMD WASTE STREAMS:
Inspection Date: 05/19/10
Waste Item #: 134
Waste Code: 134
Waste Name: AQUEOUS SOL'N W/LESS
Qnty at Inspection: 55
Quantity String: 55
Annual Qty: 400
Annual Qty String: 400
Measurement Unit: GAL
Treatment Method: 001 RECYCLE
Storage Method: METAL DRUM
Haz Waste Hauler: 9998 UNKNOWN HAZ WST HAUL
Waste Desc: GASOLINE-WATER MIX / TEST
Carcinogen: No

Inspection Date: 05/19/10
Waste Item #: 352
Waste Code: 352
Waste Name: ORGANIC SOLIDS (OTHE
Qnty at Inspection: 550
Quantity String: 550
Annual Qty: 1100
Annual Qty String: 1100
Measurement Unit: LBS
Treatment Method: 999 UNKNOWN
Storage Method: METAL DRUM
Haz Waste Hauler: 9998 UNKNOWN HAZ WST HAUL
Waste Desc: USED GASOLINE FILTERS/ABS
Carcinogen: No

ST CLAIR ENTERPRISE INC/ARCO (Continued) **S106060500**

SAN DIEGO CO. SAM:

Case Number:	H05395-001
Agency:	DEH Site Assessment & Mitigation
Funding:	**LOP - State Fund**
Facility Type:	Drinking Water Aquifer Impacted
Facility Status:	Remedial Investigation
Date:	1/12/1989
Date Began:	1/30/1987

Case Number:	H05395-002
Agency:	DEH Site Assessment & Mitigation
Funding:	**LOP - State Fund**
Facility Type:	Drinking Water Aquifer Impacted
Facility Status:	Closed Case
Date:	5/21/2008
Date Began:	9/30/1999

---

62 **JESS ARCO SERVICE** **HIST UST** **U001572288**
301 E SAN YSIDRO BLVD **N/A**
SAN YSIDRO, CA 92073

HIST UST:

Region:	STATE
Facility ID:	00000059623
Facility Type:	Gas Station
Other Type:	Not reported
Total Tanks:	0005
Contact Name:	PATRICIA AND MICHAEL ST. CLAIR
Telephone:	6194282172
Owner Name:	PATRICIA DE LA TORPE ST. CLAIR
Owner Address:	8766 ENCINO AVE.
Owner City,St,Zip:	SAN DIEGO, CA 92123

Tank Num:	001
Container Num:	1
Year Installed:	Not reported
Tank Capacity:	00000000
Tank Used for:	PRODUCT
Type of Fuel:	06
Tank Construction:	Not reported
Leak Detection:	None

Tank Num:	002
Container Num:	2
Year Installed:	Not reported
Tank Capacity:	00000000
Tank Used for:	PRODUCT
Type of Fuel:	06
Tank Construction:	Not reported
Leak Detection:	None

Tank Num:	003
Container Num:	3
Year Installed:	Not reported
Tank Capacity:	00000000
Tank Used for:	PRODUCT
Type of Fuel:	06

JESS ARCO SERVICE (Continued) **U001572288**

Tank Construction: Not reported
Leak Detection: None

Tank Num: 004
Container Num: 4
Year Installed: Not reported
Tank Capacity: 00000000
Tank Used for: PRODUCT
Type of Fuel: 06
Tank Construction: Not reported
Leak Detection: None

Tank Num: 005
Container Num: 5
Year Installed: Not reported
Tank Capacity: 00000000
Tank Used for: PRODUCT
Type of Fuel: 06
Tank Construction: Not reported
Leak Detection: None

---

62 **ST. CLAIR ENTERPRISES. INC.** **HAZNET** **S100614799**
301 E SAN YSIDRO BLVD **N/A**
SAN YSIDRO, CA 92173

HAZNET:
Year: 2002
Gepaid: CAL000225520
Contact: JACK OMAN
Telephone: 7146705402
Mailing Name: Not reported
Mailing Address: PO BOX 6038
Mailing City,St,Zip: ARTESIA, CA 907026038
Gen County: San Diego
TSD EPA ID: Not reported
TSD County: Los Angeles
Waste Category: Aqueous solution with total organic residues less than 10 percent
Disposal Method: R01
Tons: 3.52
Facility County: Not reported

Year: 2002
Gepaid: CAL000225520
Contact: JACK OMAN
Telephone: 7146705402
Mailing Name: Not reported
Mailing Address: PO BOX 6038
Mailing City,St,Zip: ARTESIA, CA 907026038
Gen County: San Diego
TSD EPA ID: Not reported
TSD County: Los Angeles
Waste Category: Tank bottom waste
Disposal Method: R01
Tons: 1.66
Facility County: Not reported

Year: 2002
Gepaid: CAL000009678

ST. CLAIR ENTERPRISES. INC. (Continued) **S100614799**

Contact: --
Telephone: 6194282172
Mailing Name: Not reported
Mailing Address: P O BOX 26A
Mailing City,St,Zip: SAN YSIDRO, CA 920730000
Gen County: San Diego
TSD EPA ID: Not reported
TSD County: Los Angeles
Waste Category: Other organic solids
Disposal Method: R01
Tons: 1.05
Facility County: Not reported

Year: 2002
Gepaid: CAL000009678
Contact: --
Telephone: 6194282172
Mailing Name: Not reported
Mailing Address: P O BOX 26A
Mailing City,St,Zip: SAN YSIDRO, CA 920730000
Gen County: San Diego
TSD EPA ID: Not reported
TSD County: Sacramento
Waste Category: Other organic solids
Disposal Method: D99
Tons: 0.06
Facility County: Not reported

Year: 2001
Gepaid: CAL000009678
Contact: --
Telephone: 6194282172
Mailing Name: Not reported
Mailing Address: P O BOX 26A
Mailing City,St,Zip: SAN YSIDRO, CA 920730000
Gen County: San Diego
TSD EPA ID: Not reported
TSD County: Los Angeles
Waste Category: Other organic solids
Disposal Method: D80
Tons: 0.27
Facility County: Not reported

Click this hyperlink while viewing on your computer to access
4 additional CA_HAZNET: record(s) in the EDR Site Report.

---

62 **SEVEL GARAGE & SERVICE STATION** **HIST UST** **U001572296**
299 E SAN YSIDRO BLVD **SWEEPS UST** **N/A**
SAN YSIDRO, CA 92073

HIST UST:
Region: STATE
Facility ID: 00000020083
Facility Type: Gas Station
Other Type: Not reported
Total Tanks: 0005
Contact Name: HERBERT M. SEVEL
Telephone: 6194281404

SEVEL GARAGE & SERVICE STATION (Continued) **U001572296**

Owner Name: H. M. SEVEL, MC
Owner Address: 299 E. SAN YSIDRO BLVD.
Owner City,St,Zip: SAN YSIDRO, CA 92073

Tank Num: 001
Container Num: 1
Year Installed: 1960
Tank Capacity: 00001000
Tank Used for: PRODUCT
Type of Fuel: UNLEADED
Tank Construction: Not reported
Leak Detection: Stock Inventor

Tank Num: 002
Container Num: 2
Year Installed: 1960
Tank Capacity: 00001000
Tank Used for: PRODUCT
Type of Fuel: REGULAR
Tank Construction: Not reported
Leak Detection: Stock Inventor

Tank Num: 003
Container Num: 3
Year Installed: 1960
Tank Capacity: 00001000
Tank Used for: PRODUCT
Type of Fuel: PREMIUM
Tank Construction: Not reported
Leak Detection: Stock Inventor

Tank Num: 004
Container Num: 4
Year Installed: 1978
Tank Capacity: 00004000
Tank Used for: PRODUCT
Type of Fuel: UNLEADED
Tank Construction: Not reported
Leak Detection: Stock Inventor

Tank Num: 005
Container Num: 5
Year Installed: 1960
Tank Capacity: 00000550
Tank Used for: PRODUCT
Type of Fuel: Not reported
Tank Construction: Not reported
Leak Detection: Stock Inventor

SWEEPS UST:
Status: A
Comp Number: 3531
Number: 9
Board Of Equalization: 44-021883
Ref Date: Not reported
Act Date: 06-26-92
Created Date: 02-29-88

SEVEL GARAGE & SERVICE STATION (Continued) **U001572296**

Tank Status:	Not reported
Owner Tank Id:	Not reported
Swrcb Tank Id:	Not reported
Actv Date:	Not reported
Capacity:	Not reported
Tank Use:	Not reported
Stg:	Not reported
Content:	Not reported
Number Of Tanks:	Not reported

Status:	Not reported
Comp Number:	3531
Number:	Not reported
Board Of Equalization:	44-021883
Ref Date:	Not reported
Act Date:	Not reported
Created Date:	Not reported
Tank Status:	Not reported
Owner Tank Id:	Not reported
Swrcb Tank Id:	37-000-003531-000001
Actv Date:	Not reported
Capacity:	1000
Tank Use:	M.V. FUEL
Stg:	PRODUCT
Content:	REG UNLEADED
Number Of Tanks:	5

Status:	Not reported
Comp Number:	3531
Number:	Not reported
Board Of Equalization:	44-021883
Ref Date:	Not reported
Act Date:	Not reported
Created Date:	Not reported
Tank Status:	Not reported
Owner Tank Id:	Not reported
Swrcb Tank Id:	37-000-003531-000002
Actv Date:	Not reported
Capacity:	1000
Tank Use:	M.V. FUEL
Stg:	PRODUCT
Content:	LEADED
Number Of Tanks:	Not reported

Status:	Not reported
Comp Number:	3531
Number:	Not reported
Board Of Equalization:	44-021883
Ref Date:	Not reported
Act Date:	Not reported
Created Date:	Not reported
Tank Status:	Not reported
Owner Tank Id:	Not reported
Swrcb Tank Id:	37-000-003531-000003
Actv Date:	Not reported
Capacity:	1000
Tank Use:	M.V. FUEL

SEVEL GARAGE & SERVICE STATION (Continued) **U001572296**

Stg:	PRODUCT
Content:	LEADED
Number Of Tanks:	Not reported

Status:	Not reported
Comp Number:	3531
Number:	Not reported
Board Of Equalization:	44-021883
Ref Date:	Not reported
Act Date:	Not reported
Created Date:	Not reported
Tank Status:	Not reported
Owner Tank Id:	Not reported
Swrcb Tank Id:	37-000-003531-000004
Actv Date:	Not reported
Capacity:	4000
Tank Use:	M.V. FUEL
Stg:	PRODUCT
Content:	REG UNLEADED
Number Of Tanks:	Not reported

Status:	Not reported
Comp Number:	3531
Number:	Not reported
Board Of Equalization:	44-021883
Ref Date:	Not reported
Act Date:	Not reported
Created Date:	Not reported
Tank Status:	Not reported
Owner Tank Id:	Not reported
Swrcb Tank Id:	37-000-003531-000005
Actv Date:	Not reported
Capacity:	550
Tank Use:	CHEMICAL
Stg:	PRODUCT
Content:	Not reported
Number Of Tanks:	Not reported

---

62 **SEVEL'S 24 HOUR** **LUST** **S106060347**
299 E SAN YSIDRO BL **San Diego Co. HMMD** **N/A**
SAN DIEGO, CA 92173 **SAN DIEGO CO. SAM**

LUST:

Region:	STATE
Global Id:	T0607301297
Latitude:	32.552329
Longitude:	-117.0401
Case Type:	LUST Cleanup Site
Status:	Completed - Case Closed
Status Date:	01/05/2005
Lead Agency:	SAN DIEGO COUNTY LOP
Case Worker:	DM
Local Agency:	Not reported
RB Case Number:	9UT2551
LOC Case Number:	H03531-001
File Location:	Local Agency
Potential Media Affect:	Aquifer used for drinking water supply
Potential Contaminants of Concern:	Gasoline

SEVEL'S 24 HOUR (Continued) **S106060347**

Site History: Not reported

Click here to access the California GeoTracker records for this facility:

LUST:

Global Id:	T0607301297
Contact Type:	Regional Board Caseworker
Contact Name:	UNASSIGNED
Organization Name:	SAN DIEGO RWQCB (REGION 9)
Address:	9174 SKY PARK COURT, SUITE 100
City:	SAN DIEGO
Email:	Not reported
Phone Number:	Not reported

LUST:

Global Id:	T0607301297
Action Type:	ENFORCEMENT
Date:	11/12/1986
Action:	Notice of Responsibility
Global Id:	T0607301297
Action Type:	Other
Date:	01/01/1950
Action:	Leak Discovery
Global Id:	T0607301297
Action Type:	Other
Date:	01/01/1950
Action:	Leak Reported
Global Id:	T0607301297
Action Type:	Other
Date:	01/01/1950
Action:	Leak Began
Global Id:	T0607301297
Action Type:	Other
Date:	01/01/1950
Action:	Leak Stopped

Region:	STATE
Global Id:	T0607302013
Latitude:	32.552329
Longitude:	-117.0401
Case Type:	LUST Cleanup Site
Status:	Completed - Case Closed
Status Date:	01/05/2005
Lead Agency:	SAN DIEGO COUNTY LOP
Case Worker:	DM
Local Agency:	Not reported
RB Case Number:	9UT326
LOC Case Number:	H03531-002
File Location:	Local Agency
Potential Media Affect:	Aquifer used for drinking water supply
Potential Contaminants of Concern:	Gasoline
Site History:	Not reported

SEVEL'S 24 HOUR (Continued) **S106060347**

Click here to access the California GeoTracker records for this facility:

LUST:

Global Id:	T0607302013
Contact Type:	Regional Board Caseworker
Contact Name:	UNASSIGNED
Organization Name:	SAN DIEGO RWQCB (REGION 9)
Address:	9174 SKY PARK COURT, SUITE 100
City:	SAN DIEGO
Email:	Not reported
Phone Number:	Not reported

LUST:

Global Id:	T0607302013
Action Type:	Other
Date:	01/01/1950
Action:	Leak Discovery
Global Id:	T0607302013
Action Type:	ENFORCEMENT
Date:	12/04/1987
Action:	Notice of Responsibility
Global Id:	T0607302013
Action Type:	Other
Date:	01/01/1950
Action:	Leak Reported
Global Id:	T0607302013
Action Type:	Other
Date:	01/01/1950
Action:	Leak Began
Global Id:	T0607302013
Action Type:	Other
Date:	01/01/1950
Action:	Leak Stopped

San Diego Co. HMMD:

Facility ID:	103531
Inactive Indicator:	Active
Business Code:	6HK18
SIC:	Not reported
Permit Expiration:	Not reported
Owner:	HERB SEVEL
2nd Name:	Not reported
Mailing Address:	299 E SAN YSIDRO BL
Mailing City,St,Zip:	SAN DIEGO, CA 92173
Map Code/Business Plan on File:	Not reported
Corporate Code:	Not reported
Fire Dept District:	San Diego
Census Tract Number:	100.1
EPA ID:	CAL000146659
Gas Station:	Not reported
Inspection Date:	04/01/09

SEVEL'S 24 HOUR (Continued) **S106060347**

Reinspection Date:	Not reported
Inspector Name:	CFUENTEC
Violation Notice Issued:	Not reported
Facility Contact:	HERB SEVEL
Delinquent Flag:	Not Delinquent
Last Update:	08/30/10
Last Delinquent Letter:	Not reported
Delinquent Comment:	Not reported
Last Letter Type:	Not reported
Property Owner:	SEVEL HERBERT&EVELYN FAMILY TR
Property Address:	144 PEPPER TREE RD
Property City,St,Zip:	CHULA VISTA, CA 91910
Tank Owner:	H M SEVEL MC
Tank Address:	299 E SAN YSIDRO BL
Tank City,St,Zip:	92073
Business Plan Acceptance Date:	Not reported
Reinspection Date Y2K Compatible:	Not reported
Facility Phone:	619-428-1404

HMMD DISCLOSURE INVENTORY:

Item Number:	Not reported
Chemical Name:	Not reported
Case Number:	Not reported
Quantity Stored At One Time:	Not reported
Quantity Stored at One Time:	Not reported
Annual Quantity String:	Not reported
Annual Quantity String:	Not reported
Measurement Units:	Not reported
Carcinogen:	No
1st Hazard Category:	Not reported
2nd Hazard Category:	Not reported

HMMD UNDERGROUND TANKS:

Tank Number:	T001
Tank ID Number:	1
Waste or Product:	1000
Tank Contents:	Not reported
Tank Number:	T002
Tank ID Number:	2
Waste or Product:	1000
Tank Contents:	Not reported
Tank Number:	T003
Tank ID Number:	3
Waste or Product:	1000
Tank Contents:	Not reported
Tank Number:	T004
Tank ID Number:	4
Waste or Product:	4000
Tank Contents:	Not reported
Tank Number:	T005
Tank ID Number:	5
Waste or Product:	550
Tank Contents:	Not reported

SEVEL'S 24 HOUR (Continued) **S106060347**

HMMD VIOLATIONS:

Inspection Date: 11/13/00
Waste Code: Not reported
Occurrences: Not reported
Item Number: 5363

Inspection Date: 11/13/00
Waste Code: Not reported
Occurrences: Not reported
Item Number: 5364

Inspection Date: 11/13/00
Waste Code: Not reported
Occurrences: Not reported
Item Number: 5365

Inspection Date: 11/13/00
Waste Code: Not reported
Occurrences: Not reported
Item Number: 5366

Inspection Date: 11/02/06
Waste Code: Not reported
Occurrences: Not reported
Item Number: 8518

Inspection Date: 11/02/06
Waste Code: Not reported
Occurrences: Not reported
Item Number: 8519

Inspection Date: 01/22/91
Waste Code: Not reported
Occurrences: Not reported
Item Number: 3721

Inspection Date: 11/20/02
Waste Code: Not reported
Occurrences: Not reported
Item Number: 0254

Inspection Date: 11/20/02
Waste Code: Not reported
Occurrences: Not reported
Item Number: 0255

Inspection Date: 11/20/02
Waste Code: Not reported
Occurrences: Not reported
Item Number: 0256

Inspection Date: 06/25/98
Waste Code: Not reported
Occurrences: Not reported
Item Number: 1008

Inspection Date: 06/25/98

SEVEL'S 24 HOUR (Continued) **S106060347**

Waste Code: Not reported
Occurrences: Not reported
Item Number: 1009

Inspection Date: 06/25/98
Waste Code: Not reported
Occurrences: Not reported
Item Number: 1010

HMMD WASTE STREAMS:
Inspection Date: Not reported
Waste Item #: Not reported
Waste Code: Not reported
Waste Name: Not reported
Qnty at Inspection: Not reported
Quantity String: Not reported
Annual Qty: Not reported
Annual Qty String: Not reported
Measurement Unit: Not reported
Treatment Method: Not reported
Storage Method: Not reported
Haz Waste Hauler: Not reported
Waste Desc: Not reported
Carcinogen: No

SAN DIEGO CO. SAM:
Case Number: H03531-001
Agency: DEH Site Assessment & Mitigation
Funding: POP
Facility Type: Drinking Water Aquifer Impacted
Facility Status: Closed Case
Date: 1/5/2005
Date Began: 10/29/1986

Case Number: H03531-002
Agency: DEH Site Assessment & Mitigation
Funding: POP
Facility Type: Drinking Water Aquifer Impacted
Facility Status: Closed Case
Date: 1/5/2005
Date Began: 11/23/1987

---

62 SEVEL'S GARAGE **HIST CORTESE S102436700**
299 SAN YSIDRO **LUST N/A**
SAN YSIDRO, CA 92073

CORTESE:
Region: CORTESE
Facility County Code: 37
Reg By: LTNKA
Reg Id: 9UT2551

LUST REG 9:
Region: 9
Status: Pollution Characterization

SEVEL'S GARAGE (Continued) **S102436700**

Case Number:	9UT2551
Local Case:	H03531-001
Substance:	Gasoline
Qty Leaked:	0
Abate Method:	Not reported
Local Agency:	San Diego
How Found:	Tank Closure
How Stopped:	Close Tank
Source:	Tank
Cause:	Corrosion
Lead Agency:	Local Agency
Case Type:	Aquifer affected
Date Found:	10/29/1986
Date Stopped:	10/29/1986
Confirm Date:	11/10/1986
Submit Workplan:	Not reported
Prelim Assess:	01/18/1989
Desc Pollution:	9/5/92
Remed Plan:	/ /
Remed Action:	Not reported
Began Monitor:	Not reported
Release Date:	11/12/1986
Enforce Date:	Not reported
Closed Date:	Not reported
Enforce Type:	Not reported
Pilot Program:	LOP
Basin Number:	911.11
GW Depth:	16'
Beneficial Use:	MUNISW
NPDES Number:	Not reported
Priority:	1A
File Dispn:	Not reported
Interim Remedial Actions:	Yes
Cleanup and Abatement order Number:	Not reported
Waste Discharge Requirement Number:	Not reported

---

62 **SEVEL GARAGE & SERVICE ST** **HIST CORTESE** **S100726297**
299 SAN YSIDRO **LUST** **N/A**
SAN YSIDRO, CA 92073

CORTESE:

Region:	CORTESE
Facility County Code:	37
Reg By:	LTNKA
Reg Id:	9UT326

LUST REG 9:

Region:	9
Status:	Pollution Characterization
Case Number:	9UT326
Local Case:	H03531-002
Substance:	Gasoline
Qty Leaked:	0
Abate Method:	Not reported
Local Agency:	San Diego
How Found:	Tank Closure
How Stopped:	Close Tank

SEVEL GARAGE & SERVICE ST (Continued) **S100726297**

Source:	Tank
Cause:	Corrosion
Lead Agency:	Local Agency
Case Type:	Aquifer affected
Date Found:	11/23/1987
Date Stopped:	11/23/1987
Confirm Date:	12/09/1987
Submit Workplan:	Not reported
Prelim Assess:	01/18/1989
Desc Pollution:	8/5/92
Remed Plan:	/ /
Remed Action:	Not reported
Began Monitor:	Not reported
Release Date:	11/12/1986
Enforce Date:	Not reported
Closed Date:	Not reported
Enforce Type:	Not reported
Pilot Program:	LOP
Basin Number:	911.11
GW Depth:	Not reported
Beneficial Use:	MUNISW
NPDES Number:	Not reported
Priority:	1A
File Dispn:	Not reported
Interim Remedial Actions:	Yes
Cleanup and Abatement order Number:	Not reported
Waste Discharge Requirement Number:	Not reported

---

62 **CASAS TOWING** **San Diego Co. HMMD** **S106063033**
2570 E BEYER BLVD **N/A**
SAN YSIDRO, CA 92173

San Diego Co. HMMD:

Facility ID:	129720
Inactive Indicator:	Active
Business Code:	6HK18
SIC:	Not reported
Permit Expiration:	Not reported
Owner:	JESUS CASAS
2nd Name:	Not reported
Mailing Address:	2570 E BEYER BL
Mailing City,St,Zip:	SAN YSIDRO, CA 92173
Map Code/Business Plan on File:	Not reported
Corporate Code:	Not reported
Fire Dept District:	Not reported
Census Tract Number:	100.0
EPA ID:	Not reported
Gas Station:	Not reported
Inspection Date:	07/01/97
Reinspection Date:	Not reported
Inspector Name:	LEGACY
Violation Notice Issued:	Not reported
Facility Contact:	RODOLFO ALVA
Delinquent Flag:	Not Delinquent
Last Update:	08/30/10
Last Delinquent Letter:	Not reported
Delinquent Comment:	Not reported
Last Letter Type:	Not reported

CASAS TOWING (Continued) **S106063033**

Property Owner:	Not reported
Property Address:	Not reported
Property City,St,Zip:	Not reported
Tank Owner:	Not reported
Tank Address:	Not reported
Tank City,St,Zip:	Not reported
Business Plan Acceptance Date:	Not reported
Reinspection Date Y2K Compatible:	Not reported
Facility Phone:	619-690-5162

HMMD DISCLOSURE INVENTORY:

Item Number:	Not reported
Chemical Name:	Not reported
Case Number:	Not reported
Quantity Stored At One Time:	Not reported
Quantity Stored at One Time:	Not reported
Annual Quantity String:	Not reported
Annual Quantity String:	Not reported
Measurement Units:	Not reported
Carcinogen:	No
1st Hazard Category:	Not reported
2nd Hazard Category:	Not reported

HMMD UNDERGROUND TANKS:

Tank Number:	Not reported
Tank ID Number:	Not reported
Waste or Product:	Not reported
Tank Contents:	Not reported

HMMD VIOLATIONS:

Inspection Date:	Not reported
Waste Code:	Not reported
Occurrences:	Not reported
Item Number:	Not reported

HMMD WASTE STREAMS:

Inspection Date:	Not reported
Waste Item #:	Not reported
Waste Code:	Not reported
Waste Name:	Not reported
Qnty at Inspection:	Not reported
Quantity String:	Not reported
Annual Qty:	Not reported
Annual Qty String:	Not reported
Measurement Unit:	Not reported
Treatment Method:	Not reported
Storage Method:	Not reported
Haz Waste Hauler:	Not reported
Waste Desc:	Not reported
Carcinogen:	No

62 ZEPEDA'S RADIATOR REPAIR | **San Diego Co. HMMD** | **S106065189**
2570 E BEYER BLVD | **N/A**
SAN DIEGO, CA 92173

San Diego Co. HMMD:

Facility ID:	137185
Inactive Indicator:	Active
Business Code:	6HK26
SIC:	Not reported
Permit Expiration:	Not reported
Owner:	OSCAR ZEPEDA
2nd Name:	Not reported
Mailing Address:	2570 E BEYER BL REAR
Mailing City,St,Zip:	SAN DIEGO, CA 92173
Map Code/Business Plan on File:	Not reported
Corporate Code:	Not reported
Fire Dept District:	Not reported
Census Tract Number:	100.0
EPA ID:	CAL000135922
Gas Station:	Not reported
Inspection Date:	09/23/98
Reinspection Date:	Not reported
Inspector Name:	LEGACY
Violation Notice Issued:	Not reported
Facility Contact:	OSCAR ZEPEDA
Delinquent Flag:	Not Delinquent
Last Update:	08/30/10
Last Delinquent Letter:	Not reported
Delinquent Comment:	Not reported
Last Letter Type:	Not reported
Property Owner:	Not reported
Property Address:	Not reported
Property City,St,Zip:	Not reported
Tank Owner:	Not reported
Tank Address:	Not reported
Tank City,St,Zip:	Not reported
Business Plan Acceptance Date:	Not reported
Reinspection Date Y2K Compatible:	Not reported
Facility Phone:	619-428-2868

HMMD DISCLOSURE INVENTORY:

Item Number:	Not reported
Chemical Name:	Not reported
Case Number:	Not reported
Quantity Stored At One Time:	Not reported
Quantity Stored at One Time:	Not reported
Annual Quantity String:	Not reported
Annual Quantity String:	Not reported
Measurement Units:	Not reported
Carcinogen:	No
1st Hazard Category:	Not reported
2nd Hazard Category:	Not reported

HMMD UNDERGROUND TANKS:

Tank Number:	Not reported
Tank ID Number:	Not reported
Waste or Product:	Not reported
Tank Contents:	Not reported

ZEPEDA'S RADIATOR REPAIR (Continued) **S106065189**

HMMD VIOLATIONS:

Inspection Date:	Not reported
Waste Code:	Not reported
Occurrences:	Not reported
Item Number:	Not reported

HMMD WASTE STREAMS:

Inspection Date:	Not reported
Waste Item #:	Not reported
Waste Code:	Not reported
Waste Name:	Not reported
Qnty at Inspection:	Not reported
Quantity String:	Not reported
Annual Qty:	Not reported
Annual Qty String:	Not reported
Measurement Unit:	Not reported
Treatment Method:	Not reported
Storage Method:	Not reported
Haz Waste Hauler:	Not reported
Waste Desc:	Not reported
Carcinogen:	No

---

63 **CHMIRS** **S100223151**
330 CALLE PRIMERA #N **N/A**
SAN YSIDRO, CA 92173

CHMIRS:

OES Incident Number:	9992058
OES notification:	Not reported
OES Date:	Not reported
OES Time:	Not reported
Incident Date:	06-JUN-88
Date Completed:	**06-JUN-88**
Property Use:	500
Agency Id Number:	37140
Agency Incident Number:	62340
Time Notified:	1109
Time Completed:	1256
Surrounding Area:	500
Estimated Temperature:	75
Property Management:	P
Special Studies 1:	Not reported
Special Studies 2:	Not reported
Special Studies 3:	Not reported
Special Studies 4:	Not reported
Special Studies 5:	Not reported
Special Studies 6:	Not reported
More Than Two Substances Involved?:	N
Resp Agncy Personel # Of Decontaminated:	Not reported
Responding Agency Personel # Of Injuries:	Not reported
Responding Agency Personel # Of Fatalities:	Not reported
Others Number Of Decontaminated:	Not reported
Others Number Of Injuries:	Not reported
Others Number Of Fatalities:	Not reported
Vehicle Make/year:	Not reported
Vehicle License Number:	Not reported

(Continued) **S100223151**

Vehicle State:	Not reported
Vehicle Id Number:	Not reported
CA/DOT/PUC/ICC Number:	Not reported
Company Name:	Not reported
Reporting Officer Name/ID:	CHRIS HERSE #1156
Report Date:	06-JUN-88
Comments:	N
Facility Telephone:	619 236-7773
Waterway Involved:	Not reported
Waterway:	Not reported
Spill Site:	Not reported
Cleanup By:	Not reported
Containment:	Not reported
What Happened:	Not reported
Type:	Not reported
Measure:	Not reported
Other:	Not reported
Date/Time:	Not reported
Year:	88-92
Agency:	Not reported
Incident Date:	Not reported
Admin Agency:	Not reported
Amount:	Not reported
Contained:	Not reported
Site Type:	Not reported
E Date:	Not reported
Substance:	Not reported
Quantity Released:	Not reported
BBLS:	Not reported
Cups:	Not reported
CUFT:	Not reported
Gallons:	Not reported
Grams:	Not reported
Pounds:	Not reported
Liters:	Not reported
Ounces:	Not reported
Pints:	Not reported
Quarts:	Not reported
Sheen:	Not reported
Tons:	Not reported
Unknown:	Not reported
Evacuations:	Not reported
Number of Injuries:	Not reported
Number of Fatalities:	Not reported
Description:	Not reported

---

64 **ANTONIO GALLEGOS** **HAZNET** **S111080642**
2643 E BEYER BLVD **N/A**
SAN YSIDRO, CA 92173

HAZNET:

Year:	2010
Gepaid:	CAC002659056
Contact:	RENAPA SIMON
Telephone:	6194406313
Mailing Name:	Not reported
Mailing Address:	2643 E BEYER BLVD
Mailing City,St,Zip:	SAN DIEGO, CA 92173

ANTONIO GALLEGOS (Continued) **S111080642**

Gen County: Not reported
TSD EPA ID: NVT330010000
TSD County: Not reported
Waste Category: Other inorganic solid waste
Disposal Method: LANDFILL OR SURFACE IMPOUNDMENT THAT WILL BE CLOSED AS LANDFILL(TO INCLUDE ON-SITE TREATMENT AND/OR STABILIZATION)
Tons: 0.006
Facility County: San Diego

---

65 **95195** **HIST UST** **U001572284**
220 SYCAMORE RD **EMI** **N/A**
SAN YSIDRO, CA 92073

HIST UST:
Region: STATE
Facility ID: 00000062720
Facility Type: Gas Station
Other Type: Not reported
Total Tanks: 0004
Contact Name: SHAHBAZ,YOUSSEF
Telephone: 6194283868
Owner Name: CHEVRON U.S.A. INC.
Owner Address: 575 MARKET
Owner City,St,Zip: SAN FRANCISCO, CA 94105

Tank Num: 001
Container Num: 1
Year Installed: 1971
Tank Capacity: 00010000
Tank Used for: PRODUCT
Type of Fuel: Not reported
Tank Construction: 0000250 unknown
Leak Detection: Stock Inventor

Tank Num: 002
Container Num: 2
Year Installed: 1971
Tank Capacity: 00010000
Tank Used for: PRODUCT
Type of Fuel: Not reported
Tank Construction: 0000250 unknown
Leak Detection: Stock Inventor

Tank Num: 003
Container Num: 3
Year Installed: 1971
Tank Capacity: 00005000
Tank Used for: PRODUCT
Type of Fuel: Not reported
Tank Construction: 0000250 unknown
Leak Detection: Stock Inventor

Tank Num: 004
Container Num: 4
Year Installed: 1971
Tank Capacity: 00001000
Tank Used for: WASTE
Type of Fuel: Not reported

95195 (Continued) **U001572284**

Tank Construction: 0000130 unknown
Leak Detection: Stock Inventor

EMI:

Year:	1999
County Code:	37
Air Basin:	SD
Facility ID:	4510
Air District Name:	SD
SIC Code:	5541
Air District Name:	SAN DIEGO COUNTY APCD
Community Health Air Pollution Info System:	Not reported
Consolidated Emission Reporting Rule:	Not reported
Total Organic Hydrocarbon Gases Tons/Yr:	3
Reactive Organic Gases Tons/Yr:	3
Carbon Monoxide Emissions Tons/Yr:	0
NOX - Oxides of Nitrogen Tons/Yr:	0
SOX - Oxides of Sulphur Tons/Yr:	0
Particulate Matter Tons/Yr:	0
Part. Matter 10 Micrometers & Smllr Tons/Yr:	0

Year:	2000
County Code:	37
Air Basin:	SD
Facility ID:	4510
Air District Name:	SD
SIC Code:	5541
Air District Name:	SAN DIEGO COUNTY APCD
Community Health Air Pollution Info System:	Not reported
Consolidated Emission Reporting Rule:	Not reported
Total Organic Hydrocarbon Gases Tons/Yr:	5
Reactive Organic Gases Tons/Yr:	5
Carbon Monoxide Emissions Tons/Yr:	0
NOX - Oxides of Nitrogen Tons/Yr:	0
SOX - Oxides of Sulphur Tons/Yr:	0
Particulate Matter Tons/Yr:	0
Part. Matter 10 Micrometers & Smllr Tons/Yr:	0

Year:	2001
County Code:	37
Air Basin:	SD
Facility ID:	4510
Air District Name:	SD
SIC Code:	5541
Air District Name:	SAN DIEGO COUNTY APCD
Community Health Air Pollution Info System:	Not reported
Consolidated Emission Reporting Rule:	Not reported
Total Organic Hydrocarbon Gases Tons/Yr:	5
Reactive Organic Gases Tons/Yr:	5
Carbon Monoxide Emissions Tons/Yr:	0
NOX - Oxides of Nitrogen Tons/Yr:	0
SOX - Oxides of Sulphur Tons/Yr:	0
Particulate Matter Tons/Yr:	0
Part. Matter 10 Micrometers & Smllr Tons/Yr:	0

Year:	2002
County Code:	37

95195 (Continued) **U001572284**

Air Basin:	SD
Facility ID:	4510
Air District Name:	SD
SIC Code:	5541
Air District Name:	SAN DIEGO COUNTY APCD
Community Health Air Pollution Info System:	Not reported
Consolidated Emission Reporting Rule:	Not reported
Total Organic Hydrocarbon Gases Tons/Yr:	5
Reactive Organic Gases Tons/Yr:	5
Carbon Monoxide Emissions Tons/Yr:	0
NOX - Oxides of Nitrogen Tons/Yr:	0
SOX - Oxides of Sulphur Tons/Yr:	0
Particulate Matter Tons/Yr:	0
Part. Matter 10 Micrometers & Smllr Tons/Yr:	0

Year:	2003
County Code:	37
Air Basin:	SD
Facility ID:	4510
Air District Name:	SD
SIC Code:	5541
Air District Name:	SAN DIEGO COUNTY APCD
Community Health Air Pollution Info System:	Not reported
Consolidated Emission Reporting Rule:	Not reported
Total Organic Hydrocarbon Gases Tons/Yr:	5
Reactive Organic Gases Tons/Yr:	5
Carbon Monoxide Emissions Tons/Yr:	0
NOX - Oxides of Nitrogen Tons/Yr:	0
SOX - Oxides of Sulphur Tons/Yr:	0
Particulate Matter Tons/Yr:	0
Part. Matter 10 Micrometers & Smllr Tons/Yr:	0

Year:	2004
County Code:	37
Air Basin:	SD
Facility ID:	4510
Air District Name:	SD
SIC Code:	5541
Air District Name:	SAN DIEGO COUNTY APCD
Community Health Air Pollution Info System:	Not reported
Consolidated Emission Reporting Rule:	Not reported
Total Organic Hydrocarbon Gases Tons/Yr:	5.0739136
Reactive Organic Gases Tons/Yr:	5.0739136
Carbon Monoxide Emissions Tons/Yr:	0
NOX - Oxides of Nitrogen Tons/Yr:	0
SOX - Oxides of Sulphur Tons/Yr:	0
Particulate Matter Tons/Yr:	0
Part. Matter 10 Micrometers & Smllr Tons/Yr:	0

Year:	2005
County Code:	37
Air Basin:	SD
Facility ID:	4510
Air District Name:	SD
SIC Code:	5541
Air District Name:	SAN DIEGO COUNTY APCD
Community Health Air Pollution Info System:	Not reported

95195 (Continued) **U001572284**

Consolidated Emission Reporting Rule:	Not reported
Total Organic Hydrocarbon Gases Tons/Yr:	5.0739136
Reactive Organic Gases Tons/Yr:	5.0739136
Carbon Monoxide Emissions Tons/Yr:	0
NOX - Oxides of Nitrogen Tons/Yr:	0
SOX - Oxides of Sulphur Tons/Yr:	0
Particulate Matter Tons/Yr:	0
Part. Matter 10 Micrometers & Smllr Tons/Yr:	0

Year:	2006
County Code:	37
Air Basin:	SD
Facility ID:	4510
Air District Name:	SD
SIC Code:	5541
Air District Name:	SAN DIEGO COUNTY APCD
Community Health Air Pollution Info System:	Not reported
Consolidated Emission Reporting Rule:	Not reported
Total Organic Hydrocarbon Gases Tons/Yr:	4.25
Reactive Organic Gases Tons/Yr:	4.25
Carbon Monoxide Emissions Tons/Yr:	0
NOX - Oxides of Nitrogen Tons/Yr:	0
SOX - Oxides of Sulphur Tons/Yr:	0
Particulate Matter Tons/Yr:	0
Part. Matter 10 Micrometers & Smllr Tons/Yr:	0

Year:	2007
County Code:	37
Air Basin:	SD
Facility ID:	4510
Air District Name:	SD
SIC Code:	5541
Air District Name:	SAN DIEGO COUNTY APCD
Community Health Air Pollution Info System:	Not reported
Consolidated Emission Reporting Rule:	Not reported
Total Organic Hydrocarbon Gases Tons/Yr:	4.25
Reactive Organic Gases Tons/Yr:	4.25
Carbon Monoxide Emissions Tons/Yr:	0
NOX - Oxides of Nitrogen Tons/Yr:	0
SOX - Oxides of Sulphur Tons/Yr:	0
Particulate Matter Tons/Yr:	0
Part. Matter 10 Micrometers & Smllr Tons/Yr:	0

Year:	2007
County Code:	37
Air Basin:	SD
Facility ID:	4510
Air District Name:	SD
SIC Code:	5541
Air District Name:	SAN DIEGO COUNTY APCD
Community Health Air Pollution Info System:	Not reported
Consolidated Emission Reporting Rule:	Not reported
Total Organic Hydrocarbon Gases Tons/Yr:	4.25
Reactive Organic Gases Tons/Yr:	4.25
Carbon Monoxide Emissions Tons/Yr:	0
NOX - Oxides of Nitrogen Tons/Yr:	0
SOX - Oxides of Sulphur Tons/Yr:	0

95195 (Continued) **U001572284**

Particulate Matter Tons/Yr: 0
Part. Matter 10 Micrometers & Smllr Tons/Yr: 0

---

65 **CHEVRON #95195** **SWEEPS UST** **S106924311**
220 E SYCAMORE RD **N/A**
SAN YSIDRO, CA 92173

SWEEPS UST:

Status:	A
Comp Number:	5708
Number:	9
Board Of Equalization:	44-022276
Ref Date:	Not reported
Act Date:	06-26-92
Created Date:	02-29-88
Tank Status:	A
Owner Tank Id:	Not reported
Swrcb Tank Id:	37-000-005708-000001
Actv Date:	Not reported
Capacity:	10000
Tank Use:	M.V. FUEL
Stg:	P
Content:	LEADED
Number Of Tanks:	4

Status:	A
Comp Number:	5708
Number:	9
Board Of Equalization:	44-022276
Ref Date:	Not reported
Act Date:	06-26-92
Created Date:	02-29-88
Tank Status:	A
Owner Tank Id:	Not reported
Swrcb Tank Id:	37-000-005708-000002
Actv Date:	Not reported
Capacity:	10000
Tank Use:	M.V. FUEL
Stg:	P
Content:	LEADED
Number Of Tanks:	Not reported

Status:	A
Comp Number:	5708
Number:	9
Board Of Equalization:	44-022276
Ref Date:	Not reported
Act Date:	06-26-92
Created Date:	02-29-88
Tank Status:	A
Owner Tank Id:	Not reported
Swrcb Tank Id:	37-000-005708-000003
Actv Date:	Not reported
Capacity:	5000
Tank Use:	M.V. FUEL
Stg:	P
Content:	REG UNLEADED
Number Of Tanks:	Not reported

CHEVRON #95195 (Continued) **S106924311**

Status:	A
Comp Number:	5708
Number:	9
Board Of Equalization:	44-022276
Ref Date:	Not reported
Act Date:	06-26-92
Created Date:	02-29-88
Tank Status:	A
Owner Tank Id:	Not reported
Swrcb Tank Id:	37-000-005708-000004
Actv Date:	Not reported
Capacity:	1000
Tank Use:	PETROLEUM
Stg:	W
Content:	Not reported
Number Of Tanks:	Not reported

---

65 **CHEVRON STATION NO 95195** **RCRA-SQG** **1006805171**
220 SYCAMORE RD **FINDS** **CAR000124230**
SAN YSIDRO, CA 92173 **HAZNET**

RCRA-SQG:

Date form received by agency:	06/17/2002
Facility name:	CHEVRON STATION NO 95195
Facility address:	220 SYCAMORE RD SAN YSIDRO, CA 921732923
EPA ID:	CAR000124230
Mailing address:	P O BOX 6004 SAN RAMON, CA 94583
Contact:	KATHY NORRIS
Contact address:	P O BOX 6004 SAN RAMON, CA 94583
Contact country:	US
Contact telephone:	(925) 842-5931
Contact email:	Not reported
EPA Region:	09
Classification:	Small Small Quantity Generator
Description:	Handler: generates more than 100 and less than 1000 kg of hazardous waste during any calendar month and accumulates less than 6000 kg of hazardous waste at any time; or generates 100 kg or less of hazardous waste during any calendar month, and accumulates more than 1000 kg of hazardous waste at any time

Owner/Operator Summary:

Owner/operator name:	CHEVRON PRODUCTS CO
Owner/operator address:	P O BOX 6004 SAN RAMON, CA 94583
Owner/operator country:	Not reported
Owner/operator telephone:	(925) 842-5931
Legal status:	Private
Owner/Operator Type:	Owner
Owner/Op start date:	Not reported
Owner/Op end date:	Not reported

Handler Activities Summary:

U.S. importer of hazardous waste:	No
Mixed waste (haz. and radioactive):	No

CHEVRON STATION NO 95195 (Continued) **1006805171**

Recycler of hazardous waste:	No
Transporter of hazardous waste:	No
Treater, storer or disposer of HW:	No
Underground injection activity:	No
On-site burner exemption:	No
Furnace exemption:	No
Used oil fuel burner:	No
Used oil processor:	No
User oil refiner:	No
Used oil fuel marketer to burner:	No
Used oil Specification marketer:	No
Used oil transfer facility:	No
Used oil transporter:	No

Hazardous Waste Summary:

Waste code: D001
Waste name: IGNITABLE HAZARDOUS WASTES ARE THOSE WASTES WHICH HAVE A FLASHPOINT OF LESS THAN 140 DEGREES FAHRENHEIT AS DETERMINED BY A PENSKY-MARTENS CLOSED CUP FLASH POINT TESTER. ANOTHER METHOD OF DETERMINING THE FLASH POINT OF A WASTE IS TO REVIEW THE MATERIAL SAFETY DATA SHEET, WHICH CAN BE OBTAINED FROM THE MANUFACTURER OR DISTRIBUTOR OF THE MATERIAL. LACQUER THINNER IS AN EXAMPLE OF A COMMONLY USED SOLVENT WHICH WOULD BE CONSIDERED AS IGNITABLE HAZARDOUS WASTE.

Waste code: D018
Waste name: BENZENE

Violation Status: No violations found

FINDS:

Registry ID: 110013309516

Environmental Interest/Information System

The NEI (National Emissions Inventory) database contains information on stationary and mobile sources that emit criteria air pollutants and their precursors, as well as hazardous air pollutants (HAPs).

California Hazardous Waste Tracking System - Datamart (HWTS-DATAMART) provides California with information on hazardous waste shipments for generators, transporters, and treatment, storage, and disposal facilities.

RCRAInfo is a national information system that supports the Resource Conservation and Recovery Act (RCRA) program through the tracking of events and activities related to facilities that generate, transport, and treat, store, or dispose of hazardous waste. RCRAInfo allows RCRA program staff to track the notification, permit, compliance, and corrective action activities required under RCRA.

HAZNET:

Year:	2010
Gepaid:	CAR000124230
Contact:	KATHY NORRIS - RM L2173
Telephone:	9258425931
Mailing Name:	Not reported

CHEVRON STATION NO 95195 (Continued) **1006805171**

Mailing Address: PO BOX 6004
Mailing City,St,Zip: SAN RAMON, CA 945830000
Gen County: Not reported
TSD EPA ID: CAD982444481
TSD County: Not reported
Waste Category: Other organic solids
Disposal Method: OTHER TREATMENT
Tons: 0.02
Facility County: San Diego

Year: 2010
Gepaid: CAR000124230
Contact: KATHY NORRIS - RM L2173
Telephone: 9258425931
Mailing Name: Not reported
Mailing Address: PO BOX 6004
Mailing City,St,Zip: SAN RAMON, CA 945830000
Gen County: Not reported
TSD EPA ID: CAD044429835
TSD County: Not reported
Waste Category: Unspecified oil-containing waste
Disposal Method: STORAGE, BULKING, AND/OR TRANSFER OFF SITE--NO TREATMENT/REOVERY (H010-H129) OR (H131-H135)
Tons: 0.0125
Facility County: San Diego

Year: 2010
Gepaid: CAR000124230
Contact: KATHY NORRIS - RM L2173
Telephone: 9258425931
Mailing Name: Not reported
Mailing Address: PO BOX 6004
Mailing City,St,Zip: SAN RAMON, CA 945830000
Gen County: Not reported
TSD EPA ID: CAD044429835
TSD County: Not reported
Waste Category: Unspecified organic liquid mixture
Disposal Method: STORAGE, BULKING, AND/OR TRANSFER OFF SITE--NO TREATMENT/REOVERY (H010-H129) OR (H131-H135)
Tons: 0.034
Facility County: San Diego

Year: 2010
Gepaid: CAR000124230
Contact: KATHY NORRIS - RM L2173
Telephone: 9258425931
Mailing Name: Not reported
Mailing Address: PO BOX 6004
Mailing City,St,Zip: SAN RAMON, CA 945830000
Gen County: Not reported
TSD EPA ID: CAD044429835
TSD County: Not reported
Waste Category: Unspecified oil-containing waste
Disposal Method: STORAGE, BULKING, AND/OR TRANSFER OFF SITE--NO TREATMENT/REOVERY (H010-H129) OR (H131-H135)
Tons: 0.14595
Facility County: San Diego

CHEVRON STATION NO 95195 (Continued) **1006805171**

Year:	2010
Gepaid:	CAR000124230
Contact:	KATHY NORRIS - RM L2173
Telephone:	9258425931
Mailing Name:	Not reported
Mailing Address:	PO BOX 6004
Mailing City,St,Zip:	SAN RAMON, CA 945830000
Gen County:	Not reported
TSD EPA ID:	CAD044429835
TSD County:	Not reported
Waste Category:	Unspecified organic liquid mixture
Disposal Method:	STORAGE, BULKING, AND/OR TRANSFER OFF SITE--NO TREATMENT/REOVERY (H010-H129) OR (H131-H135)
Tons:	0.017
Facility County:	San Diego

Click this hyperlink while viewing on your computer to access
15 additional CA_HAZNET: record(s) in the EDR Site Report.

---

65 **CHEVRON #95195** **UST** **U003938802**
220 SYCAMORE RD **N/A**
SAN YSIDRO, CA 92173

UST:

Facility ID:	18830
Latitude:	32.55047
Longitude:	-117.04516

---

65 **CHEVRON #9-5195** **LUST** **S100865232**
220 SYCAMORE RD E **N/A**
SAN YSIDRO, CA 92173

LUST REG 9:

Region:	9
Status:	Preliminary site assessment underway
Case Number:	9UT3110
Local Case:	H05708-001
Substance:	Unleaded Gasoline
Qty Leaked:	0
Abate Method:	Not reported
Local Agency:	San Diego
How Found:	Not reported
How Stopped:	Not reported
Source:	Unknown
Cause:	Unknown
Lead Agency:	Local Agency
Case Type:	Other ground water affected
Date Found:	09/01/1995
Date Stopped:	09/01/1995
Confirm Date:	/ /
Submit Workplan:	9/1/95
Prelim Assess:	09/13/1995
Desc Pollution:	Not reported
Remed Plan:	/ /
Remed Action:	Not reported
Began Monitor:	Not reported

CHEVRON #9-5195 (Continued) **S100865232**

Release Date: 09/01/1995
Enforce Date: 9/5/95
Closed Date: Not reported
Enforce Type: SEL
Pilot Program: LOP
Basin Number: 911.11
GW Depth: Not reported
Beneficial Use: Municipal groundwater use
NPDES Number: Not reported
Priority: High priority
File Dispn: Administratively opened on database, however no file physically exists
Interim Remedial Actions: Not reported
Cleanup and Abatement order Number: Not reported
Waste Discharge Requirement Number: Not reported

---

65 **JOE'S CHEVRON** **HAZNET** **S103642565**
220 SYCAMORE ROAD **N/A**
SAN YSIDRO, CA 92173

HAZNET:
Year: 1996
Gepaid: CAL000111026
Contact: YOUSSEF SHAHBAZ
Telephone: 0000000000
Mailing Name: Not reported
Mailing Address: 220 SYCAMORE RD
Mailing City,St,Zip: SAN YSIDRO, CA 921730000
Gen County: San Diego
TSD EPA ID: CAT080010101
TSD County: San Diego
Waste Category: Unspecified organic liquid mixture
Disposal Method: H01
Tons: .1251
Facility County: San Diego

Year: 1996
Gepaid: CAL000111026
Contact: YOUSSEF SHAHBAZ
Telephone: 0000000000
Mailing Name: Not reported
Mailing Address: 220 SYCAMORE RD
Mailing City,St,Zip: SAN YSIDRO, CA 921730000
Gen County: San Diego
TSD EPA ID: CAT080025711
TSD County: San Bernardino
Waste Category: Aqueous solution with total organic residues less than 10 percent
Disposal Method: R01
Tons: .2293
Facility County: San Diego

Year: 1993
Gepaid: CAL000111026
Contact: YOUSSEF SHAHBAZ
Telephone: 0000000000
Mailing Name: Not reported
Mailing Address: 220 SYCAMORE RD
Mailing City,St,Zip: SAN YSIDRO, CA 921730000
Gen County: San Diego

JOE'S CHEVRON (Continued) **S103642565**

TSD EPA ID: CAD981402522
TSD County: Kern
Waste Category: Photochemicals/photoprocessing waste
Disposal Method: R01
Tons: .0844
Facility County: San Diego

Year: 1993
Gepaid: CAL000111026
Contact: YOUSSEF SHAHBAZ
Telephone: 0000000000
Mailing Name: Not reported
Mailing Address: 220 SYCAMORE RD
Mailing City,St,Zip: SAN YSIDRO, CA 921730000
Gen County: San Diego
TSD EPA ID: CAD982524613
TSD County: Orange
Waste Category: Photochemicals/photoprocessing waste
Disposal Method: R01
Tons: .0625
Facility County: San Diego

---

65 **CHEVRON #9-5195** **HIST CORTESE** **S103642564**
220 SYCAMORE **HAZNET** **N/A**
SAN YSIDRO, CA 92173

CORTESE:
Region: CORTESE
Facility County Code: 37
Reg By: LTNKA
Reg Id: 9UT3110

HAZNET:
Year: 2006
Gepaid: CAL000055201
Contact: KATHY NORRIS
Telephone: 9258425931
Mailing Name: Not reported
Mailing Address: PO BOX 6004
Mailing City,St,Zip: SAN RAMON, CA 945830000
Gen County: San Diego
TSD EPA ID: CAT080014079
TSD County: Contra Costa
Waste Category: Other organic solids
Disposal Method: H14
Tons: 0.01
Facility County: San Diego

Year: 2003
Gepaid: CAL000055201
Contact: KATHY NORRIS
Telephone: 9258425931
Mailing Name: Not reported
Mailing Address: PO BOX 6004
Mailing City,St,Zip: SAN RAMON, CA 945830000
Gen County: San Diego
TSD EPA ID: CAD008302903

CHEVRON #9-5195 (Continued) **S103642564**

TSD County:	San Diego
Waste Category:	Aqueous solution with total organic residues less than 10 percent
Disposal Method:	R01
Tons:	0.62
Facility County:	San Diego

Year:	2000
Gepaid:	CAL000055201
Contact:	CHERVON PRODUCTS CO
Telephone:	9258425931
Mailing Name:	Not reported
Mailing Address:	PO BOX 6004
Mailing City,St,Zip:	SAN RAMON, CA 945830000
Gen County:	San Diego
TSD EPA ID:	CAD050806850
TSD County:	Los Angeles
Waste Category:	Hydrocarbon solvents (benzene, hexane, Stoddard, Etc.)
Disposal Method:	H01
Tons:	.0325
Facility County:	San Diego

Year:	1995
Gepaid:	CAL000055201
Contact:	CHERVON PRODUCTS CO
Telephone:	9258425931
Mailing Name:	Not reported
Mailing Address:	PO BOX 6004
Mailing City,St,Zip:	SAN RAMON, CA 945830000
Gen County:	San Diego
TSD EPA ID:	CAD982484933
TSD County:	7
Waste Category:	Other empty containers 30 gallons or more
Disposal Method:	R01
Tons:	11.9750
Facility County:	San Diego

Year:	1995
Gepaid:	CAL000055201
Contact:	CHERVON PRODUCTS CO
Telephone:	9258425931
Mailing Name:	Not reported
Mailing Address:	PO BOX 6004
Mailing City,St,Zip:	SAN RAMON, CA 945830000
Gen County:	San Diego
TSD EPA ID:	CAD980883177
TSD County:	Kern
Waste Category:	Unspecified oil-containing waste
Disposal Method:	R01
Tons:	2.0850
Facility County:	San Diego

Click this hyperlink while viewing on your computer to access additional CA_HAZNET: detail in the EDR Site Report.

65 CHEVRON #95195
220 E SYCAMORE RD
SAN DIEGO, CA 92173

LUST **S104397525**
San Diego Co. HMMD **N/A**
SAN DIEGO CO. SAM

LUST:

Region:	STATE
Global Id:	T0607301877
Latitude:	32.5504442241647
Longitude:	-117.04488247633
Case Type:	LUST Cleanup Site
Status:	Completed - Case Closed
Status Date:	12/15/2004
Lead Agency:	SAN DIEGO COUNTY LOP
Case Worker:	KH
Local Agency:	Not reported
RB Case Number:	9UT3110
LOC Case Number:	H05708-001
File Location:	Local Agency
Potential Media Affect:	Aquifer used for drinking water supply
Potential Contaminants of Concern:	Waste Oil / Motor / Hydraulic / Lubricating
Site History:	Not reported

Click here to access the California GeoTracker records for this facility:

LUST:

Global Id:	T0607301877
Contact Type:	Regional Board Caseworker
Contact Name:	UNASSIGNED
Organization Name:	SAN DIEGO RWQCB (REGION 9)
Address:	9174 SKY PARK COURT, SUITE 100
City:	SAN DIEGO
Email:	Not reported
Phone Number:	Not reported

LUST:

Global Id:	T0607301877
Action Type:	ENFORCEMENT
Date:	09/05/1995
Action:	Notice of Responsibility
Global Id:	T0607301877
Action Type:	Other
Date:	01/01/1950
Action:	Leak Discovery
Global Id:	T0607301877
Action Type:	Other
Date:	01/01/1950
Action:	Leak Reported
Global Id:	T0607301877
Action Type:	Other
Date:	01/01/1950
Action:	Leak Began
Global Id:	T0607301877
Action Type:	Other
Date:	01/01/1950
Action:	Leak Stopped

CHEVRON #95195 (Continued) **S104397525**

San Diego Co. HMMD:

Facility ID:	105708
Inactive Indicator:	Active
Business Code:	6HK28
SIC:	Not reported
Permit Expiration:	Not reported
Owner:	CHEVRON USA INC
2nd Name:	CHEVRON PROD CO-PERMIT DESK
Mailing Address:	PO BOX 6004
Mailing City,St,Zip:	SAN RAMON, CA 94583
Map Code/Business Plan on File:	Not reported
Corporate Code:	Not reported
Fire Dept District:	San Diego
Census Tract Number:	100.0
EPA ID:	CAR000124230
Gas Station:	Not reported
Inspection Date:	03/17/10
Reinspection Date:	Not reported
Inspector Name:	VARCHER
Violation Notice Issued:	Not reported
Facility Contact:	ELIZABETH ALVARADO, MGR
Delinquent Flag:	Not Delinquent
Last Update:	08/30/10
Last Delinquent Letter:	Not reported
Delinquent Comment:	Not reported
Last Letter Type:	Not reported
Property Owner:	AGUIRRE GUADALUPE G LIVING TRU
Property Address:	P O BOX 285
Property City,St,Zip:	HOUSTON, TX 77001
Tank Owner:	CHEVRON USA INC
Tank Address:	S P O BOX 2833
Tank City,St,Zip:	La Habra, CA 90632
Business Plan Acceptance Date:	Not reported
Reinspection Date Y2K Compatible:	03/17/11
Facility Phone:	619-662-2137

HMMD DISCLOSURE INVENTORY:

Item Number:	MID
Chemical Name:	MIDGRADE UNLEADED UNDERGROUND TANK 105708 T007
Case Number:	8006-61-9
Quantity Stored At One Time:	Not reported
Quantity Stored at One Time:	Not reported
Annual Quantity String:	Not reported
Annual Quantity String:	Not reported
Measurement Units:	Not reported
Carcinogen:	No
1st Hazard Category:	FIRE
2nd Hazard Category:	Not reported

Item Number:	PRE
Chemical Name:	PREMIUM UNLEADED UNDERGROUND TANK 105708 T005
Case Number:	8006-61-9
Quantity Stored At One Time:	Not reported
Quantity Stored at One Time:	Not reported
Annual Quantity String:	Not reported
Annual Quantity String:	Not reported
Measurement Units:	Not reported

CHEVRON #95195 (Continued) **S104397525**

Carcinogen: No
1st Hazard Category: FIRE
2nd Hazard Category: Not reported

Item Number: REG
Chemical Name: REGULAR UNLEADED UNDERGROUND TANK 105708 T006
Case Number: 8006-61-9
Quantity Stored At One Time: Not reported
Quantity Stored at One Time: Not reported
Annual Quantity String: Not reported
Annual Quantity String: Not reported
Measurement Units: Not reported
Carcinogen: No
1st Hazard Category: FIRE
2nd Hazard Category: Not reported

HMMD UNDERGROUND TANKS:
Tank Number: T001
Tank ID Number: 1
Waste or Product: 10000
Tank Contents: Not reported

Tank Number: T002
Tank ID Number: 2
Waste or Product: 10000
Tank Contents: Not reported

Tank Number: T003
Tank ID Number: 3
Waste or Product: 5000
Tank Contents: Not reported

Tank Number: T004
Tank ID Number: 4
Waste or Product: 1000
Tank Contents: Not reported

Tank Number: T005
Tank ID Number: NT1813/RT3
Waste or Product: 12000
Tank Contents: Not reported

Tank Number: T006
Tank ID Number: NT1813/RT3
Waste or Product: 12000
Tank Contents: Not reported

Tank Number: T007
Tank ID Number: NT1813/RT3
Waste or Product: 12000
Tank Contents: Not reported

HMMD VIOLATIONS:
Inspection Date: 02/04/05
Waste Code: Not reported
Occurrences: Not reported

CHEVRON #95195 (Continued) **S104397525**

Item Number: 4312

Inspection Date: 02/04/05
Waste Code: Not reported
Occurrences: Not reported
Item Number: 4313

Inspection Date: 02/04/05
Waste Code: Not reported
Occurrences: Not reported
Item Number: 4314

Inspection Date: 02/04/05
Waste Code: Not reported
Occurrences: Not reported
Item Number: 4315

Inspection Date: 02/04/05
Waste Code: Not reported
Occurrences: Not reported
Item Number: 4316

Inspection Date: 02/04/05
Waste Code: Not reported
Occurrences: Not reported
Item Number: 4317

Inspection Date: 02/04/05
Waste Code: Not reported
Occurrences: Not reported
Item Number: 4318

Inspection Date: 02/04/05
Waste Code: Not reported
Occurrences: Not reported
Item Number: 4319

Inspection Date: 02/04/05
Waste Code: Not reported
Occurrences: Not reported
Item Number: 4320

Inspection Date: 02/04/05
Waste Code: Not reported
Occurrences: Not reported
Item Number: 4321

Inspection Date: 02/04/05
Waste Code: Not reported
Occurrences: Not reported
Item Number: 4322

Inspection Date: 04/12/07
Waste Code: Not reported
Occurrences: Not reported
Item Number: 2252

CHEVRON #95195 (Continued) **S104397525**

Inspection Date: 01/23/02
Waste Code: Not reported
Occurrences: Not reported
Item Number: 9131

Inspection Date: 01/23/02
Waste Code: Not reported
Occurrences: Not reported
Item Number: 9132

Inspection Date: 03/17/09
Waste Code: Not reported
Occurrences: Not reported
Item Number: 6462

Inspection Date: 03/17/09
Waste Code: Not reported
Occurrences: Not reported
Item Number: 6463

Inspection Date: 03/17/09
Waste Code: Not reported
Occurrences: Not reported
Item Number: 6464

Inspection Date: 01/17/03
Waste Code: Not reported
Occurrences: Not reported
Item Number: 1971

Inspection Date: 01/17/03
Waste Code: Not reported
Occurrences: Not reported
Item Number: 1972

Inspection Date: 01/17/03
Waste Code: Not reported
Occurrences: Not reported
Item Number: 1973

Inspection Date: 01/17/03
Waste Code: Not reported
Occurrences: Not reported
Item Number: 1974

Inspection Date: 01/17/03
Waste Code: Not reported
Occurrences: Not reported
Item Number: 1975

Inspection Date: 01/17/03
Waste Code: Not reported
Occurrences: Not reported
Item Number: 1976

Inspection Date: 03/17/10
Waste Code: Not reported

CHEVRON #95195 (Continued) **S104397525**

Occurrences: Not reported
Item Number: 3740

Inspection Date: 01/08/99
Waste Code: Not reported
Occurrences: Not reported
Item Number: 6485

Inspection Date: 02/17/04
Waste Code: Not reported
Occurrences: Not reported
Item Number: 1719

Inspection Date: 02/17/04
Waste Code: Not reported
Occurrences: Not reported
Item Number: 1720

Inspection Date: 02/17/04
Waste Code: Not reported
Occurrences: Not reported
Item Number: 1721

Inspection Date: 02/17/04
Waste Code: Not reported
Occurrences: Not reported
Item Number: 1722

Inspection Date: 02/17/04
Waste Code: Not reported
Occurrences: Not reported
Item Number: 1723

Inspection Date: 04/04/06
Waste Code: Not reported
Occurrences: Not reported
Item Number: 4506

HMMD WASTE STREAMS:
Inspection Date: 03/17/10
Waste Item #: 134
Waste Code: 134
Waste Name: AQUEOUS SOL'N W/LESS
Qnty at Inspection: 55
Quantity String: 55
Annual Qty: 350
Annual Qty String: 350
Measurement Unit: GAL
Treatment Method: 001 RECYCLE
Storage Method: METAL DRUM
Haz Waste Hauler: 1406 SAFETY-KLEEN SYSTEMS
Waste Desc: Not reported
Carcinogen: No

Inspection Date: 03/17/10
Waste Item #: 352
Waste Code: 352

CHEVRON #95195 (Continued) **S104397525**

Waste Name:	ORGANIC SOLIDS (OTHE
Qnty at Inspection:	55
Quantity String:	55
Annual Qty:	250
Annual Qty String:	250
Measurement Unit:	LBS
Treatment Method:	001 RECYCLE
Storage Method:	METAL DRUM
Haz Waste Hauler:	1406 SAFETY-KLEEN SYSTEMS
Waste Desc:	FILTERS/HOSES ABSORB
Carcinogen:	No

SAN DIEGO CO. SAM:

Case Number:	H05708-001
Agency:	DEH Site Assessment & Mitigation
Funding:	**POP**
Facility Type:	Drinking Water Aquifer Impacted
Facility Status:	Closed Case
Date:	12/15/2004
Date Began:	9/1/1995

---

65 **GENE'S EXPRESS** **UST** **U003971556**
120 E CALLE PRIMERA **N/A**
SAN YSIDRO, CA 92173

UST:

Facility ID:	19322
Latitude:	32.55053
Longitude:	-117.0444

---

65 **INSTANT MEXICO AUTO INSURANCE** **HAZNET** **S103969989**
223 VIA DE SAN YSIDRO **N/A**
SAN YSIDRO, CA 92173

HAZNET:

Year:	1998
Gepaid:	CAC002120784
Contact:	INSTANT MEXICO AUTO INSURANCE
Telephone:	8003454701
Mailing Name:	Not reported
Mailing Address:	223 VIA DE SAN YSIDRO
Mailing City,St,Zip:	SAN YSIDRO, CA 921730000
Gen County:	San Diego
TSD EPA ID:	CAD050806850
TSD County:	Los Angeles
Waste Category:	Liquids with pH <= 2 with metals
Disposal Method:	H01
Tons:	.2293
Facility County:	San Diego

65 GENE'S EXPRESS **LUST** **S106916305**
120 W CALLE PRIMERA **SAN DIEGO CO. SAM** **N/A**
SAN DIEGO, CA 92173

LUST:

Region:	STATE
Global Id:	T06019780659
Latitude:	32.550846
Longitude:	-117.04563
Case Type:	LUST Cleanup Site
Status:	Open - Site Assessment
Status Date:	11/14/2003
Lead Agency:	SAN DIEGO COUNTY LOP
Case Worker:	DL
Local Agency:	SAN DIEGO COUNTY LOP
RB Case Number:	Not reported
LOC Case Number:	H20844-001
File Location:	Local Agency
Potential Media Affect:	Soil
Potential Contaminants of Concern:	Toluene, Xylene, Diesel, Fuel Oxygenates, Gasoline
Site History:	11/03 Soil samples collected during dispenser and piping upgrade showed elevated levels of TPH as gasoline and diesel. 12/03 The DEH opened case H20844-001. 1/04 NOR sent to RP. 10/04 DEH approves Work Plan for addtional investigation (four geoprobe borings to 20 feet below grade; collect soil samples at 5 foot intervals; collect groundwater samples, if encountered, using a Hydropunch device). 12/04 Assessment report submitted by consultant. 11/06 DEH letter requests that the 12/04 assessment report be resubmitted with revisions. 8/07 Consultant letter indicating they would revise and resubmit the assessment report by September 2007.

Click here to access the California GeoTracker records for this facility:

LUST:

Global Id:	T06019780659
Contact Type:	Local Agency Caseworker
Contact Name:	CAROL FENNER
Organization Name:	SAN DIEGO COUNTY LOP
Address:	P.O. Box 129261
City:	San Diego
Email:	carol.fenner@sdcounty.ca.gov
Phone Number:	Not reported

LUST:

Global Id:	T06019780659
Action Type:	ENFORCEMENT
Date:	01/05/2004
Action:	Notice of Responsibility
Global Id:	T06019780659
Action Type:	Other
Date:	01/01/1950
Action:	Leak Reported
Global Id:	T06019780659
Action Type:	Other
Date:	01/01/1950
Action:	Leak Stopped

GENE'S EXPRESS (Continued) **S106916305**

Global Id: T06019780659
Action Type: Other
Date: 01/01/1950
Action: Leak Began

Global Id: T06019780659
Action Type: Other
Date: 01/01/1950
Action: Leak Discovery

Global Id: T06019780659
Action Type: ENFORCEMENT
Date: 07/09/2009
Action: Letter - Notice

SAN DIEGO CO. SAM:
Case Number: H20844-001
Agency: DEH Site Assessment & Mitigation
Funding: LOP - State Fund
Facility Type: Soils Only
Facility Status: Preliminary Assessment
Date: 4/22/2004
Date Began: 11/13/2003

---

65 CASMET TRUCKING INCORPORATED **RCRA-NonGen 1000298664**
223 VIA SAN YSIDRO SUITE 8 **FINDS CAT080013113**
SAN YSIDRO, CA 92173

RCRA-NonGen:
Date form received by agency: 11/20/1980
Facility name: CASMET TRUCKING INC
Facility address: 223 VIA SAN YSIDRO STE 8
SAN YSIDRO, CA 92173
EPA ID: CAT080013113
Mailing address: P O BOX 4555
SAN YSIDRO, CA 92073
Contact: ENVIRONMENTAL MANAGER
Contact address: 223 VIA SAN YSIDRO STE 8
SAN YSIDRO, CA 92078
Contact country: US
Contact telephone: (714) 428-5555
Contact email: Not reported
EPA Region: 09
Classification: Non-Generator
Description: Handler: Non-Generators do not presently generate hazardous waste

Owner/Operator Summary:
Owner/operator name: CASMET
Owner/operator address: NOT REQUIRED
NOT REQUIRED, ME 99999
Owner/operator country: Not reported
Owner/operator telephone: (415) 555-1212
Legal status: Private
Owner/Operator Type: Owner
Owner/Op start date: Not reported
Owner/Op end date: Not reported

CASMET TRUCKING INCORPORATED (Continued) **1000298664**

Owner/operator name: NOT REQUIRED
Owner/operator address: NOT REQUIRED
NOT REQUIRED, ME 99999
Owner/operator country: Not reported
Owner/operator telephone: (415) 555-1212
Legal status: Private
Owner/Operator Type: Operator
Owner/Op start date: Not reported
Owner/Op end date: Not reported

Handler Activities Summary:
U.S. importer of hazardous waste: No
Mixed waste (haz. and radioactive): No
Recycler of hazardous waste: No
Transporter of hazardous waste: Yes
Treater, storer or disposer of HW: No
Underground injection activity: No
On-site burner exemption: No
Furnace exemption: No
Used oil fuel burner: No
Used oil processor: No
User oil refiner: No
Used oil fuel marketer to burner: No
Used oil Specification marketer: No
Used oil transfer facility: No
Used oil transporter: No

Violation Status: No violations found

FINDS:

Registry ID: 110006487177

Environmental Interest/Information System
RCRAInfo is a national information system that supports the Resource Conservation and Recovery Act (RCRA) program through the tracking of events and activities related to facilities that generate, transport, and treat, store, or dispose of hazardous waste. RCRAInfo allows RCRA program staff to track the notification, permit, compliance, and corrective action activities required under RCRA.

---

66 **UNION AUTO WRECKING** **NPDES** **S109463402**
511 E SAN YSIDRO BLVD # 5007 **N/A**
SAN YSIDRO, CA 92173

NPDES:
Npdes Number: CAS000001
Facility Status: Active
Agency Id: Not reported
Region: 9
Regulatory Measure Id: 218467
Order No: 97-03-DWQ
Regulatory Measure Type: Enrollee
Place Id: Not reported
WDID: 9 37I011328
Program Type: Industrial
Adoption Date Of Regulatory Measure: Not reported

UNION AUTO WRECKING (Continued) **S109463402**

Effective Date Of Regulatory Measure:	12/29/1994
Expiration Date Of Regulatory Measure:	Not reported
Termination Date Of Regulatory Measure:	Not reported
Discharge Name:	Union Auto Wrecking
Discharge Address:	1186 Otay Valley Rd
Discharge City:	San Diego
Discharge State:	California
Discharge Zip:	92154

---

66 **CHMIRS** **S100219722**
444 EAST SAN YSIDRO BLVD. **N/A**
SAN YSIDRO, CA 92173

CHMIRS:

OES Incident Number:	9010326
OES notification:	Not reported
OES Date:	Not reported
OES Time:	Not reported
Incident Date:	07-SEP-90
Date Completed:	**07-SEP-90**
Property Use:	500
Agency Id Number:	37717
Agency Incident Number:	UNKNOWN
Time Notified:	950
Time Completed:	1100
Surrounding Area:	962
Estimated Temperature:	80
Property Management:	P
Special Studies 1:	Not reported
Special Studies 2:	Not reported
Special Studies 3:	Not reported
Special Studies 4:	Not reported
Special Studies 5:	Not reported
Special Studies 6:	Not reported
More Than Two Substances Involved?:	N
Resp Agncy Personel # Of Decontaminated:	0
Responding Agency Personel # Of Injuries:	0
Responding Agency Personel # Of Fatalities:	0
Others Number Of Decontaminated:	0
Others Number Of Injuries:	0
Others Number Of Fatalities:	0
Vehicle Make/year:	Not reported
Vehicle License Number:	Not reported
Vehicle State:	Not reported
Vehicle Id Number:	Not reported
CA/DOT/PUC/ICC Number:	Not reported
Company Name:	Not reported
Reporting Officer Name/ID:	S. DURHAM
Report Date:	12-SEP-90
Comments:	N
Facility Telephone:	619 236-2222
Waterway Involved:	Not reported
Waterway:	Not reported
Spill Site:	Not reported
Cleanup By:	Not reported
Containment:	Not reported
What Happened:	Not reported
Type:	Not reported

(Continued) **S100219722**

Measure:	Not reported
Other:	Not reported
Date/Time:	Not reported
Year:	88-92
Agency:	Not reported
Incident Date:	Not reported
Admin Agency:	Not reported
Amount:	Not reported
Contained:	Not reported
Site Type:	Not reported
E Date:	10-JUN-91
Substance:	Not reported
Quantity Released:	Not reported
BBLS:	Not reported
Cups:	Not reported
CUFT:	Not reported
Gallons:	Not reported
Grams:	Not reported
Pounds:	Not reported
Liters:	Not reported
Ounces:	Not reported
Pints:	Not reported
Quarts:	Not reported
Sheen:	Not reported
Tons:	Not reported
Unknown:	Not reported
Evacuations:	Not reported
Number of Injuries:	Not reported
Number of Fatalities:	Not reported
Description:	Not reported

---

66 **444 E. SAN YSIDRO** **ERNS** **90185938**
444 E. SAN YSIDRO **N/A**
SAN DIEGO, CA 92073

Click this hyperlink while viewing on your computer to access additional ERNS detail in the EDR Site Report.

---

66 **SAN DIEGO & IMPERIAL VALLEY RR** **LUST** **U003941478**
2711 E BEYER BL **UST** **N/A**
SAN DIEGO, CA 92173 **SAN DIEGO CO. SAM**

LUST:

Region:	STATE
Global Id:	T0607302436
Latitude:	32.550737
Longitude:	-117.0364458
Case Type:	LUST Cleanup Site
Status:	Completed - Case Closed
Status Date:	08/09/2007
Lead Agency:	SAN DIEGO RWQCB (REGION 9)
Case Worker:	SJP
Local Agency:	SAN DIEGO COUNTY LOP
RB Case Number:	9UT3670

SAN DIEGO & IMPERIAL VALLEY RR (Continued) **U003941478**

LOC Case Number:	H35868-001
File Location:	Local Agency
Potential Media Affect:	Soil
Potential Contaminants of Concern:	Waste Oil / Motor / Hydraulic / Lubricating
Site History:	Not reported

Click here to access the California GeoTracker records for this facility:

LUST:

Global Id:	T0607302436
Contact Type:	Regional Board Caseworker
Contact Name:	SUE J. PEASE
Organization Name:	SAN DIEGO RWQCB (REGION 9)
Address:	9174 SKY PARK COURT, SUITE 100
City:	SAN DIEGO
Email:	spease@waterboards.ca.gov
Phone Number:	Not reported

Global Id:	T0607302436
Contact Type:	Local Agency Caseworker
Contact Name:	CRAIG BURNETT
Organization Name:	SAN DIEGO COUNTY LOP
Address:	P.O. Box 129261
City:	SAN DIEGO
Email:	craig.burnett@sdcounty.ca.gov
Phone Number:	8585056978

LUST:

Global Id:	T0607302436
Action Type:	Other
Date:	01/01/1950
Action:	Leak Discovery

Global Id:	T0607302436
Action Type:	ENFORCEMENT
Date:	12/04/2006
Action:	Referral to Regional Board

Global Id:	T0607302436
Action Type:	Other
Date:	01/01/1950
Action:	Leak Reported

Global Id:	T0607302436
Action Type:	ENFORCEMENT
Date:	06/06/2007
Action:	Verbal Enforcement

Global Id:	T0607302436
Action Type:	ENFORCEMENT
Date:	07/10/2007
Action:	Site Visit / Inspection / Sampling

Global Id:	T0607302436
Action Type:	Other
Date:	01/01/1950
Action:	Leak Began

SAN DIEGO & IMPERIAL VALLEY RR (Continued) **U003941478**

Global Id: T0607302436
Action Type: Other
Date: 01/01/1950
Action: Leak Stopped

Global Id: T0607302436
Action Type: ENFORCEMENT
Date: 01/25/2007
Action: Staff Letter

Global Id: T0607302436
Action Type: ENFORCEMENT
Date: 06/13/2007
Action: Staff Letter

UST:
Facility ID: 19670
Latitude: 32.55032
Longitude: -117.03588

SAN DIEGO CO. SAM:
Case Number: H35868-001
Agency: CA Regional Water Quality Control Board
Funding: LOP - State Fund
Facility Type: Soils Only
Facility Status: Closed Case
Date: 8/9/2007
Date Began: 6/26/1998

---

66 SAN DIEGO & IMPERIAL VALLEY RAILROAD **HAZNET** **S101669871**
2711 EAST BEYER BLVD **N/A**
SAN YSIDRO, CA 92173

HAZNET:
Year: 2000
Gepaid: CAL000123227
Contact: RAILTEX
Telephone: 0000000000
Mailing Name: Not reported
Mailing Address: 743 IMPERIAL AVE
Mailing City,St,Zip: SAN DIEGO, CA 921017128
Gen County: San Diego
TSD EPA ID: CAT080033681
TSD County: Los Angeles
Waste Category: Other organic solids
Disposal Method: D80
Tons: .1500
Facility County: San Diego

Year: 1996
Gepaid: CAL000123227
Contact: RAILTEX
Telephone: 0000000000
Mailing Name: Not reported
Mailing Address: 743 IMPERIAL AVE
Mailing City,St,Zip: SAN DIEGO, CA 921017128

SAN DIEGO & IMPERIAL VALLEY RAILROAD (Continued) **S101669871**

Gen County:	San Diego
TSD EPA ID:	CAT080025711
TSD County:	San Bernardino
Waste Category:	Waste oil and mixed oil
Disposal Method:	Not reported
Tons:	.2293
Facility County:	San Diego

Year:	1995
Gepaid:	CAL000123227
Contact:	RAILTEX
Telephone:	0000000000
Mailing Name:	Not reported
Mailing Address:	743 IMPERIAL AVE
Mailing City,St,Zip:	SAN DIEGO, CA 921017128
Gen County:	San Diego
TSD EPA ID:	CAT080013352
TSD County:	Los Angeles
Waste Category:	Unspecified aqueous solution
Disposal Method:	R01
Tons:	.4587
Facility County:	San Diego

Year:	1994
Gepaid:	CAL000123227
Contact:	RAILTEX
Telephone:	0000000000
Mailing Name:	Not reported
Mailing Address:	743 IMPERIAL AVE
Mailing City,St,Zip:	SAN DIEGO, CA 921017128
Gen County:	San Diego
TSD EPA ID:	CAD008302903
TSD County:	Los Angeles
Waste Category:	Paint sludge
Disposal Method:	R01
Tons:	.2293
Facility County:	San Diego

---

66 **SAN DIEGO & IMPERIAL VALLEY RR** **NPDES** **S106064721**
2711 E BEYER BLVD **San Diego Co. HMMD** **N/A**
SAN DIEGO, CA 92173

NPDES:

Npdes Number:	CAS000001
Facility Status:	Active
Agency Id:	Not reported
Region:	9
Regulatory Measure Id:	218309
Order No:	97-03-DWQ
Regulatory Measure Type:	Enrollee
Place Id:	Not reported
WDID:	9 37I004960
Program Type:	Industrial
Adoption Date Of Regulatory Measure:	Not reported
Effective Date Of Regulatory Measure:	04/07/1992
Expiration Date Of Regulatory Measure:	Not reported
Termination Date Of Regulatory Measure:	Not reported
Discharge Name:	San Diego & Imperial Valley RR

SAN DIEGO & IMPERIAL VALLEY RR (Continued) **S106064721**

Discharge Address:	1501 National Ave Ste 200
Discharge City:	San Diego
Discharge State:	California
Discharge Zip:	92113

San Diego Co. HMMD:

Facility ID:	135868
Inactive Indicator:	Active
Business Code:	6HK24
SIC:	Not reported
Permit Expiration:	Not reported
Owner:	SD&IV R/R
2nd Name:	Not reported
Mailing Address:	1501 NATIONAL AV #2
Mailing City,St,Zip:	SAN DIEGO, CA 92113
Map Code/Business Plan on File:	Not reported
Corporate Code:	Not reported
Fire Dept District:	San Diego
Census Tract Number:	100.1
EPA ID:	CAL000268428
Gas Station:	Not reported
Inspection Date:	06/29/10
Reinspection Date:	Not reported
Inspector Name:	BGARCHIT
Violation Notice Issued:	Not reported
Facility Contact:	CHRISTIAN SEPULVEDA
Delinquent Flag:	Not Delinquent
Last Update:	08/30/10
Last Delinquent Letter:	Not reported
Delinquent Comment:	Not reported
Last Letter Type:	Not reported
Property Owner:	SAN DIEGO&ARIZONA EASTERN RAIL
Property Address:	Not reported
Property City,St,Zip:	00000
Tank Owner:	MTDB
Tank Address:	1255 IMPERIAL AV #1
Tank City,St,Zip:	San Diego, CA 92101
Business Plan Acceptance Date:	Not reported
Reinspection Date Y2K Compatible:	06/29/11
Facility Phone:	619-690-0945

HMMD DISCLOSURE INVENTORY:

Item Number:	ACE
Chemical Name:	ACETYLENE, COMPRESSED GAS
Case Number:	7408602
Quantity Stored At One Time:	Not reported
Quantity Stored at One Time:	Not reported
Annual Quantity String:	Not reported
Annual Quantity String:	Not reported
Measurement Units:	Not reported
Carcinogen:	No
1st Hazard Category:	FIRE
2nd Hazard Category:	PRESSURE RELEASE

Item Number:	DIE
Chemical Name:	DIESEL UNDERGROUND TANK 135868 T002 DIESEL
Case Number:	68476-34-6

SAN DIEGO & IMPERIAL VALLEY RR (Continued) **S106064721**

Quantity Stored At One Time:	Not reported
Quantity Stored at One Time:	Not reported
Annual Quantity String:	Not reported
Annual Quantity String:	Not reported
Measurement Units:	Not reported
Carcinogen:	No
1st Hazard Category:	FIRE
2nd Hazard Category:	Not reported

Item Number:	DIE
Chemical Name:	DIESEL UNDERGROUND TANK 135868 T004
Case Number:	Not reported
Quantity Stored At One Time:	Not reported
Quantity Stored at One Time:	Not reported
Annual Quantity String:	Not reported
Annual Quantity String:	Not reported
Measurement Units:	Not reported
Carcinogen:	No
1st Hazard Category:	FIRE
2nd Hazard Category:	Not reported

Item Number:	MOT
Chemical Name:	MOTOR LUBRICANTS
Case Number:	8002-05-9
Quantity Stored At One Time:	Not reported
Quantity Stored at One Time:	Not reported
Annual Quantity String:	Not reported
Annual Quantity String:	Not reported
Measurement Units:	Not reported
Carcinogen:	No
1st Hazard Category:	FIRE
2nd Hazard Category:	Not reported

Item Number:	MOT
Chemical Name:	MOTOR OIL UNDERGROUND TANK 135868 T001 MOTOR OIL
Case Number:	8002-05-9
Quantity Stored At One Time:	Not reported
Quantity Stored at One Time:	Not reported
Annual Quantity String:	Not reported
Annual Quantity String:	Not reported
Measurement Units:	Not reported
Carcinogen:	No
1st Hazard Category:	Not reported
2nd Hazard Category:	Not reported

Item Number:	OXY
Chemical Name:	OXYGEN, COMPRESSED GAS
Case Number:	7782-44-7
Quantity Stored At One Time:	Not reported
Quantity Stored at One Time:	Not reported
Annual Quantity String:	Not reported
Annual Quantity String:	Not reported
Measurement Units:	Not reported
Carcinogen:	No
1st Hazard Category:	FIRE
2nd Hazard Category:	PRESSURE RELEASE

SAN DIEGO & IMPERIAL VALLEY RR (Continued) **S106064721**

Item Number: PRO
Chemical Name: PROPANE
Case Number: 74-98-6
Quantity Stored At One Time: Not reported
Quantity Stored at One Time: Not reported
Annual Quantity String: Not reported
Annual Quantity String: Not reported
Measurement Units: Not reported
Carcinogen: No
1st Hazard Category: FIRE
2nd Hazard Category: ACUTE

Item Number: SOD
Chemical Name: SODIUM METASILLICATE FORMULA 940-E
Case Number: 6834-92-0
Quantity Stored At One Time: Not reported
Quantity Stored at One Time: Not reported
Annual Quantity String: Not reported
Annual Quantity String: Not reported
Measurement Units: Not reported
Carcinogen: No
1st Hazard Category: ACUTE
2nd Hazard Category: CHRONIC

HMMD UNDERGROUND TANKS:
Tank Number: T001
Tank ID Number: RT0973 MOT
Waste or Product: 6000
Tank Contents: Not reported

Tank Number: T002
Tank ID Number: RT0973 DIE
Waste or Product: 20000
Tank Contents: Not reported

Tank Number: T003
Tank ID Number: 003
Waste or Product: 500
Tank Contents: Not reported

Tank Number: T004
Tank ID Number: RT0973 RT2
Waste or Product: 20000
Tank Contents: Not reported

HMMD VIOLATIONS:
Inspection Date: 03/15/99
Waste Code: Not reported
Occurrences: Not reported
Item Number: 8501

Inspection Date: 03/15/99
Waste Code: Not reported
Occurrences: Not reported
Item Number: 8502

SAN DIEGO & IMPERIAL VALLEY RR (Continued) **S106064721**

Inspection Date: 03/15/99
Waste Code: Not reported
Occurrences: Not reported
Item Number: 8503

Inspection Date: 03/15/99
Waste Code: Not reported
Occurrences: Not reported
Item Number: 8504

Inspection Date: 03/15/99
Waste Code: Not reported
Occurrences: Not reported
Item Number: 8505

Inspection Date: 03/15/99
Waste Code: Not reported
Occurrences: Not reported
Item Number: 8506

Inspection Date: 03/15/99
Waste Code: Not reported
Occurrences: Not reported
Item Number: 8507

Inspection Date: 03/15/99
Waste Code: Not reported
Occurrences: Not reported
Item Number: 8508

Inspection Date: 06/13/06
Waste Code: Not reported
Occurrences: Not reported
Item Number: 6122

Inspection Date: 06/24/05
Waste Code: Not reported
Occurrences: Not reported
Item Number: 7456

Inspection Date: 06/24/05
Waste Code: Not reported
Occurrences: Not reported
Item Number: 7457

Inspection Date: 06/24/05
Waste Code: Not reported
Occurrences: Not reported
Item Number: 7458

Inspection Date: 06/24/05
Waste Code: Not reported
Occurrences: Not reported
Item Number: 7459

Inspection Date: 06/24/05
Waste Code: Not reported

SAN DIEGO & IMPERIAL VALLEY RR (Continued) **S106064721**

Occurrences: Not reported
Item Number: 7460

Inspection Date: 06/24/05
Waste Code: Not reported
Occurrences: Not reported
Item Number: 7461

Inspection Date: 06/24/05
Waste Code: Not reported
Occurrences: Not reported
Item Number: 7462

Inspection Date: 06/24/05
Waste Code: Not reported
Occurrences: Not reported
Item Number: 7463

Inspection Date: 07/27/01
Waste Code: Not reported
Occurrences: Not reported
Item Number: 3632

Inspection Date: 07/27/01
Waste Code: Not reported
Occurrences: Not reported
Item Number: 3633

Inspection Date: 07/27/01
Waste Code: Not reported
Occurrences: Not reported
Item Number: 3634

Inspection Date: 07/27/01
Waste Code: Not reported
Occurrences: Not reported
Item Number: 3635

Inspection Date: 07/27/01
Waste Code: Not reported
Occurrences: Not reported
Item Number: 3636

Inspection Date: 07/27/01
Waste Code: Not reported
Occurrences: Not reported
Item Number: 3637

Inspection Date: 07/27/01
Waste Code: Not reported
Occurrences: Not reported
Item Number: 3638

Inspection Date: 07/27/01
Waste Code: Not reported
Occurrences: Not reported
Item Number: 3639

SAN DIEGO & IMPERIAL VALLEY RR (Continued) **S106064721**

Inspection Date: 07/27/01
Waste Code: Not reported
Occurrences: Not reported
Item Number: 3640

Inspection Date: 06/20/07
Waste Code: Not reported
Occurrences: Not reported
Item Number: 3871

Inspection Date: 07/22/09
Waste Code: Not reported
Occurrences: Not reported
Item Number: 9218

Inspection Date: 07/22/09
Waste Code: Not reported
Occurrences: Not reported
Item Number: 9219

Inspection Date: 10/07/02
Waste Code: Not reported
Occurrences: Not reported
Item Number: 8867

Inspection Date: 10/07/02
Waste Code: Not reported
Occurrences: Not reported
Item Number: 8868

Inspection Date: 10/07/02
Waste Code: Not reported
Occurrences: Not reported
Item Number: 8869

Inspection Date: 10/07/02
Waste Code: Not reported
Occurrences: Not reported
Item Number: 8870

Inspection Date: 10/07/02
Waste Code: Not reported
Occurrences: Not reported
Item Number: 8871

Inspection Date: 10/07/02
Waste Code: Not reported
Occurrences: Not reported
Item Number: 8872

Inspection Date: 10/07/02
Waste Code: Not reported
Occurrences: Not reported
Item Number: 8873

Inspection Date: 10/07/02
Waste Code: Not reported

SAN DIEGO & IMPERIAL VALLEY RR (Continued) **S106064721**

Occurrences: Not reported
Item Number: 8874

Inspection Date: 10/07/02
Waste Code: Not reported
Occurrences: Not reported
Item Number: 8875

Inspection Date: 10/07/02
Waste Code: Not reported
Occurrences: Not reported
Item Number: 8876

Inspection Date: 10/07/02
Waste Code: Not reported
Occurrences: Not reported
Item Number: 8877

Inspection Date: 10/07/02
Waste Code: Not reported
Occurrences: Not reported
Item Number: 8878

Inspection Date: 10/07/02
Waste Code: Not reported
Occurrences: Not reported
Item Number: 8879

Inspection Date: 10/07/02
Waste Code: Not reported
Occurrences: Not reported
Item Number: 8880

Inspection Date: 01/20/98
Waste Code: Not reported
Occurrences: Not reported
Item Number: 6651

Inspection Date: 01/20/98
Waste Code: Not reported
Occurrences: Not reported
Item Number: 6652

Inspection Date: 01/20/98
Waste Code: Not reported
Occurrences: Not reported
Item Number: 6653

Inspection Date: 01/20/98
Waste Code: Not reported
Occurrences: Not reported
Item Number: 6654

Inspection Date: 01/20/98
Waste Code: Not reported
Occurrences: Not reported
Item Number: 6655

SAN DIEGO & IMPERIAL VALLEY RR (Continued) **S106064721**

Inspection Date: 01/20/98
Waste Code: Not reported
Occurrences: Not reported
Item Number: 6656

Inspection Date: 01/20/98
Waste Code: Not reported
Occurrences: Not reported
Item Number: 6657

Inspection Date: 01/20/98
Waste Code: Not reported
Occurrences: Not reported
Item Number: 6658

Inspection Date: 01/20/98
Waste Code: Not reported
Occurrences: Not reported
Item Number: 6659

Inspection Date: 01/20/98
Waste Code: Not reported
Occurrences: Not reported
Item Number: 6660

Inspection Date: 01/20/98
Waste Code: Not reported
Occurrences: Not reported
Item Number: 6661

Inspection Date: 01/20/98
Waste Code: Not reported
Occurrences: Not reported
Item Number: 6662

Inspection Date: 01/20/98
Waste Code: Not reported
Occurrences: Not reported
Item Number: 6663

Inspection Date: 01/20/98
Waste Code: Not reported
Occurrences: Not reported
Item Number: 6664

Inspection Date: 05/25/04
Waste Code: Not reported
Occurrences: Not reported
Item Number: 7654

Inspection Date: 05/25/04
Waste Code: Not reported
Occurrences: Not reported
Item Number: 7655

Inspection Date: 05/25/04
Waste Code: Not reported

SAN DIEGO & IMPERIAL VALLEY RR (Continued) **S106064721**

Occurrences: Not reported
Item Number: 7656

Inspection Date: 05/25/04
Waste Code: Not reported
Occurrences: Not reported
Item Number: 7657

Inspection Date: 05/25/04
Waste Code: Not reported
Occurrences: Not reported
Item Number: 7658

Inspection Date: 05/25/04
Waste Code: Not reported
Occurrences: Not reported
Item Number: 7659

HMMD WASTE STREAMS:
Inspection Date: 06/29/10
Waste Item #: 135
Waste Code: 135
Waste Name: UNSPECIFIED AQUEOUS
Qnty at Inspection: 15
Quantity String: 15
Annual Qty: 60
Annual Qty String: 60
Measurement Unit: GAL
Treatment Method: 001 RECYCLE
Storage Method: PROCESSING EQUIPMENT
Haz Waste Hauler: 1406 SAFETY-KLEEN
Waste Desc: PARTS CLEANER WASTE
Carcinogen: No

Inspection Date: 06/29/10
Waste Item #: 221
Waste Code: 221
Waste Name: WASTE OIL & MIXED OI
Qnty at Inspection: 250
Quantity String: 250
Annual Qty: 500
Annual Qty String: 500
Measurement Unit: GAL
Treatment Method: 001 RECYCLE
Storage Method: TOTE BIN
Haz Waste Hauler: 0015 ASBURY ENVIR. SERVIC
Waste Desc: USED OIL
Carcinogen: No

Inspection Date: 06/29/10
Waste Item #: 223
Waste Code: 223
Waste Name: UNSPEC OIL CONTAININ
Qnty at Inspection: 300
Quantity String: 300
Annual Qty: 300
Annual Qty String: 300

SAN DIEGO & IMPERIAL VALLEY RR (Continued) **S106064721**

Measurement Unit:	LBS
Treatment Method:	001 RECYCLE
Storage Method:	METAL DRUM
Haz Waste Hauler:	1406 SAFETY-KLEEN SYSTEMS
Waste Desc:	OILY/CONTAMINATED RAGS/PA
Carcinogen:	No

Inspection Date:	06/29/10
Waste Item #:	888
Waste Code:	888
Waste Name:	USED OIL FILTERS
Qnty at Inspection:	1800
Quantity String:	1800
Annual Qty:	1800
Annual Qty String:	1800
Measurement Unit:	LBS
Treatment Method:	888 FILTERS/METAL RE
Storage Method:	METAL DRUM
Haz Waste Hauler:	1406 SAFETY-KLEEN SYSTEMS
Waste Desc:	DRAINED
Carcinogen:	No

---

66 **SAN DIEGO & IMPERIAL VALL** **HIST CORTESE** **S103472138**
2711 BEYER **LUST** **N/A**
SAN YSIDRO, CA 92173 **HAZNET**

CORTESE:

Region:	CORTESE
Facility County Code:	37
Reg By:	LTNKA
Reg Id:	9UT3670

LUST REG 9:

Region:	9
Status:	Preliminary site assessment underway
Case Number:	9UT3670
Local Case:	H35868-001
Substance:	Diesel
Qty Leaked:	0
Abate Method:	Not reported
Local Agency:	San Diego
How Found:	Other Means
How Stopped:	Other Means
Source:	Piping
Cause:	Unknown
Lead Agency:	Local Agency
Case Type:	Other ground water affected
Date Found:	06/26/1998
Date Stopped:	06/26/1998
Confirm Date:	/ /
Submit Workplan:	Not reported
Prelim Assess:	06/26/1998
Desc Pollution:	Not reported
Remed Plan:	/ /
Remed Action:	Not reported
Began Monitor:	Not reported

SAN DIEGO & IMPERIAL VALL (Continued) **S103472138**

Release Date: 06/26/1998
Enforce Date: Not reported
Closed Date: Not reported
Enforce Type: Not reported
Pilot Program: LOP
Basin Number: 911.11
GW Depth: Not reported
Beneficial Use: MUNBU
NPDES Number: Not reported
Priority: 2B
File Dispn: Administratively opened on database, however no file physically exists
Interim Remedial Actions: Not reported
Cleanup and Abatement order Number: Not reported
Waste Discharge Requirement Number: Not reported

HAZNET:

Year: 2003
Gepaid: CAL000230386
Contact: CINDY GUZMAN-VP BUS ADMIN
Telephone: 5624278497
Mailing Name: Not reported
Mailing Address: 1619 E CRESTON ST
Mailing City,St,Zip: SIGNAL HILL, CA 907550000
Gen County: San Diego
TSD EPA ID: CAT000613893
TSD County: San Diego
Waste Category: Oxygenated solvents (acetone, butanol, ethyl acetate, etc.)
Disposal Method: H01
Tons: 0.07
Facility County: San Diego

Year: 2002
Gepaid: CAL000230386
Contact: CINDY GUZMAN-ADMIN DIRECTOR
Telephone: 5624278497
Mailing Name: Not reported
Mailing Address: 1619 E CRESTON ST
Mailing City,St,Zip: SIGNAL HILL, CA 908060000
Gen County: San Diego
TSD EPA ID: Not reported
TSD County: Los Angeles
Waste Category: Oxygenated solvents (acetone, butanol, ethyl acetate, etc.)
Disposal Method: H01
Tons: 0.12
Facility County: Not reported

Year: 2002
Gepaid: CAL000230386
Contact: CINDY GUZMAN-ADMIN DIRECTOR
Telephone: 5624278497
Mailing Name: Not reported
Mailing Address: 1619 E CRESTON ST
Mailing City,St,Zip: SIGNAL HILL, CA 908060000
Gen County: San Diego
TSD EPA ID: Not reported
TSD County: Orange
Waste Category: Oxygenated solvents (acetone, butanol, ethyl acetate, etc.)

SAN DIEGO & IMPERIAL VALL (Continued) **S103472138**

Disposal Method: H01
Tons: 0.59
Facility County: Not reported

---

66 SAN DIEGO & IMPERIAL VALLEY RAILROAD **HAZNET** **S103986247**
2711 E BEYER BLVD **N/A**
SAN YSIDRO, CA 92173

HAZNET:

Year: 2010
Gepaid: CAL000268420
Contact: C SEPULVEDA/CHIEF MECH'L OFCR
Telephone: 6196900945
Mailing Name: Not reported
Mailing Address: 1501 NATIONAL AVE STE 200
Mailing City,St,Zip: SAN DIEGO, CA 921130000
Gen County: Not reported
TSD EPA ID: NVT330010000
TSD County: Not reported
Waste Category: Other organic solids
Disposal Method: LANDFILL OR SURFACE IMPOUNDMENT THAT WILL BE CLOSED AS LANDFILL(TO INCLUDE ON-SITE TREATMENT AND/OR STABILIZATION)
Tons: 0.045
Facility County: San Diego

Year: 2010
Gepaid: CAL000268420
Contact: C SEPULVEDA/CHIEF MECH'L OFCR
Telephone: 6196900945
Mailing Name: Not reported
Mailing Address: 1501 NATIONAL AVE STE 200
Mailing City,St,Zip: SAN DIEGO, CA 921130000
Gen County: Not reported
TSD EPA ID: CAT080013352
TSD County: Not reported
Waste Category: Oil/water separation sludge
Disposal Method: OTHER RECOVERY OF RECLAMATION FOR REUSE INCLUDING ACID REGENERATION, ORGANICS RECOVERY ECT
Tons: 0.834
Facility County: San Diego

Year: 2009
Gepaid: CAL000268420
Contact: PETE JESPERSEN
Telephone: 6192397947
Mailing Name: Not reported
Mailing Address: 1501 NATIONAL AVE STE 200
Mailing City,St,Zip: SAN DIEGO, CA 921130000
Gen County: San Diego
TSD EPA ID: NVT330010000
TSD County: 99
Waste Category: Other organic solids
Disposal Method: LANDFILL OR SURFACE IMPOUNDMENT THAT WILL BE CLOSED AS LANDFILL(TO INCLUDE ON-SITE TREATMENT AND/OR STABILIZATION)
Tons: 0.275
Facility County: San Diego

Year: 2008

SAN DIEGO & IMPERIAL VALLEY RAILROAD (Continued) **S103986247**

Gepaid:	CAL000268420
Contact:	PETE JESPERSEN
Telephone:	6192397947
Mailing Name:	Not reported
Mailing Address:	1501 NATIONAL AVE STE 200
Mailing City,St,Zip:	SAN DIEGO, CA 921130000
Gen County:	San Diego
TSD EPA ID:	NVT330010000
TSD County:	99
Waste Category:	Other organic solids
Disposal Method:	LANDFILL OR SURFACE IMPOUNDMENT THAT WILL BE CLOSED AS LANDFILL(TO INCLUDE ON-SITE TREATMENT AND/OR STABILIZATION)
Tons:	0.225
Facility County:	San Diego

Year:	2007
Gepaid:	CAL000268420
Contact:	PETE JESPERSEN
Telephone:	6192397947
Mailing Name:	Not reported
Mailing Address:	1501 NATIONAL AVE STE 200
Mailing City,St,Zip:	SAN DIEGO, CA 92113
Gen County:	San Diego
TSD EPA ID:	CAT080013352
TSD County:	Los Angeles
Waste Category:	Unspecified oil-containing waste
Disposal Method:	OTHER RECOVERY OF RECLAMATION FOR REUSE INCLUDING ACID REGENERATION, ORGANICS RECOVERY ECT
Tons:	0.08
Facility County:	San Diego

Click this hyperlink while viewing on your computer to access
7 additional CA_HAZNET: record(s) in the EDR Site Report.

---

66 **SAN DIEGO & IMPERIAL VALLEY RAILROAD** **HAZNET** **U003789967**
2711 BEYER BLVD **N/A**
SAN DIEGO, CA 92173

HAZNET:

Year:	2002
Gepaid:	CAC002550762
Contact:	mario conpreras
Telephone:	6195711875
Mailing Name:	Not reported
Mailing Address:	1501 national ave ste 200
Mailing City,St,Zip:	san diego, CA 92133
Gen County:	San Diego
TSD EPA ID:	Not reported
TSD County:	Los Angeles
Waste Category:	Other organic solids
Disposal Method:	R01
Tons:	1.00
Facility County:	Not reported

Year:	2002
Gepaid:	CAC002550762
Contact:	mario conpreras
Telephone:	6195711875

SAN DIEGO & IMPERIAL VALLEY RAILROAD (Continued) **U003789967**

Mailing Name: Not reported
Mailing Address: 1501 national ave ste 200
Mailing City,St,Zip: san diego, CA 92133
Gen County: San Diego
TSD EPA ID: Not reported
TSD County: Los Angeles
Waste Category: Oil/water separation sludge
Disposal Method: R01
Tons: 3.96
Facility County: Not reported

---

66 **SAN DIEGO & IMPERIAL VALLEY RAILROAD** **HAZNET** **S106176224**
2711 BEYER BLVD **N/A**
SAN DIEGO, CA 92173

HAZNET:
Year: 2003
Gepaid: CAC002550762
Contact: mario conpreras
Telephone: 6195711875
Mailing Name: Not reported
Mailing Address: 1501 national ave ste 200
Mailing City,St,Zip: san diego, CA 92133
Gen County: San Diego
TSD EPA ID: CAT080013352
TSD County: San Diego
Waste Category: Unspecified aqueous solution
Disposal Method: R01
Tons: 8.42
Facility County: San Diego

Year: 2003
Gepaid: CAC002550762
Contact: mario conpreras
Telephone: 6195711875
Mailing Name: Not reported
Mailing Address: 1501 national ave ste 200
Mailing City,St,Zip: san diego, CA 92133
Gen County: San Diego
TSD EPA ID: CAD980884183
TSD County: San Diego
Waste Category: Other organic solids
Disposal Method: D99
Tons: 0.06
Facility County: San Diego

---

66 **SAN DIEGO & IMPERIAL VALLEY RA** **HIST UST** **U001572294**
BEYER BLVD & BOLTON HALL ROAD **N/A**
SAN YSIDRO, CA 92073

HIST UST:
Region: STATE
Facility ID: 00000065943
Facility Type: Other
Other Type: RAILROAD
Total Tanks: 0004

SAN DIEGO & IMPERIAL VALLEY RA (Continued) **U001572294**

Contact Name: Not reported
Telephone: 6192397348
Owner Name: METROPOLITAN TRANSIT DEVELOPME
Owner Address: 620 "C" STREET, SUITE 400
Owner City,St,Zip: SAN DIEGO, CA 92101

Tank Num: 001
Container Num: 1
Year Installed: 1982
Tank Capacity: 00020000
Tank Used for: WASTE
Type of Fuel: 4
Tank Construction: Unkown inches
Leak Detection: Visual, None

Tank Num: 002
Container Num: 2
Year Installed: 1982
Tank Capacity: 00020000
Tank Used for: PRODUCT
Type of Fuel: DIESEL
Tank Construction: Not reported
Leak Detection: Visual, None

Tank Num: 003
Container Num: 3
Year Installed: 1982
Tank Capacity: 00010000
Tank Used for: PRODUCT
Type of Fuel: Not reported
Tank Construction: Not reported
Leak Detection: Visual, None

Tank Num: 004
Container Num: 4
Year Installed: 1982
Tank Capacity: 00003000
Tank Used for: WASTE
Type of Fuel: 06
Tank Construction: Not reported
Leak Detection: Visual, None

---

67 **ISSAC ZUNIGA BLDG** **HAZNET** **S102803635**
565 E SAN YSIDRO BLVD **N/A**
SAN YSIDRO, CA 92173

HAZNET:
Year: 1995
Gepaid: CAC001043208
Contact: ISSAC ZUNIGA
Telephone: 0000000000
Mailing Name: Not reported
Mailing Address: 561 E SAN YSIDRO BLVD
Mailing City,St,Zip: SAN YSIDRO, CA 921730000
Gen County: San Diego
TSD EPA ID: CAD009007626
TSD County: Los Angeles
Waste Category: Asbestos containing waste

ISSAC ZUNIGA BLDG (Continued) **S102803635**

Disposal Method: D80
Tons: .2528
Facility County: San Diego

---

68 **KRAGEN AUTO PARTS #1039** **San Diego Co. HMMD** **S104753457**
4550 BORDER VILLAGE RD **N/A**
SAN YSIDRO, CA 92173

San Diego Co. HMMD:

Facility ID:	132862
Inactive Indicator:	Active
Business Code:	6HK26
SIC:	Not reported
Permit Expiration:	Not reported
Owner:	3E COMPANY/REGULATORY DEPT
2nd Name:	ATTN: CSK AUTO INC
Mailing Address:	1905 ASTON AV #100
Mailing City,St,Zip:	CARLSBAD, CA 92008
Map Code/Business Plan on File:	Not reported
Corporate Code:	Not reported
Fire Dept District:	San Diego
Census Tract Number:	100.1
EPA ID:	CAL000196998
Gas Station:	Not reported
Inspection Date:	06/17/10
Reinspection Date:	Not reported
Inspector Name:	CFUENTEC
Violation Notice Issued:	Not reported
Facility Contact:	CHRIS PHELPS
Delinquent Flag:	Not Delinquent
Last Update:	08/30/10
Last Delinquent Letter:	Not reported
Delinquent Comment:	Not reported
Last Letter Type:	Not reported
Property Owner:	AKONEM INC
Property Address:	4625 BORDER VILLAGE
Property City,St,Zip:	SAN DIEGO, CA 92173
Tank Owner:	Not reported
Tank Address:	Not reported
Tank City,St,Zip:	Not reported
Business Plan Acceptance Date:	Not reported
Reinspection Date Y2K Compatible:	12/17/11
Facility Phone:	619-428-1077

HMMD DISCLOSURE INVENTORY:

Item Number:	Not reported
Chemical Name:	Not reported
Case Number:	Not reported
Quantity Stored At One Time:	Not reported
Quantity Stored at One Time:	Not reported
Annual Quantity String:	Not reported
Annual Quantity String:	Not reported
Measurement Units:	Not reported
Carcinogen:	No
1st Hazard Category:	Not reported
2nd Hazard Category:	Not reported

KRAGEN AUTO PARTS #1039 (Continued) **S104753457**

HMMD UNDERGROUND TANKS:
Tank Number: Not reported
Tank ID Number: Not reported
Waste or Product: Not reported
Tank Contents: Not reported

HMMD VIOLATIONS:
Inspection Date: 12/06/06
Waste Code: Not reported
Occurrences: Not reported
Item Number: 9242

Inspection Date: 12/06/06
Waste Code: Not reported
Occurrences: Not reported
Item Number: 9243

Inspection Date: 12/06/06
Waste Code: Not reported
Occurrences: Not reported
Item Number: 9244

Inspection Date: 12/06/06
Waste Code: Not reported
Occurrences: Not reported
Item Number: 9245

Inspection Date: 12/06/06
Waste Code: Not reported
Occurrences: Not reported
Item Number: 9246

Inspection Date: 10/15/96
Waste Code: Not reported
Occurrences: Not reported
Item Number: 1422

Inspection Date: 10/15/96
Waste Code: Not reported
Occurrences: Not reported
Item Number: 1423

Inspection Date: 10/15/96
Waste Code: Not reported
Occurrences: Not reported
Item Number: 1424

Inspection Date: 01/29/03
Waste Code: Not reported
Occurrences: Not reported
Item Number: 2352

Inspection Date: 07/16/98
Waste Code: Not reported
Occurrences: Not reported
Item Number: 1580

KRAGEN AUTO PARTS #1039 (Continued) **S104753457**

Inspection Date: 07/16/98
Waste Code: Not reported
Occurrences: Not reported
Item Number: 1581

HMMD WASTE STREAMS:

Inspection Date: 06/17/10
Waste Item #: 221
Waste Code: 221
Waste Name: WASTE OIL & MIXED OI
Qnty at Inspection: 185
Quantity String: 185
Annual Qty: 520
Annual Qty String: 520
Measurement Unit: GAL
Treatment Method: 001 RECYCLE
Storage Method: ABVG TNK
Haz Waste Hauler: 0015 ASBURY ENVIR. SERVIC
Waste Desc: USED MOTOR OIL
Carcinogen: No

Inspection Date: 06/17/10
Waste Item #: 223
Waste Code: 223
Waste Name: UNSPEC OIL CONTAININ
Qnty at Inspection: 550
Quantity String: 550
Annual Qty: 550
Annual Qty String: 550
Measurement Unit: LBS
Treatment Method: Not reported
Storage Method: METAL DRUM
Haz Waste Hauler: Not reported
Waste Desc: USED ABSORBENT CONTAINING
Carcinogen: No

Inspection Date: 06/17/10
Waste Item #: 343
Waste Code: 343
Waste Name: UNSPEC ORGANIC LIQUI
Qnty at Inspection: 550
Quantity String: 550
Annual Qty: 1100
Annual Qty String: 1100
Measurement Unit: LBS
Treatment Method: 999 UNKNOWN
Storage Method: METAL DRUM
Haz Waste Hauler: 9998 UNKNOWN HAZ WST HAUL
Waste Desc: RAGS
Carcinogen: No

Inspection Date: 06/17/10
Waste Item #: 444
Waste Code: 444
Waste Name: USED BATTERIES
Qnty at Inspection: 1050
Quantity String: 1050

KRAGEN AUTO PARTS #1039 (Continued) **S104753457**

Annual Qty:	15446
Annual Qty String:	15446
Measurement Unit:	LBS
Treatment Method:	444 BATTERIES RECYCL
Storage Method:	BATTERY CASE
Haz Waste Hauler:	XXXX INTERSTATE ENVIRONME
Waste Desc:	USED LEAD-ACID BATTERIES
Carcinogen:	No

Inspection Date:	06/17/10
Waste Item #:	792
Waste Code:	792
Waste Name:	LIQUIDS W/PH <OR= 2
Qnty at Inspection:	1050
Quantity String:	1050
Annual Qty:	Not reported
Annual Qty String:	Not reported
Measurement Unit:	LBS
Treatment Method:	Not reported
Storage Method:	BATTERY CASE
Haz Waste Hauler:	Not reported
Waste Desc:	USED LEAD ACID BATTERIES
Carcinogen:	No

Inspection Date:	06/17/10
Waste Item #:	888
Waste Code:	888
Waste Name:	USED OIL FILTERS
Qnty at Inspection:	55
Quantity String:	55
Annual Qty:	55
Annual Qty String:	55
Measurement Unit:	GAL
Treatment Method:	001 RECYCLE
Storage Method:	METAL DRUM
Haz Waste Hauler:	0015 ASBURY ENVIRONMENTAL
Waste Desc:	Not reported
Carcinogen:	No

---

68 **KRAGEN AUTO PARTS STORE #1039** **HAZNET** **S108749771**
4550 BORDER VILLAGE RD **N/A**
SAN YSIDRO, CA 92173

HAZNET:

Year:	2010
Gepaid:	CAL000186998
Contact:	DAVE MENDOZA-DISTRICT MGR
Telephone:	6164771361
Mailing Name:	Not reported
Mailing Address:	PO BOX 1156
Mailing City,St,Zip:	SPRINGFIELD, MO 658011156
Gen County:	Not reported
TSD EPA ID:	WIR000029751
TSD County:	Not reported
Waste Category:	Unspecified oil-containing waste
Disposal Method:	OTHER RECOVERY OF RECLAMATION FOR REUSE INCLUDING ACID REGENERATION, ORGANICS RECOVERY ECT

KRAGEN AUTO PARTS STORE #1039 (Continued) **S108749771**

Tons: 0.025
Facility County: San Diego

Year: 2010
Gepaid: CAL000186998
Contact: DAVE MENDOZA-DISTRICT MGR
Telephone: 6164771361
Mailing Name: Not reported
Mailing Address: PO BOX 1156
Mailing City,St,Zip: SPRINGFIELD, MO 658011156
Gen County: Not reported
TSD EPA ID: WIR000029751
TSD County: Not reported
Waste Category: Unspecified oil-containing waste
Disposal Method: OTHER RECOVERY OF RECLAMATION FOR REUSE INCLUDING ACID REGENERATION, ORGANICS RECOVERY ECT
Tons: 0.025
Facility County: San Diego

Year: 2009
Gepaid: CAL000186998
Contact: DAVE MENDOZA-DISTRICT MGR
Telephone: 6164771361
Mailing Name: Not reported
Mailing Address: PO BOX 1156
Mailing City,St,Zip: SPRINGFIELD, MO 65801
Gen County: San Diego
TSD EPA ID: WIR000029751
TSD County: 99
Waste Category: Unspecified oil-containing waste
Disposal Method: OTHER RECOVERY OF RECLAMATION FOR REUSE INCLUDING ACID REGENERATION, ORGANICS RECOVERY ECT
Tons: 0.05
Facility County: San Diego

Year: 2008
Gepaid: CAL000186998
Contact: BOB GILLESPIE/REG-ENV MGR
Telephone: 4178747257
Mailing Name: CSK AUTO INC ATTN K BOWLES
Mailing Address: PO BOX 1156
Mailing City,St,Zip: SPRINGFIELD, MO 65801
Gen County: San Diego
TSD EPA ID: WIR000029751
TSD County: 99
Waste Category: Unspecified oil-containing waste
Disposal Method: OTHER RECOVERY OF RECLAMATION FOR REUSE INCLUDING ACID REGENERATION, ORGANICS RECOVERY ECT
Tons: 0.09
Facility County: San Diego

Year: 2007
Gepaid: CAL000186998
Contact: K M BOWLES HAZMAT
Telephone: 6022659200
Mailing Name: Not reported
Mailing Address: DEPT 9216 PO BOX 6030

KRAGEN AUTO PARTS STORE #1039 (Continued) **S108749771**

Mailing City,St,Zip: PHOENIX, AZ 850056030
Gen County: San Diego
TSD EPA ID: WIR000029751
TSD County: 99
Waste Category: Unspecified oil-containing waste
Disposal Method: OTHER RECOVERY OF RECLAMATION FOR REUSE INCLUDING ACID REGENERATION, ORGANICS RECOVERY ECT
Tons: 0.06
Facility County: San Diego

Click this hyperlink while viewing on your computer to access
1 additional CA_HAZNET: record(s) in the EDR Site Report.

---

68 **KRAGEN AUTO PARTS #1039** **FINDS** **1007676568**
4550 BORDER VILLAGE RD **N/A**
SAN YSIDRO, CA 92173

FINDS:

Registry ID: 110017958441

Environmental Interest/Information System
UORS (California - Used Oil Recycling System). California Integrated Waste Management Board (CIWMB) helps communities establish and promote convenient collection opportunities for used oil and used oil filters.

---

68 **SAN YSIDRO CLEANERS** **San Diego Co. HMMD** **S104748320**
199 VIRGINIA AV **N/A**
SAN YSIDRO, CA 92173

San Diego Co. HMMD:

Facility ID:	114720
Inactive Indicator:	Active
Business Code:	6HK53
SIC:	Not reported
Permit Expiration:	Not reported
Owner:	MOSES DIAZ
2nd Name:	Not reported
Mailing Address:	199 VIRGINIA AV
Mailing City,St,Zip:	SAN YSIDRO, CA 92173
Map Code/Business Plan on File:	Not reported
Corporate Code:	Not reported
Fire Dept District:	Not reported
Census Tract Number:	100.0
EPA ID:	CAD981967979
Gas Station:	Not reported
Inspection Date:	04/03/00
Reinspection Date:	Not reported
Inspector Name:	LEGACY
Violation Notice Issued:	Not reported
Facility Contact:	MOSES DIAZ
Delinquent Flag:	Not Delinquent
Last Update:	08/30/10
Last Delinquent Letter:	Not reported
Delinquent Comment:	Not reported

SAN YSIDRO CLEANERS (Continued) **S104748320**

Last Letter Type:	Not reported
Property Owner:	Not reported
Property Address:	Not reported
Property City,St,Zip:	Not reported
Tank Owner:	Not reported
Tank Address:	Not reported
Tank City,St,Zip:	Not reported
Business Plan Acceptance Date:	Not reported
Reinspection Date Y2K Compatible:	Not reported
Facility Phone:	619-428-3902

HMMD DISCLOSURE INVENTORY:

Item Number:	Not reported
Chemical Name:	Not reported
Case Number:	Not reported
Quantity Stored At One Time:	Not reported
Quantity Stored at One Time:	Not reported
Annual Quantity String:	Not reported
Annual Quantity String:	Not reported
Measurement Units:	Not reported
Carcinogen:	No
1st Hazard Category:	Not reported
2nd Hazard Category:	Not reported

HMMD UNDERGROUND TANKS:

Tank Number:	Not reported
Tank ID Number:	Not reported
Waste or Product:	Not reported
Tank Contents:	Not reported

HMMD VIOLATIONS:

Inspection Date:	Not reported
Waste Code:	Not reported
Occurrences:	Not reported
Item Number:	Not reported

HMMD WASTE STREAMS:

Inspection Date:	Not reported
Waste Item #:	Not reported
Waste Code:	Not reported
Waste Name:	Not reported
Qnty at Inspection:	Not reported
Quantity String:	Not reported
Annual Qty:	Not reported
Annual Qty String:	Not reported
Measurement Unit:	Not reported
Treatment Method:	Not reported
Storage Method:	Not reported
Haz Waste Hauler:	Not reported
Waste Desc:	Not reported
Carcinogen:	No

68 SAN YSIDRO CLEANERS — **RCRA-SQG** — **1000137096**
199 VIRGINIA AVENUE — **FINDS** — **CAD981967979**
SAN YSIDRO, CA 92173 — **HAZNET**

RCRA-SQG:

Date form received by agency:	09/01/1996
Facility name:	SAN YSIDRO CLEANERS
Facility address:	199 VIRGINIA AVE SAN YSIDRO, CA 92173
EPA ID:	CAD981967979
Contact:	Not reported
Contact address:	Not reported Not reported
Contact country:	Not reported
Contact telephone:	Not reported
Contact email:	Not reported
EPA Region:	09
Classification:	Small Small Quantity Generator
Description:	Handler: generates more than 100 and less than 1000 kg of hazardous waste during any calendar month and accumulates less than 6000 kg of hazardous waste at any time; or generates 100 kg or less of hazardous waste during any calendar month, and accumulates more than 1000 kg of hazardous waste at any time

Owner/Operator Summary:

Owner/operator name:	SCERNI CAROLYN
Owner/operator address:	NOT REQUIRED NOT REQUIRED, ME 99999
Owner/operator country:	Not reported
Owner/operator telephone:	(415) 555-1212
Legal status:	Private
Owner/Operator Type:	Owner
Owner/Op start date:	Not reported
Owner/Op end date:	Not reported

Owner/operator name:	NOT REQUIRED
Owner/operator address:	NOT REQUIRED NOT REQUIRED, ME 99999
Owner/operator country:	Not reported
Owner/operator telephone:	(415) 555-1212
Legal status:	Private
Owner/Operator Type:	Operator
Owner/Op start date:	Not reported
Owner/Op end date:	Not reported

Handler Activities Summary:

U.S. importer of hazardous waste:	No
Mixed waste (haz. and radioactive):	No
Recycler of hazardous waste:	No
Transporter of hazardous waste:	No
Treater, storer or disposer of HW:	No
Underground injection activity:	No
On-site burner exemption:	No
Furnace exemption:	No
Used oil fuel burner:	No
Used oil processor:	No
User oil refiner:	No
Used oil fuel marketer to burner:	No

SAN YSIDRO CLEANERS (Continued) **1000137096**

Used oil Specification marketer: No
Used oil transfer facility: No
Used oil transporter: No

Historical Generators:
Date form received by agency: 03/09/1987
Facility name: SAN YSIDRO CLEANERS
Classification: Large Quantity Generator

Violation Status: No violations found

FINDS:

Registry ID: 110006474840

Environmental Interest/Information System
RCRAInfo is a national information system that supports the Resource Conservation and Recovery Act (RCRA) program through the tracking of events and activities related to facilities that generate, transport, and treat, store, or dispose of hazardous waste. RCRAInfo allows RCRA program staff to track the notification, permit, compliance, and corrective action activities required under RCRA.

HAZNET:
Year: 1999
Gepaid: CAD981967979
Contact: Not reported
Telephone: 0000000000
Mailing Name: Not reported
Mailing Address: 199 VIRGINIA AVE
Mailing City,St,Zip: SAN YSIDRO, CA 921732717
Gen County: San Diego
TSD EPA ID: CAT000613976
TSD County: Orange
Waste Category: Liquids with halogenated organic compounds >= 1,000 Mg./L
Disposal Method: H01
Tons: 0.06
Facility County: San Diego

Year: 1995
Gepaid: CAD981967979
Contact: Not reported
Telephone: 0000000000
Mailing Name: Not reported
Mailing Address: 199 VIRGINIA AVE
Mailing City,St,Zip: SAN YSIDRO, CA 921732717
Gen County: San Diego
TSD EPA ID: CAD981397417
TSD County: Los Angeles
Waste Category: Halogenated solvents (chloroforms, methyl chloride, perchloroethylene, etc)
Disposal Method: R01
Tons: .2107
Facility County: San Diego

69 SAN YSIDRO SCHOOL DISTRICT WILLOW SCHOOL — **NPDES** — **S109465590**
226 WILLOW RD — **HAZNET** — **N/A**
SAN YSIDRO, CA 92173

NPDES:

Npdes Number:	CAS000002
Facility Status:	Terminated
Agency Id:	Not reported
Region:	9
Regulatory Measure Id:	351962
Order No:	2009-0009-DWQ
Regulatory Measure Type:	Enrollee
Place Id:	Not reported
WDID:	9 37C353362
Program Type:	Construction
Adoption Date Of Regulatory Measure:	Not reported
Effective Date Of Regulatory Measure:	09/11/2008
Expiration Date Of Regulatory Measure:	Not reported
Termination Date Of Regulatory Measure:	06/30/2010
Discharge Name:	San Ysidro School District
Discharge Address:	4350 Otay Mesa Road
Discharge City:	San Ysidro
Discharge State:	California
Discharge Zip:	92173

HAZNET:

Year:	2008
Gepaid:	CAC002633576
Contact:	TOM SILVA
Telephone:	6194284476
Mailing Name:	BUSINESS SERVICE
Mailing Address:	4350 OTAY MESA RD
Mailing City,St,Zip:	SAN YSIDRO, CA 921731617
Gen County:	San Diego
TSD EPA ID:	AZC950823111
TSD County:	99
Waste Category:	Asbestos containing waste
Disposal Method:	LANDFILL OR SURFACE IMPOUNDMENT THAT WILL BE CLOSED AS LANDFILL(TO INCLUDE ON-SITE TREATMENT AND/OR STABILIZATION)
Tons:	32
Facility County:	San Diego

---

69 WILLOW ELEMENTARY — **FINDS** — **1008276815**
226 WILLOW ST. — **N/A**
SAN YSIDRO, CA 92173

FINDS:

Registry ID: 110021692293

Environmental Interest/Information System

US Geographic Names Information System (GNIS) is the official vehicle for geographic names used by the federal government and the source for applying geographic names to federal maps and other printed and electronic documents.

NCES (National Center for Education Statistics) is the primary federal entity for collecting and analyzing data related to education in the United States and other nations and the institute of education

WILLOW ELEMENTARY (Continued) **1008276815**

sciences.

---

70 GOODWILL INDUSTRIES **San Diego Co. HMMD** **S106065975**
626 FRONT ST **N/A**
SAN DIEGO, CA 92173

San Diego Co. HMMD:

Facility ID:	139416
Inactive Indicator:	Active
Business Code:	Not reported
SIC:	Not reported
Permit Expiration:	Not reported
Owner:	Not reported
2nd Name:	Not reported
Mailing Address:	Not reported
Mailing City,St,Zip:	Not reported
Map Code/Business Plan on File:	Not reported
Corporate Code:	Not reported
Fire Dept District:	Not reported
Census Tract Number:	100.0
EPA ID:	Not reported
Gas Station:	Not reported
Inspection Date:	Not reported
Reinspection Date:	Not reported
Inspector Name:	Not reported
Violation Notice Issued:	Not reported
Facility Contact:	Not reported
Delinquent Flag:	Not Delinquent
Last Update:	08/30/10
Last Delinquent Letter:	Not reported
Delinquent Comment:	Not reported
Last Letter Type:	Not reported
Property Owner:	Not reported
Property Address:	Not reported
Property City,St,Zip:	Not reported
Tank Owner:	Not reported
Tank Address:	Not reported
Tank City,St,Zip:	Not reported
Business Plan Acceptance Date:	Not reported
Reinspection Date Y2K Compatible:	Not reported
Facility Phone:	Not reported

HMMD DISCLOSURE INVENTORY:

Item Number:	Not reported
Chemical Name:	Not reported
Case Number:	Not reported
Quantity Stored At One Time:	Not reported
Quantity Stored at One Time:	Not reported
Annual Quantity String:	Not reported
Annual Quantity String:	Not reported
Measurement Units:	Not reported
Carcinogen:	No
1st Hazard Category:	Not reported
2nd Hazard Category:	Not reported

HMMD UNDERGROUND TANKS:

Tank Number: Not reported

GOODWILL INDUSTRIES (Continued) **S106065975**

Tank ID Number: Not reported
Waste or Product: Not reported
Tank Contents: Not reported

HMMD VIOLATIONS:
Inspection Date: Not reported
Waste Code: Not reported
Occurrences: Not reported
Item Number: Not reported

HMMD WASTE STREAMS:
Inspection Date: Not reported
Waste Item #: Not reported
Waste Code: Not reported
Waste Name: Not reported
Qnty at Inspection: Not reported
Quantity String: Not reported
Annual Qty: Not reported
Annual Qty String: Not reported
Measurement Unit: Not reported
Treatment Method: Not reported
Storage Method: Not reported
Haz Waste Hauler: Not reported
Waste Desc: Not reported
Carcinogen: No

---

70 **GOODWILL PROPERTY** **ENVIROSTOR** **S106893839**
626-630 FRONT STREET **N/A**
SAN DIEGO, CA 92173

ENVIROSTOR:
Site Type: Evaluation
Site Type Detailed: Evaluation
Acres: Not reported
NPL: NO
Regulatory Agencies: NONE SPECIFIED
Lead Agency: NONE SPECIFIED
Program Manager: Not reported
Supervisor: Referred - Not Assigned
Division Branch: Cleanup Cypress
Facility ID: 37000082
Site Code: Not reported
Assembly: 79
Senate: 40
Special Program: Not reported
Status: Refer: 1248 Local Agency
Status Date: 11/22/2000
Restricted Use: NO
Site Mgmt. Req.: NONE SPECIFIED
Funding: Not Applicable
Latitude: 32.54687
Longitude: -117.0351
APN: NONE SPECIFIED
Past Use: NONE SPECIFIED
Potential COC: NONE SPECIFIED
Confirmed COC: NONE SPECIFIED

GOODWILL PROPERTY (Continued) **S106893839**

Potential Description: NONE SPECIFIED
Alias Name: 37000082
Alias Type: Envirostor ID Number

Completed Info:
Completed Area Name: PROJECT WIDE
Completed Sub Area Name: Not reported
Completed Document Type: SB 1248 Notification
Completed Date: 11/22/2000
Comments: SB 1248 San Diego County

Future Area Name: Not reported
Future Sub Area Name: Not reported
Future Document Type: Not reported
Future Due Date: Not reported
Schedule Area Name: Not reported
Schedule Sub Area Name: Not reported
Schedule Document Type: Not reported
Schedule Due Date: Not reported
Schedule Revised Date: Not reported

---

70 **GOODWILL INDUSTRIES OF SAN DIEGO COUNTY** **HAZNET** **S109426842**
630 FRONT ST **N/A**
SAN YSIDRO, CA 92173

HAZNET:
Year: 2010
Gepaid: CAL000323958
Contact: ROBERT KRUSE
Telephone: 6193189371
Mailing Name: Not reported
Mailing Address: 3663 ROSECRANS ST
Mailing City,St,Zip: SAN DIEGO, CA 921103226
Gen County: Not reported
TSD EPA ID: NVT330010000
TSD County: Not reported
Waste Category: Off-specification, aged or surplus organics
Disposal Method: OTHER RECOVERY OF RECLAMATION FOR REUSE INCLUDING ACID REGENERATION, ORGANICS RECOVERY ECT
Tons: 0.015
Facility County: San Diego

Year: 2010
Gepaid: CAL000323958
Contact: ROBERT KRUSE
Telephone: 6193189371
Mailing Name: Not reported
Mailing Address: 3663 ROSECRANS ST
Mailing City,St,Zip: SAN DIEGO, CA 921103226
Gen County: Not reported
TSD EPA ID: NVT330010000
TSD County: Not reported
Waste Category: Latex waste
Disposal Method: OTHER RECOVERY OF RECLAMATION FOR REUSE INCLUDING ACID REGENERATION, ORGANICS RECOVERY ECT
Tons: 0.1875
Facility County: San Diego

GOODWILL INDUSTRIES OF SAN DIEGO COUNTY (Continued) **S109426842**

Year:	2010
Gepaid:	CAL000323958
Contact:	ROBERT KRUSE
Telephone:	6193189371
Mailing Name:	Not reported
Mailing Address:	3663 ROSECRANS ST
Mailing City,St,Zip:	SAN DIEGO, CA 921103226
Gen County:	Not reported
TSD EPA ID:	NVT330010000
TSD County:	Not reported
Waste Category:	Off-specification, aged or surplus organics
Disposal Method:	OTHER RECOVERY OF RECLAMATION FOR REUSE INCLUDING ACID REGENERATION, ORGANICS RECOVERY ECT
Tons:	0.01
Facility County:	San Diego

Year:	2010
Gepaid:	CAL000323958
Contact:	ROBERT KRUSE
Telephone:	6193189371
Mailing Name:	Not reported
Mailing Address:	3663 ROSECRANS ST
Mailing City,St,Zip:	SAN DIEGO, CA 921103226
Gen County:	Not reported
TSD EPA ID:	CAD008252405
TSD County:	Not reported
Waste Category:	Other organic solids
Disposal Method:	STORAGE, BULKING, AND/OR TRANSFER OFF SITE--NO TREATMENT/REOVERY (H010-H129) OR (H131-H135)
Tons:	0.0075
Facility County:	San Diego

Year:	2010
Gepaid:	CAL000323958
Contact:	ROBERT KRUSE
Telephone:	6193189371
Mailing Name:	Not reported
Mailing Address:	3663 ROSECRANS ST
Mailing City,St,Zip:	SAN DIEGO, CA 921103226
Gen County:	Not reported
TSD EPA ID:	NVT330010000
TSD County:	Not reported
Waste Category:	Alkaline solution without metals pH >= 12.5
Disposal Method:	LANDFILL OR SURFACE IMPOUNDMENT THAT WILL BE CLOSED AS LANDFILL(TO INCLUDE ON-SITE TREATMENT AND/OR STABILIZATION)
Tons:	0.01
Facility County:	San Diego

Click this hyperlink while viewing on your computer to access
24 additional CA_HAZNET: record(s) in the EDR Site Report.

70 INT'L EMERGENCY VEHICLES INC. **San Diego Co. HMMD** **S106065499**
4625 BORDER VILLAGE RD **N/A**
SAN DIEGO, CA 92173

San Diego Co. HMMD:

Facility ID:	138080
Inactive Indicator:	Active
Business Code:	6HK26
SIC:	Not reported
Permit Expiration:	Not reported
Owner:	JOSE J. GONZALEZ
2nd Name:	Not reported
Mailing Address:	4625 BORDER VILLAGE
Mailing City,St,Zip:	SAN DIEGO, CA 92173
Map Code/Business Plan on File:	Not reported
Corporate Code:	Not reported
Fire Dept District:	San Diego
Census Tract Number:	100.1
EPA ID:	CAL000249810
Gas Station:	Not reported
Inspection Date:	11/10/03
Reinspection Date:	Not reported
Inspector Name:	RLOPEZ
Violation Notice Issued:	Not reported
Facility Contact:	LUIS VILLAREAL
Delinquent Flag:	Not Delinquent
Last Update:	08/30/10
Last Delinquent Letter:	Not reported
Delinquent Comment:	Not reported
Last Letter Type:	Not reported
Property Owner:	AKONEM INC
Property Address:	4625 BORDER VILLAGE
Property City,St,Zip:	SAN DIEGO, CA 92173
Tank Owner:	Not reported
Tank Address:	Not reported
Tank City,St,Zip:	Not reported
Business Plan Acceptance Date:	Not reported
Reinspection Date Y2K Compatible:	Not reported
Facility Phone:	619-428-5851

HMMD DISCLOSURE INVENTORY:

Item Number:	Not reported
Chemical Name:	Not reported
Case Number:	Not reported
Quantity Stored At One Time:	Not reported
Quantity Stored at One Time:	Not reported
Annual Quantity String:	Not reported
Annual Quantity String:	Not reported
Measurement Units:	Not reported
Carcinogen:	No
1st Hazard Category:	Not reported
2nd Hazard Category:	Not reported

HMMD UNDERGROUND TANKS:

Tank Number:	Not reported
Tank ID Number:	Not reported
Waste or Product:	Not reported
Tank Contents:	Not reported

INT'L EMERGENCY VEHICLES INC. (Continued) **S106065499**

HMMD VIOLATIONS:

Inspection Date: 02/15/01
Waste Code: Not reported
Occurrences: Not reported
Item Number: 7933

Inspection Date: 02/15/01
Waste Code: Not reported
Occurrences: Not reported
Item Number: 7934

Inspection Date: 05/16/02
Waste Code: Not reported
Occurrences: Not reported
Item Number: 3674

Inspection Date: 05/16/02
Waste Code: Not reported
Occurrences: Not reported
Item Number: 3675

Inspection Date: 11/10/03
Waste Code: Not reported
Occurrences: Not reported
Item Number: 1835

Inspection Date: 11/10/03
Waste Code: Not reported
Occurrences: Not reported
Item Number: 1836

Inspection Date: 11/10/03
Waste Code: Not reported
Occurrences: Not reported
Item Number: 1837

Inspection Date: 11/10/03
Waste Code: Not reported
Occurrences: Not reported
Item Number: 1838

Inspection Date: 11/10/03
Waste Code: Not reported
Occurrences: Not reported
Item Number: 1839

Inspection Date: 11/10/03
Waste Code: Not reported
Occurrences: Not reported
Item Number: 1840

HMMD WASTE STREAMS:

Inspection Date: Not reported
Waste Item #: Not reported
Waste Code: Not reported
Waste Name: Not reported

INT'L EMERGENCY VEHICLES INC. (Continued) **S106065499**

Qnty at Inspection:	Not reported
Quantity String:	Not reported
Annual Qty:	Not reported
Annual Qty String:	Not reported
Measurement Unit:	Not reported
Treatment Method:	Not reported
Storage Method:	Not reported
Haz Waste Hauler:	Not reported
Waste Desc:	Not reported
Carcinogen:	No

---

70 **DAN LEVY CONSTRUCTION COMPANY INC** **HAZNET** **S105085775**
4605 BORDER VILLAGE RD **N/A**
SAN PEDRO, CA 92173

HAZNET:

Year:	2000
Gepaid:	CAC002252553
Contact:	DAN LEVY CONSTRUCTION CO INC
Telephone:	6192849227
Mailing Name:	Not reported
Mailing Address:	3435 CAMINO DEL RIO SOUTH STE 215
Mailing City,St,Zip:	SAN DIEGO, CA 921080000
Gen County:	Los Angeles
TSD EPA ID:	CAD028409019
TSD County:	Los Angeles
Waste Category:	Unspecified solvent mixture
Disposal Method:	H01
Tons:	.1042
Facility County:	Los Angeles

---

71 **AUTOZONE #5676** **San Diego Co. HMMD** **S106064332**
636 E SAN YSIDRO BLVD **N/A**
SAN YSIDRO, CA 92173

San Diego Co. HMMD:

Facility ID:	134733
Inactive Indicator:	Active
Business Code:	6HK26
SIC:	Not reported
Permit Expiration:	Not reported
Owner:	AUTO ZONE, INC.
2nd Name:	DEPT 8190
Mailing Address:	123 S FRONT ST, #819
Mailing City,St,Zip:	MEMPHIS, TN 38103
Map Code/Business Plan on File:	Not reported
Corporate Code:	Not reported
Fire Dept District:	San Diego
Census Tract Number:	100.1
EPA ID:	CAL000098863
Gas Station:	Not reported
Inspection Date:	06/17/10
Reinspection Date:	Not reported
Inspector Name:	CFUENTEC
Violation Notice Issued:	Not reported

AUTOZONE #5676 (Continued) **S106064332**

Facility Contact:	JAIME MARTINEZ
Delinquent Flag:	Not Delinquent
Last Update:	08/30/10
Last Delinquent Letter:	Not reported
Delinquent Comment:	Not reported
Last Letter Type:	Not reported
Property Owner:	BAROB GROUP
Property Address:	1330 NEPTUNE AVE
Property City,St,Zip:	LEUCADIA, CA 92024
Tank Owner:	Not reported
Tank Address:	Not reported
Tank City,St,Zip:	Not reported
Business Plan Acceptance Date:	Not reported
Reinspection Date Y2K Compatible:	12/17/11
Facility Phone:	619-662-1112

HMMD DISCLOSURE INVENTORY:

Item Number:	Not reported
Chemical Name:	Not reported
Case Number:	Not reported
Quantity Stored At One Time:	Not reported
Quantity Stored at One Time:	Not reported
Annual Quantity String:	Not reported
Annual Quantity String:	Not reported
Measurement Units:	Not reported
Carcinogen:	No
1st Hazard Category:	Not reported
2nd Hazard Category:	Not reported

HMMD UNDERGROUND TANKS:

Tank Number:	Not reported
Tank ID Number:	Not reported
Waste or Product:	Not reported
Tank Contents:	Not reported

HMMD VIOLATIONS:

Inspection Date:	09/22/06
Waste Code:	Not reported
Occurrences:	Not reported
Item Number:	7805
Inspection Date:	04/23/98
Waste Code:	Not reported
Occurrences:	Not reported
Item Number:	9202
Inspection Date:	04/23/98
Waste Code:	Not reported
Occurrences:	Not reported
Item Number:	9203

HMMD WASTE STREAMS:

Inspection Date:	06/17/10
Waste Item #:	221
Waste Code:	221
Waste Name:	WASTE OIL & MIXED OI

AUTOZONE #5676 (Continued) **S106064332**

Qnty at Inspection:	220
Quantity String:	220
Annual Qty:	5720
Annual Qty String:	5720
Measurement Unit:	GAL
Treatment Method:	001 RECYCLE
Storage Method:	TANK TRUCK
Haz Waste Hauler:	0015 ASBURY ENVIRONMENTAL
Waste Desc:	WASTE OIL
Carcinogen:	No

Inspection Date:	06/17/10
Waste Item #:	352
Waste Code:	352
Waste Name:	ORGANIC SOLIDS (OTHE
Qnty at Inspection:	440
Quantity String:	440
Annual Qty:	1320
Annual Qty String:	1320
Measurement Unit:	LBS
Treatment Method:	003 LANDFILL
Storage Method:	METAL DRUM
Haz Waste Hauler:	1406 SAFETY-KLEEN SYSTEMS
Waste Desc:	WASTE ABSORBENT
Carcinogen:	No

Inspection Date:	06/17/10
Waste Item #:	444
Waste Code:	444
Waste Name:	USED BATTERIES
Qnty at Inspection:	500
Quantity String:	500
Annual Qty:	2500
Annual Qty String:	2500
Measurement Unit:	LBS
Treatment Method:	444 BATTERIES RECYCL
Storage Method:	NONE
Haz Waste Hauler:	9998 UNKNOWN HAZ WST HAUL
Waste Desc:	VARIOUS COMP.EXCHNG CORE
Carcinogen:	No

---

71 **SAN DIEGO POLICE GARAGE** **HAZNET** **1000110753**
633 E SAN YSIDRO BLVD **N/A**
SAN DIEGO, CA 92073

HAZNET:

Year:	1994
Gepaid:	CAD982013039
Contact:	Not reported
Telephone:	0000000000
Mailing Name:	Not reported
Mailing Address:	633 E SAN YSIDRO BLVD
Mailing City,St,Zip:	SAN DIEGO, CA 920730000
Gen County:	San Diego
TSD EPA ID:	CAT080011059
TSD County:	Los Angeles
Waste Category:	Waste oil and mixed oil

SAN DIEGO POLICE GARAGE (Continued) **1000110753**

Disposal Method: R01
Tons: 5.4210
Facility County: San Diego

Year: 1993
Gepaid: CAD982013039
Contact: Not reported
Telephone: 0000000000
Mailing Name: Not reported
Mailing Address: 633 E SAN YSIDRO BLVD
Mailing City,St,Zip: SAN DIEGO, CA 920730000
Gen County: San Diego
TSD EPA ID: CAT080013352
TSD County: Los Angeles
Waste Category: Unspecified oil-containing waste
Disposal Method: R01
Tons: 1.2510
Facility County: San Diego

---

72 **CITY OF SAN DIEGO PARK & RECREATION DEPT-CESAR CHAVEZ COMMUN** **HAZNET** **S109931525**
455 SYCAMORE RD **N/A**
SAN DIEGO, CA 92173

HAZNET:
Year: 2008
Gepaid: CAC002635433
Contact: ALBERT HARA
Telephone: 6194240459
Mailing Name: Not reported
Mailing Address: 455 SYCAMORE RD
Mailing City,St,Zip: SAN DIEGO, CA 921732945
Gen County: San Diego
TSD EPA ID: CAD044429835
TSD County: Los Angeles
Waste Category: Off-specification, aged or surplus organics
Disposal Method: STORAGE, BULKING, AND/OR TRANSFER OFF SITE--NO TREATMENT/REOVERY (H010-H129) OR (H131-H135)
Tons: 0.2
Facility County: San Diego

---

73 **POLICE DE PARTMENT** **HIST UST** **U001572293**
663 E SAN YSIDRO BLVD **N/A**
SAN YSIDRO, CA 92073

HIST UST:
Region: STATE
Facility ID: 00000024548
Facility Type: Other
Other Type: POLICE DEPT.
Total Tanks: 0001
Contact Name: BUDDY CARROLL
Telephone: 6192365901
Owner Name: CITY OF SAN DIEGO
Owner Address: 1222 FIRST AVE., CITY OPERATIO
Owner City,St,Zip: SAN DIEGO, CA 92101

POLICE DE PARTMENT (Continued) **U001572293**

Tank Num: 001
Container Num: 1
Year Installed: Not reported
Tank Capacity: 00010000
Tank Used for: PRODUCT
Type of Fuel: UNLEADED
Tank Construction: Not reported
Leak Detection: None

---

73 SDCTY-POLICE SOUTHERN **SLIC** **S106059898**
663 E SAN YSIDRO BL **SWEEPS UST** **N/A**
SAN DIEGO, CA 92173 **San Diego Co. HMMD**
SAN DIEGO CO. SAM

SLIC:

Region:	STATE
Facility Status:	**Completed - Case Closed**
Status Date:	03/17/1994
Global Id:	T0608148063
Lead Agency:	SAN DIEGO COUNTY LOP
Lead Agency Case Number:	H01774-002
Latitude:	32.547093
Longitude:	-117.032956
Case Type:	Cleanup Program Site
Case Worker:	MM
Local Agency:	Not reported
RB Case Number:	Not reported
File Location:	Local Agency
Potential Media Affected:	Under Investigation
Potential Contaminants of Concern:	Gasoline
Site History:	Not reported

Click here to access the California GeoTracker records for this facility:

Region:	STATE
Facility Status:	**Completed - Case Closed**
Status Date:	06/30/1988
Global Id:	T0608123730
Lead Agency:	SAN DIEGO COUNTY LOP
Lead Agency Case Number:	H01774-001
Latitude:	32.547093
Longitude:	-117.032956
Case Type:	Cleanup Program Site
Case Worker:	MV
Local Agency:	Not reported
RB Case Number:	Not reported
File Location:	Local Agency
Potential Media Affected:	Under Investigation
Potential Contaminants of Concern:	Gasoline
Site History:	Not reported

Click here to access the California GeoTracker records for this facility:

SWEEPS UST:

Status:	A
Comp Number:	1774
Number:	9

SDCTY-POLICE SOUTHERN (Continued) **S106059898**

Board Of Equalization:	44-021629
Ref Date:	Not reported
Act Date:	06-26-92
Created Date:	02-29-88
Tank Status:	A
Owner Tank Id:	Not reported
Swrcb Tank Id:	37-000-001774-000001
Actv Date:	Not reported
Capacity:	10000
Tank Use:	M.V. FUEL
Stg:	P
Content:	REG UNLEADED
Number Of Tanks:	2

Status:	A
Comp Number:	1774
Number:	9
Board Of Equalization:	44-021629
Ref Date:	Not reported
Act Date:	06-26-92
Created Date:	02-29-88
Tank Status:	A
Owner Tank Id:	Not reported
Swrcb Tank Id:	37-000-001774-000002
Actv Date:	Not reported
Capacity:	100
Tank Use:	M.V. FUEL
Stg:	P
Content:	REG UNLEADED
Number Of Tanks:	Not reported

San Diego Co. HMMD:

Facility ID:	101774
Inactive Indicator:	Active
Business Code:	Not reported
SIC:	Not reported
Permit Expiration:	Not reported
Owner:	CITY OF SAN DIEGO
2nd Name:	BUDDY CARROLL
Mailing Address:	330 N 12TH AV MS730
Mailing City,St,Zip:	SAN DIEGO, CA 92101
Map Code/Business Plan on File:	Not reported
Corporate Code:	Not reported
Fire Dept District:	Not reported
Census Tract Number:	100.1
EPA ID:	CAD982013039
Gas Station:	Not reported
Inspection Date:	03/01/94
Reinspection Date:	Not reported
Inspector Name:	LEGACY
Violation Notice Issued:	Not reported
Facility Contact:	WILLIAM PETERSON
Delinquent Flag:	Not Delinquent
Last Update:	08/30/10
Last Delinquent Letter:	Not reported
Delinquent Comment:	Not reported
Last Letter Type:	Not reported

SDCTY-POLICE SOUTHERN (Continued) **S106059898**

Property Owner:	CITY OF SAN DIEGO
Property Address:	Not reported
Property City,St,Zip:	00000
Tank Owner:	CITY SAN DIEGO
Tank Address:	1401 BROADWAY
Tank City,St,Zip:	San Diego, CA 92101
Business Plan Acceptance Date:	Not reported
Reinspection Date Y2K Compatible:	Not reported
Facility Phone:	619-424-0408

HMMD DISCLOSURE INVENTORY:

Item Number:	Not reported
Chemical Name:	Not reported
Case Number:	Not reported
Quantity Stored At One Time:	Not reported
Quantity Stored at One Time:	Not reported
Annual Quantity String:	Not reported
Annual Quantity String:	Not reported
Measurement Units:	Not reported
Carcinogen:	No
1st Hazard Category:	Not reported
2nd Hazard Category:	Not reported

HMMD UNDERGROUND TANKS:

Tank Number:	T001
Tank ID Number:	1
Waste or Product:	10000
Tank Contents:	Not reported

Tank Number:	T002
Tank ID Number:	002
Waste or Product:	100
Tank Contents:	Not reported

HMMD VIOLATIONS:

Inspection Date:	01/14/93
Waste Code:	Not reported
Occurrences:	Not reported
Item Number:	5150

Inspection Date:	01/14/93
Waste Code:	Not reported
Occurrences:	Not reported
Item Number:	5151

HMMD WASTE STREAMS:

Inspection Date:	Not reported
Waste Item #:	Not reported
Waste Code:	Not reported
Waste Name:	Not reported
Qnty at Inspection:	Not reported
Quantity String:	Not reported
Annual Qty:	Not reported
Annual Qty String:	Not reported
Measurement Unit:	Not reported
Treatment Method:	Not reported

SDCTY-POLICE SOUTHERN (Continued) **S106059898**

Storage Method: Not reported
Haz Waste Hauler: Not reported
Waste Desc: Not reported
Carcinogen: No

SAN DIEGO CO. SAM:

Case Number: H01774-001
Agency: DEH Site Assessment & Mitigation
Funding: Non Billable
Facility Type: Failed Integrity Test
Facility Status: Closed Case
Date: 6/30/1988
Date Began: 10/16/1987

Case Number: H01774-002
Agency: DEH Site Assessment & Mitigation
Funding: Non Billable
Facility Type: Failed Integrity Test
Facility Status: Closed Case
Date: 3/17/1994
Date Began: 9/21/1990

---

74 **SAN YSIDRO LAND PORT OF ENTRY PHASE 1B** **NPDES** **S109279322**
720 E SAN YSIDRO BLVD **San Diego Co. HMMD** **N/A**
SAN YSIDRO, CA 92173

NPDES:

Npdes Number: CAS000002
Facility Status: Active
Agency Id: Not reported
Region: 9
Regulatory Measure Id: 412545
Order No: 2009-0009-DWQ
Regulatory Measure Type: Enrollee
Place Id: Not reported
WDID: 9 37C362015
Program Type: Construction
Adoption Date Of Regulatory Measure: Not reported
Effective Date Of Regulatory Measure: 09/23/2011
Expiration Date Of Regulatory Measure: Not reported
Termination Date Of Regulatory Measure: Not reported
Discharge Name: General Services Administration
Discharge Address: 720 E San Ysidro Blvd
Discharge City: San Diego
Discharge State: California
Discharge Zip: 92173

San Diego Co. HMMD:

Facility ID: 102690
Inactive Indicator: Active
Business Code: 6HK52
SIC: Not reported
Permit Expiration: Not reported
Owner: GENERAL SERVICES ADMINISTRATIO
2nd Name: Not reported
Mailing Address: 801 E SAN YSIDRO

SAN YSIDRO LAND PORT OF ENTRY PHASE 1B (Continued) **S109279322**

Mailing City,St,Zip:	SAN YSDRO, CA 92173
Map Code/Business Plan on File:	Not reported
Corporate Code:	Not reported
Fire Dept District:	Not reported
Census Tract Number:	100.1
EPA ID:	Not reported
Gas Station:	Not reported
Inspection Date:	06/17/10
Reinspection Date:	Not reported
Inspector Name:	CFUENTEC
Violation Notice Issued:	Not reported
Facility Contact:	JOSE CHARLES
Delinquent Flag:	Not Delinquent
Last Update:	08/30/10
Last Delinquent Letter:	Not reported
Delinquent Comment:	Not reported
Last Letter Type:	Not reported
Property Owner:	UNITED STATES OF AMERICA
Property Address:	Not reported
Property City,St,Zip:	00000
Tank Owner:	GENERAL SERVICES ADMINISTRATIO
Tank Address:	P O BOX 27C
Tank City,St,Zip:	92073
Business Plan Acceptance Date:	Not reported
Reinspection Date Y2K Compatible:	12/17/11
Facility Phone:	619-662-7340

HMMD DISCLOSURE INVENTORY:

Item Number:	'AM
Chemical Name:	'AMBER FUEL'
Case Number:	68476-34-6
Quantity Stored At One Time:	Not reported
Quantity Stored at One Time:	Not reported
Annual Quantity String:	Not reported
Annual Quantity String:	Not reported
Measurement Units:	Not reported
Carcinogen:	No
1st Hazard Category:	FIRE
2nd Hazard Category:	ACUTE

Item Number:	BIO
Chemical Name:	BIOCIDE COOLING TOWER CHEMICAL
Case Number:	Not reported
Quantity Stored At One Time:	Not reported
Quantity Stored at One Time:	Not reported
Annual Quantity String:	Not reported
Annual Quantity String:	Not reported
Measurement Units:	Not reported
Carcinogen:	No
1st Hazard Category:	CHRONIC
2nd Hazard Category:	Not reported

Item Number:	PAI
Chemical Name:	PAINT
Case Number:	Not reported
Quantity Stored At One Time:	Not reported
Quantity Stored at One Time:	Not reported
Annual Quantity String:	Not reported

SAN YSIDRO LAND PORT OF ENTRY PHASE 1B (Continued) **S109279322**

Annual Quantity String: Not reported
Measurement Units: Not reported
Carcinogen: No
1st Hazard Category: CHRONIC
2nd Hazard Category: Not reported

HMMD UNDERGROUND TANKS:
Tank Number: T001
Tank ID Number: 1/AT3585
Waste or Product: 10000
Tank Contents: Not reported

HMMD VIOLATIONS:
Inspection Date: 06/15/06
Waste Code: Not reported
Occurrences: Not reported
Item Number: 6157

Inspection Date: 02/05/01
Waste Code: Not reported
Occurrences: Not reported
Item Number: 7470

Inspection Date: 02/05/01
Waste Code: Not reported
Occurrences: Not reported
Item Number: 7471

Inspection Date: 02/05/01
Waste Code: Not reported
Occurrences: Not reported
Item Number: 7472

Inspection Date: 12/16/96
Waste Code: Not reported
Occurrences: Not reported
Item Number: 1792

Inspection Date: 02/03/99
Waste Code: Not reported
Occurrences: Not reported
Item Number: 7266

HMMD WASTE STREAMS:
Inspection Date: 06/17/10
Waste Item #: 860
Waste Code: 860
Waste Name: UNIVERSAL WASTE CRTS
Qnty at Inspection: 50
Quantity String: 50
Annual Qty: 500
Annual Qty String: 500
Measurement Unit: LBS
Treatment Method: 001 RECYCLE
Storage Method: BOX
Haz Waste Hauler: 9998 UNKNOWN HAZ WST HAUL

SAN YSIDRO LAND PORT OF ENTRY PHASE 1B (Continued) **S109279322**

Waste Desc: Not reported
Carcinogen: No

---

74 **1X U.S. BORDER STATION/SAN YSIDRO** **HAZNET** **S103670302**
720 EAST SAN YSIDRO BLVD **N/A**
SAN YSIDRO, CA 92173

HAZNET:

Year: 1996
Gepaid: CAC000907952
Contact: U.S. BORDER STATION
Telephone: 0000000000
Mailing Name: Not reported
Mailing Address: GSA-FEDERAL OFFICE BLDG
Mailing City,St,Zip: SAN DIEGO, CA 921880000
Gen County: San Diego
TSD EPA ID: CAD067786749
TSD County: Los Angeles
Waste Category: Asbestos containing waste
Disposal Method: D80
Tons: .1300
Facility County: San Diego

Year: 1995
Gepaid: CAC000907952
Contact: U.S. BORDER STATION
Telephone: 0000000000
Mailing Name: Not reported
Mailing Address: GSA-FEDERAL OFFICE BLDG
Mailing City,St,Zip: SAN DIEGO, CA 921880000
Gen County: San Diego
TSD EPA ID: CAT080013352
TSD County: Los Angeles
Waste Category: Hydrocarbon solvents (benzene, hexane, Stoddard, Etc.)
Disposal Method: R01
Tons: .6380
Facility County: San Diego

Year: 1995
Gepaid: CAC000907952
Contact: U.S. BORDER STATION
Telephone: 0000000000
Mailing Name: Not reported
Mailing Address: GSA-FEDERAL OFFICE BLDG
Mailing City,St,Zip: SAN DIEGO, CA 921880000
Gen County: San Diego
TSD EPA ID: CAD009007626
TSD County: Los Angeles
Waste Category: Asbestos containing waste
Disposal Method: D80
Tons: 1.0956
Facility County: San Diego

74 **SAN DIEGO BORDER STATION** **HIST UST** **U001572295**
720 E SAN YSIDRO BLVD **N/A**
SAN YSIDRO, CA 92073

HIST UST:

Region:	STATE
Facility ID:	00000060684
Facility Type:	Other
Other Type:	BORDER STATION
Total Tanks:	0001
Contact Name:	DALE BERGEN
Telephone:	6194287340
Owner Name:	GENERAL SERVICES ADMINISTRATIO
Owner Address:	SAN DIEGO FIELD OFFICE RM 5-S-
Owner City,St,Zip:	SAN DIEGO, CA 92188
Tank Num:	001
Container Num:	1
Year Installed:	1972
Tank Capacity:	00010000
Tank Used for:	PRODUCT
Type of Fuel:	Not reported
Tank Construction:	Not reported
Leak Detection:	None

---

74 **SAN YSIDRO LAND PORT OF ENTRY PHASE 1A PEDESTRIAN BRIDGE** **NPDES** **S106060187**
720 E SAN YSIDRO BLVD **SWEEPS UST** **N/A**
SAN YSIDRO, CA 99999

NPDES:

Npdes Number:	CAS000002
Facility Status:	Active
Agency Id:	Not reported
Region:	9
Regulatory Measure Id:	400846
Order No:	2009-0009-DWQ
Regulatory Measure Type:	Enrollee
Place Id:	Not reported
WDID:	9 37C356878
Program Type:	Construction
Adoption Date Of Regulatory Measure:	Not reported
Effective Date Of Regulatory Measure:	12/08/2009
Expiration Date Of Regulatory Measure:	Not reported
Termination Date Of Regulatory Measure:	Not reported
Discharge Name:	General Services Administration
Discharge Address:	880 Front St Rm 4236
Discharge City:	San Diego
Discharge State:	California
Discharge Zip:	92101

SWEEPS UST:

Status:	A
Comp Number:	2690
Number:	9
Board Of Equalization:	Not reported
Ref Date:	Not reported
Act Date:	06-26-92
Created Date:	02-29-88
Tank Status:	A

SAN YSIDRO LAND PORT OF ENTRY PHASE 1A PEDESTRIAN BRIDGE (Continued) **S106060187**

Owner Tank Id:	Not reported
Swrcb Tank Id:	37-000-002690-000001
Actv Date:	Not reported
Capacity:	10000
Tank Use:	M.V. FUEL
Stg:	P
Content:	OTHER
Number Of Tanks:	1

---

74 **SAN YSIDRO LAND PORT OF ENTRY** **SLIC** **S110770335**
720 EAST SAN YSIDRO BOULEVARD **N/A**
SAN DIEGO, CA 92173

SLIC:

Region:	STATE
Facility Status:	**Open - Site Assessment**
Status Date:	02/15/2011
Global Id:	T10000002836
Lead Agency:	SAN DIEGO COUNTY LOP
Lead Agency Case Number:	H02690-001
Latitude:	32.5438467267485
Longitude:	-117.030465602875
Case Type:	Cleanup Program Site
Case Worker:	VAP
Local Agency:	SAN DIEGO COUNTY LOP
RB Case Number:	Not reported
File Location:	Local Agency
Potential Media Affected:	Not reported
Potential Contaminants of Concern:	Not reported
Site History:	New VAP Case. This field will be updated as data is received.

Click here to access the California GeoTracker records for this facility:

---

74 **USDA ANIMAL & PLANT HEALTH INS** **EMI** **S105940254**
720 SAN YSIDRO BL E **N/A**
SAN YSIDRO, CA 92173

EMI:

Year:	2000
County Code:	37
Air Basin:	SD
Facility ID:	650
Air District Name:	SD
SIC Code:	9641
Air District Name:	SAN DIEGO COUNTY APCD
Community Health Air Pollution Info System:	Not reported
Consolidated Emission Reporting Rule:	Not reported
Total Organic Hydrocarbon Gases Tons/Yr:	0
Reactive Organic Gases Tons/Yr:	0
Carbon Monoxide Emissions Tons/Yr:	0
NOX - Oxides of Nitrogen Tons/Yr:	0
SOX - Oxides of Sulphur Tons/Yr:	0
Particulate Matter Tons/Yr:	0
Part. Matter 10 Micrometers & Smllr Tons/Yr:	0
Year:	2001

USDA ANIMAL & PLANT HEALTH INS (Continued) **S105940254**

County Code:	37
Air Basin:	SD
Facility ID:	650
Air District Name:	SD
SIC Code:	9641
Air District Name:	SAN DIEGO COUNTY APCD
Community Health Air Pollution Info System:	Not reported
Consolidated Emission Reporting Rule:	Not reported
Total Organic Hydrocarbon Gases Tons/Yr:	0
Reactive Organic Gases Tons/Yr:	0
Carbon Monoxide Emissions Tons/Yr:	0
NOX - Oxides of Nitrogen Tons/Yr:	0
SOX - Oxides of Sulphur Tons/Yr:	0
Particulate Matter Tons/Yr:	0
Part. Matter 10 Micrometers & Smllr Tons/Yr:	0

Year:	2002
County Code:	37
Air Basin:	SD
Facility ID:	650
Air District Name:	SD
SIC Code:	9641
Air District Name:	SAN DIEGO COUNTY APCD
Community Health Air Pollution Info System:	Not reported
Consolidated Emission Reporting Rule:	Not reported
Total Organic Hydrocarbon Gases Tons/Yr:	0
Reactive Organic Gases Tons/Yr:	0
Carbon Monoxide Emissions Tons/Yr:	0
NOX - Oxides of Nitrogen Tons/Yr:	0
SOX - Oxides of Sulphur Tons/Yr:	0
Particulate Matter Tons/Yr:	0
Part. Matter 10 Micrometers & Smllr Tons/Yr:	0

Year:	2003
County Code:	37
Air Basin:	SD
Facility ID:	650
Air District Name:	SD
SIC Code:	9641
Air District Name:	SAN DIEGO COUNTY APCD
Community Health Air Pollution Info System:	Not reported
Consolidated Emission Reporting Rule:	Not reported
Total Organic Hydrocarbon Gases Tons/Yr:	0
Reactive Organic Gases Tons/Yr:	0
Carbon Monoxide Emissions Tons/Yr:	0
NOX - Oxides of Nitrogen Tons/Yr:	0
SOX - Oxides of Sulphur Tons/Yr:	0
Particulate Matter Tons/Yr:	0
Part. Matter 10 Micrometers & Smllr Tons/Yr:	0

Year:	2004
County Code:	37
Air Basin:	SD
Facility ID:	650
Air District Name:	SD
SIC Code:	9641
Air District Name:	SAN DIEGO COUNTY APCD

USDA ANIMAL & PLANT HEALTH INS (Continued) **S105940254**

Community Health Air Pollution Info System:	Not reported
Consolidated Emission Reporting Rule:	Not reported
Total Organic Hydrocarbon Gases Tons/Yr:	0.00246675
Reactive Organic Gases Tons/Yr:	0.001183875
Carbon Monoxide Emissions Tons/Yr:	0.008930625
NOX - Oxides of Nitrogen Tons/Yr:	0.04252875
SOX - Oxides of Sulphur Tons/Yr:	0.0002475
Particulate Matter Tons/Yr:	0.03485625
Part. Matter 10 Micrometers & Smllr Tons/Yr:	0.03485625

Year:	2005
County Code:	37
Air Basin:	SD
Facility ID:	650
Air District Name:	SD
SIC Code:	9641
Air District Name:	SAN DIEGO COUNTY APCD
Community Health Air Pollution Info System:	Not reported
Consolidated Emission Reporting Rule:	Not reported
Total Organic Hydrocarbon Gases Tons/Yr:	.00269
Reactive Organic Gases Tons/Yr:	.00129
Carbon Monoxide Emissions Tons/Yr:	.00974
NOX - Oxides of Nitrogen Tons/Yr:	.04
SOX - Oxides of Sulphur Tons/Yr:	.00027
Particulate Matter Tons/Yr:	.2
Part. Matter 10 Micrometers & Smllr Tons/Yr:	.06

Year:	2006
County Code:	37
Air Basin:	SD
Facility ID:	650
Air District Name:	SD
SIC Code:	9641
Air District Name:	SAN DIEGO COUNTY APCD
Community Health Air Pollution Info System:	Not reported
Consolidated Emission Reporting Rule:	Not reported
Total Organic Hydrocarbon Gases Tons/Yr:	.002691
Reactive Organic Gases Tons/Yr:	.0012915
Carbon Monoxide Emissions Tons/Yr:	.0097425
NOX - Oxides of Nitrogen Tons/Yr:	.04
SOX - Oxides of Sulphur Tons/Yr:	.00027
Particulate Matter Tons/Yr:	.06
Part. Matter 10 Micrometers & Smllr Tons/Yr:	.06

---

74 **USDA ANIMAL & PLANT HEALTH INS** **FINDS** **1008210862**
720 SAN YSIDRO BL E **N/A**
SAN YSIDRO, CA 92173

FINDS:

Registry ID: 110021142985

Environmental Interest/Information System
The NEI (National Emissions Inventory) database contains information on stationary and mobile sources that emit criteria air pollutants and their precursors, as well as hazardous air pollutants (HAPs).

74 **SAN YSIDRO/ BEYER BLVD PROJECT** **WDS** **S106447240**
SAN YSIDRO/ BEYER BOULEVARD **N/A**
SAN DIEGO, CA 0

CA WDS:

Facility ID:	San Diego 000001175
Facility Type:	Other - Does not fall into the category of Municipal/Domestic, Industrial, Agricultural or Solid Waste (Class I, II or III)
Facility Status:	Active - Any facility with a continuous or seasonal discharge that is under Waste Discharge Requirements.
NPDES Number:	Not reported
Subregion:	9
Facility Telephone:	6192352296
Facility Contact:	BARRY GETZEL
Agency Name:	WAKELAND HOUSING
Agency Address:	625 BROADWAY SUITE 611
Agency City,St,Zip:	SAN DIEGO 92101
Agency Contact:	BARRY GETZEL
Agency Telephone:	6192352296
Agency Type:	Private
SIC Code:	0
SIC Code 2:	Not reported
Primary Waste:	Not reported
Primary Waste Type:	Not reported
Secondary Waste:	Not reported
Secondary Waste Type:	Not reported
Design Flow:	0
Baseline Flow:	0
Reclamation:	Not reported
POTW:	Not reported
Treat To Water:	0
Complexity:	Category C - Facilities having no waste treatment systems, such as cooling water dischargers or thosewho must comply through best management practices, facilities with passive waste treatment and disposal systems, such as septic systems with subsurface disposal, or dischargers having waste storage systems with land disposal such as dairy waste ponds.

---

74 **CHMIRS** **S100279333**
670 E. SAN YSIDRO BL **N/A**
SAN DIEGO, CA

CHMIRS:

OES Incident Number:	8907050
OES notification:	Not reported
OES Date:	Not reported
OES Time:	Not reported
Incident Date:	17-JUL-89
Date Completed:	**17-JUL-89**
Property Use:	600
Agency Id Number:	37140
Agency Incident Number:	3283
Time Notified:	905
Time Completed:	1500
Surrounding Area:	500
Estimated Temperature:	78
Property Management:	P
Special Studies 1:	Not reported
Special Studies 2:	Not reported
Special Studies 3:	Not reported

(Continued) **S100279333**

Special Studies 4:	Not reported
Special Studies 5:	Not reported
Special Studies 6:	Not reported
More Than Two Substances Involved?:	N
Resp Agncy Personel # Of Decontaminated:	0
Responding Agency Personel # Of Injuries:	0
Responding Agency Personel # Of Fatalities:	0
Others Number Of Decontaminated:	0
Others Number Of Injuries:	0
Others Number Of Fatalities:	0
Vehicle Make/year:	Not reported
Vehicle License Number:	Not reported
Vehicle State:	Not reported
Vehicle Id Number:	Not reported
CA/DOT/PUC/ICC Number:	Not reported
Company Name:	Not reported
Reporting Officer Name/ID:	TIM ADKINS
Report Date:	17-JUL-89
Comments:	Not reported
Facility Telephone:	619 236-7773
Waterway Involved:	Not reported
Waterway:	Not reported
Spill Site:	Not reported
Cleanup By:	Not reported
Containment:	Not reported
What Happened:	Not reported
Type:	Not reported
Measure:	Not reported
Other:	Not reported
Date/Time:	Not reported
Year:	88-92
Agency:	Not reported
Incident Date:	Not reported
Admin Agency:	Not reported
Amount:	Not reported
Contained:	Not reported
Site Type:	Not reported
E Date:	16-MAY-90
Substance:	Not reported
Quantity Released:	Not reported
BBLS:	Not reported
Cups:	Not reported
CUFT:	Not reported
Gallons:	Not reported
Grams:	Not reported
Pounds:	Not reported
Liters:	Not reported
Ounces:	Not reported
Pints:	Not reported
Quarts:	Not reported
Sheen:	Not reported
Tons:	Not reported
Unknown:	Not reported
Evacuations:	Not reported
Number of Injuries:	Not reported
Number of Fatalities:	Not reported
Description:	Not reported

75 CORAL GATES & SOIL DISPOSAL — **WMUDS/SWAT** — **S103443326**
CAMINO DE LA PLAZA-SAN YSIDRO — **N/A**
SAN DIEGO CA, CA 92173

WMUDS/SWAT:

Edit Date:	Not reported
Complexity:	Category C - Facilities having no waste treatment systems, such as cooling water dischargers or thosewho must comply through best management practices, facilities with passive waste treatment and disposal systems, such as septic systems with subsurface disposal, or dischargers having waste storage systems with land disposal such as dairy waste ponds.
Primary Waste:	Contaminated Soil
Primary Waste Type:	Designated/Influent or Solid Wastes that pose a significant threat to water quality because of their high concentrations (E.G., BOD, Hardness, TRF, Chloride). 'Manageable' hazardous wastes (E.G., inorganic salts and heavy metals) are included in this category.
Secondary Waste:	Not reported
Secondary Waste Type:	Not reported
Base Meridian:	Not reported
NPID:	Not reported
Tonnage:	0
Regional Board ID:	Not reported
Municipal Solid Waste:	False
Superorder:	False
Open To Public:	False
Waste List:	False
Agency Type:	Private
Agency Name:	CSGD ASSOCIATES
Agency Department:	Not reported
Agency Address:	2445 FIFTH AVE, STE 400
Agency City,St,Zip:	SAN DIEGO CA 92101
Agency Contact:	Not reported
Agency Telephone:	Not reported
Land Owner Name:	Not reported
Land Owner Address:	Not reported
Land Owner City,St,Zip:	Not reported
Land Owner Contact:	Not reported
Land Owner Phone:	Not reported
Region:	9
Facility Type:	Solid Waste Site-Class III - Landfills for non hazardous solid wastes.
Facility Description:	Not reported
Facility Telephone:	Not reported
SWAT Facility Name:	Not reported
Primary SIC:	9511
Secondary SIC:	Not reported
Comments:	Not reported
Last Facility Editors:	Not reported
Waste Discharge System:	True
Solid Waste Assessment Test Program:	False
Toxic Pits Cleanup Act Program:	False
Resource Conservation Recovery Act:	False
Department of Defence:	False
Solid Waste Assessment Test Program:	Not reported
Threat to Water Quality:	Minor Threat to Water Quality. A violation of a regional board order should cause a relatively minor impairment of beneficial uses compared to a major or minor threat. Not: All nurds without a TTWQ will be considered a minor threat to water quality unless coded at a higher Level. A Zero (0) may be used to code those NURDS that are found to

CORAL GATES & SOIL DISPOSAL (Continued) **S103443326**

represent no threat to water quality.

Sub Chapter 15:	True
Regional Board Project Officer:	DTQ
Number of WMUDS at Facility:	1
Section Range:	Not reported
RCRA Facility:	No
Waste Discharge Requirements:	I
Self-Monitoring Rept. Frequency:	No Reporting Requirements
Waste Discharge System ID:	9 000242N96
Solid Waste Information ID:	Not reported

Edit Date:	Not reported
Complexity:	Not reported
Primary Waste:	Not reported
Primary Waste Type:	Not reported
Secondary Waste:	Not reported
Secondary Waste Type:	Not reported
Base Meridian:	Not reported
NPID:	Not reported
Tonnage:	0
Regional Board ID:	Not reported
Municipal Solid Waste:	False
Superorder:	False
Open To Public:	False
Waste List:	False
Agency Type:	Private
Agency Name:	CSGD ASSOCIATES
Agency Department:	Not reported
Agency Address:	2445 FIFTH AVE, STE 400
Agency City,St,Zip:	SAN DIEGO CA 92101
Agency Contact:	Not reported
Agency Telephone:	6192313637
Land Owner Name:	Not reported
Land Owner Address:	Not reported
Land Owner City,St,Zip:	Not reported
Land Owner Contact:	Not reported
Land Owner Phone:	Not reported
Region:	9
Facility Type:	Solid Waste Site-Class III - Landfills for non hazardous solid wastes.
Facility Description:	Not reported
Facility Telephone:	Not reported
SWAT Facility Name:	Not reported
Primary SIC:	Not reported
Secondary SIC:	Not reported
Comments:	Not reported
Last Facility Editors:	Not reported
Waste Discharge System:	True
Solid Waste Assessment Test Program:	False
Toxic Pits Cleanup Act Program:	False
Resource Conservation Recovery Act:	False
Department of Defence:	False
Solid Waste Assessment Test Program:	Not reported
Threat to Water Quality:	Not reported
Sub Chapter 15:	True
Regional Board Project Officer:	MJA
Number of WMUDS at Facility:	0
Section Range:	Not reported

CORAL GATES & SOIL DISPOSAL (Continued) **S103443326**

RCRA Facility:	Not reported
Waste Discharge Requirements:	H
Self-Monitoring Rept. Frequency:	Not reported
Waste Discharge System ID:	9 000000853
Solid Waste Information ID:	Not reported

---

76 **K MART** **San Diego Co. HMMD** **S106061781**
4340 CAMINO DE LA PLZ **N/A**
SAN YSIDERO, CA 92173

San Diego Co. HMMD:

Facility ID:	120845
Inactive Indicator:	Active
Business Code:	6HK03
SIC:	Not reported
Permit Expiration:	Not reported
Owner:	Not reported
2nd Name:	Not reported
Mailing Address:	Not reported
Mailing City,St,Zip:	Not reported
Map Code/Business Plan on File:	Not reported
Corporate Code:	Not reported
Fire Dept District:	Not reported
Census Tract Number:	100.0
EPA ID:	Not reported
Gas Station:	Not reported
Inspection Date:	Not reported
Reinspection Date:	Not reported
Inspector Name:	Not reported
Violation Notice Issued:	Not reported
Facility Contact:	Not reported
Delinquent Flag:	Not Delinquent
Last Update:	08/30/10
Last Delinquent Letter:	Not reported
Delinquent Comment:	Not reported
Last Letter Type:	Not reported
Property Owner:	PROJECT BAY EXCHANGE L L C <LF
Property Address:	P O BOX 927000
Property City,St,Zip:	HOFFMAN ESTATES, IL 60179
Tank Owner:	Not reported
Tank Address:	Not reported
Tank City,St,Zip:	Not reported
Business Plan Acceptance Date:	Not reported
Reinspection Date Y2K Compatible:	Not reported
Facility Phone:	Not reported

HMMD DISCLOSURE INVENTORY:

Item Number:	Not reported
Chemical Name:	Not reported
Case Number:	Not reported
Quantity Stored At One Time:	Not reported
Quantity Stored at One Time:	Not reported
Annual Quantity String:	Not reported
Annual Quantity String:	Not reported
Measurement Units:	Not reported
Carcinogen:	No
1st Hazard Category:	Not reported
2nd Hazard Category:	Not reported

K MART (Continued) **S106061781**

HMMD UNDERGROUND TANKS:

Tank Number:	T001
Tank ID Number:	1
Waste or Product:	550
Tank Contents:	Not reported

HMMD VIOLATIONS:

Inspection Date:	Not reported
Waste Code:	Not reported
Occurrences:	Not reported
Item Number:	Not reported

HMMD WASTE STREAMS:

Inspection Date:	Not reported
Waste Item #:	Not reported
Waste Code:	Not reported
Waste Name:	Not reported
Qnty at Inspection:	Not reported
Quantity String:	Not reported
Annual Qty:	Not reported
Annual Qty String:	Not reported
Measurement Unit:	Not reported
Treatment Method:	Not reported
Storage Method:	Not reported
Haz Waste Hauler:	Not reported
Waste Desc:	Not reported
Carcinogen:	No

---

76 **K MART #7418** **San Diego Co. HMMD** **S110497723**
4330 CAMINO DE LA PLAZA **N/A**
SAN YSIDRO, CA 92173

San Diego Co. HMMD:

Facility ID:	208787
Inactive Indicator:	Active
Business Code:	6HK70
SIC:	Not reported
Permit Expiration:	Not reported
Owner:	SEARS HOLDINGS CORP
2nd Name:	MICHAEL OLSEN
Mailing Address:	3333 BEVERLY RD B5-3
Mailing City,St,Zip:	HOFFMAN ESTATES, IL 60179
Map Code/Business Plan on File:	Not reported
Corporate Code:	Not reported
Fire Dept District:	Not reported
Census Tract Number:	100.0
EPA ID:	CAL000018537
Gas Station:	Not reported
Inspection Date:	06/18/09
Reinspection Date:	Not reported
Inspector Name:	CFUENTEC
Violation Notice Issued:	Not reported
Facility Contact:	GABRIEL GARCIA, STORE MGR
Delinquent Flag:	Not Delinquent
Last Update:	08/30/10

K MART #7418 (Continued) **S110497723**

Last Delinquent Letter:	Not reported
Delinquent Comment:	Not reported
Last Letter Type:	Not reported
Property Owner:	PROJECT BAY EXCHANGE L L C <LF
Property Address:	P O BOX 927000
Property City,St,Zip:	HOFFMAN ESTATES, IL 60179
Tank Owner:	Not reported
Tank Address:	Not reported
Tank City,St,Zip:	Not reported
Business Plan Acceptance Date:	Not reported
Reinspection Date Y2K Compatible:	12/18/10
Facility Phone:	619-428-0303

HMMD DISCLOSURE INVENTORY:

Item Number:	PRO
Chemical Name:	PROPANE
Case Number:	68476-85-7
Quantity Stored At One Time:	Not reported
Quantity Stored at One Time:	Not reported
Annual Quantity String:	Not reported
Annual Quantity String:	Not reported
Measurement Units:	Not reported
Carcinogen:	No
1st Hazard Category:	FIRE
2nd Hazard Category:	PRESSURE RELEASE

HMMD UNDERGROUND TANKS:

Tank Number:	Not reported
Tank ID Number:	Not reported
Waste or Product:	Not reported
Tank Contents:	Not reported

HMMD VIOLATIONS:

Inspection Date:	11/28/07
Waste Code:	Not reported
Occurrences:	Not reported
Item Number:	7195
Inspection Date:	11/28/07
Waste Code:	Not reported
Occurrences:	Not reported
Item Number:	7196
Inspection Date:	11/28/07
Waste Code:	Not reported
Occurrences:	Not reported
Item Number:	7197
Inspection Date:	11/28/07
Waste Code:	Not reported
Occurrences:	Not reported
Item Number:	7198

HMMD WASTE STREAMS:

Inspection Date:	06/18/09
Waste Item #:	123

K MART #7418 (Continued) **S110497723**

Waste Code:	123
Waste Name:	UNSPECIFIED ALKALINE
Qnty at Inspection:	1
Quantity String:	1
Annual Qty:	60
Annual Qty String:	60
Measurement Unit:	GAL
Treatment Method:	008 NEUTRALIZATION
Storage Method:	TOTE BIN
Haz Waste Hauler:	3424 VEOLIA ES TECHNICAL
Waste Desc:	CORROSIVES - BASIC
Carcinogen:	No

Inspection Date:	06/18/09
Waste Item #:	133
Waste Code:	133
Waste Name:	AQUEOUS SOL'N W/ 10%
Qnty at Inspection:	2
Quantity String:	2
Annual Qty:	108
Annual Qty String:	108
Measurement Unit:	GAL
Treatment Method:	001 RECYCLE
Storage Method:	TOTE BIN
Haz Waste Hauler:	3424 VEOLIA ES TECHNICAL
Waste Desc:	TOXICS
Carcinogen:	No

Inspection Date:	06/18/09
Waste Item #:	135
Waste Code:	135
Waste Name:	UNSPECIFIED AQUEOUS
Qnty at Inspection:	1
Quantity String:	1
Annual Qty:	60
Annual Qty String:	60
Measurement Unit:	GAL
Treatment Method:	008 NEUTRALIZATION
Storage Method:	TOTE BIN
Haz Waste Hauler:	3424 VEOLIA ES TECHNICAL
Waste Desc:	CORROSIVES - ACIDIC
Carcinogen:	No

Inspection Date:	06/18/09
Waste Item #:	141
Waste Code:	141
Waste Name:	OFF-SPEC,AGED,SURPL
Qnty at Inspection:	2
Quantity String:	2
Annual Qty:	108
Annual Qty String:	108
Measurement Unit:	GAL
Treatment Method:	001 RECYCLE
Storage Method:	TOTE BIN
Haz Waste Hauler:	3424 VEOLIA ES TECHNICAL
Waste Desc:	OXIDIZERS
Carcinogen:	No

K MART #7418 (Continued) **S110497723**

Inspection Date: 06/18/09
Waste Item #: 214
Waste Code: 214
Waste Name: UNSPEC SOLVENT MIXTU
Qnty at Inspection: 1
Quantity String: 1
Annual Qty: 96
Annual Qty String: 96
Measurement Unit: GAL
Treatment Method: 001 RECYCLE
Storage Method: TOTE BIN
Haz Waste Hauler: 3424 VEOLIA ES TECHNICAL
Waste Desc: FLAMMABLE LIQUIDS
Carcinogen: No

Inspection Date: 06/18/09
Waste Item #: 331
Waste Code: 331
Waste Name: OFF-SPEC,AGED,SURPLU
Qnty at Inspection: 2
Quantity String: 2
Annual Qty: 120
Annual Qty String: 120
Measurement Unit: LBS
Treatment Method: 999 UNKNOWN
Storage Method: Not reported
Haz Waste Hauler: 3424 VEOLIA ES TECHNICAL
Waste Desc: WASTE AERESOL CANS
Carcinogen: No

Inspection Date: 06/18/09
Waste Item #: 331
Waste Code: 331
Waste Name: OFF-SPEC,AGED,SURPLU
Qnty at Inspection: 37
Quantity String: 37
Annual Qty: 1662
Annual Qty String: 1662
Measurement Unit: CFT
Treatment Method: 001 RECYCLE
Storage Method: TOTE BIN
Haz Waste Hauler: 3424 VEOLIA ES TECHNICAL
Waste Desc: WASTE PROPANE
Carcinogen: No

Inspection Date: 06/18/09
Waste Item #: 352
Waste Code: 352
Waste Name: ORGANIC SOLIDS (OTHE
Qnty at Inspection: 10
Quantity String: 10
Annual Qty: 50
Annual Qty String: 50
Measurement Unit: LBS
Treatment Method: 999 UNKNOWN
Storage Method: PLASTIC DRUM
Haz Waste Hauler: 3424 VEOLIA ES TECHNICAL

K MART #7418 (Continued) **S110497723**

Waste Desc: WASTE DRY POOL CHEMICALS
Carcinogen: No

Inspection Date: 06/18/09
Waste Item #: 444
Waste Code: 444
Waste Name: USED BATTERIES
Qnty at Inspection: 73
Quantity String: 73
Annual Qty: 1898
Annual Qty String: 1898
Measurement Unit: LBS
Treatment Method: 444 BATTERIES RECYCL
Storage Method: BOX
Haz Waste Hauler: 9997 UNREGISTERED HAZ WST
Waste Desc: USED LEAD ACID BATTERIES-
Carcinogen: No

---

76 **KMART ENTERPRISES** **HIST UST** **U001572291**
4330 CAMINO DE LA PLZ **HAZNET** **N/A**
SAN YSIDRO, CA 92073

HIST UST:
Region: STATE
Facility ID: 00000014417
Facility Type: Other
Other Type: AUTO REPAIR
Total Tanks: 0001
Contact Name: Not reported
Telephone: 6194284290
Owner Name: KMART CORPORATION
Owner Address: P.O. BOX 3150
Owner City,St,Zip: TROY, MI 48084

Tank Num: 001
Container Num: 7418
Year Installed: 1981
Tank Capacity: 00000500
Tank Used for: WASTE
Type of Fuel: WASTE OIL
Tank Construction: 3/16 inches
Leak Detection: Pressure Test

HAZNET:
Year: 2010
Gepaid: CAL000018537
Contact: MICHAEL OLSEN-DIR ENV AFFAIRS
Telephone: 8472867222
Mailing Name: Not reported
Mailing Address: 3333 BEVERLY RD B5-362A
Mailing City,St,Zip: HOFFMAN ESTATES, IL 601790000
Gen County: Not reported
TSD EPA ID: AZD081705402
TSD County: Not reported
Waste Category: Off-specification, aged or surplus organics
Disposal Method: STORAGE, BULKING, AND/OR TRANSFER OFF SITE--NO TREATMENT/REOVERY

KMART ENTERPRISES (Continued) **U001572291**

(H010-H129) OR (H131-H135)
Tons: 0.11
Facility County: San Diego

Year: 2010
Gepaid: CAL000018537
Contact: MICHAEL OLSEN-DIR ENV AFFAIRS
Telephone: 8472867222
Mailing Name: Not reported
Mailing Address: 3333 BEVERLY RD B5-362A
Mailing City,St,Zip: HOFFMAN ESTATES, IL 601790000
Gen County: Not reported
TSD EPA ID: AZD081705402
TSD County: Not reported
Waste Category: Off-specification, aged or surplus organics
Disposal Method: STORAGE, BULKING, AND/OR TRANSFER OFF SITE--NO TREATMENT/REOVERY (H010-H129) OR (H131-H135)
Tons: 0.067
Facility County: San Diego

Year: 2010
Gepaid: CAL000018537
Contact: MICHAEL OLSEN-DIR ENV AFFAIRS
Telephone: 8472867222
Mailing Name: Not reported
Mailing Address: 3333 BEVERLY RD B5-362A
Mailing City,St,Zip: HOFFMAN ESTATES, IL 601790000
Gen County: Not reported
TSD EPA ID: AZD081705402
TSD County: Not reported
Waste Category: Off-specification, aged or surplus organics
Disposal Method: STORAGE, BULKING, AND/OR TRANSFER OFF SITE--NO TREATMENT/REOVERY (H010-H129) OR (H131-H135)
Tons: 0.0055
Facility County: San Diego

Year: 2010
Gepaid: CAL000018537
Contact: MICHAEL OLSEN-DIR ENV AFFAIRS
Telephone: 8472867222
Mailing Name: Not reported
Mailing Address: 3333 BEVERLY RD B5-362A
Mailing City,St,Zip: HOFFMAN ESTATES, IL 601790000
Gen County: Not reported
TSD EPA ID: AZD081705402
TSD County: Not reported
Waste Category: Off-specification, aged or surplus organics
Disposal Method: STORAGE, BULKING, AND/OR TRANSFER OFF SITE--NO TREATMENT/REOVERY (H010-H129) OR (H131-H135)
Tons: 0.008
Facility County: San Diego

Year: 2010
Gepaid: CAL000018537
Contact: MICHAEL OLSEN-DIR ENV AFFAIRS
Telephone: 8472867222
Mailing Name: Not reported

KMART ENTERPRISES (Continued) **U001572291**

Mailing Address: 3333 BEVERLY RD B5-362A
Mailing City,St,Zip: HOFFMAN ESTATES, IL 601790000
Gen County: Not reported
TSD EPA ID: AZD081705402
TSD County: Not reported
Waste Category: Off-specification, aged or surplus organics
Disposal Method: STORAGE, BULKING, AND/OR TRANSFER OFF SITE--NO TREATMENT/REOVERY (H010-H129) OR (H131-H135)
Tons: 0.0245
Facility County: San Diego

Click this hyperlink while viewing on your computer to access
10 additional CA_HAZNET: record(s) in the EDR Site Report.

---

76 **PYRAMID BIOLOGICAL CORP** **San Diego Co. HMMD** **S106061444**
4310 CAMINO DE LA PLZ **N/A**
SAN YSIDRO, CA 92173

San Diego Co. HMMD:
Facility ID: 119190
Inactive Indicator: Active
Business Code: 6HK58
SIC: Not reported
Permit Expiration: Not reported
Owner: PYRAMID BIOLOGICAL CORP
2nd Name: Not reported
Mailing Address: 4310 CAMINO DE LA P
Mailing City,St,Zip: SAN YSIDRO, CA 92173
Map Code/Business Plan on File: Not reported
Corporate Code: Not reported
Fire Dept District: Not reported
Census Tract Number: 100.0
EPA ID: Not reported
Gas Station: Not reported
Inspection Date: 07/31/95
Reinspection Date: Not reported
Inspector Name: LEGACY
Violation Notice Issued: Not reported
Facility Contact: MICHAEL DA'LESSIO
Delinquent Flag: Not Delinquent
Last Update: 08/30/10
Last Delinquent Letter: Not reported
Delinquent Comment: Not reported
Last Letter Type: Not reported
Property Owner: PROJECT BAY EXCHANGE L L C <LF
Property Address: P O BOX 927000
Property City,St,Zip: HOFFMAN ESTATES, IL 60179
Tank Owner: Not reported
Tank Address: Not reported
Tank City,St,Zip: Not reported
Business Plan Acceptance Date: Not reported
Reinspection Date Y2K Compatible: Not reported
Facility Phone: 619-690-4434

HMMD DISCLOSURE INVENTORY:
Item Number: Not reported
Chemical Name: Not reported
Case Number: Not reported

PYRAMID BIOLOGICAL CORP (Continued) **S106061444**

Quantity Stored At One Time:	Not reported
Quantity Stored at One Time:	Not reported
Annual Quantity String:	Not reported
Annual Quantity String:	Not reported
Measurement Units:	Not reported
Carcinogen:	No
1st Hazard Category:	Not reported
2nd Hazard Category:	Not reported

HMMD UNDERGROUND TANKS:

Tank Number:	Not reported
Tank ID Number:	Not reported
Waste or Product:	Not reported
Tank Contents:	Not reported

HMMD VIOLATIONS:

Inspection Date:	Not reported
Waste Code:	Not reported
Occurrences:	Not reported
Item Number:	Not reported

HMMD WASTE STREAMS:

Inspection Date:	Not reported
Waste Item #:	Not reported
Waste Code:	Not reported
Waste Name:	Not reported
Qnty at Inspection:	Not reported
Quantity String:	Not reported
Annual Qty:	Not reported
Annual Qty String:	Not reported
Measurement Unit:	Not reported
Treatment Method:	Not reported
Storage Method:	Not reported
Haz Waste Hauler:	Not reported
Waste Desc:	Not reported
Carcinogen:	No

---

77 **CHMIRS** **S100216535**

4575 CAMINO DE LA PLAZA **N/A**
SAN DIEGO, CA 92173

CHMIRS:

OES Incident Number:	8803779
OES notification:	Not reported
OES Date:	Not reported
OES Time:	Not reported
Incident Date:	16-NOV-88
Date Completed:	**16-NOV-88**
Property Use:	962
Agency Id Number:	37717
Agency Incident Number:	88-562
Time Notified:	715
Time Completed:	900
Surrounding Area:	500
Estimated Temperature:	60

(Continued) **S100216535**

Property Management:	C
Special Studies 1:	Not reported
Special Studies 2:	Not reported
Special Studies 3:	Not reported
Special Studies 4:	Not reported
Special Studies 5:	Not reported
Special Studies 6:	Not reported
More Than Two Substances Involved?:	N
Resp Agncy Personel # Of Decontaminated:	Not reported
Responding Agency Personel # Of Injuries:	Not reported
Responding Agency Personel # Of Fatalities:	Not reported
Others Number Of Decontaminated:	Not reported
Others Number Of Injuries:	Not reported
Others Number Of Fatalities:	Not reported
Vehicle Make/year:	Not reported
Vehicle License Number:	Not reported
Vehicle State:	Not reported
Vehicle Id Number:	Not reported
CA/DOT/PUC/ICC Number:	Not reported
Company Name:	Not reported
Reporting Officer Name/ID:	JOHN MISLEH
Report Date:	16-NOV-88
Comments:	N
Facility Telephone:	619 236-2222
Waterway Involved:	Not reported
Waterway:	Not reported
Spill Site:	Not reported
Cleanup By:	Not reported
Containment:	Not reported
What Happened:	Not reported
Type:	Not reported
Measure:	Not reported
Other:	Not reported
Date/Time:	Not reported
Year:	88-92
Agency:	Not reported
Incident Date:	Not reported
Admin Agency:	Not reported
Amount:	Not reported
Contained:	Not reported
Site Type:	Not reported
E Date:	Not reported
Substance:	Not reported
Quantity Released:	Not reported
BBLS:	Not reported
Cups:	Not reported
CUFT:	Not reported
Gallons:	Not reported
Grams:	Not reported
Pounds:	Not reported
Liters:	Not reported
Ounces:	Not reported
Pints:	Not reported
Quarts:	Not reported
Sheen:	Not reported
Tons:	Not reported
Unknown:	Not reported

(Continued) **S100216535**

Evacuations: Not reported
Number of Injuries: Not reported
Number of Fatalities: Not reported
Description: Not reported

---

77 **CHMIRS** **S105663196**
4570 CAMINO DE LA PLAZA **N/A**
SAN DIEGO, CA

CHMIRS:
OES Incident Number: 99-0461
OES notification: 1/30/199901:28:46 PM
OES Date: Not reported
OES Time: Not reported
Incident Date: Not reported
Date Completed: Not reported
Property Use: Not reported
Agency Id Number: Not reported
Agency Incident Number: Not reported
Time Notified: Not reported
Time Completed: Not reported
Surrounding Area: Not reported
Estimated Temperature: Not reported
Property Management: Not reported
Special Studies 1: Not reported
Special Studies 2: Not reported
Special Studies 3: Not reported
Special Studies 4: Not reported
Special Studies 5: Not reported
Special Studies 6: Not reported
More Than Two Substances Involved?: Not reported
Resp Agncy Personel # Of Decontaminated: Not reported
Responding Agency Personel # Of Injuries: Not reported
Responding Agency Personel # Of Fatalities: Not reported
Others Number Of Decontaminated: Not reported
Others Number Of Injuries: Not reported
Others Number Of Fatalities: Not reported
Vehicle Make/year: Not reported
Vehicle License Number: Not reported
Vehicle State: Not reported
Vehicle Id Number: Not reported
CA/DOT/PUC/ICC Number: Not reported
Company Name: Not reported
Reporting Officer Name/ID: Not reported
Report Date: Not reported
Comments: Not reported
Facility Telephone: Not reported
Waterway Involved: No
Waterway: Not reported
Spill Site: Not reported
Cleanup By: Reporting Party
Containment: Not reported
What Happened: Not reported
Type: Not reported
Measure: Not reported
Other: Not reported
Date/Time: Not reported
Year: 1999

(Continued) **S105663196**

Agency:	San Diego Co Envir. Health
Incident Date:	1/30/199912:00:00 AM
Admin Agency:	San Diego County Health Services Dept.
Amount:	Not reported
Contained:	Yes
Site Type:	Merchant/Business
E Date:	Not reported
Substance:	Oxygen
Quantity Released:	Not reported
BBLS:	0
Cups:	0
CUFT:	1000
Gallons:	0
Grams:	0
Pounds:	0
Liters:	0
Ounces:	0
Pints:	0
Quarts:	0
Sheen:	0
Tons:	0
Unknown:	0
Evacuations:	0
Number of Injuries:	0
Number of Fatalities:	0
Description:	Parking attendant discovered abandoned under a parked vehicle in the long term parking lot. Hazmat responded and found 10 unsecured cylinders. They removed them to safekeeping. There were 6 oxygen "K" cylinders and 4 acetylene "N" cylinders. County HHealth will be contacting the registered owner of the vehicle as part of their investigation.

---

77 **FRAZEE PAINT** **San Diego Co. HMMD** **S106062719**
4545 CAMINO DE LA PLZ **N/A**
SAN YSIDRO, CA 92173

San Diego Co. HMMD:

Facility ID:	128635
Inactive Indicator:	Active
Business Code:	6HK70
SIC:	Not reported
Permit Expiration:	Not reported
Owner:	FRAZEE PAINTS INC
2nd Name:	Not reported
Mailing Address:	4545 CAMINO DE LA P
Mailing City,St,Zip:	SAN YSIDRO, CA 92173
Map Code/Business Plan on File:	Not reported
Corporate Code:	Not reported
Fire Dept District:	Not reported
Census Tract Number:	100.0
EPA ID:	CAL000162625
Gas Station:	Not reported
Inspection Date:	04/24/00
Reinspection Date:	Not reported
Inspector Name:	LEGACY
Violation Notice Issued:	Not reported
Facility Contact:	ROBERT DE LA CROIX
Delinquent Flag:	Not Delinquent

FRAZEE PAINT (Continued) **S106062719**

Last Update:	08/30/10
Last Delinquent Letter:	Not reported
Delinquent Comment:	Not reported
Last Letter Type:	Not reported
Property Owner:	BAJA-MEX INSURANCE SERVICES IN
Property Address:	4575 CAMINO DE LA PL
Property City,St,Zip:	SAN YSIDRO, CA 92173
Tank Owner:	Not reported
Tank Address:	Not reported
Tank City,St,Zip:	Not reported
Business Plan Acceptance Date:	Not reported
Reinspection Date Y2K Compatible:	Not reported
Facility Phone:	619-428-6151

HMMD DISCLOSURE INVENTORY:

Item Number:	Not reported
Chemical Name:	Not reported
Case Number:	Not reported
Quantity Stored At One Time:	Not reported
Quantity Stored at One Time:	Not reported
Annual Quantity String:	Not reported
Annual Quantity String:	Not reported
Measurement Units:	Not reported
Carcinogen:	No
1st Hazard Category:	Not reported
2nd Hazard Category:	Not reported

HMMD UNDERGROUND TANKS:

Tank Number:	Not reported
Tank ID Number:	Not reported
Waste or Product:	Not reported
Tank Contents:	Not reported

HMMD VIOLATIONS:

Inspection Date:	Not reported
Waste Code:	Not reported
Occurrences:	Not reported
Item Number:	Not reported

HMMD WASTE STREAMS:

Inspection Date:	Not reported
Waste Item #:	Not reported
Waste Code:	Not reported
Waste Name:	Not reported
Qnty at Inspection:	Not reported
Quantity String:	Not reported
Annual Qty:	Not reported
Annual Qty String:	Not reported
Measurement Unit:	Not reported
Treatment Method:	Not reported
Storage Method:	Not reported
Haz Waste Hauler:	Not reported
Waste Desc:	Not reported
Carcinogen:	No

77 **KENNEDY'S FIRESTONE**
4520 CAMINO DE LA PLZ
SAN YSIDRO, CA 92173

SWEEPS UST **S106061779**
N/A

SWEEPS UST:

Status:	Not reported
Comp Number:	20841
Number:	Not reported
Board Of Equalization:	44-019564
Ref Date:	Not reported
Act Date:	Not reported
Created Date:	Not reported
Tank Status:	Not reported
Owner Tank Id:	Not reported
Swrcb Tank Id:	37-000-020841-000001
Actv Date:	Not reported
Capacity:	280
Tank Use:	PETROLEUM
Stg:	WASTE
Content:	Not reported
Number Of Tanks:	1

---

77 **KENNEDY'S FIRESTONE**
4520 CAMINO DE LA PLAZA
SAN YSIDRO, CA 92173

San Diego Co. HMMD **S109279421**
N/A

San Diego Co. HMMD:

Facility ID:	120841
Inactive Indicator:	Active
Business Code:	6HK03
SIC:	Not reported
Permit Expiration:	Not reported
Owner:	KENNEDYS FIRESTONE
2nd Name:	Not reported
Mailing Address:	4520 CAMINO DE LA P
Mailing City,St,Zip:	SAN YSIDRO, CA 92173
Map Code/Business Plan on File:	Not reported
Corporate Code:	Not reported
Fire Dept District:	Not reported
Census Tract Number:	100.0
EPA ID:	Not reported
Gas Station:	Not reported
Inspection Date:	Not reported
Reinspection Date:	Not reported
Inspector Name:	Not reported
Violation Notice Issued:	Not reported
Facility Contact:	Not reported
Delinquent Flag:	Not Delinquent
Last Update:	08/30/10
Last Delinquent Letter:	Not reported
Delinquent Comment:	Not reported
Last Letter Type:	Not reported
Property Owner:	F S SAN YSIDRO L L C
Property Address:	11440 SAN VICENTE BL
Property City,St,Zip:	LOS ANGELES, CA 90049
Tank Owner:	FIRESTONE
Tank Address:	4520 CAMINO DE LA P
Tank City,St,Zip:	92073
Business Plan Acceptance Date:	Not reported
Reinspection Date Y2K Compatible:	Not reported

KENNEDY'S FIRESTONE (Continued) **S109279421**

Facility Phone: 858-565-8473

HMMD DISCLOSURE INVENTORY:

Item Number:	Not reported
Chemical Name:	Not reported
Case Number:	Not reported
Quantity Stored At One Time:	Not reported
Quantity Stored at One Time:	Not reported
Annual Quantity String:	Not reported
Annual Quantity String:	Not reported
Measurement Units:	Not reported
Carcinogen:	No
1st Hazard Category:	Not reported
2nd Hazard Category:	Not reported

HMMD UNDERGROUND TANKS:

Tank Number:	T001
Tank ID Number:	1
Waste or Product:	280
Tank Contents:	Not reported

HMMD VIOLATIONS:

Inspection Date:	Not reported
Waste Code:	Not reported
Occurrences:	Not reported
Item Number:	Not reported

HMMD WASTE STREAMS:

Inspection Date:	Not reported
Waste Item #:	Not reported
Waste Code:	Not reported
Waste Name:	Not reported
Qnty at Inspection:	Not reported
Quantity String:	Not reported
Annual Qty:	Not reported
Annual Qty String:	Not reported
Measurement Unit:	Not reported
Treatment Method:	Not reported
Storage Method:	Not reported
Haz Waste Hauler:	Not reported
Waste Desc:	Not reported
Carcinogen:	No

---

77 **VERNON PACIFIC PROPERTIES INC** **HAZNET** **S103994277**
4486 CAMINO DELA PLAZA **N/A**
SAN YSIDRO, CA 92173

HAZNET:

Year:	1996
Gepaid:	CAC001235472
Contact:	CORPORATION
Telephone:	0000000000
Mailing Name:	Not reported
Mailing Address:	4498 B CAMINO DELA PLAZA
Mailing City,St,Zip:	SAN YSIDRO, CA 721730000
Gen County:	San Diego

VERNON PACIFIC PROPERTIES INC (Continued) **S103994277**

TSD EPA ID: IRC957100891
TSD County: 99
Waste Category: Asbestos containing waste
Disposal Method: D80
Tons: .3371
Facility County: San Diego

---

78 **3837 CORAL CREST WAY** **ERNS** **2009918431**
3837 CORAL CREST WAY **N/A**
SAN DIEGO, CA

Click this hyperlink while viewing on your computer to access additional ERNS detail in the EDR Site Report.

---

79 **RED CAB CO** **HAZNET** **S103672833**
803 SAN YSIDRO BLVD **N/A**
SAN YSIDRO, CA 92073

HAZNET:
Year: 1999
Gepaid: CAL000008938
Contact: HEDRICK O D
Telephone: 0000000000
Mailing Name: Not reported
Mailing Address: 803 E SAN YSIDRO BLVD
Mailing City,St,Zip: SAN YSIDRO, CA 921733116
Gen County: San Diego
TSD EPA ID: CAT080025711
TSD County: San Bernardino
Waste Category: Aqueous solution with total organic residues less than 10 percent
Disposal Method: H01
Tons: 0.2293
Facility County: San Diego

Year: 1998
Gepaid: CAL000008938
Contact: HEDRICK O D
Telephone: 0000000000
Mailing Name: Not reported
Mailing Address: 803 E SAN YSIDRO BLVD
Mailing City,St,Zip: SAN YSIDRO, CA 921733116
Gen County: San Diego
TSD EPA ID: CAT080013352
TSD County: Los Angeles
Waste Category: Aqueous solution with total organic residues 10 percent or more
Disposal Method: R01
Tons: .2293
Facility County: San Diego

Year: 1998
Gepaid: CAL000008938
Contact: HEDRICK O D
Telephone: 0000000000
Mailing Name: Not reported

RED CAB CO (Continued) **S103672833**

Mailing Address:	803 E SAN YSIDRO BLVD
Mailing City,St,Zip:	SAN YSIDRO, CA 921733116
Gen County:	San Diego
TSD EPA ID:	CAT080013352
TSD County:	Los Angeles
Waste Category:	Unspecified oil-containing waste
Disposal Method:	R01
Tons:	.7297
Facility County:	San Diego

Year:	1997
Gepaid:	CAL000008938
Contact:	HEDRICK O D
Telephone:	0000000000
Mailing Name:	Not reported
Mailing Address:	803 E SAN YSIDRO BLVD
Mailing City,St,Zip:	SAN YSIDRO, CA 921733116
Gen County:	San Diego
TSD EPA ID:	CAT080013352
TSD County:	Los Angeles
Waste Category:	Unspecified aqueous solution
Disposal Method:	R01
Tons:	.2293
Facility County:	San Diego

Year:	1996
Gepaid:	CAL000008938
Contact:	HEDRICK O D
Telephone:	0000000000
Mailing Name:	Not reported
Mailing Address:	803 E SAN YSIDRO BLVD
Mailing City,St,Zip:	SAN YSIDRO, CA 921733116
Gen County:	San Diego
TSD EPA ID:	CAT080013352
TSD County:	Los Angeles
Waste Category:	Unspecified aqueous solution
Disposal Method:	R01
Tons:	.2293
Facility County:	San Diego

Click this hyperlink while viewing on your computer to access additional CA_HAZNET: detail in the EDR Site Report.

---

79 **CHMIRS** **S100275564**

809 E. SAN YSIDRO BLVD. **N/A**
SAN DIEGO, CA 92154

CHMIRS:

OES Incident Number:	9000614
OES notification:	Not reported
OES Date:	Not reported
OES Time:	Not reported
Incident Date:	12-MAR-90
Date Completed:	**12-MAR-90**
Property Use:	600
Agency Id Number:	37140
Agency Incident Number:	45780
Time Notified:	612

(Continued) **S100275564**

Time Completed:	953
Surrounding Area:	500
Estimated Temperature:	60
Property Management:	P
Special Studies 1:	Not reported
Special Studies 2:	Not reported
Special Studies 3:	Not reported
Special Studies 4:	Not reported
Special Studies 5:	Not reported
Special Studies 6:	Not reported
More Than Two Substances Involved?:	N
Resp Agncy Personel # Of Decontaminated:	0
Responding Agency Personel # Of Injuries:	0
Responding Agency Personel # Of Fatalities:	0
Others Number Of Decontaminated:	0
Others Number Of Injuries:	0
Others Number Of Fatalities:	0
Vehicle Make/year:	Not reported
Vehicle License Number:	Not reported
Vehicle State:	Not reported
Vehicle Id Number:	Not reported
CA/DOT/PUC/ICC Number:	Not reported
Company Name:	Not reported
Reporting Officer Name/ID:	ENG. DON ROCK
Report Date:	12-MAR-90
Comments:	Not reported
Facility Telephone:	619 236-7773
Waterway Involved:	Not reported
Waterway:	Not reported
Spill Site:	Not reported
Cleanup By:	Not reported
Containment:	Not reported
What Happened:	Not reported
Type:	Not reported
Measure:	Not reported
Other:	Not reported
Date/Time:	Not reported
Year:	88-92
Agency:	Not reported
Incident Date:	Not reported
Admin Agency:	Not reported
Amount:	Not reported
Contained:	Not reported
Site Type:	Not reported
E Date:	30-MAY-90
Substance:	Not reported
Quantity Released:	Not reported
BBLS:	Not reported
Cups:	Not reported
CUFT:	Not reported
Gallons:	Not reported
Grams:	Not reported
Pounds:	Not reported
Liters:	Not reported
Ounces:	Not reported
Pints:	Not reported
Quarts:	Not reported

(Continued) **S100275564**

Sheen:	Not reported
Tons:	Not reported
Unknown:	Not reported
Evacuations:	Not reported
Number of Injuries:	Not reported
Number of Fatalities:	Not reported
Description:	Not reported

---

79 **RED CAB CO OF SD INC** **San Diego Co. HMMD** **S109279865**
803 E SAN YSIDRO BL **N/A**
SAN YSIDRO, CA 92173

San Diego Co. HMMD:

Facility ID:	201329
Inactive Indicator:	Active
Business Code:	6HK26
SIC:	Not reported
Permit Expiration:	Not reported
Owner:	BREIHAN FAMILY TRUST 10-22-90
2nd Name:	Not reported
Mailing Address:	2377 KING ARTHUR CT
Mailing City,St,Zip:	92037
Map Code/Business Plan on File:	Not reported
Corporate Code:	Not reported
Fire Dept District:	San Diego
Census Tract Number:	100.1
EPA ID:	Not reported
Gas Station:	Not reported
Inspection Date:	Not reported
Reinspection Date:	Not reported
Inspector Name:	Not reported
Violation Notice Issued:	Not reported
Facility Contact:	Not reported
Delinquent Flag:	Not Delinquent
Last Update:	08/30/10
Last Delinquent Letter:	Not reported
Delinquent Comment:	Not reported
Last Letter Type:	Not reported
Property Owner:	BREIHAN FAMILY TRUST C 10-22-9
Property Address:	2377 KING ARTHUR CT
Property City,St,Zip:	LA JOLLA, CA 92037
Tank Owner:	Not reported
Tank Address:	Not reported
Tank City,St,Zip:	Not reported
Business Plan Acceptance Date:	Not reported
Reinspection Date Y2K Compatible:	Not reported
Facility Phone:	619-428-1107

HMMD DISCLOSURE INVENTORY:

Item Number:	Not reported
Chemical Name:	Not reported
Case Number:	Not reported
Quantity Stored At One Time:	Not reported
Quantity Stored at One Time:	Not reported
Annual Quantity String:	Not reported
Annual Quantity String:	Not reported
Measurement Units:	Not reported
Carcinogen:	No

RED CAB CO OF SD INC (Continued) **S109279865**

1st Hazard Category: Not reported
2nd Hazard Category: Not reported

HMMD UNDERGROUND TANKS:
Tank Number: Not reported
Tank ID Number: Not reported
Waste or Product: Not reported
Tank Contents: Not reported

HMMD VIOLATIONS:
Inspection Date: Not reported
Waste Code: Not reported
Occurrences: Not reported
Item Number: Not reported

HMMD WASTE STREAMS:
Inspection Date: Not reported
Waste Item #: Not reported
Waste Code: Not reported
Waste Name: Not reported
Qnty at Inspection: Not reported
Quantity String: Not reported
Annual Qty: Not reported
Annual Qty String: Not reported
Measurement Unit: Not reported
Treatment Method: Not reported
Storage Method: Not reported
Haz Waste Hauler: Not reported
Waste Desc: Not reported
Carcinogen: No

Facility ID: 104947
Inactive Indicator: Active
Business Code: 6HK26
SIC: Not reported
Permit Expiration: Not reported
Owner: HEDRICK FAMILY TRUST
2nd Name: Not reported
Mailing Address: 803 E SAN YSIDRO BL
Mailing City,St,Zip: SAN YSIDRO, CA 92173
Map Code/Business Plan on File: Not reported
Corporate Code: Not reported
Fire Dept District: San Diego
Census Tract Number: 100.1
EPA ID: CAL000008938
Gas Station: Not reported
Inspection Date: 02/11/04
Reinspection Date: Not reported
Inspector Name: RLOPEZ
Violation Notice Issued: Not reported
Facility Contact: CRAIG ROWE
Delinquent Flag: Not Delinquent
Last Update: 08/30/10
Last Delinquent Letter: Not reported
Delinquent Comment: Not reported

RED CAB CO OF SD INC (Continued) **S109279865**

Last Letter Type:	Not reported
Property Owner:	BREIHAN FAMILY TRUST C 10-22-9
Property Address:	2377 KING ARTHUR CT
Property City,St,Zip:	LA JOLLA, CA 92037
Tank Owner:	BILL HENDRICK
Tank Address:	803 E SAN YSIDRO BL
Tank City,St,Zip:	92073
Business Plan Acceptance Date:	Not reported
Reinspection Date Y2K Compatible:	Not reported
Facility Phone:	619-428-1107

HMMD DISCLOSURE INVENTORY:

Item Number:	Not reported
Chemical Name:	Not reported
Case Number:	Not reported
Quantity Stored At One Time:	Not reported
Quantity Stored at One Time:	Not reported
Annual Quantity String:	Not reported
Annual Quantity String:	Not reported
Measurement Units:	Not reported
Carcinogen:	No
1st Hazard Category:	Not reported
2nd Hazard Category:	Not reported

HMMD UNDERGROUND TANKS:

Tank Number:	T001
Tank ID Number:	1
Waste or Product:	6265
Tank Contents:	Not reported

HMMD VIOLATIONS:

Inspection Date:	02/22/99
Waste Code:	Not reported
Occurrences:	Not reported
Item Number:	7830
Inspection Date:	11/07/97
Waste Code:	Not reported
Occurrences:	Not reported
Item Number:	5643
Inspection Date:	11/07/97
Waste Code:	Not reported
Occurrences:	Not reported
Item Number:	5644
Inspection Date:	02/11/04
Waste Code:	Not reported
Occurrences:	Not reported
Item Number:	4291
Inspection Date:	02/11/04
Waste Code:	Not reported
Occurrences:	Not reported
Item Number:	4292
Inspection Date:	02/11/04

RED CAB CO OF SD INC (Continued) **S109279865**

Waste Code: Not reported
Occurrences: Not reported
Item Number: 4293

Inspection Date: 02/11/04
Waste Code: Not reported
Occurrences: Not reported
Item Number: 4294

Inspection Date: 02/11/04
Waste Code: Not reported
Occurrences: Not reported
Item Number: 4295

HMMD WASTE STREAMS:
Inspection Date: Not reported
Waste Item #: Not reported
Waste Code: Not reported
Waste Name: Not reported
Qnty at Inspection: Not reported
Quantity String: Not reported
Annual Qty: Not reported
Annual Qty String: Not reported
Measurement Unit: Not reported
Treatment Method: Not reported
Storage Method: Not reported
Haz Waste Hauler: Not reported
Waste Desc: Not reported
Carcinogen: No

---

79 **RED CAB CO OF SD INC** **SWEEPS UST** **S106060454**
803 E SAN YSIDRO BLVD **N/A**
SAN YSIDRO, CA 92173

SWEEPS UST:
Status: A
Comp Number: 4947
Number: 9
Board Of Equalization: 44-022143
Ref Date: Not reported
Act Date: 06-26-92
Created Date: 02-29-88
Tank Status: A
Owner Tank Id: Not reported
Swrcb Tank Id: 37-000-004947-000001
Actv Date: Not reported
Capacity: 6265
Tank Use: M.V. FUEL
Stg: P
Content: REG UNLEADED
Number Of Tanks: 1

79 FORMER RED CAB — **LUST** — **S108087022**
803 E SAN YSIDRO BLVD — **SAN DIEGO CO. SAM** — **N/A**
SAN YSIDRO, CA 92173

LUST:

Region:	STATE
Global Id:	T06019796328
Latitude:	32.5434962635302
Longitude:	-117.028180360794
Case Type:	LUST Cleanup Site
Status:	Open - Site Assessment
Status Date:	06/06/2006
Lead Agency:	SAN DIEGO COUNTY LOP
Case Worker:	DM
Local Agency:	SAN DIEGO COUNTY LOP
RB Case Number:	Not reported
LOC Case Number:	201329-001
File Location:	Local Agency
Potential Media Affect:	Soil
Potential Contaminants of Concern:	Gasoline
Site History:	On January 10, 2006, a Phase II investigation was conducted at the site based on the historical uses of the site. A total of seven soil samples were collected and analyzed for petroleum hydrocarbon constituents. Based on laboratory analysis, The Department of Environmental Health (DEH) opened Unauthorized Release Case 201329-001. Between 2006 and 2009, additional investigations were conducted to define the extent of hydrocarbon impacts to soil and groundwater. Total Recoverable Petroleum Hydrocarbons ranged from 15 milligrams per kilogram (mg/kg) to 2,500 mg/kg. TPH as gasoline (TPHg) concentrations ranged from not detected below laboratory limits (ND) to 10,000 mg/kg, TPH as diesel ranged ND to 3,200 mg/kg, benzene concentrations ranged ND to 1.28 mg/kg, toluene concentrations ranged from ND to 6.8 mg/kg, ethybenzene concentrations ranged from ND to 160 mg/kg, total xylenes ranged from ND to 1,240 mg/kg. All oxygenate concentrations in soil were ND. According to the consultant, approximately 55 cubic yards of hydrocarbon impacted soil remains onsite. The site is located in an area that has been designated as having potential beneficial groundwater uses. To verify hydrocarbon impacts to groundwater, three groundwater monitoring wells were installed. No Liquid-Phase Hydrocarbons were observed. TPHg, benzene, toluene, ethybenzene, total xylenes, and oxygenates concentrations were below laboratory limits in all groundwater samples collected. The consultant concludes based on benzene concentrations in soil, there is no human health risk exists since impacts are in an outdoor area. DEH concurs with this conclusion. Additionally, the consultant concludes hydrocarbon impacts are adequately defined and recommends closure of this unauthorized release. DEH concurs with their conclusion and recommendation.

Click here to access the California GeoTracker records for this facility:

LUST:

Global Id:	T06019796328
Contact Type:	Local Agency Caseworker
Contact Name:	CRAIG BURNETT
Organization Name:	SAN DIEGO COUNTY LOP
Address:	P.O. Box 129261
City:	SAN DIEGO
Email:	craig.burnett@sdcounty.ca.gov

FORMER RED CAB (Continued) **S108087022**

Phone Number: 8585056978

LUST:

Global Id: T06019796328
Action Type: ENFORCEMENT
Date: 09/17/2010
Action: Technical Correspondence / Assistance / Other

Global Id: T06019796328
Action Type: ENFORCEMENT
Date: 08/06/2009
Action: Letter - Notice

Global Id: T06019796328
Action Type: Other
Date: 01/01/1950
Action: Leak Reported

Global Id: T06019796328
Action Type: RESPONSE
Date: 01/31/2011
Action: Monitoring Report - Quarterly

Global Id: T06019796328
Action Type: Other
Date: 01/01/1950
Action: Leak Stopped

Global Id: T06019796328
Action Type: RESPONSE
Date: 04/30/2011
Action: Monitoring Report - Quarterly

Global Id: T06019796328
Action Type: Other
Date: 01/01/1950
Action: Leak Began

Global Id: T06019796328
Action Type: RESPONSE
Date: 05/28/2010
Action: Site Assessment Report

Global Id: T06019796328
Action Type: Other
Date: 01/01/1950
Action: Leak Discovery

Global Id: T06019796328
Action Type: ENFORCEMENT
Date: 07/18/2006
Action: Notice of Responsibility

SAN DIEGO CO. SAM:

Case Number: 1030351

FORMER RED CAB (Continued) **S108087022**

Agency:	DEH Site Assessment & Mitigation
Funding:	**LOP - State Fund**
Facility Type:	Soils Only
Facility Status:	Preliminary Assessment
Date:	6/6/2006
Date Began:	1/10/2006

---

79 **U S BORDER STATION/G S** **San Diego Co. HMMD** **S106060377**
801 E SAN YSIDRO BLVD **N/A**
SAN YSIDERO, CA 92173

San Diego Co. HMMD:

Facility ID:	103865
Inactive Indicator:	Active
Business Code:	Not reported
SIC:	Not reported
Permit Expiration:	Not reported
Owner:	Not reported
2nd Name:	Not reported
Mailing Address:	Not reported
Mailing City,St,Zip:	Not reported
Map Code/Business Plan on File:	Not reported
Corporate Code:	Not reported
Fire Dept District:	Not reported
Census Tract Number:	100.0
EPA ID:	Not reported
Gas Station:	Not reported
Inspection Date:	Not reported
Reinspection Date:	Not reported
Inspector Name:	Not reported
Violation Notice Issued:	Not reported
Facility Contact:	Not reported
Delinquent Flag:	Not Delinquent
Last Update:	08/30/10
Last Delinquent Letter:	Not reported
Delinquent Comment:	Not reported
Last Letter Type:	Not reported
Property Owner:	Not reported
Property Address:	Not reported
Property City,St,Zip:	Not reported
Tank Owner:	Not reported
Tank Address:	Not reported
Tank City,St,Zip:	Not reported
Business Plan Acceptance Date:	Not reported
Reinspection Date Y2K Compatible:	Not reported
Facility Phone:	Not reported

HMMD DISCLOSURE INVENTORY:

Item Number:	Not reported
Chemical Name:	Not reported
Case Number:	Not reported
Quantity Stored At One Time:	Not reported
Quantity Stored at One Time:	Not reported
Annual Quantity String:	Not reported
Annual Quantity String:	Not reported
Measurement Units:	Not reported
Carcinogen:	No
1st Hazard Category:	Not reported

U S BORDER STATION/G S (Continued) **S106060377**

2nd Hazard Category: Not reported

HMMD UNDERGROUND TANKS:
Tank Number: Not reported
Tank ID Number: Not reported
Waste or Product: Not reported
Tank Contents: Not reported

HMMD VIOLATIONS:
Inspection Date: Not reported
Waste Code: Not reported
Occurrences: Not reported
Item Number: Not reported

HMMD WASTE STREAMS:
Inspection Date: Not reported
Waste Item #: Not reported
Waste Code: Not reported
Waste Name: Not reported
Qnty at Inspection: Not reported
Quantity String: Not reported
Annual Qty: Not reported
Annual Qty String: Not reported
Measurement Unit: Not reported
Treatment Method: Not reported
Storage Method: Not reported
Haz Waste Hauler: Not reported
Waste Desc: Not reported
Carcinogen: No

---

79 **GENERAL SERVICES ADMINISTRATION** **HAZNET** **S103965802**
801 E SAN YSIDRO BLVD **N/A**
SAN YSIDRO, CA 92173

HAZNET:
Year: 2010
Gepaid: CAL000026437
Contact: J CHARLES BLDG MGMT SPECIALIST
Telephone: 6196627340
Mailing Name: Not reported
Mailing Address: 801 E SAN YSIDRO BLVD
Mailing City,St,Zip: SAN YSIDRO, CA 921730000
Gen County: Not reported
TSD EPA ID: CAT080013352
TSD County: Not reported
Waste Category: Unspecified aqueous solution
Disposal Method: OTHER RECOVERY OF RECLAMATION FOR REUSE INCLUDING ACID REGENERATION, ORGANICS RECOVERY ECT
Tons: 3.36
Facility County: San Diego

Year: 2010
Gepaid: CAL000026437
Contact: J CHARLES BLDG MGMT SPECIALIST
Telephone: 6196627340

GENERAL SERVICES ADMINISTRATION (Continued) **S103965802**

Mailing Name: Not reported
Mailing Address: 801 E SAN YSIDRO BLVD
Mailing City,St,Zip: SAN YSIDRO, CA 921730000
Gen County: Not reported
TSD EPA ID: CAT080013352
TSD County: Not reported
Waste Category: Unspecified aqueous solution
Disposal Method: OTHER RECOVERY OF RECLAMATION FOR REUSE INCLUDING ACID REGENERATION, ORGANICS RECOVERY ECT
Tons: 1.26
Facility County: San Diego

Year: 2003
Gepaid: CAL000026437
Contact: JOSE CHARLES M&O FOREMAN
Telephone: 6196627340
Mailing Name: ATTN: ANDO MERENDI
Mailing Address: 801 E SAN YSIDRO BLVD
Mailing City,St,Zip: SAN YSIDRO, CA 921730000
Gen County: San Diego
TSD EPA ID: CAD028409019
TSD County: San Diego
Waste Category: Other organic solids
Disposal Method: H01
Tons: 0.3
Facility County: San Diego

Year: 2000
Gepaid: CAL000026437
Contact: PAUL HAMILTON FLD OFFICE MGR (
Telephone: 6195576640
Mailing Name: Not reported
Mailing Address: 801-E SAN YSIDRO BLVD
Mailing City,St,Zip: SAN DIEGO, CA 921730000
Gen County: San Diego
TSD EPA ID: CAD008252405
TSD County: Los Angeles
Waste Category: Hydrocarbon solvents (benzene, hexane, Stoddard, Etc.)
Disposal Method: R01
Tons: .0750
Facility County: San Diego

Year: 2000
Gepaid: CAL000026437
Contact: PAUL HAMILTON FLD OFFICE MGR (
Telephone: 6195576640
Mailing Name: Not reported
Mailing Address: 801-E SAN YSIDRO BLVD
Mailing City,St,Zip: SAN DIEGO, CA 921730000
Gen County: San Diego
TSD EPA ID: CAT080013352
TSD County: Los Angeles
Waste Category: Hydrocarbon solvents (benzene, hexane, Stoddard, Etc.)
Disposal Method: R01
Tons: 1.6054
Facility County: San Diego

GENERAL SERVICES ADMINISTRATION (Continued) **S103965802**

Click this hyperlink while viewing on your computer to access
4 additional CA_HAZNET: record(s) in the EDR Site Report.

---

79 **GREYHOUND BUS STATION** **RCRA-SQG** **1014465263**
799 E SAN YSIDRO BLVD **CAR000217026**
SAN DIEGO, CA 92173

RCRA-SQG:

Date form received by agency:	03/07/2011
Facility name:	GREYHOUND BUS STATION
Facility address:	799 E SAN YSIDRO BLVD SAN DIEGO, CA 92173
EPA ID:	CAR000217026
Mailing address:	727 E SAN YSIDRO BLVD PMB 576 SAN DIEGO, CA 92173
Contact:	TIM CASHMAN
Contact address:	880 FRONT ST STE 4236 SAN DIEGO, CA 92101
Contact country:	US
Contact telephone:	619-571-1991
Contact email:	TIM.CASHMAN@GSA.GOV
EPA Region:	09
Classification:	Small Small Quantity Generator
Description:	Handler: generates more than 100 and less than 1000 kg of hazardous waste during any calendar month and accumulates less than 6000 kg of hazardous waste at any time; or generates 100 kg or less of hazardous waste during any calendar month, and accumulates more than 1000 kg of hazardous waste at any time

Owner/Operator Summary:

Owner/operator name:	GENERAL SVC ADMIN
Owner/operator address:	880 FRONT ST STE 4236 SAN DIEGO, CA 92101
Owner/operator country:	US
Owner/operator telephone:	619-557-6640
Legal status:	Federal
Owner/Operator Type:	Owner
Owner/Op start date:	09/10/2011
Owner/Op end date:	Not reported
Owner/operator name:	GENERAL SVC ADMINISTRATION
Owner/operator address:	Not reported Not reported
Owner/operator country:	US
Owner/operator telephone:	Not reported
Legal status:	Federal
Owner/Operator Type:	Operator
Owner/Op start date:	09/10/2011
Owner/Op end date:	Not reported

Handler Activities Summary:

U.S. importer of hazardous waste:	No
Mixed waste (haz. and radioactive):	No
Recycler of hazardous waste:	No
Transporter of hazardous waste:	No
Treater, storer or disposer of HW:	No

GREYHOUND BUS STATION (Continued) **1014465263**

Underground injection activity: No
On-site burner exemption: No
Furnace exemption: No
Used oil fuel burner: No
Used oil processor: No
User oil refiner: No
Used oil fuel marketer to burner: No
Used oil Specification marketer: No
Used oil transfer facility: No
Used oil transporter: No

Hazardous Waste Summary:
Waste code: 121
Waste name: 121

Waste code: D008
Waste name: LEAD

Violation Status: No violations found

---

80 **SYG VENTURE** **HAZNET** **S108756006**
5715 CAMINO CAMIONES WAY **N/A**
SAN YSIDRO, CA 92173

HAZNET:
Year: 2006
Gepaid: CAC002600977
Contact: NOEL CHAVES
Telephone: 6196906448
Mailing Name: Not reported
Mailing Address: 5775 CAMINO CAMIONES WAY STE 102
Mailing City,St,Zip: SAN YSIDRO, CA 92173
Gen County: San Diego
TSD EPA ID: CAD044429835
TSD County: Los Angeles
Waste Category: Off-specification, aged or surplus organics
Disposal Method: D99
Tons: 1.25
Facility County: San Diego

---

80 **FRAZEE PAINT # 40** **HAZNET** **S104751639**
4545 CAMINO DE LA PLAZA **N/A**
SAN YSIDRO, CA 92073

HAZNET:
Year: 2000
Gepaid: CAL000162625
Contact: WILLIAM HOLDINGS PLC
Telephone: 5084810700
Mailing Name: Not reported
Mailing Address: 6625 MIRAMAR RD
Mailing City,St,Zip: SAN DIEGO, CA 921212508
Gen County: San Diego
TSD EPA ID: CAD008302903
TSD County: Los Angeles
Waste Category: Oxygenated solvents (acetone, butanol, ethyl acetate, etc.)
Disposal Method: R01

FRAZEE PAINT # 40 (Continued) **S104751639**

Tons: .4587
Facility County: San Diego

---

81 LAS AMERICAS DEVELOPMENT **NPDES S106879588**
4211 CAMINO DE LA PLAZA **LUST N/A**
SAN DIEGO, CA 92173 **San Diego Co. HMMD**
SAN DIEGO CO. SAM

NPDES:

Npdes Number:	CAS000002
Facility Status:	Active
Agency Id:	Not reported
Region:	9
Regulatory Measure Id:	420254
Order No:	2009-0009-DWQ
Regulatory Measure Type:	Enrollee
Place Id:	Not reported
WDID:	9 37C362039
Program Type:	Construction
Adoption Date Of Regulatory Measure:	Not reported
Effective Date Of Regulatory Measure:	09/26/2011
Expiration Date Of Regulatory Measure:	Not reported
Termination Date Of Regulatory Measure:	Not reported
Discharge Name:	The Shamrock Group
Discharge Address:	603 North Highway 101 Suite C
Discharge City:	Solana Beach
Discharge State:	California
Discharge Zip:	92075

LUST:

Region:	STATE
Global Id:	T06019784721
Latitude:	32.5433583389208
Longitude:	-117.047588825226
Case Type:	LUST Cleanup Site
Status:	Completed - Case Closed
Status Date:	12/17/2009
Lead Agency:	SAN DIEGO COUNTY LOP
Case Worker:	CF
Local Agency:	SAN DIEGO COUNTY LOP
RB Case Number:	Not reported
LOC Case Number:	203754-001
File Location:	Local Agency
Potential Media Affect:	Aquifer used for drinking water supply, Soil
Potential Contaminants of Concern:	Gasoline
Site History:	A 500-gallon underground storage tank (UST) was encountered at the Las Americas Development site during grading activities in April 2004. Leighton Consulting, Inc. (Leighton) collected a sample of the UST contents in June 2004. Analytical results for the sample indicated that the UST contained petroleum hydrocarbons. During removal of the petroleum UST on September 2, 2004, the UST was observed to be heavily corroded and staining was noted in excavation soils. Two soil samples were collected from the excavation and analyzed. The sample results confirmed that a release of petroleum hydrocarbons had occurred, resulting in the opening of DEH Case 203754-001 Eight borings were advanced to a depth of 25 feet below ground surface (bgs) at the site in May 2005, including one

LAS AMERICAS DEVELOPMENT (Continued) **S106879588**

boring located within the footprint of the former UST excavation. All of the borings terminated in alluvium of the Tijuana River. Total Recoverable Petroleum Hydrocarbons (TRPH) were detected in the soil sample collected at depth of 15 feet bgs at a concentration of 13,000 milligrams per kilogram (mg/kg). Excavation of approximately 369 tons (246 cubic yards) of petroleum hydrocarbon-impacted soils was initiated by the Responsible Party in January 2007 in anticipation of further site development. Excavation activities proceeded until analytical results for soil confirmation samples indicated less than 100 mg/kg TRPH remained at the excavation boundaries. The impacted soil was stockpiled on site and later disposed to Otay Landfill. Leighton estimated that 170 cubic yards of impacted soil remained in place after excavation activities due to its presence beneath the water table, which was encountered at a depth of approximately 20 feet bgs. A groundwater monitoring well was installed adjacent to the former UST excavation in May 2007. Analytical results for a groundwater sample collected from the well indicated that methyl-tert-butyl ether (MTBE) was a chemical of concern. Nine additional monitoring wells were installed at the site from 2007 though 2008. Quarterly sampling events performed through August 2009 indicated concentrations of MTBE in groundwater that exceed its Primary and Secondary Maximum Contaminant Levels (MCLs) for drinking water (13 and 5 micrograms per liter [|g/l], respectively). A Corrective Action Plan was approved by DEH on July 2, 2009, for remediation of the site through natural attenuation. MTBE concentrations detected in samples most recently collected from site monitoring wells located down gradient of the UST excavation are less than its Primary MCL. However, MTBE concentrations ranging from its Primary MCL to 128 |g/l have been reported for up-gradient wells for past sampling events, which Leighton attributes to potential off-site sources (e.g., discharge from culverts beneath Camino de la Plaza and other potential up-gradient sources in the Tijuana River watershed). DEH concurs with this interpretation. Because the on-site source of petroleum hydrocarbons has been removed and use of groundwater for municipal purposes is not anticipated in the foreseeable future, DEH concurs with consultant?s request for no further action and case closure.

Click here to access the California GeoTracker records for this facility:

LUST:

Global Id:	T06019784721
Contact Type:	Local Agency Caseworker
Contact Name:	CAROL FENNER
Organization Name:	SAN DIEGO COUNTY LOP
Address:	P.O. Box 129261
City:	San Diego
Email:	carol.fenner@sdcounty.ca.gov
Phone Number:	Not reported

LUST:

Global Id:	T06019784721
Action Type:	ENFORCEMENT
Date:	12/11/2008
Action:	Technical Correspondence / Assistance / Other
Global Id:	T06019784721

LAS AMERICAS DEVELOPMENT (Continued) **S106879588**

Action Type: ENFORCEMENT
Date: 02/02/2005
Action: Notice of Responsibility

Global Id: T06019784721
Action Type: ENFORCEMENT
Date: 07/23/2009
Action: Letter - Notice

Global Id: T06019784721
Action Type: ENFORCEMENT
Date: 09/08/2009
Action: Technical Correspondence / Assistance / Other

Global Id: T06019784721
Action Type: Other
Date: 01/01/1950
Action: Leak Reported

Global Id: T06019784721
Action Type: ENFORCEMENT
Date: 10/14/2009
Action: Notification - Fee Title Owners Notice

Global Id: T06019784721
Action Type: ENFORCEMENT
Date: 10/15/2009
Action: Notice of Responsibility

Global Id: T06019784721
Action Type: REMEDIATION
Date: 01/01/1950
Action: Excavate and Dispose

Global Id: T06019784721
Action Type: ENFORCEMENT
Date: 12/17/2009
Action: Closure/No Further Action Letter

Global Id: T06019784721
Action Type: ENFORCEMENT
Date: 09/04/2008
Action: Technical Correspondence / Assistance / Other

Global Id: T06019784721
Action Type: Other
Date: 01/01/1950
Action: Leak Stopped

Global Id: T06019784721
Action Type: Other
Date: 01/01/1950
Action: Leak Began

Global Id: T06019784721
Action Type: ENFORCEMENT
Date: 02/06/2009

LAS AMERICAS DEVELOPMENT (Continued) **S106879588**

Action:	Technical Correspondence / Assistance / Other
Global Id:	T06019784721
Action Type:	Other
Date:	01/01/1950
Action:	Leak Discovery
Global Id:	T06019784721
Action Type:	ENFORCEMENT
Date:	05/14/2009
Action:	Technical Correspondence / Assistance / Other
Global Id:	T06019784721
Action Type:	ENFORCEMENT
Date:	07/02/2009
Action:	Technical Correspondence / Assistance / Other

San Diego Co. HMMD:

Facility ID:	205778
Inactive Indicator:	Active
Business Code:	6HAB32
SIC:	Not reported
Permit Expiration:	Not reported
Owner:	CINGULAR WIRELESS
2nd Name:	Not reported
Mailing Address:	Not reported
Mailing City,St,Zip:	Not reported
Map Code/Business Plan on File:	Not reported
Corporate Code:	Not reported
Fire Dept District:	Not reported
Census Tract Number:	100.0
EPA ID:	Not reported
Gas Station:	Not reported
Inspection Date:	Not reported
Reinspection Date:	Not reported
Inspector Name:	Not reported
Violation Notice Issued:	Not reported
Facility Contact:	Not reported
Delinquent Flag:	Not Delinquent
Last Update:	08/30/10
Last Delinquent Letter:	Not reported
Delinquent Comment:	Not reported
Last Letter Type:	Not reported
Property Owner:	US BANK NATIONAL ASSOCIATION <
Property Address:	2800 E LAKE ST
Property City,St,Zip:	MINNEAPOLIS, MN 55406
Tank Owner:	Not reported
Tank Address:	Not reported
Tank City,St,Zip:	Not reported
Business Plan Acceptance Date:	Not reported
Reinspection Date Y2K Compatible:	Not reported
Facility Phone:	760-715-8703

HMMD DISCLOSURE INVENTORY:

Item Number:	Not reported
Chemical Name:	Not reported

LAS AMERICAS DEVELOPMENT (Continued) **S106879588**

Case Number:	Not reported
Quantity Stored At One Time:	Not reported
Quantity Stored at One Time:	Not reported
Annual Quantity String:	Not reported
Annual Quantity String:	Not reported
Measurement Units:	Not reported
Carcinogen:	No
1st Hazard Category:	Not reported
2nd Hazard Category:	Not reported

HMMD UNDERGROUND TANKS:

Tank Number:	Not reported
Tank ID Number:	Not reported
Waste or Product:	Not reported
Tank Contents:	Not reported

HMMD VIOLATIONS:

Inspection Date:	Not reported
Waste Code:	Not reported
Occurrences:	Not reported
Item Number:	Not reported

HMMD WASTE STREAMS:

Inspection Date:	Not reported
Waste Item #:	Not reported
Waste Code:	Not reported
Waste Name:	Not reported
Qnty at Inspection:	Not reported
Quantity String:	Not reported
Annual Qty:	Not reported
Annual Qty String:	Not reported
Measurement Unit:	Not reported
Treatment Method:	Not reported
Storage Method:	Not reported
Haz Waste Hauler:	Not reported
Waste Desc:	Not reported
Carcinogen:	No

SAN DIEGO CO. SAM:

Case Number:	1916064
Agency:	DEH Site Assessment & Mitigation
Funding:	**LOP - State Fund**
Facility Type:	Drinking Water Aquifer Impacted
Facility Status:	Closed Case
Date:	12/17/2009
Date Began:	9/2/2004

82 KIEWIT PACIFIC CO. SMUGGLERS GULCH BORDER FENCE PROJECT **RCRA-LQG** **1014386973**
3245 MONUMENT RD **CAL000331114**
SAN DIEGO, CA 92154

RCRA-LQG:

Date form received by agency:	09/08/2010
Facility name:	KIEWIT PACIFIC CO. SMUGGLERS GULCH BORDER FENCE PROJECT
Facility address:	3245 MONUMENT RD SAN DIEGO, CA 92154
EPA ID:	CAL000331114
Mailing address:	STOWE DR SUITE 180 POWAY, CA 92064
Contact:	DAVID R COLLENTINE
Contact address:	COLUMBIA HOUSE BLVD VANCOUVER, WA 98661
Contact country:	Not reported
Contact telephone:	(360) 693-1478
Contact email:	DAVID.COLLENTINE@KIEWIT.COM
EPA Region:	09
Classification:	Large Quantity Generator
Description:	Handler: generates 1,000 kg or more of hazardous waste during any calendar month; or generates more than 1 kg of acutely hazardous waste during any calendar month; or generates more than 100 kg of any residue or contaminated soil, waste or other debris resulting from the cleanup of a spill, into or on any land or water, of acutely hazardous waste during any calendar month; or generates 1 kg or less of acutely hazardous waste during any calendar month, and accumulates more than 1 kg of acutely hazardous waste at any time; or generates 100 kg or less of any residue or contaminated soil, waste or other debris resulting from the cleanup of a spill, into or on any land or water, of acutely hazardous waste during any calendar month, and accumulates more than 100 kg of that material at any time

Owner/Operator Summary:

Owner/operator name:	KIEWIT INFRASTRUCTURE WEST CO.
Owner/operator address:	Not reported 92154
Owner/operator country:	Not reported
Owner/operator telephone:	Not reported
Legal status:	Private
Owner/Operator Type:	Operator
Owner/Op start date:	08/01/2008
Owner/Op end date:	Not reported

Owner/operator name:	CITY OF SAN DIEGO
Owner/operator address:	3RD AVE, SUITE 100 SAN DIEGO, CA 92101
Owner/operator country:	Not reported
Owner/operator telephone:	(360) 901-2216
Legal status:	Municipal
Owner/Operator Type:	Owner
Owner/Op start date:	08/01/2008
Owner/Op end date:	Not reported

Handler Activities Summary:

U.S. importer of hazardous waste:	No
Mixed waste (haz. and radioactive):	No
Recycler of hazardous waste:	No

KIEWIT PACIFIC CO. SMUGGLERS GULCH BORDER FENCE PROJECT (Continued) **1014386973**

Transporter of hazardous waste:	No
Treater, storer or disposer of HW:	No
Underground injection activity:	No
On-site burner exemption:	No
Furnace exemption:	No
Used oil fuel burner:	No
Used oil processor:	No
User oil refiner:	No
Used oil fuel marketer to burner:	No
Used oil Specification marketer:	No
Used oil transfer facility:	No
Used oil transporter:	No

Hazardous Waste Summary:

Waste code: 141
Waste name: 141

Waste code: 291
Waste name: 291

Waste code: 331
Waste name: 331

Waste code: 352
Waste name: 352

Waste code: D001
Waste name: IGNITABLE HAZARDOUS WASTES ARE THOSE WASTES WHICH HAVE A FLASHPOINT OF LESS THAN 140 DEGREES FAHRENHEIT AS DETERMINED BY A PENSKY-MARTENS CLOSED CUP FLASH POINT TESTER. ANOTHER METHOD OF DETERMINING THE FLASH POINT OF A WASTE IS TO REVIEW THE MATERIAL SAFETY DATA SHEET, WHICH CAN BE OBTAINED FROM THE MANUFACTURER OR DISTRIBUTOR OF THE MATERIAL. LACQUER THINNER IS AN EXAMPLE OF A COMMONLY USED SOLVENT WHICH WOULD BE CONSIDERED AS IGNITABLE HAZARDOUS WASTE.

Waste code: D002
Waste name: A WASTE WHICH HAS A PH OF LESS THAN 2 OR GREATER THAN 12.5 IS CONSIDERED TO BE A CORROSIVE HAZARDOUS WASTE. SODIUM HYDROXIDE, A CAUSTIC SOLUTION WITH A HIGH PH, IS OFTEN USED BY INDUSTRIES TO CLEAN OR DEGREASE PARTS. HYDROCHLORIC ACID, A SOLUTION WITH A LOW PH, IS USED BY MANY INDUSTRIES TO CLEAN METAL PARTS PRIOR TO PAINTING. WHEN THESE CAUSTIC OR ACID SOLUTIONS BECOME CONTAMINATED AND MUST BE DISPOSED, THE WASTE WOULD BE A CORROSIVE HAZARDOUS WASTE.

Waste code: D003
Waste name: A MATERIAL IS CONSIDERED TO BE A REACTIVE HAZARDOUS WASTE IF IT IS NORMALLY UNSTABLE, REACTS VIOLENTLY WITH WATER, GENERATES TOXIC GASES WHEN EXPOSED TO WATER OR CORROSIVE MATERIALS, OR IF IT IS CAPABLE OF DETONATION OR EXPLOSION WHEN EXPOSED TO HEAT OR A FLAME. ONE EXAMPLE OF SUCH WASTE WOULD BY WASTE GUNPOWDER.

Waste code: D005
Waste name: BARIUM

Waste code: D007
Waste name: CHROMIUM

KIEWIT PACIFIC CO. SMUGGLERS GULCH BORDER FENCE PROJECT (Continued) **1014386973**

Waste code: D018
Waste name: BENZENE

Biennial Reports:

Last Biennial Reporting Year: 2011

Annual Waste Handled:

Waste code: D001
Waste name: IGNITABLE HAZARDOUS WASTES ARE THOSE WASTES WHICH HAVE A FLASHPOINT OF LESS THAN 140 DEGREES FAHRENHEIT AS DETERMINED BY A PENSKY-MARTENS CLOSED CUP FLASH POINT TESTER. ANOTHER METHOD OF DETERMINING THE FLASH POINT OF A WASTE IS TO REVIEW THE MATERIAL SAFETY DATA SHEET, WHICH CAN BE OBTAINED FROM THE MANUFACTURER OR DISTRIBUTOR OF THE MATERIAL. LACQUER THINNER IS AN EXAMPLE OF A COMMONLY USED SOLVENT WHICH WOULD BE CONSIDERED AS IGNITABLE HAZARDOUS WASTE.
Amount (Lbs): 1800

Waste code: D002
Waste name: A WASTE WHICH HAS A PH OF LESS THAN 2 OR GREATER THAN 12.5 IS CONSIDERED TO BE A CORROSIVE HAZARDOUS WASTE. SODIUM HYDROXIDE, A CAUSTIC SOLUTION WITH A HIGH PH, IS OFTEN USED BY INDUSTRIES TO CLEAN OR DEGREASE PARTS. HYDROCHLORIC ACID, A SOLUTION WITH A LOW PH, IS USED BY MANY INDUSTRIES TO CLEAN METAL PARTS PRIOR TO PAINTING. WHEN THESE CAUSTIC OR ACID SOLUTIONS BECOME CONTAMINATED AND MUST BE DISPOSED, THE WASTE WOULD BE A CORROSIVE HAZARDOUS WASTE.
Amount (Lbs): 200

Waste code: D003
Waste name: A MATERIAL IS CONSIDERED TO BE A REACTIVE HAZARDOUS WASTE IF IT IS NORMALLY UNSTABLE, REACTS VIOLENTLY WITH WATER, GENERATES TOXIC GASES WHEN EXPOSED TO WATER OR CORROSIVE MATERIALS, OR IF IT IS CAPABLE OF DETONATION OR EXPLOSION WHEN EXPOSED TO HEAT OR A FLAME. ONE EXAMPLE OF SUCH WASTE WOULD BY WASTE GUNPOWDER.
Amount (Lbs): 50

Waste code: D005
Waste name: BARIUM
Amount (Lbs): 380

Waste code: D007
Waste name: CHROMIUM
Amount (Lbs): 380

Waste code: D018
Waste name: BENZENE
Amount (Lbs): 12650

Violation Status: No violations found

82 SAN YSIDRO DRUM SITE — **CERC-NFRAP** — **1003879671**
3225-45 MONUMENT ROAD — **CAD983618885**
SAN YSIDRO, CA 92154

CERC-NFRAP:

Site ID:	0904355
Federal Facility:	Not a Federal Facility
NPL Status:	Not on the NPL
Non NPL Status:	Removal Only Site (No Site Assessment Work Needed)

CERCLIS-NFRAP Site Contact Details:

Contact Sequence ID:	13051029.00000
Person ID:	9271184.00000
Contact Sequence ID:	13057106.00000
Person ID:	9270048.00000
Contact Sequence ID:	13087811.00000
Person ID:	13002167.00000
Contact Sequence ID:	13179500.00000
Person ID:	9270438.00000

CERCLIS-NFRAP Assessment History:

Action:	NON-NATIONAL PRIORITIES LIST POTENTIALLY RESPONSIBLE PARTY SEARCH
Date Started:	02/10/1992
Date Completed:	02/14/1992
Priority Level:	Search Complete, Viable PRPs
Action:	Notice Letters Issued
Date Started:	Not reported
Date Completed:	02/14/1992
Priority Level:	Not reported
Action:	REMOVAL COMMUNITY RELATIONS
Date Started:	02/20/1992
Date Completed:	04/27/1992
Priority Level:	Not reported
Action:	POTENTIALLY RESPONSIBLE PARTY REMOVAL
Date Started:	02/20/1992
Date Completed:	04/27/1992
Priority Level:	Cleaned up
Action:	ADMINISTRATIVE RECORDS
Date Started:	06/05/1992
Date Completed:	06/05/1992
Priority Level:	Admin Record Compiled for a Removal Event
Action:	ADMINISTATIVE/VOLUNTARY COST RECOVERY
Date Started:	Not reported
Date Completed:	12/21/1992
Priority Level:	Not reported
Action:	COST RECOVERY NEGOTIATIONS
Date Started:	12/02/1992
Date Completed:	12/21/1992
Priority Level:	Not reported

SAN YSIDRO DRUM SITE (Continued) **1003879671**

Action: ARCHIVE SITE
Date Started: Not reported
Date Completed: 01/23/1996
Priority Level: Not reported

---

83 WESTERN SUMMIT **RCRA-SQG** **1001217368**
3310 MONUMENT RD **FINDS** **CAR000033001**
SAN DIEGO, CA 92154 **HAZNET**

RCRA-SQG:
Date form received by agency: 10/22/1997
Facility name: WESTERN SUMMIT
Facility address: 3310 MONUMENT RD
SAN DIEGO, CA 92154
EPA ID: CAR000033001
Mailing address: 1947 CAMINO VIDA ROBLE STE 102
CARLSBAD, CA 92008
Contact: GEORGE FOOTE
Contact address: 3310 MONUMENT RD
SAN DIEGO, CA 92154
Contact country: US
Contact telephone: (760) 931-1221
Contact email: Not reported
EPA Region: 09
Classification: Small Small Quantity Generator
Description: Handler: generates more than 100 and less than 1000 kg of hazardous waste during any calendar month and accumulates less than 6000 kg of hazardous waste at any time; or generates 100 kg or less of hazardous waste during any calendar month, and accumulates more than 1000 kg of hazardous waste at any time

Owner/Operator Summary:
Owner/operator name: WESTERN SUMMIT CONSTRUCTOR
Owner/operator address: 1947 CAMINO VIDA ROBLE STE 102
CARLSBAD, CA 92008
Owner/operator country: Not reported
Owner/operator telephone: (760) 931-1221
Legal status: Private
Owner/Operator Type: Owner
Owner/Op start date: Not reported
Owner/Op end date: Not reported

Handler Activities Summary:
U.S. importer of hazardous waste: No
Mixed waste (haz. and radioactive): No
Recycler of hazardous waste: No
Transporter of hazardous waste: No
Treater, storer or disposer of HW: No
Underground injection activity: No
On-site burner exemption: No
Furnace exemption: No
Used oil fuel burner: No
Used oil processor: No
User oil refiner: No
Used oil fuel marketer to burner: No
Used oil Specification marketer: No
Used oil transfer facility: No

WESTERN SUMMIT (Continued) **1001217368**

Used oil transporter: No

Historical Generators:
Date form received by agency: 10/22/1997
Facility name: WESTERN SUMMIT
Classification: Small Quantity Generator

Hazardous Waste Summary:
Waste code: D001
Waste name: IGNITABLE HAZARDOUS WASTES ARE THOSE WASTES WHICH HAVE A FLASHPOINT OF LESS THAN 140 DEGREES FAHRENHEIT AS DETERMINED BY A PENSKY-MARTENS CLOSED CUP FLASH POINT TESTER. ANOTHER METHOD OF DETERMINING THE FLASH POINT OF A WASTE IS TO REVIEW THE MATERIAL SAFETY DATA SHEET, WHICH CAN BE OBTAINED FROM THE MANUFACTURER OR DISTRIBUTOR OF THE MATERIAL. LACQUER THINNER IS AN EXAMPLE OF A COMMONLY USED SOLVENT WHICH WOULD BE CONSIDERED AS IGNITABLE HAZARDOUS WASTE.

Waste code: F003
Waste name: THE FOLLOWING SPENT NON-HALOGENATED SOLVENTS: XYLENE, ACETONE, ETHYL ACETATE, ETHYL BENZENE, ETHYL ETHER, METHYL ISOBUTYL KETONE, N-BUTYL ALCOHOL, CYCLOHEXANONE, AND METHANOL; ALL SPENT SOLVENT MIXTURES/BLENDS CONTAINING, BEFORE USE, ONLY THE ABOVE SPENT NON-HALOGENATED SOLVENTS; AND ALL SPENT SOLVENT MIXTURES/BLENDS CONTAINING, BEFORE USE, ONE OR MORE OF THE ABOVE NON-HALOGENATED SOLVENTS, AND, A TOTAL OF TEN PERCENT OR MORE (BY VOLUME) OF ONE OR MORE OF THOSE SOLVENTS LISTED IN F001, F002, F004, AND F005, AND STILL BOTTOMS FROM THE RECOVERY OF THESE SPENT SOLVENTS AND SPENT SOLVENT MIXTURES.

Violation Status: No violations found

FINDS:

Registry ID: 110002919708

Environmental Interest/Information System
RCRAInfo is a national information system that supports the Resource Conservation and Recovery Act (RCRA) program through the tracking of events and activities related to facilities that generate, transport, and treat, store, or dispose of hazardous waste. RCRAInfo allows RCRA program staff to track the notification, permit, compliance, and corrective action activities required under RCRA.

HAZNET:
Year: 1997
Gepaid: CAR000033001
Contact: WESTERN SUMMIT CONSTRUCTOR
Telephone: 7609311221
Mailing Name: Not reported
Mailing Address: 2850 PIO PICO DRIVE #E
Mailing City,St,Zip: CARLSBAD, CA 920080000
Gen County: San Diego
TSD EPA ID: CAD000088252
TSD County: Los Angeles
Waste Category: Oxygenated solvents (acetone, butanol, ethyl acetate, etc.)

WESTERN SUMMIT (Continued) **1001217368**

Disposal Method:	H01
Tons:	.2293
Facility County:	San Diego

Year:	1997
Gepaid:	CAR000033001
Contact:	WESTERN SUMMIT CONSTRUCTOR
Telephone:	7609311221
Mailing Name:	Not reported
Mailing Address:	2850 PIO PICO DRIVE #E
Mailing City,St,Zip:	CARLSBAD, CA 920080000
Gen County:	San Diego
TSD EPA ID:	CAD000088252
TSD County:	Los Angeles
Waste Category:	Paint sludge
Disposal Method:	H01
Tons:	1.3015
Facility County:	San Diego

Count: 68 records

ORPHAN SUMMARY

City	EDR ID	Site Name	Site Address	Zip	Database(s)
CHULA VISTA	S103443330	SAN DIEGO WOOD RECYCLING	OTAY VALLEY RD	92173	WMUDS/SWAT, San Diego Co. HMMD
CHULA VISTA	S104160603	PIPER RANCH BUSINESS PARK	6464 OTAY MESA RD	92173	HIST CORTESE, LUST
SAN DIEGO	S111082638	SAN DIEGO HOUSING COMMISSION	188TH & 2ND CALLE PRIMERA	92173	HAZNET
SAN DIEGO	S106916220	GTE INC	200TH N MONUMENT & DAIRY MART	92154	SLIC, SAN DIEGO CO. SAM
SAN DIEGO	S106063019	CLARKLIFT OF SAN DIEGO	6330 AVE COSTA NORTE	92173	San Diego Co. HMMD
SAN DIEGO	1014387185	RICARDO CAMACHO DBA FRONTIER FREIGHT	2344 AVE COSA DEL SOL	92154	RCRA-NonGen
SAN DIEGO	S108202358	CITY OF SAN DIEGO	BEYER BLVD & N COTTONWOOD	92154	HAZNET
SAN DIEGO	S108744921	CITY OF SAN DIEGO/MWWD	300 BLOCK VIA	92173	HAZNET
SAN DIEGO	S110735859	SAN DIEGO CORRECTIONAL FACILITY	CALZADA DE LA FUENTE AND ALTA RD	92173	NPDES
SAN DIEGO	S108406940	APN#665-010-38/#665-020-01	CAMINO DE LA PLAZA	92173	SAN DIEGO CO. SAM
SAN DIEGO	S105557551	BRITANNIA BOULEVARD PROPERTY	SE CORNER BRITANNIA BLVD & AIRWAY RD	92154	DEED, VCP, ENVIROSTOR
SAN DIEGO	S108407067	GOODWILL INDUSTRIES	FRONT ST	92173	SAN DIEGO CO. SAM
SAN DIEGO	S106926838	GPRA CORP	1090 HOLLISTER ST 1725	92154	SWEEPS UST
SAN DIEGO	S104384595	SWEETWATER HIGH SCHOOL NO. 12	S I 905 & OTAY MESA RD	92154	SCH, ENVIROSTOR
SAN DIEGO	S108407189	PROPOSED INTERNATIONAL GATEWAY	NE INSCT WILLOW RD/T	92173	SAN DIEGO CO. SAM
SAN DIEGO	S109348527	BROWN FIELD BOMBING RANGE	2 MILES NORTHEAST OF OTEY MESA S	92154	RESPONSE, ENVIROSTOR
SAN DIEGO	S108407079	HOFER PROPERTY	MONUMENT RD	92154	SAN DIEGO CO. SAM
SAN DIEGO	S106916230	PROPOSED INTERNATIONAL GATEWAY	NONE NE INSCT WILLOW RD & T	92173	SLIC
SAN DIEGO	S106916178	APN#665-010-38/#665-020-01	NONE CAMINO DE LA PLZ	92173	SLIC
SAN DIEGO	S106916599	GOODWILL INDUSTRIES	NONE FRONT ST	92173	SLIC
SAN DIEGO	S105692651	OTAY MESA ROAD WIDENING	NONE OTAY MESA RD	92173	SLIC
SAN DIEGO	S105691317	HOFER PROPERTY	NONE MONUMENT RD	92154	SLIC
SAN DIEGO	S106916249	PACIFICA KIDNEY CENTER	NONE 30TH & MARKET	92173	LUST
SAN DIEGO	S109457272	SAN YSIDRO INTERMODAL TRANSPOR	OF	92173	NPDES
SAN DIEGO	S106926828	GORDON SAN & GRAVEL	15666 OLD PASQUAL RD	92173	SWEEPS UST
SAN DIEGO	S103770864	DENNERY RANCH	OTAY VALLEY RD & I 805	92173	VCP, ENVIROSTOR
SAN DIEGO	S108407161	OTAY MESA ROAD WIDENING	OTAY MESA RD	92173	SAN DIEGO CO. SAM
SAN DIEGO	S106930870	PRESTIGE STATION INC #5323	1710 OTAY CENTER DR	92173	SWEEPS UST
SAN DIEGO	S109929105	CITY OF SAN DIEGO/METRO WASTE WATER	RAMP & DAIRYMART RD	92173	HAZNET
SAN DIEGO	S109425082	CITY SAN DIEGO ENVIRONMENTAL SERVICES	663 SAN YSIDRO BLVD	92173	HAZNET
SAN DIEGO	91222194	#6075 779 W SAN YSIDRO BLVD	779 W SAN YSIDRO BLVD	92173	ERNS
SAN DIEGO	S106932888	TEXACO REFINING & MARKETING	314 SAN YSIDRO BLVD	92173	SWEEPS UST
SAN DIEGO COUNTY	2008886355	32ND STREET SAN DIEGO	32ND STREET SAN DIEGO		ERNS
SAN DIEGO COUNTY	2011976816	32ND STREET NAVAL BASE SAN DIEGO	32ND STREET NAVAL BASE SAN DIEGO		ERNS
SAN DIEGO COUNTY	1009631442	SAN DIEGO GAS & ELECTRIC CO	CAMPO ROAD (HWY94) WEST OF JAMACHA BLVD		DOT OPS
SAN DIEGO COUNTY	M300002489	WESTERN SALT CO	CHULA VISTA PLANT		MINES
SAN DIEGO COUNTY	M300002765	WESTERN SALT CO	CHULA VISTA PLANT		MINES
SAN DIEGO COUNTY	2011975922	22 MILES OFFSHORE OF NORTH SAN DIEGO COUNTY SEE LAT/LONG	22 MILES OFFSHORE OF NORTH SAN DIEGO COUNTY SEE LAT/LONG		ERNS
SAN DIEGO COUNTY	2009909622	NAVAL STATION SAN DIEGO	NAVAL STATION SAN DIEGO		ERNS
SAN DIEGO COUNTY	2008909622	NAVAL STATION SAN DIEGO	NAVAL STATION SAN DIEGO		ERNS
SAN DIEGO COUNTY	2011976190	NAVAL BASE SAN DIEGO PIER SEVEN. NONE	NAVAL BASE SAN DIEGO PIER SEVEN. NONE		ERNS
SAN DIEGO COUNTY	2011981583	NAVAL BASE SAN DIEGO, PIER 10 BERTH 1 3455 SENN ROAD	NAVAL BASE SAN DIEGO, PIER 10 BERTH 1 3455 SENN ROAD		ERNS

Count: 68 records

ORPHAN SUMMARY

City	EDR ID	Site Name	Site Address	Zip	Database(s)
SAN DIEGO COUNTY	2010959516	NAVY BASE SAN DIEGO PIER 2	NAVY BASE SAN DIEGO PIER 2		ERNS
SAN DIEGO COUNTY	2011973948	NAVY BASE PIER 2 PIER 02 NAVAL BASE SAN DIEGO	NAVY BASE PIER 2 PIER 02 NAVAL BASE SAN DIEGO		ERNS
SAN DIEGO COUNTY	2011979425	NAVY STATION, SAN DIEGO HARBOR, QUAY WALL #7 NORTH	NAVY STATION, SAN DIEGO HARBOR, QUAY WALL #7 NORTH		ERNS
SAN DIEGO COUNTY	2011978124	NEAR QUAIL LOFT 4, NEAR PIER 3 AND 4 NAVAL STATION SAN DIEGO	NEAR QUAIL LOFT 4, NEAR PIER 3 AND 4 NAVAL STATION SAN DIEGO		ERNS
SAN DIEGO COUNTY	M300003193	NELSON & SLOAN CO.	OTAY PIT & MILL		MINES
SAN DIEGO COUNTY	2010955150	PACIFIC OCEAN OFF OF SAN CLEMENTE ISLAND	PACIFIC OCEAN OFF OF SAN CLEMENTE ISLAND		ERNS
SAN DIEGO COUNTY	2009901809	SAN DIEGO HARBOR	SAN DIEGO HARBOR		ERNS
SAN DIEGO COUNTY	2008901809	SAN DIEGO HARBOR	SAN DIEGO HARBOR		ERNS
SAN DIEGO COUNTY	2008888916	SAN DIEGO BAY	SAN DIEGO BAY		ERNS
SAN DIEGO COUNTY	2006810771	SAN DIEGO BAY	SAN DIEGO BAY		ERNS
SAN DIEGO COUNTY	S100633948	SAN DIEGO COUNTY/EMERG RESPONSE ONLY	SAN DIEGO COUNTY	00000	HAZNET
SAN DIEGO COUNTY	2011974160	SAN DIEGO BAY, SAN DIEGO NAVAL STATION PIER 4	SAN DIEGO BAY, SAN DIEGO NAVAL STATION PIER 4		ERNS
SAN DIEGO COUNTY	2011973863	SAN DIEGO BAY NAVAL STATION 32 STREET PIER 8	SAN DIEGO BAY NAVAL STATION 32 STREET PIER 8		ERNS
SAN DIEGO COUNTY	2011979080	SAN DIEGO NAVAL BASE QUAY WALL BETWEEN PIER 6 AND 7 32ND ST	SAN DIEGO NAVAL BASE QUAY WALL BETWEEN PIER 6 AND 7 32ND ST		ERNS
SAN DIEGO COUNTY	2011973684	SAN DIEGO BAY 550 MARINA PARKWAY	SAN DIEGO BAY 550 MARINA PARKWAY		ERNS
SAN DIEGO COUNTY	2011976208	UNKNOWN SHEEN INCIDENT 1450 HARBOR ISLAND DRIVE A DOCK SAN D	UNKNOWN SHEEN INCIDENT 1450 HARBOR ISLAND DRIVE A DOCK SAN D		ERNS
SAN DIEGO COUNTY	2011973066	UNKNOWN SHEEN INCIDENT US NAVSTA SAN DIEGO	UNKNOWN SHEEN INCIDENT US NAVSTA SAN DIEGO		ERNS
SAN DIEGO COUNTY	2011981227	UNKNOWN SHEEN NEAR SAN CLEMENTE ISLAND	UNKNOWN SHEEN NEAR SAN CLEMENTE ISLAND		ERNS
SAN DIEGO COUNTY	2011979520	UNKNOWN SHEEN INCIDENT 1995 BAYFRONT ST SAN DIEGO BAY PIER 4	UNKNOWN SHEEN INCIDENT 1995 BAYFRONT ST SAN DIEGO BAY PIER 4		ERNS
SAN YSIDRO	1006829573	SAN YSIDRO BURNSITE	TB 72-B6 OTAY MESA RD.	92173	FINDS
SAN YSIDRO	U001572292	OTAY MESA YARD	6687 AIRWAY RD	92173	HIST UST
SAN YSIDRO	S104749588	OTAY MESA YARD	6687 AIRWAY RD	92173	SWEEPS UST, San Diego Co. HMMD
SAN YSIDRO	S106926608	GENE'S EXPRESS	120 CALLE PRIMERA	92173	SWEEPS UST, San Diego Co. HMMD, HAZNET
SAN YSIDRO	S106928031	K MART	4340 CAMINO DE LA PLAYA	92173	SWEEPS UST
SAN YSIDRO	S109279314	GOODWILL INDUSTRIES OF SAN DIE	630 FRONT ST	92173	San Diego Co. HMMD
SAN YSIDRO	S100731768	USN/POGGI VORTAC	OTAY MESA RANCH	92173	SWEEPS UST

GOVERNMENT RECORDS SEARCHED / DATA CURRENCY TRACKING

To maintain currency of the following federal and state databases, EDR contacts the appropriate governmental agency on a monthly or quarterly basis, as required.

Number of Days to Update: Provides confirmation that EDR is reporting records that have been updated within 90 days from the date the government agency made the information available to the public.

FEDERAL RECORDS

NPL: National Priority List

National Priorities List (Superfund). The NPL is a subset of CERCLIS and identifies over 1,200 sites for priority cleanup under the Superfund Program. NPL sites may encompass relatively large areas. As such, EDR provides polygon coverage for over 1,000 NPL site boundaries produced by EPA's Environmental Photographic Interpretation Center (EPIC) and regional EPA offices.

Date of Government Version: 06/30/2011
Date Data Arrived at EDR: 07/12/2011
Date Made Active in Reports: 09/29/2011
Number of Days to Update: 79

Source: EPA
Telephone: N/A
Last EDR Contact: 10/12/2011
Next Scheduled EDR Contact: 01/23/2012
Data Release Frequency: Quarterly

NPL Site Boundaries

Sources:

EPA's Environmental Photographic Interpretation Center (EPIC)
Telephone: 202-564-7333

EPA Region 1
Telephone 617-918-1143

EPA Region 6
Telephone: 214-655-6659

EPA Region 3
Telephone 215-814-5418

EPA Region 7
Telephone: 913-551-7247

EPA Region 4
Telephone 404-562-8033

EPA Region 8
Telephone: 303-312-6774

EPA Region 5
Telephone 312-886-6686

EPA Region 9
Telephone: 415-947-4246

EPA Region 10
Telephone 206-553-8665

Proposed NPL: Proposed National Priority List Sites

A site that has been proposed for listing on the National Priorities List through the issuance of a proposed rule in the Federal Register. EPA then accepts public comments on the site, responds to the comments, and places on the NPL those sites that continue to meet the requirements for listing.

Date of Government Version: 06/30/2011
Date Data Arrived at EDR: 07/12/2011
Date Made Active in Reports: 09/29/2011
Number of Days to Update: 79

Source: EPA
Telephone: N/A
Last EDR Contact: 10/12/2011
Next Scheduled EDR Contact: 01/23/2012
Data Release Frequency: Quarterly

DELISTED NPL: National Priority List Deletions

The National Oil and Hazardous Substances Pollution Contingency Plan (NCP) establishes the criteria that the EPA uses to delete sites from the NPL. In accordance with 40 CFR 300.425.(e), sites may be deleted from the NPL where no further response is appropriate.

Date of Government Version: 06/30/2011
Date Data Arrived at EDR: 07/12/2011
Date Made Active in Reports: 09/29/2011
Number of Days to Update: 79

Source: EPA
Telephone: N/A
Last EDR Contact: 10/12/2011
Next Scheduled EDR Contact: 01/23/2012
Data Release Frequency: Quarterly

GOVERNMENT RECORDS SEARCHED / DATA CURRENCY TRACKING

NPL LIENS: Federal Superfund Liens

Federal Superfund Liens. Under the authority granted the USEPA by CERCLA of 1980, the USEPA has the authority to file liens against real property in order to recover remedial action expenditures or when the property owner received notification of potential liability. USEPA compiles a listing of filed notices of Superfund Liens.

Date of Government Version: 10/15/1991
Date Data Arrived at EDR: 02/02/1994
Date Made Active in Reports: 03/30/1994
Number of Days to Update: 56

Source: EPA
Telephone: 202-564-4267
Last EDR Contact: 08/15/2011
Next Scheduled EDR Contact: 11/28/2011
Data Release Frequency: No Update Planned

CERCLIS: Comprehensive Environmental Response, Compensation, and Liability Information System

CERCLIS contains data on potentially hazardous waste sites that have been reported to the USEPA by states, municipalities, private companies and private persons, pursuant to Section 103 of the Comprehensive Environmental Response, Compensation, and Liability Act (CERCLA). CERCLIS contains sites which are either proposed to or on the National Priorities List (NPL) and sites which are in the screening and assessment phase for possible inclusion on the NPL.

Date of Government Version: 02/25/2011
Date Data Arrived at EDR: 03/01/2011
Date Made Active in Reports: 05/02/2011
Number of Days to Update: 62

Source: EPA
Telephone: 703-412-9810
Last EDR Contact: 11/29/2011
Next Scheduled EDR Contact: 03/12/2012
Data Release Frequency: Quarterly

CERCLIS-NFRAP: CERCLIS No Further Remedial Action Planned

Archived sites are sites that have been removed and archived from the inventory of CERCLIS sites. Archived status indicates that, to the best of EPA's knowledge, assessment at a site has been completed and that EPA has determined no further steps will be taken to list this site on the National Priorities List (NPL), unless information indicates this decision was not appropriate or other considerations require a recommendation for listing at a later time. This decision does not necessarily mean that there is no hazard associated with a given site; it only means that, based upon available information, the location is not judged to be a potential NPL site.

Date of Government Version: 02/25/2011
Date Data Arrived at EDR: 03/01/2011
Date Made Active in Reports: 05/02/2011
Number of Days to Update: 62

Source: EPA
Telephone: 703-412-9810
Last EDR Contact: 11/29/2011
Next Scheduled EDR Contact: 03/12/2012
Data Release Frequency: Quarterly

LIENS 2: CERCLA Lien Information

A Federal CERCLA ('Superfund') lien can exist by operation of law at any site or property at which EPA has spent Superfund monies. These monies are spent to investigate and address releases and threatened releases of contamination. CERCLIS provides information as to the identity of these sites and properties.

Date of Government Version: 09/09/2011
Date Data Arrived at EDR: 09/16/2011
Date Made Active in Reports: 09/29/2011
Number of Days to Update: 13

Source: Environmental Protection Agency
Telephone: 202-564-6023
Last EDR Contact: 10/31/2011
Next Scheduled EDR Contact: 02/13/2012
Data Release Frequency: Varies

CORRACTS: Corrective Action Report

CORRACTS identifies hazardous waste handlers with RCRA corrective action activity.

Date of Government Version: 03/09/2011
Date Data Arrived at EDR: 03/15/2011
Date Made Active in Reports: 06/14/2011
Number of Days to Update: 91

Source: EPA
Telephone: 800-424-9346
Last EDR Contact: 11/14/2011
Next Scheduled EDR Contact: 02/27/2012
Data Release Frequency: Quarterly

RCRA-TSDF: RCRA - Treatment, Storage and Disposal

RCRAInfo is EPA's comprehensive information system, providing access to data supporting the Resource Conservation and Recovery Act (RCRA) of 1976 and the Hazardous and Solid Waste Amendments (HSWA) of 1984. The database includes selective information on sites which generate, transport, store, treat and/or dispose of hazardous waste as defined by the Resource Conservation and Recovery Act (RCRA). Transporters are individuals or entities that move hazardous waste from the generator offsite to a facility that can recycle, treat, store, or dispose of the waste. TSDFs treat, store, or dispose of the waste.

Date of Government Version: 06/15/2011
Date Data Arrived at EDR: 07/07/2011
Date Made Active in Reports: 08/08/2011
Number of Days to Update: 32

Source: Environmental Protection Agency
Telephone: (415) 495-8895
Last EDR Contact: 01/05/2012
Next Scheduled EDR Contact: 04/16/2012
Data Release Frequency: Quarterly

RCRA-LQG: RCRA - Large Quantity Generators

RCRAInfo is EPA's comprehensive information system, providing access to data supporting the Resource Conservation and Recovery Act (RCRA) of 1976 and the Hazardous and Solid Waste Amendments (HSWA) of 1984. The database includes selective information on sites which generate, transport, store, treat and/or dispose of hazardous waste as defined by the Resource Conservation and Recovery Act (RCRA). Large quantity generators (LQGs) generate over 1,000 kilograms (kg) of hazardous waste, or over 1 kg of acutely hazardous waste per month.

Date of Government Version: 06/15/2011
Date Data Arrived at EDR: 07/07/2011
Date Made Active in Reports: 08/08/2011
Number of Days to Update: 32

Source: Environmental Protection Agency
Telephone: (415) 495-8895
Last EDR Contact: 01/05/2012
Next Scheduled EDR Contact: 04/16/2012
Data Release Frequency: Quarterly

RCRA-SQG: RCRA - Small Quantity Generators

RCRAInfo is EPA's comprehensive information system, providing access to data supporting the Resource Conservation and Recovery Act (RCRA) of 1976 and the Hazardous and Solid Waste Amendments (HSWA) of 1984. The database includes selective information on sites which generate, transport, store, treat and/or dispose of hazardous waste as defined by the Resource Conservation and Recovery Act (RCRA). Small quantity generators (SQGs) generate between 100 kg and 1,000 kg of hazardous waste per month.

Date of Government Version: 06/15/2011
Date Data Arrived at EDR: 07/07/2011
Date Made Active in Reports: 08/08/2011
Number of Days to Update: 32

Source: Environmental Protection Agency
Telephone: (415) 495-8895
Last EDR Contact: 01/05/2012
Next Scheduled EDR Contact: 04/16/2012
Data Release Frequency: Quarterly

RCRA-CESQG: RCRA - Conditionally Exempt Small Quantity Generators

RCRAInfo is EPA's comprehensive information system, providing access to data supporting the Resource Conservation and Recovery Act (RCRA) of 1976 and the Hazardous and Solid Waste Amendments (HSWA) of 1984. The database includes selective information on sites which generate, transport, store, treat and/or dispose of hazardous waste as defined by the Resource Conservation and Recovery Act (RCRA). Conditionally exempt small quantity generators (CESQGs) generate less than 100 kg of hazardous waste, or less than 1 kg of acutely hazardous waste per month.

Date of Government Version: 06/15/2011
Date Data Arrived at EDR: 07/07/2011
Date Made Active in Reports: 08/08/2011
Number of Days to Update: 32

Source: Environmental Protection Agency
Telephone: (415) 495-8895
Last EDR Contact: 01/05/2012
Next Scheduled EDR Contact: 04/16/2012
Data Release Frequency: Varies

RCRA-NonGen: RCRA - Non Generators

RCRAInfo is EPA's comprehensive information system, providing access to data supporting the Resource Conservation and Recovery Act (RCRA) of 1976 and the Hazardous and Solid Waste Amendments (HSWA) of 1984. The database includes selective information on sites which generate, transport, store, treat and/or dispose of hazardous waste as defined by the Resource Conservation and Recovery Act (RCRA). Non-Generators do not presently generate hazardous waste.

Date of Government Version: 06/15/2011
Date Data Arrived at EDR: 07/07/2011
Date Made Active in Reports: 08/08/2011
Number of Days to Update: 32

Source: Environmental Protection Agency
Telephone: (415) 495-8895
Last EDR Contact: 01/05/2012
Next Scheduled EDR Contact: 04/16/2012
Data Release Frequency: Varies

US ENG CONTROLS: Engineering Controls Sites List

A listing of sites with engineering controls in place. Engineering controls include various forms of caps, building foundations, liners, and treatment methods to create pathway elimination for regulated substances to enter environmental media or effect human health.

Date of Government Version: 03/16/2011
Date Data Arrived at EDR: 03/25/2011
Date Made Active in Reports: 06/14/2011
Number of Days to Update: 81

Source: Environmental Protection Agency
Telephone: 703-603-0695
Last EDR Contact: 12/09/2011
Next Scheduled EDR Contact: 03/26/2012
Data Release Frequency: Varies

US INST CONTROL: Sites with Institutional Controls

A listing of sites with institutional controls in place. Institutional controls include administrative measures, such as groundwater use restrictions, construction restrictions, property use restrictions, and post remediation care requirements intended to prevent exposure to contaminants remaining on site. Deed restrictions are generally required as part of the institutional controls.

Date of Government Version: 03/16/2011
Date Data Arrived at EDR: 03/25/2011
Date Made Active in Reports: 06/14/2011
Number of Days to Update: 81

Source: Environmental Protection Agency
Telephone: 703-603-0695
Last EDR Contact: 12/09/2011
Next Scheduled EDR Contact: 03/26/2012
Data Release Frequency: Varies

ERNS: Emergency Response Notification System

Emergency Response Notification System. ERNS records and stores information on reported releases of oil and hazardous substances.

Date of Government Version: 10/03/2011
Date Data Arrived at EDR: 10/04/2011
Date Made Active in Reports: 11/11/2011
Number of Days to Update: 38

Source: National Response Center, United States Coast Guard
Telephone: 202-267-2180
Last EDR Contact: 01/06/2012
Next Scheduled EDR Contact: 04/16/2012
Data Release Frequency: Annually

HMIRS: Hazardous Materials Information Reporting System

Hazardous Materials Incident Report System. HMIRS contains hazardous material spill incidents reported to DOT.

Date of Government Version: 10/04/2011
Date Data Arrived at EDR: 10/04/2011
Date Made Active in Reports: 11/11/2011
Number of Days to Update: 38

Source: U.S. Department of Transportation
Telephone: 202-366-4555
Last EDR Contact: 01/03/2012
Next Scheduled EDR Contact: 04/16/2012
Data Release Frequency: Annually

DOT OPS: Incident and Accident Data

Department of Transporation, Office of Pipeline Safety Incident and Accident data.

Date of Government Version: 07/29/2011
Date Data Arrived at EDR: 08/09/2011
Date Made Active in Reports: 11/11/2011
Number of Days to Update: 94

Source: Department of Transporation, Office of Pipeline Safety
Telephone: 202-366-4595
Last EDR Contact: 11/08/2011
Next Scheduled EDR Contact: 02/20/2012
Data Release Frequency: Varies

US CDL: Clandestine Drug Labs

A listing of clandestine drug lab locations. The U.S. Department of Justice ("the Department") provides this web site as a public service. It contains addresses of some locations where law enforcement agencies reported they found chemicals or other items that indicated the presence of either clandestine drug laboratories or dumpsites. In most cases, the source of the entries is not the Department, and the Department has not verified the entry and does not guarantee its accuracy. Members of the public must verify the accuracy of all entries by, for example, contacting local law enforcement and local health departments.

Date of Government Version: 06/08/2011
Date Data Arrived at EDR: 09/16/2011
Date Made Active in Reports: 09/29/2011
Number of Days to Update: 13

Source: Drug Enforcement Administration
Telephone: 202-307-1000
Last EDR Contact: 12/05/2011
Next Scheduled EDR Contact: 03/19/2012
Data Release Frequency: Quarterly

US BROWNFIELDS: A Listing of Brownfields Sites

Included in the listing are brownfields properties addresses by Cooperative Agreement Recipients and brownfields properties addressed by Targeted Brownfields Assessments. Targeted Brownfields Assessments-EPA's Targeted Brownfields Assessments (TBA) program is designed to help states, tribes, and municipalities--especially those without EPA Brownfields Assessment Demonstration Pilots--minimize the uncertainties of contamination often associated with brownfields. Under the TBA program, EPA provides funding and/or technical assistance for environmental assessments at brownfields sites throughout the country. Targeted Brownfields Assessments supplement and work with other efforts under EPA's Brownfields Initiative to promote cleanup and redevelopment of brownfields. Cooperative Agreement Recipients-States, political subdivisions, territories, and Indian tribes become Brownfields Cleanup Revolving Loan Fund (BCRLF) cooperative agreement recipients when they enter into BCRLF cooperative agreements with the U.S. EPA. EPA selects BCRLF cooperative agreement recipients based on a proposal and application process. BCRLF cooperative agreement recipients must use EPA funds provided through BCRLF cooperative agreement for specified brownfields-related cleanup activities.

Date of Government Version: 06/27/2011
Date Data Arrived at EDR: 06/27/2011
Date Made Active in Reports: 09/13/2011
Number of Days to Update: 78

Source: Environmental Protection Agency
Telephone: 202-566-2777
Last EDR Contact: 12/27/2011
Next Scheduled EDR Contact: 04/09/2012
Data Release Frequency: Semi-Annually

DOD: Department of Defense Sites

This data set consists of federally owned or administered lands, administered by the Department of Defense, that have any area equal to or greater than 640 acres of the United States, Puerto Rico, and the U.S. Virgin Islands.

Date of Government Version: 12/31/2005
Date Data Arrived at EDR: 11/10/2006
Date Made Active in Reports: 01/11/2007
Number of Days to Update: 62

Source: USGS
Telephone: 888-275-8747
Last EDR Contact: 10/20/2011
Next Scheduled EDR Contact: 01/30/2012
Data Release Frequency: Semi-Annually

FUDS: Formerly Used Defense Sites

The listing includes locations of Formerly Used Defense Sites properties where the US Army Corps of Engineers is actively working or will take necessary cleanup actions.

Date of Government Version: 12/31/2009
Date Data Arrived at EDR: 08/12/2010
Date Made Active in Reports: 12/02/2010
Number of Days to Update: 112

Source: U.S. Army Corps of Engineers
Telephone: 202-528-4285
Last EDR Contact: 12/09/2011
Next Scheduled EDR Contact: 03/26/2012
Data Release Frequency: Varies

LUCIS: Land Use Control Information System

LUCIS contains records of land use control information pertaining to the former Navy Base Realignment and Closure properties.

Date of Government Version: 12/09/2005
Date Data Arrived at EDR: 12/11/2006
Date Made Active in Reports: 01/11/2007
Number of Days to Update: 31

Source: Department of the Navy
Telephone: 843-820-7326
Last EDR Contact: 11/22/2011
Next Scheduled EDR Contact: 03/05/2012
Data Release Frequency: Varies

CONSENT: Superfund (CERCLA) Consent Decrees

Major legal settlements that establish responsibility and standards for cleanup at NPL (Superfund) sites. Released periodically by United States District Courts after settlement by parties to litigation matters.

Date of Government Version: 06/01/2011
Date Data Arrived at EDR: 08/19/2011
Date Made Active in Reports: 09/29/2011
Number of Days to Update: 41

Source: Department of Justice, Consent Decree Library
Telephone: Varies
Last EDR Contact: 12/27/2011
Next Scheduled EDR Contact: 04/16/2012
Data Release Frequency: Varies

ROD: Records Of Decision

Record of Decision. ROD documents mandate a permanent remedy at an NPL (Superfund) site containing technical and health information to aid in the cleanup.

Date of Government Version: 07/31/2011
Date Data Arrived at EDR: 09/14/2011
Date Made Active in Reports: 09/29/2011
Number of Days to Update: 15

Source: EPA
Telephone: 703-416-0223
Last EDR Contact: 12/14/2011
Next Scheduled EDR Contact: 03/26/2012
Data Release Frequency: Annually

UMTRA: Uranium Mill Tailings Sites

Uranium ore was mined by private companies for federal government use in national defense programs. When the mills shut down, large piles of the sand-like material (mill tailings) remain after uranium has been extracted from the ore. Levels of human exposure to radioactive materials from the piles are low; however, in some cases tailings were used as construction materials before the potential health hazards of the tailings were recognized.

Date of Government Version: 09/14/2010
Date Data Arrived at EDR: 10/21/2010
Date Made Active in Reports: 01/28/2011
Number of Days to Update: 99

Source: Department of Energy
Telephone: 505-845-0011
Last EDR Contact: 11/29/2011
Next Scheduled EDR Contact: 03/12/2012
Data Release Frequency: Varies

DEBRIS REGION 9: Torres Martinez Reservation Illegal Dump Site Locations

A listing of illegal dump sites location on the Torres Martinez Indian Reservation located in eastern Riverside County and northern Imperial County, California.

Date of Government Version: 01/12/2009
Date Data Arrived at EDR: 05/07/2009
Date Made Active in Reports: 09/21/2009
Number of Days to Update: 137

Source: EPA, Region 9
Telephone: 415-947-4219
Last EDR Contact: 12/21/2011
Next Scheduled EDR Contact: 04/09/2012
Data Release Frequency: No Update Planned

ODI: Open Dump Inventory

An open dump is defined as a disposal facility that does not comply with one or more of the Part 257 or Part 258 Subtitle D Criteria.

Date of Government Version: 06/30/1985
Date Data Arrived at EDR: 08/09/2004
Date Made Active in Reports: 09/17/2004
Number of Days to Update: 39

Source: Environmental Protection Agency
Telephone: 800-424-9346
Last EDR Contact: 06/09/2004
Next Scheduled EDR Contact: N/A
Data Release Frequency: No Update Planned

MINES: Mines Master Index File

Contains all mine identification numbers issued for mines active or opened since 1971. The data also includes violation information.

Date of Government Version: 08/18/2011
Date Data Arrived at EDR: 09/08/2011
Date Made Active in Reports: 09/29/2011
Number of Days to Update: 21

Source: Department of Labor, Mine Safety and Health Administration
Telephone: 303-231-5959
Last EDR Contact: 12/07/2011
Next Scheduled EDR Contact: 03/19/2012
Data Release Frequency: Semi-Annually

TRIS: Toxic Chemical Release Inventory System

Toxic Release Inventory System. TRIS identifies facilities which release toxic chemicals to the air, water and land in reportable quantities under SARA Title III Section 313.

Date of Government Version: 12/31/2009
Date Data Arrived at EDR: 12/17/2010
Date Made Active in Reports: 03/21/2011
Number of Days to Update: 94

Source: EPA
Telephone: 202-566-0250
Last EDR Contact: 12/02/2011
Next Scheduled EDR Contact: 03/12/2012
Data Release Frequency: Annually

TSCA: Toxic Substances Control Act

Toxic Substances Control Act. TSCA identifies manufacturers and importers of chemical substances included on the TSCA Chemical Substance Inventory list. It includes data on the production volume of these substances by plant site.

Date of Government Version: 12/31/2006
Date Data Arrived at EDR: 09/29/2010
Date Made Active in Reports: 12/02/2010
Number of Days to Update: 64

Source: EPA
Telephone: 202-260-5521
Last EDR Contact: 12/27/2011
Next Scheduled EDR Contact: 04/09/2012
Data Release Frequency: Every 4 Years

FTTS: FIFRA/ TSCA Tracking System - FIFRA (Federal Insecticide, Fungicide, & Rodenticide Act)/TSCA (Toxic Substances Control Act)

FTTS tracks administrative cases and pesticide enforcement actions and compliance activities related to FIFRA, TSCA and EPCRA (Emergency Planning and Community Right-to-Know Act). To maintain currency, EDR contacts the Agency on a quarterly basis.

Date of Government Version: 04/09/2009
Date Data Arrived at EDR: 04/16/2009
Date Made Active in Reports: 05/11/2009
Number of Days to Update: 25

Source: EPA/Office of Prevention, Pesticides and Toxic Substances
Telephone: 202-566-1667
Last EDR Contact: 11/28/2011
Next Scheduled EDR Contact: 03/12/2012
Data Release Frequency: Quarterly

FTTS INSP: FIFRA/ TSCA Tracking System - FIFRA (Federal Insecticide, Fungicide, & Rodenticide Act)/TSCA (Toxic Substances Control Act)

A listing of FIFRA/TSCA Tracking System (FTTS) inspections and enforcements.

Date of Government Version: 04/09/2009
Date Data Arrived at EDR: 04/16/2009
Date Made Active in Reports: 05/11/2009
Number of Days to Update: 25

Source: EPA
Telephone: 202-566-1667
Last EDR Contact: 11/28/2011
Next Scheduled EDR Contact: 03/12/2012
Data Release Frequency: Quarterly

HIST FTTS: FIFRA/TSCA Tracking System Administrative Case Listing

A complete administrative case listing from the FIFRA/TSCA Tracking System (FTTS) for all ten EPA regions. The information was obtained from the National Compliance Database (NCDB). NCDB supports the implementation of FIFRA (Federal Insecticide, Fungicide, and Rodenticide Act) and TSCA (Toxic Substances Control Act). Some EPA regions are now closing out records. Because of that, and the fact that some EPA regions are not providing EPA Headquarters with updated records, it was decided to create a HIST FTTS database. It included records that may not be included in the newer FTTS database updates. This database is no longer updated.

Date of Government Version: 10/19/2006
Date Data Arrived at EDR: 03/01/2007
Date Made Active in Reports: 04/10/2007
Number of Days to Update: 40

Source: Environmental Protection Agency
Telephone: 202-564-2501
Last EDR Contact: 12/17/2007
Next Scheduled EDR Contact: 03/17/2008
Data Release Frequency: No Update Planned

HIST FTTS INSP: FIFRA/TSCA Tracking System Inspection & Enforcement Case Listing

A complete inspection and enforcement case listing from the FIFRA/TSCA Tracking System (FTTS) for all ten EPA regions. The information was obtained from the National Compliance Database (NCDB). NCDB supports the implementation of FIFRA (Federal Insecticide, Fungicide, and Rodenticide Act) and TSCA (Toxic Substances Control Act). Some EPA regions are now closing out records. Because of that, and the fact that some EPA regions are not providing EPA Headquarters with updated records, it was decided to create a HIST FTTS database. It included records that may not be included in the newer FTTS database updates. This database is no longer updated.

Date of Government Version: 10/19/2006
Date Data Arrived at EDR: 03/01/2007
Date Made Active in Reports: 04/10/2007
Number of Days to Update: 40

Source: Environmental Protection Agency
Telephone: 202-564-2501
Last EDR Contact: 12/17/2008
Next Scheduled EDR Contact: 03/17/2008
Data Release Frequency: No Update Planned

SSTS: Section 7 Tracking Systems

Section 7 of the Federal Insecticide, Fungicide and Rodenticide Act, as amended (92 Stat. 829) requires all registered pesticide-producing establishments to submit a report to the Environmental Protection Agency by March 1st each year. Each establishment must report the types and amounts of pesticides, active ingredients and devices being produced, and those having been produced and sold or distributed in the past year.

Date of Government Version: 12/31/2009
Date Data Arrived at EDR: 12/10/2010
Date Made Active in Reports: 02/25/2011
Number of Days to Update: 77

Source: EPA
Telephone: 202-564-4203
Last EDR Contact: 10/31/2011
Next Scheduled EDR Contact: 02/13/2012
Data Release Frequency: Annually

ICIS: Integrated Compliance Information System

The Integrated Compliance Information System (ICIS) supports the information needs of the national enforcement and compliance program as well as the unique needs of the National Pollutant Discharge Elimination System (NPDES) program.

Date of Government Version: 01/07/2011
Date Data Arrived at EDR: 01/21/2011
Date Made Active in Reports: 03/21/2011
Number of Days to Update: 59

Source: Environmental Protection Agency
Telephone: 202-564-5088
Last EDR Contact: 12/21/2011
Next Scheduled EDR Contact: 04/09/2012
Data Release Frequency: Quarterly

PADS: PCB Activity Database System

PCB Activity Database. PADS Identifies generators, transporters, commercial storers and/or brokers and disposers of PCB's who are required to notify the EPA of such activities.

Date of Government Version: 11/01/2010
Date Data Arrived at EDR: 11/10/2010
Date Made Active in Reports: 02/16/2011
Number of Days to Update: 98

Source: EPA
Telephone: 202-566-0500
Last EDR Contact: 10/19/2011
Next Scheduled EDR Contact: 01/30/2012
Data Release Frequency: Annually

MLTS: Material Licensing Tracking System

MLTS is maintained by the Nuclear Regulatory Commission and contains a list of approximately 8,100 sites which possess or use radioactive materials and which are subject to NRC licensing requirements. To maintain currency, EDR contacts the Agency on a quarterly basis.

Date of Government Version: 06/21/2011
Date Data Arrived at EDR: 07/15/2011
Date Made Active in Reports: 09/13/2011
Number of Days to Update: 60

Source: Nuclear Regulatory Commission
Telephone: 301-415-7169
Last EDR Contact: 12/12/2011
Next Scheduled EDR Contact: 03/26/2012
Data Release Frequency: Quarterly

RADINFO: Radiation Information Database

The Radiation Information Database (RADINFO) contains information about facilities that are regulated by U.S. Environmental Protection Agency (EPA) regulations for radiation and radioactivity.

Date of Government Version: 01/11/2011
Date Data Arrived at EDR: 01/13/2011
Date Made Active in Reports: 02/16/2011
Number of Days to Update: 34

Source: Environmental Protection Agency
Telephone: 202-343-9775
Last EDR Contact: 10/13/2011
Next Scheduled EDR Contact: 01/23/2012
Data Release Frequency: Quarterly

FINDS: Facility Index System/Facility Registry System

Facility Index System. FINDS contains both facility information and 'pointers' to other sources that contain more detail. EDR includes the following FINDS databases in this report: PCS (Permit Compliance System), AIRS (Aerometric Information Retrieval System), DOCKET (Enforcement Docket used to manage and track information on civil judicial enforcement cases for all environmental statutes), FURS (Federal Underground Injection Control), C-DOCKET (Criminal Docket System used to track criminal enforcement actions for all environmental statutes), FFIS (Federal Facilities Information System), STATE (State Environmental Laws and Statutes), and PADS (PCB Activity Data System).

Date of Government Version: 04/14/2010
Date Data Arrived at EDR: 04/16/2010
Date Made Active in Reports: 05/27/2010
Number of Days to Update: 41

Source: EPA
Telephone: (415) 947-8000
Last EDR Contact: 12/13/2011
Next Scheduled EDR Contact: 03/26/2012
Data Release Frequency: Quarterly

RAATS: RCRA Administrative Action Tracking System

RCRA Administration Action Tracking System. RAATS contains records based on enforcement actions issued under RCRA pertaining to major violators and includes administrative and civil actions brought by the EPA. For administration actions after September 30, 1995, data entry in the RAATS database was discontinued. EPA will retain a copy of the database for historical records. It was necessary to terminate RAATS because a decrease in agency resources made it impossible to continue to update the information contained in the database.

Date of Government Version: 04/17/1995
Date Data Arrived at EDR: 07/03/1995
Date Made Active in Reports: 08/07/1995
Number of Days to Update: 35

Source: EPA
Telephone: 202-564-4104
Last EDR Contact: 06/02/2008
Next Scheduled EDR Contact: 09/01/2008
Data Release Frequency: No Update Planned

BRS: Biennial Reporting System

The Biennial Reporting System is a national system administered by the EPA that collects data on the generation and management of hazardous waste. BRS captures detailed data from two groups: Large Quantity Generators (LQG) and Treatment, Storage, and Disposal Facilities.

Date of Government Version: 12/31/2009
Date Data Arrived at EDR: 03/01/2011
Date Made Active in Reports: 05/02/2011
Number of Days to Update: 62

Source: EPA/NTIS
Telephone: 800-424-9346
Last EDR Contact: 11/30/2011
Next Scheduled EDR Contact: 03/12/2012
Data Release Frequency: Biennially

FEDERAL FACILITY: Federal Facility Site Information listing

A listing of National Priority List (NPL) and Base Realignment and Closure (BRAC) sites found in the Comprehensive Environmental Response, Compensation and Liability Information System (CERCLIS) Database where EPA Federal Facilities Restoration and Reuse Office is involved in cleanup activities.

Date of Government Version: 12/10/2010
Date Data Arrived at EDR: 01/11/2011
Date Made Active in Reports: 02/16/2011
Number of Days to Update: 36

Source: Environmental Protection Agency
Telephone: 703-603-8704
Last EDR Contact: 10/14/2011
Next Scheduled EDR Contact: 01/23/2012
Data Release Frequency: Varies

US HIST CDL: National Clandestine Laboratory Register

A listing of clandestine drug lab locations. The U.S. Department of Justice ("the Department") provides this web site as a public service. It contains addresses of some locations where law enforcement agencies reported they found chemicals or other items that indicated the presence of either clandestine drug laboratories or dumpsites. In most cases, the source of the entries is not the Department, and the Department has not verified the entry and does not guarantee its accuracy. Members of the public must verify the accuracy of all entries by, for example, contacting local law enforcement and local health departments.

Date of Government Version: 09/01/2007
Date Data Arrived at EDR: 11/19/2008
Date Made Active in Reports: 03/30/2009
Number of Days to Update: 131

Source: Drug Enforcement Administration
Telephone: 202-307-1000
Last EDR Contact: 03/23/2009
Next Scheduled EDR Contact: 06/22/2009
Data Release Frequency: No Update Planned

PCB TRANSFORMER: PCB Transformer Registration Database
The database of PCB transformer registrations that includes all PCB registration submittals.

Date of Government Version: 01/01/2008
Date Data Arrived at EDR: 02/18/2009
Date Made Active in Reports: 05/29/2009
Number of Days to Update: 100

Source: Environmental Protection Agency
Telephone: 202-566-0517
Last EDR Contact: 11/04/2011
Next Scheduled EDR Contact: 02/13/2012
Data Release Frequency: Varies

COAL ASH DOE: Sleam-Electric Plan Operation Data
A listing of power plants that store ash in surface ponds.

Date of Government Version: 12/31/2005
Date Data Arrived at EDR: 08/07/2009
Date Made Active in Reports: 10/22/2009
Number of Days to Update: 76

Source: Department of Energy
Telephone: 202-586-8719
Last EDR Contact: 12/08/2011
Next Scheduled EDR Contact: 01/30/2012
Data Release Frequency: Varies

FEMA UST: Underground Storage Tank Listing
A listing of all FEMA owned underground storage tanks.

Date of Government Version: 01/01/2010
Date Data Arrived at EDR: 02/16/2010
Date Made Active in Reports: 04/12/2010
Number of Days to Update: 55

Source: FEMA
Telephone: 202-646-5797
Last EDR Contact: 10/17/2011
Next Scheduled EDR Contact: 01/30/2012
Data Release Frequency: Varies

COAL ASH EPA: Coal Combustion Residues Surface Impoundments List
A listing of coal combustion residues surface impoundments with high hazard potential ratings.

Date of Government Version: 08/17/2010
Date Data Arrived at EDR: 01/03/2011
Date Made Active in Reports: 03/21/2011
Number of Days to Update: 77

Source: Environmental Protection Agency
Telephone: N/A
Last EDR Contact: 12/08/2011
Next Scheduled EDR Contact: 03/26/2012
Data Release Frequency: Varies

SCRD DRYCLEANERS: State Coalition for Remediation of Drycleaners Listing
The State Coalition for Remediation of Drycleaners was established in 1998, with support from the U.S. EPA Office of Superfund Remediation and Technology Innovation. It is comprised of representatives of states with established drycleaner remediation programs. Currently the member states are Alabama, Connecticut, Florida, Illinois, Kansas, Minnesota, Missouri, North Carolina, Oregon, South Carolina, Tennessee, Texas, and Wisconsin.

Date of Government Version: 03/07/2011
Date Data Arrived at EDR: 03/09/2011
Date Made Active in Reports: 05/02/2011
Number of Days to Update: 54

Source: Environmental Protection Agency
Telephone: 615-532-8599
Last EDR Contact: 10/24/2011
Next Scheduled EDR Contact: 02/06/2012
Data Release Frequency: Varies

STATE AND LOCAL RECORDS

HIST CAL-SITES: Calsites Database
The Calsites database contains potential or confirmed hazardous substance release properties. In 1996, California EPA reevaluated and significantly reduced the number of sites in the Calsites database. No longer updated by the state agency. It has been replaced by ENVIROSTOR.

Date of Government Version: 08/08/2005
Date Data Arrived at EDR: 08/03/2006
Date Made Active in Reports: 08/24/2006
Number of Days to Update: 21

Source: Department of Toxic Substance Control
Telephone: 916-323-3400
Last EDR Contact: 02/23/2009
Next Scheduled EDR Contact: 05/25/2009
Data Release Frequency: No Update Planned

CA BOND EXP. PLAN: Bond Expenditure Plan

Department of Health Services developed a site-specific expenditure plan as the basis for an appropriation of Hazardous Substance Cleanup Bond Act funds. It is not updated.

Date of Government Version: 01/01/1989
Date Data Arrived at EDR: 07/27/1994
Date Made Active in Reports: 08/02/1994
Number of Days to Update: 6

Source: Department of Health Services
Telephone: 916-255-2118
Last EDR Contact: 05/31/1994
Next Scheduled EDR Contact: N/A
Data Release Frequency: No Update Planned

SCH: School Property Evaluation Program

This category contains proposed and existing school sites that are being evaluated by DTSC for possible hazardous materials contamination. In some cases, these properties may be listed in the CalSites category depending on the level of threat to public health and safety or the environment they pose.

Date of Government Version: 11/07/2011
Date Data Arrived at EDR: 11/08/2011
Date Made Active in Reports: 12/13/2011
Number of Days to Update: 35

Source: Department of Toxic Substances Control
Telephone: 916-323-3400
Last EDR Contact: 12/14/2011
Next Scheduled EDR Contact: 02/20/2012
Data Release Frequency: Quarterly

TOXIC PITS: Toxic Pits Cleanup Act Sites

Toxic PITS Cleanup Act Sites. TOXIC PITS identifies sites suspected of containing hazardous substances where cleanup has not yet been completed.

Date of Government Version: 07/01/1995
Date Data Arrived at EDR: 08/30/1995
Date Made Active in Reports: 09/26/1995
Number of Days to Update: 27

Source: State Water Resources Control Board
Telephone: 916-227-4364
Last EDR Contact: 01/26/2009
Next Scheduled EDR Contact: 04/27/2009
Data Release Frequency: No Update Planned

SWF/LF (SWIS): Solid Waste Information System

Active, Closed and Inactive Landfills. SWF/LF records typically contain an inve ntory of solid waste disposal facilities or landfills. These may be active or i nactive facilities or open dumps that failed to meet RCRA Section 4004 criteria for solid waste landfills or disposal sites.

Date of Government Version: 11/21/2011
Date Data Arrived at EDR: 11/22/2011
Date Made Active in Reports: 12/13/2011
Number of Days to Update: 21

Source: Department of Resources Recycling and Recovery
Telephone: 916-341-6320
Last EDR Contact: 11/22/2011
Next Scheduled EDR Contact: 03/05/2012
Data Release Frequency: Quarterly

WMUDS/SWAT: Waste Management Unit Database

Waste Management Unit Database System. WMUDS is used by the State Water Resources Control Board staff and the Regional Water Quality Control Boards for program tracking and inventory of waste management units. WMUDS is composed of the following databases: Facility Information, Scheduled Inspections Information, Waste Management Unit Information, SWAT Program Information, SWAT Report Summary Information, SWAT Report Summary Data, Chapter 15 (formerly Subchapter 15) Information, Chapter 15 Monitoring Parameters, TPCA Program Information, RCRA Program Information, Closure Information, and Interested Parties Information.

Date of Government Version: 04/01/2000
Date Data Arrived at EDR: 04/10/2000
Date Made Active in Reports: 05/10/2000
Number of Days to Update: 30

Source: State Water Resources Control Board
Telephone: 916-227-4448
Last EDR Contact: 11/14/2011
Next Scheduled EDR Contact: 02/27/2012
Data Release Frequency: No Update Planned

NPDES: NPDES Permits Listing

A listing of NPDES permits, including stormwater.

Date of Government Version: 11/21/2011
Date Data Arrived at EDR: 11/22/2011
Date Made Active in Reports: 12/13/2011
Number of Days to Update: 21

Source: State Water Resources Control Board
Telephone: 916-445-9379
Last EDR Contact: 11/22/2011
Next Scheduled EDR Contact: 03/05/2012
Data Release Frequency: Quarterly

WDS: Waste Discharge System
Sites which have been issued waste discharge requirements.

Date of Government Version: 06/19/2007
Date Data Arrived at EDR: 06/20/2007
Date Made Active in Reports: 06/29/2007
Number of Days to Update: 9

Source: State Water Resources Control Board
Telephone: 916-341-5227
Last EDR Contact: 11/28/2011
Next Scheduled EDR Contact: 03/12/2012
Data Release Frequency: Quarterly

CORTESE: "Cortese" Hazardous Waste & Substances Sites List
The sites for the list are designated by the State Water Resource Control Board (LUST), the Integrated Waste Board (SWF/LS), and the Department of Toxic Substances Control (Cal-Sites). This listing is no longer updated by the state agency.

Date of Government Version: 11/30/2011
Date Data Arrived at EDR: 11/30/2011
Date Made Active in Reports: 12/16/2011
Number of Days to Update: 16

Source: CAL EPA/Office of Emergency Information
Telephone: 916-323-3400
Last EDR Contact: 01/03/2012
Next Scheduled EDR Contact: 04/16/2012
Data Release Frequency: Quarterly

HIST CORTESE: Hazardous Waste & Substance Site List
The sites for the list are designated by the State Water Resource Control Board [LUST], the Integrated Waste Board [SWF/LS], and the Department of Toxic Substances Control [CALSITES].

Date of Government Version: 04/01/2001
Date Data Arrived at EDR: 01/22/2009
Date Made Active in Reports: 04/08/2009
Number of Days to Update: 76

Source: Department of Toxic Substances Control
Telephone: 916-323-3400
Last EDR Contact: 01/22/2009
Next Scheduled EDR Contact: N/A
Data Release Frequency: No Update Planned

SWRCY: Recycler Database
A listing of recycling facilities in California.

Date of Government Version: 09/08/2011
Date Data Arrived at EDR: 09/20/2011
Date Made Active in Reports: 10/24/2011
Number of Days to Update: 34

Source: Department of Conservation
Telephone: 916-323-3836
Last EDR Contact: 12/19/2011
Next Scheduled EDR Contact: 04/02/2012
Data Release Frequency: Quarterly

LUST: Geotracker's Leaking Underground Fuel Tank Report
Leaking Underground Storage Tank Incident Reports. LUST records contain an inventory of reported leaking underground storage tank incidents. Not all states maintain these records, and the information stored varies by state. For more information on a particular leaking underground storage tank sites, please contact the appropriate regulatory agency.

Date of Government Version: 11/10/2011
Date Data Arrived at EDR: 11/10/2011
Date Made Active in Reports: 12/13/2011
Number of Days to Update: 33

Source: State Water Resources Control Board
Telephone: see region list
Last EDR Contact: 12/19/2011
Next Scheduled EDR Contact: 04/02/2012
Data Release Frequency: Quarterly

LUST REG 1: Active Toxic Site Investigation
Del Norte, Humboldt, Lake, Mendocino, Modoc, Siskiyou, Sonoma, Trinity counties. For more current information, please refer to the State Water Resources Control Board's LUST database.

Date of Government Version: 02/01/2001
Date Data Arrived at EDR: 02/28/2001
Date Made Active in Reports: 03/29/2001
Number of Days to Update: 29

Source: California Regional Water Quality Control Board North Coast (1)
Telephone: 707-570-3769
Last EDR Contact: 08/01/2011
Next Scheduled EDR Contact: 11/14/2011
Data Release Frequency: No Update Planned

LUST REG 2: Fuel Leak List

Leaking Underground Storage Tank locations. Alameda, Contra Costa, Marin, Napa, San Francisco, San Mateo, Santa Clara, Solano, Sonoma counties.

Date of Government Version: 09/30/2004
Date Data Arrived at EDR: 10/20/2004
Date Made Active in Reports: 11/19/2004
Number of Days to Update: 30

Source: California Regional Water Quality Control Board San Francisco Bay Region (2)
Telephone: 510-622-2433
Last EDR Contact: 09/19/2011
Next Scheduled EDR Contact: 01/02/2012
Data Release Frequency: Quarterly

LUST REG 3: Leaking Underground Storage Tank Database

Leaking Underground Storage Tank locations. Monterey, San Benito, San Luis Obispo, Santa Barbara, Santa Cruz counties.

Date of Government Version: 05/19/2003
Date Data Arrived at EDR: 05/19/2003
Date Made Active in Reports: 06/02/2003
Number of Days to Update: 14

Source: California Regional Water Quality Control Board Central Coast Region (3)
Telephone: 805-542-4786
Last EDR Contact: 07/18/2011
Next Scheduled EDR Contact: 10/31/2011
Data Release Frequency: No Update Planned

LUST REG 9: Leaking Underground Storage Tank Report

Orange, Riverside, San Diego counties. For more current information, please refer to the State Water Resources Control Board's LUST database.

Date of Government Version: 03/01/2001
Date Data Arrived at EDR: 04/23/2001
Date Made Active in Reports: 05/21/2001
Number of Days to Update: 28

Source: California Regional Water Quality Control Board San Diego Region (9)
Telephone: 858-637-5595
Last EDR Contact: 09/26/2011
Next Scheduled EDR Contact: 01/09/2012
Data Release Frequency: No Update Planned

LUST REG 5: Leaking Underground Storage Tank Database

Leaking Underground Storage Tank locations. Alameda, Alpine, Amador, Butte, Colusa, Contra Costa, Calveras, El Dorado, Fresno, Glenn, Kern, Kings, Lake, Lassen, Madera, Mariposa, Merced, Modoc, Napa, Nevada, Placer, Plumas, Sacramento, San Joaquin, Shasta, Solano, Stanislaus, Sutter, Tehama, Tulare, Tuolumne, Yolo, Yuba counties.

Date of Government Version: 07/01/2008
Date Data Arrived at EDR: 07/22/2008
Date Made Active in Reports: 07/31/2008
Number of Days to Update: 9

Source: California Regional Water Quality Control Board Central Valley Region (5)
Telephone: 916-464-4834
Last EDR Contact: 07/01/2011
Next Scheduled EDR Contact: 10/17/2011
Data Release Frequency: Quarterly

LUST REG 6L: Leaking Underground Storage Tank Case Listing

For more current information, please refer to the State Water Resources Control Board's LUST database.

Date of Government Version: 09/09/2003
Date Data Arrived at EDR: 09/10/2003
Date Made Active in Reports: 10/07/2003
Number of Days to Update: 27

Source: California Regional Water Quality Control Board Lahontan Region (6)
Telephone: 530-542-5572
Last EDR Contact: 09/12/2011
Next Scheduled EDR Contact: 12/26/2011
Data Release Frequency: No Update Planned

LUST REG 6V: Leaking Underground Storage Tank Case Listing

Leaking Underground Storage Tank locations. Inyo, Kern, Los Angeles, Mono, San Bernardino counties.

Date of Government Version: 06/07/2005
Date Data Arrived at EDR: 06/07/2005
Date Made Active in Reports: 06/29/2005
Number of Days to Update: 22

Source: California Regional Water Quality Control Board Victorville Branch Office (6)
Telephone: 760-241-7365
Last EDR Contact: 09/12/2011
Next Scheduled EDR Contact: 12/26/2011
Data Release Frequency: No Update Planned

LUST REG 7: Leaking Underground Storage Tank Case Listing
Leaking Underground Storage Tank locations. Imperial, Riverside, San Diego, Santa Barbara counties.

Date of Government Version: 02/26/2004
Date Data Arrived at EDR: 02/26/2004
Date Made Active in Reports: 03/24/2004
Number of Days to Update: 27

Source: California Regional Water Quality Control Board Colorado River Basin Region (7)
Telephone: 760-776-8943
Last EDR Contact: 08/01/2011
Next Scheduled EDR Contact: 11/14/2011
Data Release Frequency: No Update Planned

LUST REG 8: Leaking Underground Storage Tanks
California Regional Water Quality Control Board Santa Ana Region (8). For more current information, please refer to the State Water Resources Control Board's LUST database.

Date of Government Version: 02/14/2005
Date Data Arrived at EDR: 02/15/2005
Date Made Active in Reports: 03/28/2005
Number of Days to Update: 41

Source: California Regional Water Quality Control Board Santa Ana Region (8)
Telephone: 909-782-4496
Last EDR Contact: 08/15/2011
Next Scheduled EDR Contact: 11/28/2011
Data Release Frequency: Varies

LUST REG 4: Underground Storage Tank Leak List
Los Angeles, Ventura counties. For more current information, please refer to the State Water Resources Control Board's LUST database.

Date of Government Version: 09/07/2004
Date Data Arrived at EDR: 09/07/2004
Date Made Active in Reports: 10/12/2004
Number of Days to Update: 35

Source: California Regional Water Quality Control Board Los Angeles Region (4)
Telephone: 213-576-6710
Last EDR Contact: 09/06/2011
Next Scheduled EDR Contact: 12/19/2011
Data Release Frequency: No Update Planned

CA FID UST: Facility Inventory Database
The Facility Inventory Database (FID) contains a historical listing of active and inactive underground storage tank locations from the State Water Resource Control Board. Refer to local/county source for current data.

Date of Government Version: 10/31/1994
Date Data Arrived at EDR: 09/05/1995
Date Made Active in Reports: 09/29/1995
Number of Days to Update: 24

Source: California Environmental Protection Agency
Telephone: 916-341-5851
Last EDR Contact: 12/28/1998
Next Scheduled EDR Contact: N/A
Data Release Frequency: No Update Planned

SLIC: Statewide SLIC Cases
The SLIC (Spills, Leaks, Investigations and Cleanup) program is designed to protect and restore water quality from spills, leaks, and similar discharges.

Date of Government Version: 11/10/2011
Date Data Arrived at EDR: 11/10/2011
Date Made Active in Reports: 12/13/2011
Number of Days to Update: 33

Source: State Water Resources Control Board
Telephone: 866-480-1028
Last EDR Contact: 12/19/2011
Next Scheduled EDR Contact: 04/02/2012
Data Release Frequency: Varies

SLIC REG 1: Active Toxic Site Investigations
The SLIC (Spills, Leaks, Investigations and Cleanup) program is designed to protect and restore water quality from spills, leaks, and similar discharges.

Date of Government Version: 04/03/2003
Date Data Arrived at EDR: 04/07/2003
Date Made Active in Reports: 04/25/2003
Number of Days to Update: 18

Source: California Regional Water Quality Control Board, North Coast Region (1)
Telephone: 707-576-2220
Last EDR Contact: 08/01/2011
Next Scheduled EDR Contact: 11/14/2011
Data Release Frequency: No Update Planned

SLIC REG 2: Spills, Leaks, Investigation & Cleanup Cost Recovery Listing
The SLIC (Spills, Leaks, Investigations and Cleanup) program is designed to protect and restore water quality from spills, leaks, and similar discharges.

Date of Government Version: 09/30/2004
Date Data Arrived at EDR: 10/20/2004
Date Made Active in Reports: 11/19/2004
Number of Days to Update: 30

Source: Regional Water Quality Control Board San Francisco Bay Region (2)
Telephone: 510-286-0457
Last EDR Contact: 09/19/2011
Next Scheduled EDR Contact: 01/02/2012
Data Release Frequency: Quarterly

SLIC REG 3: Spills, Leaks, Investigation & Cleanup Cost Recovery Listing
The SLIC (Spills, Leaks, Investigations and Cleanup) program is designed to protect and restore water quality from spills, leaks, and similar discharges.

Date of Government Version: 05/18/2006
Date Data Arrived at EDR: 05/18/2006
Date Made Active in Reports: 06/15/2006
Number of Days to Update: 28

Source: California Regional Water Quality Control Board Central Coast Region (3)
Telephone: 805-549-3147
Last EDR Contact: 07/18/2011
Next Scheduled EDR Contact: 10/31/2011
Data Release Frequency: Semi-Annually

SLIC REG 4: Spills, Leaks, Investigation & Cleanup Cost Recovery Listing
The SLIC (Spills, Leaks, Investigations and Cleanup) program is designed to protect and restore water quality from spills, leaks, and similar discharges.

Date of Government Version: 11/17/2004
Date Data Arrived at EDR: 11/18/2004
Date Made Active in Reports: 01/04/2005
Number of Days to Update: 47

Source: Region Water Quality Control Board Los Angeles Region (4)
Telephone: 213-576-6600
Last EDR Contact: 07/01/2011
Next Scheduled EDR Contact: 10/17/2011
Data Release Frequency: Varies

SLIC REG 5: Spills, Leaks, Investigation & Cleanup Cost Recovery Listing
The SLIC (Spills, Leaks, Investigations and Cleanup) program is designed to protect and restore water quality from spills, leaks, and similar discharges.

Date of Government Version: 04/01/2005
Date Data Arrived at EDR: 04/05/2005
Date Made Active in Reports: 04/21/2005
Number of Days to Update: 16

Source: Regional Water Quality Control Board Central Valley Region (5)
Telephone: 916-464-3291
Last EDR Contact: 09/12/2011
Next Scheduled EDR Contact: 12/26/2011
Data Release Frequency: Semi-Annually

SLIC REG 6V: Spills, Leaks, Investigation & Cleanup Cost Recovery Listing
The SLIC (Spills, Leaks, Investigations and Cleanup) program is designed to protect and restore water quality from spills, leaks, and similar discharges.

Date of Government Version: 05/24/2005
Date Data Arrived at EDR: 05/25/2005
Date Made Active in Reports: 06/16/2005
Number of Days to Update: 22

Source: Regional Water Quality Control Board, Victorville Branch
Telephone: 619-241-6583
Last EDR Contact: 08/15/2011
Next Scheduled EDR Contact: 11/28/2011
Data Release Frequency: Semi-Annually

SLIC REG 6L: SLIC Sites
The SLIC (Spills, Leaks, Investigations and Cleanup) program is designed to protect and restore water quality from spills, leaks, and similar discharges.

Date of Government Version: 09/07/2004
Date Data Arrived at EDR: 09/07/2004
Date Made Active in Reports: 10/12/2004
Number of Days to Update: 35

Source: California Regional Water Quality Control Board, Lahontan Region
Telephone: 530-542-5574
Last EDR Contact: 08/15/2011
Next Scheduled EDR Contact: 11/28/2011
Data Release Frequency: No Update Planned

SLIC REG 7: SLIC List
The SLIC (Spills, Leaks, Investigations and Cleanup) program is designed to protect and restore water quality from spills, leaks, and similar discharges.

Date of Government Version: 11/24/2004
Date Data Arrived at EDR: 11/29/2004
Date Made Active in Reports: 01/04/2005
Number of Days to Update: 36

Source: California Regional Quality Control Board, Colorado River Basin Region
Telephone: 760-346-7491
Last EDR Contact: 08/01/2011
Next Scheduled EDR Contact: 11/14/2011
Data Release Frequency: No Update Planned

SLIC REG 8: Spills, Leaks, Investigation & Cleanup Cost Recovery Listing
The SLIC (Spills, Leaks, Investigations and Cleanup) program is designed to protect and restore water quality from spills, leaks, and similar discharges.

Date of Government Version: 04/03/2008
Date Data Arrived at EDR: 04/03/2008
Date Made Active in Reports: 04/14/2008
Number of Days to Update: 11

Source: California Region Water Quality Control Board Santa Ana Region (8)
Telephone: 951-782-3298
Last EDR Contact: 09/12/2011
Next Scheduled EDR Contact: 12/26/2011
Data Release Frequency: Semi-Annually

SLIC REG 9: Spills, Leaks, Investigation & Cleanup Cost Recovery Listing
The SLIC (Spills, Leaks, Investigations and Cleanup) program is designed to protect and restore water quality from spills, leaks, and similar discharges.

Date of Government Version: 09/10/2007
Date Data Arrived at EDR: 09/11/2007
Date Made Active in Reports: 09/28/2007
Number of Days to Update: 17

Source: California Regional Water Quality Control Board San Diego Region (9)
Telephone: 858-467-2980
Last EDR Contact: 08/08/2011
Next Scheduled EDR Contact: 11/21/2011
Data Release Frequency: Annually

UST: Active UST Facilities
Active UST facilities gathered from the local regulatory agencies

Date of Government Version: 11/10/2011
Date Data Arrived at EDR: 11/10/2011
Date Made Active in Reports: 12/14/2011
Number of Days to Update: 34

Source: SWRCB
Telephone: 916-480-1028
Last EDR Contact: 12/19/2011
Next Scheduled EDR Contact: 04/02/2012
Data Release Frequency: Semi-Annually

UST MENDOCINO: Mendocino County UST Database
A listing of underground storage tank locations in Mendocino County.

Date of Government Version: 09/23/2009
Date Data Arrived at EDR: 09/23/2009
Date Made Active in Reports: 10/01/2009
Number of Days to Update: 8

Source: Department of Public Health
Telephone: 707-463-4466
Last EDR Contact: 12/05/2012
Next Scheduled EDR Contact: 03/19/2012
Data Release Frequency: Annually

HIST UST: Hazardous Substance Storage Container Database
The Hazardous Substance Storage Container Database is a historical listing of UST sites. Refer to local/county source for current data.

Date of Government Version: 10/15/1990
Date Data Arrived at EDR: 01/25/1991
Date Made Active in Reports: 02/12/1991
Number of Days to Update: 18

Source: State Water Resources Control Board
Telephone: 916-341-5851
Last EDR Contact: 07/26/2001
Next Scheduled EDR Contact: N/A
Data Release Frequency: No Update Planned

LIENS: Environmental Liens Listing
A listing of property locations with environmental liens for California where DTSC is a lien holder.

Date of Government Version: 09/19/2011
Date Data Arrived at EDR: 09/20/2011
Date Made Active in Reports: 10/24/2011
Number of Days to Update: 34

Source: Department of Toxic Substances Control
Telephone: 916-323-3400
Last EDR Contact: 12/09/2011
Next Scheduled EDR Contact: 03/26/2012
Data Release Frequency: Varies

SWEEPS UST: SWEEPS UST Listing

Statewide Environmental Evaluation and Planning System. This underground storage tank listing was updated and maintained by a company contacted by the SWRCB in the early 1990's. The listing is no longer updated or maintained. The local agency is the contact for more information on a site on the SWEEPS list.

Date of Government Version: 06/01/1994
Date Data Arrived at EDR: 07/07/2005
Date Made Active in Reports: 08/11/2005
Number of Days to Update: 35

Source: State Water Resources Control Board
Telephone: N/A
Last EDR Contact: 06/03/2005
Next Scheduled EDR Contact: N/A
Data Release Frequency: No Update Planned

CHMIRS: California Hazardous Material Incident Report System

California Hazardous Material Incident Reporting System. CHMIRS contains information on reported hazardous material incidents (accidental releases or spills).

Date of Government Version: 12/31/2010
Date Data Arrived at EDR: 05/03/2011
Date Made Active in Reports: 06/15/2011
Number of Days to Update: 43

Source: Office of Emergency Services
Telephone: 916-845-8400
Last EDR Contact: 10/31/2011
Next Scheduled EDR Contact: 02/13/2012
Data Release Frequency: Varies

LDS: Land Disposal Sites Listing

The Land Disposal program regulates of waste discharge to land for treatment, storage and disposal in waste management units.

Date of Government Version: 11/10/2011
Date Data Arrived at EDR: 11/10/2011
Date Made Active in Reports: 12/13/2011
Number of Days to Update: 33

Source: State Water Qualilty Control Board
Telephone: 866-480-1028
Last EDR Contact: 12/19/2011
Next Scheduled EDR Contact: 04/02/2012
Data Release Frequency: Quarterly

AST: Aboveground Petroleum Storage Tank Facilities

Registered Aboveground Storage Tanks.

Date of Government Version: 08/01/2009
Date Data Arrived at EDR: 09/10/2009
Date Made Active in Reports: 10/01/2009
Number of Days to Update: 21

Source: State Water Resources Control Board
Telephone: 916-341-5712
Last EDR Contact: 01/09/2012
Next Scheduled EDR Contact: 04/23/2012
Data Release Frequency: Quarterly

MCS: Military Cleanup Sites Listing

The State Water Resources Control Board and nine Regional Water Quality Control Boards partner with the Department of Defense (DoD) through the Defense and State Memorandum of Agreement (DSMOA) to oversee the investigation and remediation of water quality issues at military facilities.

Date of Government Version: 11/10/2011
Date Data Arrived at EDR: 11/10/2011
Date Made Active in Reports: 12/13/2011
Number of Days to Update: 33

Source: State Water Resources Control Board
Telephone: 866-480-1028
Last EDR Contact: 12/19/2011
Next Scheduled EDR Contact: 04/02/2012
Data Release Frequency: Quarterly

NOTIFY 65: Proposition 65 Records

Listings of all Proposition 65 incidents reported to counties by the State Water Resources Control Board and the Regional Water Quality Control Board. This database is no longer updated by the reporting agency.

Date of Government Version: 10/21/1993
Date Data Arrived at EDR: 11/01/1993
Date Made Active in Reports: 11/19/1993
Number of Days to Update: 18

Source: State Water Resources Control Board
Telephone: 916-445-3846
Last EDR Contact: 12/20/2011
Next Scheduled EDR Contact: 04/09/2012
Data Release Frequency: No Update Planned

DEED: Deed Restriction Listing

Site Mitigation and Brownfields Reuse Program Facility Sites with Deed Restrictions & Hazardous Waste Management Program Facility Sites with Deed / Land Use Restriction. The DTSC Site Mitigation and Brownfields Reuse Program (SMBRP) list includes sites cleaned up under the program's oversight and generally does not include current or former hazardous waste facilities that required a hazardous waste facility permit. The list represents deed restrictions that are active. Some sites have multiple deed restrictions. The DTSC Hazardous Waste Management Program (HWMP) has developed a list of current or former hazardous waste facilities that have a recorded land use restriction at the local county recorder's office. The land use restrictions on this list were required by the DTSC HWMP as a result of the presence of hazardous substances that remain on site after the facility (or part of the facility) has been closed or cleaned up. The types of land use restriction include deed notice, deed restriction, or a land use restriction that binds current and future owners.

Date of Government Version: 09/12/2011
Date Data Arrived at EDR: 09/13/2011
Date Made Active in Reports: 10/07/2011
Number of Days to Update: 24

Source: Department of Toxic Substances Control
Telephone: 916-323-3400
Last EDR Contact: 12/13/2011
Next Scheduled EDR Contact: 03/26/2012
Data Release Frequency: Semi-Annually

VCP: Voluntary Cleanup Program Properties

Contains low threat level properties with either confirmed or unconfirmed releases and the project proponents have request that DTSC oversee investigation and/or cleanup activities and have agreed to provide coverage for DTSC's costs.

Date of Government Version: 11/07/2011
Date Data Arrived at EDR: 11/08/2011
Date Made Active in Reports: 12/13/2011
Number of Days to Update: 35

Source: Department of Toxic Substances Control
Telephone: 916-323-3400
Last EDR Contact: 12/14/2011
Next Scheduled EDR Contact: 02/20/2012
Data Release Frequency: Quarterly

DRYCLEANERS: Cleaner Facilities

A list of drycleaner related facilities that have EPA ID numbers. These are facilities with certain SIC codes: power laundries, family and commercial; garment pressing and cleaner's agents; linen supply; coin-operated laundries and cleaning; drycleaning plants, except rugs; carpet and upholster cleaning; industrial launderers; laundry and garment services.

Date of Government Version: 06/28/2011
Date Data Arrived at EDR: 07/21/2011
Date Made Active in Reports: 08/11/2011
Number of Days to Update: 21

Source: Department of Toxic Substance Control
Telephone: 916-327-4498
Last EDR Contact: 12/21/2011
Next Scheduled EDR Contact: 03/26/2012
Data Release Frequency: Annually

WIP: Well Investigation Program Case List

Well Investigation Program case in the San Gabriel and San Fernando Valley area.

Date of Government Version: 07/03/2009
Date Data Arrived at EDR: 07/21/2009
Date Made Active in Reports: 08/03/2009
Number of Days to Update: 13

Source: Los Angeles Water Quality Control Board
Telephone: 213-576-6726
Last EDR Contact: 10/03/2011
Next Scheduled EDR Contact: 01/16/2012
Data Release Frequency: Varies

ENF: Enforcement Action Listing

A listing of Water Board Enforcement Actions. Formal is everything except Oral/Verbal Communication, Notice of Violation, Expedited Payment Letter, and Staff Enforcement Letter.

Date of Government Version: 08/15/2011
Date Data Arrived at EDR: 08/23/2011
Date Made Active in Reports: 10/03/2011
Number of Days to Update: 41

Source: State Water Resoruces Control Board
Telephone: 916-445-9379
Last EDR Contact: 11/30/2011
Next Scheduled EDR Contact: 02/13/2012
Data Release Frequency: Varies

CDL: Clandestine Drug Labs

A listing of drug lab locations. Listing of a location in this database does not indicate that any illegal drug lab materials were or were not present there, and does not constitute a determination that the location either requires or does not require additional cleanup work.

Date of Government Version: 06/30/2011
Date Data Arrived at EDR: 08/11/2011
Date Made Active in Reports: 09/09/2011
Number of Days to Update: 29

Source: Department of Toxic Substances Control
Telephone: 916-255-6504
Last EDR Contact: 01/03/2012
Next Scheduled EDR Contact: 04/16/2012
Data Release Frequency: Varies

RESPONSE: State Response Sites

Identifies confirmed release sites where DTSC is involved in remediation, either in a lead or oversight capacity. These confirmed release sites are generally high-priority and high potential risk.

Date of Government Version: 11/07/2011
Date Data Arrived at EDR: 11/08/2011
Date Made Active in Reports: 12/13/2011
Number of Days to Update: 35

Source: Department of Toxic Substances Control
Telephone: 916-323-3400
Last EDR Contact: 12/14/2011
Next Scheduled EDR Contact: 02/20/2012
Data Release Frequency: Quarterly

HAZNET: Facility and Manifest Data

Facility and Manifest Data. The data is extracted from the copies of hazardous waste manifests received each year by the DTSC. The annual volume of manifests is typically 700,000 - 1,000,000 annually, representing approximately 350,000 - 500,000 shipments. Data are from the manifests submitted without correction, and therefore many contain some invalid values for data elements such as generator ID, TSD ID, waste category, and disposal method.

Date of Government Version: 12/31/2010
Date Data Arrived at EDR: 07/19/2011
Date Made Active in Reports: 08/16/2011
Number of Days to Update: 28

Source: California Environmental Protection Agency
Telephone: 916-255-1136
Last EDR Contact: 10/17/2011
Next Scheduled EDR Contact: 01/30/2012
Data Release Frequency: Annually

EMI: Emissions Inventory Data

Toxics and criteria pollutant emissions data collected by the ARB and local air pollution agencies.

Date of Government Version: 12/31/2008
Date Data Arrived at EDR: 09/29/2010
Date Made Active in Reports: 10/18/2010
Number of Days to Update: 19

Source: California Air Resources Board
Telephone: 916-322-2990
Last EDR Contact: 12/30/2011
Next Scheduled EDR Contact: 04/09/2012
Data Release Frequency: Varies

HAULERS: Registered Waste Tire Haulers Listing

A listing of registered waste tire haulers.

Date of Government Version: 09/14/2011
Date Data Arrived at EDR: 09/15/2011
Date Made Active in Reports: 10/24/2011
Number of Days to Update: 39

Source: Integrated Waste Management Board
Telephone: 916-341-6422
Last EDR Contact: 12/27/2011
Next Scheduled EDR Contact: 03/05/2012
Data Release Frequency: Varies

ENVIROSTOR: EnviroStor Database

The Department of Toxic Substances Control's (DTSC's) Site Mitigation and Brownfields Reuse Program's (SMBRP's) EnviroStor database identifes sites that have known contamination or sites for which there may be reasons to investigate further. The database includes the following site types: Federal Superfund sites (National Priorities List (NPL)); State Response, including Military Facilities and State Superfund; Voluntary Cleanup; and School sites. EnviroStor provides similar information to the information that was available in CalSites, and provides additional site information, including, but not limited to, identification of formerly-contaminated properties that have been released for reuse, properties where environmental deed restrictions have been recorded to prevent inappropriate land uses, and risk characterization information that is used to assess potential impacts to public health and the environment at contaminated sites.

Date of Government Version: 11/07/2011
Date Data Arrived at EDR: 11/08/2011
Date Made Active in Reports: 12/13/2011
Number of Days to Update: 35

Source: Department of Toxic Substances Control
Telephone: 916-323-3400
Last EDR Contact: 12/14/2011
Next Scheduled EDR Contact: 02/20/2012
Data Release Frequency: Quarterly

HWP: EnviroStor Permitted Facilities Listing
Detailed information on permitted hazardous waste facilities and corrective action ("cleanups") tracked in EnviroStor.

Date of Government Version: 08/09/2010
Date Data Arrived at EDR: 08/11/2010
Date Made Active in Reports: 08/20/2010
Number of Days to Update: 9

Source: Department of Toxic Substances Control
Telephone: 916-323-3400
Last EDR Contact: 12/02/2011
Next Scheduled EDR Contact: 03/12/2012
Data Release Frequency: Quarterly

HWT: Registered Hazardous Waste Transporter Database
A listing of hazardous waste transporters. In California, unless specifically exempted, it is unlawful for any person to transport hazardous wastes unless the person holds a valid registration issued by DTSC. A hazardous waste transporter registration is valid for one year and is assigned a unique registration number.

Date of Government Version: 10/20/2011
Date Data Arrived at EDR: 10/21/2011
Date Made Active in Reports: 11/08/2011
Number of Days to Update: 18

Source: Department of Toxic Substances Control
Telephone: 916-440-7145
Last EDR Contact: 10/21/2011
Next Scheduled EDR Contact: 01/30/2012
Data Release Frequency: Quarterly

MWMP: Medical Waste Management Program Listing
The Medical Waste Management Program (MWMP) ensures the proper handling and disposal of medical waste by permitting and inspecting medical waste Offsite Treatment Facilities (PDF) and Transfer Stations (PDF) throughout the state. MWMP also oversees all Medical Waste Transporters.

Date of Government Version: 09/09/2011
Date Data Arrived at EDR: 09/13/2011
Date Made Active in Reports: 10/10/2011
Number of Days to Update: 27

Source: Department of Public Health
Telephone: 916-558-1784
Last EDR Contact: 12/12/2011
Next Scheduled EDR Contact: 03/26/2012
Data Release Frequency: Varies

PROC: Certified Processors Database
A listing of certified processors.

Date of Government Version: 09/08/2011
Date Data Arrived at EDR: 09/20/2011
Date Made Active in Reports: 10/24/2011
Number of Days to Update: 34

Source: Department of Conservation
Telephone: 916-323-3836
Last EDR Contact: 12/19/2011
Next Scheduled EDR Contact: 04/02/2012
Data Release Frequency: Quarterly

TRIBAL RECORDS

INDIAN RESERV: Indian Reservations
This map layer portrays Indian administered lands of the United States that have any area equal to or greater than 640 acres.

Date of Government Version: 12/31/2005
Date Data Arrived at EDR: 12/08/2006
Date Made Active in Reports: 01/11/2007
Number of Days to Update: 34

Source: USGS
Telephone: 202-208-3710
Last EDR Contact: 10/20/2011
Next Scheduled EDR Contact: 01/30/2012
Data Release Frequency: Semi-Annually

INDIAN ODI: Report on the Status of Open Dumps on Indian Lands
Location of open dumps on Indian land.

Date of Government Version: 12/31/1998
Date Data Arrived at EDR: 12/03/2007
Date Made Active in Reports: 01/24/2008
Number of Days to Update: 52

Source: Environmental Protection Agency
Telephone: 703-308-8245
Last EDR Contact: 11/07/2011
Next Scheduled EDR Contact: 02/20/2012
Data Release Frequency: Varies

INDIAN LUST R7: Leaking Underground Storage Tanks on Indian Land
LUSTs on Indian land in Iowa, Kansas, and Nebraska

Date of Government Version: 02/16/2011
Date Data Arrived at EDR: 06/02/2011
Date Made Active in Reports: 09/13/2011
Number of Days to Update: 103

Source: EPA Region 7
Telephone: 913-551-7003
Last EDR Contact: 10/31/2011
Next Scheduled EDR Contact: 02/13/2012
Data Release Frequency: Varies

INDIAN LUST R1: Leaking Underground Storage Tanks on Indian Land
A listing of leaking underground storage tank locations on Indian Land.

Date of Government Version: 10/01/2011
Date Data Arrived at EDR: 11/01/2011
Date Made Active in Reports: 11/11/2011
Number of Days to Update: 10

Source: EPA Region 1
Telephone: 617-918-1313
Last EDR Contact: 11/01/2011
Next Scheduled EDR Contact: 02/13/2012
Data Release Frequency: Varies

INDIAN LUST R9: Leaking Underground Storage Tanks on Indian Land
LUSTs on Indian land in Arizona, California, New Mexico and Nevada

Date of Government Version: 01/31/2011
Date Data Arrived at EDR: 02/01/2011
Date Made Active in Reports: 03/21/2011
Number of Days to Update: 48

Source: Environmental Protection Agency
Telephone: 415-972-3372
Last EDR Contact: 10/31/2011
Next Scheduled EDR Contact: 02/13/2012
Data Release Frequency: Quarterly

INDIAN LUST R10: Leaking Underground Storage Tanks on Indian Land
LUSTs on Indian land in Alaska, Idaho, Oregon and Washington.

Date of Government Version: 11/02/2011
Date Data Arrived at EDR: 11/04/2011
Date Made Active in Reports: 11/11/2011
Number of Days to Update: 7

Source: EPA Region 10
Telephone: 206-553-2857
Last EDR Contact: 10/31/2011
Next Scheduled EDR Contact: 02/13/2012
Data Release Frequency: Quarterly

INDIAN LUST R6: Leaking Underground Storage Tanks on Indian Land
LUSTs on Indian land in New Mexico and Oklahoma.

Date of Government Version: 09/12/2011
Date Data Arrived at EDR: 09/13/2011
Date Made Active in Reports: 11/11/2011
Number of Days to Update: 59

Source: EPA Region 6
Telephone: 214-665-6597
Last EDR Contact: 10/31/2011
Next Scheduled EDR Contact: 02/13/2012
Data Release Frequency: Varies

INDIAN LUST R4: Leaking Underground Storage Tanks on Indian Land
LUSTs on Indian land in Florida, Mississippi and North Carolina.

Date of Government Version: 08/11/2011
Date Data Arrived at EDR: 08/12/2011
Date Made Active in Reports: 09/13/2011
Number of Days to Update: 32

Source: EPA Region 4
Telephone: 404-562-8677
Last EDR Contact: 10/31/2011
Next Scheduled EDR Contact: 02/13/2012
Data Release Frequency: Semi-Annually

INDIAN LUST R8: Leaking Underground Storage Tanks on Indian Land
LUSTs on Indian land in Colorado, Montana, North Dakota, South Dakota, Utah and Wyoming.

Date of Government Version: 08/18/2011
Date Data Arrived at EDR: 08/19/2011
Date Made Active in Reports: 09/13/2011
Number of Days to Update: 25

Source: EPA Region 8
Telephone: 303-312-6271
Last EDR Contact: 10/31/2011
Next Scheduled EDR Contact: 02/13/2012
Data Release Frequency: Quarterly

INDIAN UST R10: Underground Storage Tanks on Indian Land
The Indian Underground Storage Tank (UST) database provides information about underground storage tanks on Indian land in EPA Region 10 (Alaska, Idaho, Oregon, Washington, and Tribal Nations).

Date of Government Version: 11/02/2011
Date Data Arrived at EDR: 11/04/2011
Date Made Active in Reports: 11/11/2011
Number of Days to Update: 7

Source: EPA Region 10
Telephone: 206-553-2857
Last EDR Contact: 10/31/2011
Next Scheduled EDR Contact: 02/13/2012
Data Release Frequency: Quarterly

INDIAN UST R9: Underground Storage Tanks on Indian Land
The Indian Underground Storage Tank (UST) database provides information about underground storage tanks on Indian land in EPA Region 9 (Arizona, California, Hawaii, Nevada, the Pacific Islands, and Tribal Nations).

Date of Government Version: 08/04/2011
Date Data Arrived at EDR: 08/05/2011
Date Made Active in Reports: 09/13/2011
Number of Days to Update: 39

Source: EPA Region 9
Telephone: 415-972-3368
Last EDR Contact: 10/31/2011
Next Scheduled EDR Contact: 02/13/2012
Data Release Frequency: Quarterly

INDIAN UST R8: Underground Storage Tanks on Indian Land
The Indian Underground Storage Tank (UST) database provides information about underground storage tanks on Indian land in EPA Region 8 (Colorado, Montana, North Dakota, South Dakota, Utah, Wyoming and 27 Tribal Nations).

Date of Government Version: 08/18/2011
Date Data Arrived at EDR: 08/19/2011
Date Made Active in Reports: 09/13/2011
Number of Days to Update: 25

Source: EPA Region 8
Telephone: 303-312-6137
Last EDR Contact: 10/31/2011
Next Scheduled EDR Contact: 02/13/2012
Data Release Frequency: Quarterly

INDIAN UST R7: Underground Storage Tanks on Indian Land
The Indian Underground Storage Tank (UST) database provides information about underground storage tanks on Indian land in EPA Region 7 (Iowa, Kansas, Missouri, Nebraska, and 9 Tribal Nations).

Date of Government Version: 04/01/2011
Date Data Arrived at EDR: 06/01/2011
Date Made Active in Reports: 06/14/2011
Number of Days to Update: 13

Source: EPA Region 7
Telephone: 913-551-7003
Last EDR Contact: 10/31/2011
Next Scheduled EDR Contact: 02/13/2012
Data Release Frequency: Varies

INDIAN UST R6: Underground Storage Tanks on Indian Land
The Indian Underground Storage Tank (UST) database provides information about underground storage tanks on Indian land in EPA Region 6 (Louisiana, Arkansas, Oklahoma, New Mexico, Texas and 65 Tribes).

Date of Government Version: 05/10/2011
Date Data Arrived at EDR: 05/11/2011
Date Made Active in Reports: 06/14/2011
Number of Days to Update: 34

Source: EPA Region 6
Telephone: 214-665-7591
Last EDR Contact: 10/31/2011
Next Scheduled EDR Contact: 02/13/2012
Data Release Frequency: Semi-Annually

INDIAN UST R5: Underground Storage Tanks on Indian Land

The Indian Underground Storage Tank (UST) database provides information about underground storage tanks on Indian land in EPA Region 5 (Michigan, Minnesota and Wisconsin and Tribal Nations).

Date of Government Version: 07/01/2011
Date Data Arrived at EDR: 08/26/2011
Date Made Active in Reports: 09/13/2011
Number of Days to Update: 18

Source: EPA Region 5
Telephone: 312-886-6136
Last EDR Contact: 10/31/2011
Next Scheduled EDR Contact: 02/13/2012
Data Release Frequency: Varies

INDIAN UST R4: Underground Storage Tanks on Indian Land

The Indian Underground Storage Tank (UST) database provides information about underground storage tanks on Indian land in EPA Region 4 (Alabama, Florida, Georgia, Kentucky, Mississippi, North Carolina, South Carolina, Tennessee and Tribal Nations)

Date of Government Version: 08/11/2011
Date Data Arrived at EDR: 08/12/2011
Date Made Active in Reports: 09/13/2011
Number of Days to Update: 32

Source: EPA Region 4
Telephone: 404-562-9424
Last EDR Contact: 10/31/2011
Next Scheduled EDR Contact: 02/13/2012
Data Release Frequency: Semi-Annually

INDIAN UST R1: Underground Storage Tanks on Indian Land

The Indian Underground Storage Tank (UST) database provides information about underground storage tanks on Indian land in EPA Region 1 (Connecticut, Maine, Massachusetts, New Hampshire, Rhode Island, Vermont and ten Tribal Nations).

Date of Government Version: 10/01/2011
Date Data Arrived at EDR: 11/01/2011
Date Made Active in Reports: 11/11/2011
Number of Days to Update: 10

Source: EPA, Region 1
Telephone: 617-918-1313
Last EDR Contact: 10/31/2011
Next Scheduled EDR Contact: 02/13/2012
Data Release Frequency: Varies

INDIAN VCP R7: Voluntary Cleanup Priority Lisitng

A listing of voluntary cleanup priority sites located on Indian Land located in Region 7.

Date of Government Version: 03/20/2008
Date Data Arrived at EDR: 04/22/2008
Date Made Active in Reports: 05/19/2008
Number of Days to Update: 27

Source: EPA, Region 7
Telephone: 913-551-7365
Last EDR Contact: 04/20/2009
Next Scheduled EDR Contact: 07/20/2009
Data Release Frequency: Varies

INDIAN VCP R1: Voluntary Cleanup Priority Listing

A listing of voluntary cleanup priority sites located on Indian Land located in Region 1.

Date of Government Version: 08/04/2011
Date Data Arrived at EDR: 10/04/2011
Date Made Active in Reports: 11/11/2011
Number of Days to Update: 38

Source: EPA, Region 1
Telephone: 617-918-1102
Last EDR Contact: 01/06/2012
Next Scheduled EDR Contact: 04/16/2012
Data Release Frequency: Varies

EDR PROPRIETARY RECORDS

Manufactured Gas Plants: EDR Proprietary Manufactured Gas Plants

The EDR Proprietary Manufactured Gas Plant Database includes records of coal gas plants (manufactured gas plants) compiled by EDR's researchers. Manufactured gas sites were used in the United States from the 1800's to 1950's to produce a gas that could be distributed and used as fuel. These plants used whale oil, rosin, coal, or a mixture of coal, oil, and water that also produced a significant amount of waste. Many of the byproducts of the gas production, such as coal tar (oily waste containing volatile and non-volatile chemicals), sludges, oils and other compounds are potentially hazardous to human health and the environment. The byproduct from this process was frequently disposed of directly at the plant site and can remain or spread slowly, serving as a continuous source of soil and groundwater contamination.

Date of Government Version: N/A
Date Data Arrived at EDR: N/A
Date Made Active in Reports: N/A
Number of Days to Update: N/A

Source: EDR, Inc.
Telephone: N/A
Last EDR Contact: N/A
Next Scheduled EDR Contact: N/A
Data Release Frequency: No Update Planned

COUNTY RECORDS

ALAMEDA COUNTY:

Contaminated Sites

A listing of contaminated sites overseen by the Toxic Release Program (oil and groundwater contamination from chemical releases and spills) and the Leaking Underground Storage Tank Program (soil and ground water contamination from leaking petroleum USTs).

Date of Government Version: 10/10/2011
Date Data Arrived at EDR: 10/11/2011
Date Made Active in Reports: 11/09/2011
Number of Days to Update: 29

Source: Alameda County Environmental Health Services
Telephone: 510-567-6700
Last EDR Contact: 12/30/2011
Next Scheduled EDR Contact: 04/16/2012
Data Release Frequency: Semi-Annually

Underground Tanks

Underground storage tank sites located in Alameda county.

Date of Government Version: 10/10/2011
Date Data Arrived at EDR: 10/11/2011
Date Made Active in Reports: 11/14/2011
Number of Days to Update: 34

Source: Alameda County Environmental Health Services
Telephone: 510-567-6700
Last EDR Contact: 12/30/2011
Next Scheduled EDR Contact: 04/16/2012
Data Release Frequency: Semi-Annually

CONTRA COSTA COUNTY:

Site List

List includes sites from the underground tank, hazardous waste generator and business plan/2185 programs.

Date of Government Version: 11/28/2011
Date Data Arrived at EDR: 11/29/2011
Date Made Active in Reports: 12/13/2011
Number of Days to Update: 14

Source: Contra Costa Health Services Department
Telephone: 925-646-2286
Last EDR Contact: 11/07/2011
Next Scheduled EDR Contact: 02/20/2012
Data Release Frequency: Semi-Annually

KERN COUNTY:

Underground Storage Tank Sites & Tank Listing

Kern County Sites and Tanks Listing.

Date of Government Version: 08/31/2010
Date Data Arrived at EDR: 09/01/2010
Date Made Active in Reports: 09/30/2010
Number of Days to Update: 29

Source: Kern County Environment Health Services Department
Telephone: 661-862-8700
Last EDR Contact: 12/16/2011
Next Scheduled EDR Contact: 02/27/2012
Data Release Frequency: Quarterly

LOS ANGELES COUNTY:

San Gabriel Valley Areas of Concern

San Gabriel Valley areas where VOC contamination is at or above the MCL as designated by region 9 EPA office.

Date of Government Version: 03/30/2009
Date Data Arrived at EDR: 03/31/2009
Date Made Active in Reports: 10/23/2009
Number of Days to Update: 206

Source: EPA Region 9
Telephone: 415-972-3178
Last EDR Contact: 12/20/2011
Next Scheduled EDR Contact: 04/09/2012
Data Release Frequency: No Update Planned

HMS: Street Number List
Industrial Waste and Underground Storage Tank Sites.

Date of Government Version: 07/28/2011
Date Data Arrived at EDR: 09/13/2011
Date Made Active in Reports: 10/07/2011
Number of Days to Update: 24

Source: Department of Public Works
Telephone: 626-458-3517
Last EDR Contact: 10/17/2011
Next Scheduled EDR Contact: 01/30/2012
Data Release Frequency: Semi-Annually

List of Solid Waste Facilities
Solid Waste Facilities in Los Angeles County.

Date of Government Version: 10/24/2011
Date Data Arrived at EDR: 10/25/2011
Date Made Active in Reports: 11/22/2011
Number of Days to Update: 28

Source: La County Department of Public Works
Telephone: 818-458-5185
Last EDR Contact: 10/25/2011
Next Scheduled EDR Contact: 11/07/2011
Data Release Frequency: Varies

City of Los Angeles Landfills
Landfills owned and maintained by the City of Los Angeles.

Date of Government Version: 03/05/2009
Date Data Arrived at EDR: 03/10/2009
Date Made Active in Reports: 04/08/2009
Number of Days to Update: 29

Source: Engineering & Construction Division
Telephone: 213-473-7869
Last EDR Contact: 11/17/2011
Next Scheduled EDR Contact: 03/05/2012
Data Release Frequency: Varies

Site Mitigation List
Industrial sites that have had some sort of spill or complaint.

Date of Government Version: 02/09/2011
Date Data Arrived at EDR: 02/09/2011
Date Made Active in Reports: 03/04/2011
Number of Days to Update: 23

Source: Community Health Services
Telephone: 323-890-7806
Last EDR Contact: 10/24/2011
Next Scheduled EDR Contact: 02/06/2012
Data Release Frequency: Annually

City of El Segundo Underground Storage Tank
Underground storage tank sites located in El Segundo city.

Date of Government Version: 02/03/2011
Date Data Arrived at EDR: 02/08/2011
Date Made Active in Reports: 03/03/2011
Number of Days to Update: 23

Source: City of El Segundo Fire Department
Telephone: 310-524-2236
Last EDR Contact: 10/24/2011
Next Scheduled EDR Contact: 02/06/2012
Data Release Frequency: Semi-Annually

City of Long Beach Underground Storage Tank
Underground storage tank sites located in the city of Long Beach.

Date of Government Version: 03/28/2003
Date Data Arrived at EDR: 10/23/2003
Date Made Active in Reports: 11/26/2003
Number of Days to Update: 34

Source: City of Long Beach Fire Department
Telephone: 562-570-2563
Last EDR Contact: 10/31/2011
Next Scheduled EDR Contact: 02/13/2012
Data Release Frequency: Annually

City of Torrance Underground Storage Tank
Underground storage tank sites located in the city of Torrance.

Date of Government Version: 10/17/2011
Date Data Arrived at EDR: 10/19/2011
Date Made Active in Reports: 11/14/2011
Number of Days to Update: 26

Source: City of Torrance Fire Department
Telephone: 310-618-2973
Last EDR Contact: 10/17/2011
Next Scheduled EDR Contact: 01/30/2012
Data Release Frequency: Semi-Annually

MARIN COUNTY:

Underground Storage Tank Sites
Currently permitted USTs in Marin County.

Date of Government Version: 10/17/2011
Date Data Arrived at EDR: 10/25/2011
Date Made Active in Reports: 11/14/2011
Number of Days to Update: 20

Source: Public Works Department Waste Management
Telephone: 415-499-6647
Last EDR Contact: 01/09/2012
Next Scheduled EDR Contact: 04/23/2012
Data Release Frequency: Semi-Annually

NAPA COUNTY:

Sites With Reported Contamination
A listing of leaking underground storage tank sites located in Napa county.

Date of Government Version: 07/09/2008
Date Data Arrived at EDR: 07/09/2008
Date Made Active in Reports: 07/31/2008
Number of Days to Update: 22

Source: Napa County Department of Environmental Management
Telephone: 707-253-4269
Last EDR Contact: 12/05/2011
Next Scheduled EDR Contact: 03/19/2012
Data Release Frequency: No Update Planned

Closed and Operating Underground Storage Tank Sites
Underground storage tank sites located in Napa county.

Date of Government Version: 01/15/2008
Date Data Arrived at EDR: 01/16/2008
Date Made Active in Reports: 02/08/2008
Number of Days to Update: 23

Source: Napa County Department of Environmental Management
Telephone: 707-253-4269
Last EDR Contact: 12/05/2012
Next Scheduled EDR Contact: 03/19/2012
Data Release Frequency: No Update Planned

ORANGE COUNTY:

List of Industrial Site Cleanups
Petroleum and non-petroleum spills.

Date of Government Version: 11/01/2011
Date Data Arrived at EDR: 11/17/2011
Date Made Active in Reports: 12/13/2011
Number of Days to Update: 26

Source: Health Care Agency
Telephone: 714-834-3446
Last EDR Contact: 11/14/2011
Next Scheduled EDR Contact: 02/27/2012
Data Release Frequency: Annually

List of Underground Storage Tank Cleanups
Orange County Underground Storage Tank Cleanups (LUST).

Date of Government Version: 11/02/2011
Date Data Arrived at EDR: 11/18/2011
Date Made Active in Reports: 12/13/2011
Number of Days to Update: 25

Source: Health Care Agency
Telephone: 714-834-3446
Last EDR Contact: 11/14/2011
Next Scheduled EDR Contact: 02/27/2012
Data Release Frequency: Quarterly

List of Underground Storage Tank Facilities
Orange County Underground Storage Tank Facilities (UST).

Date of Government Version: 11/02/2011
Date Data Arrived at EDR: 11/18/2011
Date Made Active in Reports: 12/14/2011
Number of Days to Update: 26

Source: Health Care Agency
Telephone: 714-834-3446
Last EDR Contact: 11/14/2011
Next Scheduled EDR Contact: 02/27/2012
Data Release Frequency: Quarterly

PLACER COUNTY:

Master List of Facilities
List includes aboveground tanks, underground tanks and cleanup sites.

Date of Government Version: 09/12/2011
Date Data Arrived at EDR: 09/13/2011
Date Made Active in Reports: 10/18/2011
Number of Days to Update: 35

Source: Placer County Health and Human Services
Telephone: 530-889-7312
Last EDR Contact: 12/09/2011
Next Scheduled EDR Contact: 03/26/2012
Data Release Frequency: Semi-Annually

RIVERSIDE COUNTY:

Listing of Underground Tank Cleanup Sites
Riverside County Underground Storage Tank Cleanup Sites (LUST).

Date of Government Version: 10/20/2011
Date Data Arrived at EDR: 10/21/2011
Date Made Active in Reports: 11/08/2011
Number of Days to Update: 18

Source: Department of Environmental Health
Telephone: 951-358-5055
Last EDR Contact: 12/21/2011
Next Scheduled EDR Contact: 04/09/2012
Data Release Frequency: Quarterly

Underground Storage Tank Tank List
Underground storage tank sites located in Riverside county.

Date of Government Version: 10/20/2011
Date Data Arrived at EDR: 10/21/2011
Date Made Active in Reports: 11/14/2011
Number of Days to Update: 24

Source: Department of Environmental Health
Telephone: 951-358-5055
Last EDR Contact: 12/21/2011
Next Scheduled EDR Contact: 04/26/2012
Data Release Frequency: Quarterly

SACRAMENTO COUNTY:

Toxic Site Clean-Up List
List of sites where unauthorized releases of potentially hazardous materials have occurred.

Date of Government Version: 08/02/2011
Date Data Arrived at EDR: 10/12/2011
Date Made Active in Reports: 11/08/2011
Number of Days to Update: 27

Source: Sacramento County Environmental Management
Telephone: 916-875-8406
Last EDR Contact: 10/07/2011
Next Scheduled EDR Contact: 01/23/2012
Data Release Frequency: Quarterly

Master Hazardous Materials Facility List
Any business that has hazardous materials on site - hazardous material storage sites, underground storage tanks, waste generators.

Date of Government Version: 08/02/2011
Date Data Arrived at EDR: 10/14/2011
Date Made Active in Reports: 11/08/2011
Number of Days to Update: 25

Source: Sacramento County Environmental Management
Telephone: 916-875-8406
Last EDR Contact: 10/07/2011
Next Scheduled EDR Contact: 01/23/2012
Data Release Frequency: Quarterly

SAN BERNARDINO COUNTY:

Hazardous Material Permits

This listing includes underground storage tanks, medical waste handlers/generators, hazardous materials handlers, hazardous waste generators, and waste oil generators/handlers.

Date of Government Version: 11/30/2011
Date Data Arrived at EDR: 12/01/2011
Date Made Active in Reports: 12/16/2011
Number of Days to Update: 15

Source: San Bernardino County Fire Department Hazardous Materials Division
Telephone: 909-387-3041
Last EDR Contact: 11/14/2011
Next Scheduled EDR Contact: 02/27/2012
Data Release Frequency: Quarterly

SAN DIEGO COUNTY:

Hazardous Materials Management Division Database

The database includes: HE58 - This report contains the business name, site address, business phone number, establishment 'H' permit number, type of permit, and the business status. HE17 - In addition to providing the same information provided in the HE58 listing, HE17 provides inspection dates, violations received by the establishment, hazardous waste generated, the quantity, method of storage, treatment/disposal of waste and the hauler, and information on underground storage tanks. Unauthorized Release List - Includes a summary of environmental contamination cases in San Diego County (underground tank cases, non-tank cases, groundwater contamination, and soil contamination are included.)

Date of Government Version: 09/09/2010
Date Data Arrived at EDR: 09/15/2010
Date Made Active in Reports: 09/29/2010
Number of Days to Update: 14

Source: Hazardous Materials Management Division
Telephone: 619-338-2268
Last EDR Contact: 12/16/2011
Next Scheduled EDR Contact: 03/26/2012
Data Release Frequency: Quarterly

Solid Waste Facilities

San Diego County Solid Waste Facilities.

Date of Government Version: 10/31/2011
Date Data Arrived at EDR: 11/04/2011
Date Made Active in Reports: 12/13/2011
Number of Days to Update: 39

Source: Department of Health Services
Telephone: 619-338-2209
Last EDR Contact: 10/31/2011
Next Scheduled EDR Contact: 02/13/2012
Data Release Frequency: Varies

Environmental Case Listing

The listing contains all underground tank release cases and projects pertaining to properties contaminated with hazardous substances that are actively under review by the Site Assessment and Mitigation Program.

Date of Government Version: 03/23/2010
Date Data Arrived at EDR: 06/15/2010
Date Made Active in Reports: 07/09/2010
Number of Days to Update: 24

Source: San Diego County Department of Environmental Health
Telephone: 619-338-2371
Last EDR Contact: 12/12/2011
Next Scheduled EDR Contact: 03/26/2012
Data Release Frequency: No Update Planned

SAN FRANCISCO COUNTY:

Local Oversite Facilities

A listing of leaking underground storage tank sites located in San Francisco county.

Date of Government Version: 09/19/2008
Date Data Arrived at EDR: 09/19/2008
Date Made Active in Reports: 09/29/2008
Number of Days to Update: 10

Source: Department Of Public Health San Francisco County
Telephone: 415-252-3920
Last EDR Contact: 11/14/2011
Next Scheduled EDR Contact: 02/27/2012
Data Release Frequency: Quarterly

Underground Storage Tank Information
Underground storage tank sites located in San Francisco county.

Date of Government Version: 11/29/2010
Date Data Arrived at EDR: 03/10/2011
Date Made Active in Reports: 03/15/2011
Number of Days to Update: 5

Source: Department of Public Health
Telephone: 415-252-3920
Last EDR Contact: 11/14/2011
Next Scheduled EDR Contact: 02/27/2012
Data Release Frequency: Quarterly

SAN JOAQUIN COUNTY:

San Joaquin Co. UST
A listing of underground storage tank locations in San Joaquin county.

Date of Government Version: 09/27/2011
Date Data Arrived at EDR: 09/28/2011
Date Made Active in Reports: 10/19/2011
Number of Days to Update: 21

Source: Environmental Health Department
Telephone: N/A
Last EDR Contact: 01/09/2012
Next Scheduled EDR Contact: 04/09/2012
Data Release Frequency: Semi-Annually

SAN MATEO COUNTY:

Business Inventory
List includes Hazardous Materials Business Plan, hazardous waste generators, and underground storage tanks.

Date of Government Version: 10/17/2011
Date Data Arrived at EDR: 11/29/2011
Date Made Active in Reports: 12/05/2011
Number of Days to Update: 6

Source: San Mateo County Environmental Health Services Division
Telephone: 650-363-1921
Last EDR Contact: 12/14/2011
Next Scheduled EDR Contact: 04/02/2012
Data Release Frequency: Annually

Fuel Leak List
A listing of leaking underground storage tank sites located in San Mateo county.

Date of Government Version: 09/20/2011
Date Data Arrived at EDR: 09/22/2011
Date Made Active in Reports: 10/24/2011
Number of Days to Update: 32

Source: San Mateo County Environmental Health Services Division
Telephone: 650-363-1921
Last EDR Contact: 12/14/2011
Next Scheduled EDR Contact: 04/02/2012
Data Release Frequency: Semi-Annually

SANTA CLARA COUNTY:

HIST LUST - Fuel Leak Site Activity Report
A listing of open and closed leaking underground storage tanks. This listing is no longer updated by the county. Leaking underground storage tanks are now handled by the Department of Environmental Health.

Date of Government Version: 03/29/2005
Date Data Arrived at EDR: 03/30/2005
Date Made Active in Reports: 04/21/2005
Number of Days to Update: 22

Source: Santa Clara Valley Water District
Telephone: 408-265-2600
Last EDR Contact: 03/23/2009
Next Scheduled EDR Contact: 06/22/2009
Data Release Frequency: No Update Planned

LOP Listing
A listing of leaking underground storage tanks located in Santa Clara county.

Date of Government Version: 09/06/2011
Date Data Arrived at EDR: 09/13/2011
Date Made Active in Reports: 10/10/2011
Number of Days to Update: 27

Source: Department of Environmental Health
Telephone: 408-918-3417
Last EDR Contact: 12/05/2011
Next Scheduled EDR Contact: 03/19/2012
Data Release Frequency: Annually

Hazardous Material Facilities
Hazardous material facilities, including underground storage tank sites.

Date of Government Version: 09/01/2011
Date Data Arrived at EDR: 09/01/2011
Date Made Active in Reports: 10/03/2011
Number of Days to Update: 32

Source: City of San Jose Fire Department
Telephone: 408-535-7694
Last EDR Contact: 12/12/2011
Next Scheduled EDR Contact: 02/27/2012
Data Release Frequency: Annually

SOLANO COUNTY:

Leaking Underground Storage Tanks
A listing of leaking underground storage tank sites located in Solano county.

Date of Government Version: 09/20/2011
Date Data Arrived at EDR: 09/28/2011
Date Made Active in Reports: 10/25/2011
Number of Days to Update: 27

Source: Solano County Department of Environmental Management
Telephone: 707-784-6770
Last EDR Contact: 01/03/2012
Next Scheduled EDR Contact: 04/02/2012
Data Release Frequency: Quarterly

Underground Storage Tanks
Underground storage tank sites located in Solano county.

Date of Government Version: 09/20/2011
Date Data Arrived at EDR: 09/28/2011
Date Made Active in Reports: 10/19/2011
Number of Days to Update: 21

Source: Solano County Department of Environmental Management
Telephone: 707-784-6770
Last EDR Contact: 01/03/2012
Next Scheduled EDR Contact: 04/02/2012
Data Release Frequency: Quarterly

SONOMA COUNTY:

Leaking Underground Storage Tank Sites
A listing of leaking underground storage tank sites located in Sonoma county.

Date of Government Version: 04/05/2011
Date Data Arrived at EDR: 04/06/2011
Date Made Active in Reports: 05/12/2011
Number of Days to Update: 36

Source: Department of Health Services
Telephone: 707-565-6565
Last EDR Contact: 12/27/2011
Next Scheduled EDR Contact: 04/16/2012
Data Release Frequency: Quarterly

SUTTER COUNTY:

Underground Storage Tanks
Underground storage tank sites located in Sutter county.

Date of Government Version: 09/12/2011
Date Data Arrived at EDR: 09/13/2011
Date Made Active in Reports: 10/19/2011
Number of Days to Update: 36

Source: Sutter County Department of Agriculture
Telephone: 530-822-7500
Last EDR Contact: 12/09/2011
Next Scheduled EDR Contact: 03/26/2012
Data Release Frequency: Semi-Annually

VENTURA COUNTY:

Business Plan, Hazardous Waste Producers, and Operating Underground Tanks
The BWT list indicates by site address whether the Environmental Health Division has Business Plan (B), Waste Producer (W), and/or Underground Tank (T) information.

Date of Government Version: 10/27/2011
Date Data Arrived at EDR: 11/23/2011
Date Made Active in Reports: 12/13/2011
Number of Days to Update: 20

Source: Ventura County Environmental Health Division
Telephone: 805-654-2813
Last EDR Contact: 11/17/2011
Next Scheduled EDR Contact: 03/05/2012
Data Release Frequency: Quarterly

Inventory of Illegal Abandoned and Inactive Sites

Ventura County Inventory of Closed, Illegal Abandoned, and Inactive Sites.

Date of Government Version: 09/14/2011
Date Data Arrived at EDR: 09/15/2011
Date Made Active in Reports: 10/24/2011
Number of Days to Update: 39

Source: Environmental Health Division
Telephone: 805-654-2813
Last EDR Contact: 01/09/2012
Next Scheduled EDR Contact: 04/23/2012
Data Release Frequency: Annually

Listing of Underground Tank Cleanup Sites

Ventura County Underground Storage Tank Cleanup Sites (LUST).

Date of Government Version: 05/29/2008
Date Data Arrived at EDR: 06/24/2008
Date Made Active in Reports: 07/31/2008
Number of Days to Update: 37

Source: Environmental Health Division
Telephone: 805-654-2813
Last EDR Contact: 11/17/2011
Next Scheduled EDR Contact: 03/05/2012
Data Release Frequency: Quarterly

Medical Waste Program List

To protect public health and safety and the environment from potential exposure to disease causing agents, the Environmental Health Division Medical Waste Program regulates the generation, handling, storage, treatment and disposal of medical waste throughout the County.

Date of Government Version: 10/27/2011
Date Data Arrived at EDR: 11/07/2011
Date Made Active in Reports: 12/13/2011
Number of Days to Update: 36

Source: Ventura County Resource Management Agency
Telephone: 805-654-2813
Last EDR Contact: 10/31/2011
Next Scheduled EDR Contact: 02/13/2012
Data Release Frequency: Quarterly

Underground Tank Closed Sites List

Ventura County Operating Underground Storage Tank Sites (UST)/Underground Tank Closed Sites List.

Date of Government Version: 08/30/2011
Date Data Arrived at EDR: 09/20/2011
Date Made Active in Reports: 10/19/2011
Number of Days to Update: 29

Source: Environmental Health Division
Telephone: 805-654-2813
Last EDR Contact: 12/19/2011
Next Scheduled EDR Contact: 04/02/2012
Data Release Frequency: Quarterly

YOLO COUNTY:

Underground Storage Tank Comprehensive Facility Report

Underground storage tank sites located in Yolo county.

Date of Government Version: 11/15/2011
Date Data Arrived at EDR: 11/21/2011
Date Made Active in Reports: 12/14/2011
Number of Days to Update: 23

Source: Yolo County Department of Health
Telephone: 530-666-8646
Last EDR Contact: 12/21/2011
Next Scheduled EDR Contact: 04/09/2012
Data Release Frequency: Annually

OTHER DATABASE(S)

Depending on the geographic area covered by this report, the data provided in these specialty databases may or may not be complete. For example, the existence of wetlands information data in a specific report does not mean that all wetlands in the area covered by the report are included. Moreover, the absence of any reported wetlands information does not necessarily mean that wetlands do not exist in the area covered by the report.

CT MANIFEST: Hazardous Waste Manifest Data
Facility and manifest data. Manifest is a document that lists and tracks hazardous waste from the generator through transporters to a tsd facility.

Date of Government Version: 11/21/2011
Date Data Arrived at EDR: 11/22/2011
Date Made Active in Reports: 12/22/2011
Number of Days to Update: 30

Source: Department of Environmental Protection
Telephone: 860-424-3375
Last EDR Contact: 11/22/2011
Next Scheduled EDR Contact: 03/05/2012
Data Release Frequency: Annually

NJ MANIFEST: Manifest Information
Hazardous waste manifest information.

Date of Government Version: 12/31/2010
Date Data Arrived at EDR: 07/20/2011
Date Made Active in Reports: 08/11/2011
Number of Days to Update: 22

Source: Department of Environmental Protection
Telephone: N/A
Last EDR Contact: 10/18/2011
Next Scheduled EDR Contact: 01/30/2012
Data Release Frequency: Annually

NY MANIFEST: Facility and Manifest Data
Manifest is a document that lists and tracks hazardous waste from the generator through transporters to a TSD facility.

Date of Government Version: 11/01/2011
Date Data Arrived at EDR: 11/08/2011
Date Made Active in Reports: 12/22/2011
Number of Days to Update: 44

Source: Department of Environmental Conservation
Telephone: 518-402-8651
Last EDR Contact: 11/08/2011
Next Scheduled EDR Contact: 02/20/2012
Data Release Frequency: Annually

PA MANIFEST: Manifest Information
Hazardous waste manifest information.

Date of Government Version: 12/31/2008
Date Data Arrived at EDR: 12/01/2009
Date Made Active in Reports: 12/14/2009
Number of Days to Update: 13

Source: Department of Environmental Protection
Telephone: 717-783-8990
Last EDR Contact: 09/26/2011
Next Scheduled EDR Contact: 01/09/2012
Data Release Frequency: Annually

RI MANIFEST: Manifest information
Hazardous waste manifest information

Date of Government Version: 12/31/2010
Date Data Arrived at EDR: 06/24/2011
Date Made Active in Reports: 06/30/2011
Number of Days to Update: 6

Source: Department of Environmental Management
Telephone: 401-222-2797
Last EDR Contact: 11/28/2011
Next Scheduled EDR Contact: 03/12/2012
Data Release Frequency: Annually

WI MANIFEST: Manifest Information
Hazardous waste manifest information.

Date of Government Version: 12/31/2010
Date Data Arrived at EDR: 08/19/2011
Date Made Active in Reports: 09/15/2011
Number of Days to Update: 27

Source: Department of Natural Resources
Telephone: N/A
Last EDR Contact: 12/19/2011
Next Scheduled EDR Contact: 04/02/2012
Data Release Frequency: Annually

Oil/Gas Pipelines: This data was obtained by EDR from the USGS in 1994. It is referred to by USGS as GeoData Digital Line Graphs from 1:100,000-Scale Maps. It was extracted from the transportation category including some oil, but primarily gas pipelines.

Sensitive Receptors: There are individuals deemed sensitive receptors due to their fragile immune systems and special sensitivity to environmental discharges. These sensitive receptors typically include the elderly, the sick, and children. While the location of all sensitive receptors cannot be determined, EDR indicates those buildings and facilities - schools, daycares, hospitals, medical centers, and nursing homes - where individuals who are sensitive receptors are likely to be located.

AHA Hospitals:
Source: American Hospital Association, Inc.
Telephone: 312-280-5991
The database includes a listing of hospitals based on the American Hospital Association's annual survey of hospitals.

Medical Centers: Provider of Services Listing
Source: Centers for Medicare & Medicaid Services
Telephone: 410-786-3000
A listing of hospitals with Medicare provider number, produced by Centers of Medicare & Medicaid Services, a federal agency within the U.S. Department of Health and Human Services.

Nursing Homes
Source: National Institutes of Health
Telephone: 301-594-6248
Information on Medicare and Medicaid certified nursing homes in the United States.

Public Schools
Source: National Center for Education Statistics
Telephone: 202-502-7300
The National Center for Education Statistics' primary database on elementary and secondary public education in the United States. It is a comprehensive, annual, national statistical database of all public elementary and secondary schools and school districts, which contains data that are comparable across all states.

Private Schools
Source: National Center for Education Statistics
Telephone: 202-502-7300
The National Center for Education Statistics' primary database on private school locations in the United States.

Daycare Centers: Licensed Facilities
Source: Department of Social Services
Telephone: 916-657-4041

Flood Zone Data: This data, available in select counties across the country, was obtained by EDR in 2003 & 2011 from the Federal Emergency Management Agency (FEMA). Data depicts 100-year and 500-year flood zones as defined by FEMA.

NWI: National Wetlands Inventory. This data, available in select counties across the country, was obtained by EDR in 2002 and 2005 from the U.S. Fish and Wildlife Service.

STREET AND ADDRESS INFORMATION

© 2010 Tele Atlas North America, Inc. All rights reserved. This material is proprietary and the subject of copyright protection and other intellectual property rights owned by or licensed to Tele Atlas North America, Inc. The use of this material is subject to the terms of a license agreement. You will be held liable for any unauthorized copying or disclosure of this material.

APPENDIX C

CERTIFIED SANBORN MAP REPORT

San Ysidro Community Plan Update

San Ysidro Community Plan Update

San Ysidro, CA 92173

Inquiry Number: 3234633.3

January 05, 2012

Certified Sanborn® Map Report

EDR® Environmental Data Resources Inc

440 Wheelers Farms Road
Milford, CT 06461
800.352.0050
www.edrnet.com

Certified Sanborn® Map Report

1/05/12

Site Name:	**Client Name:**
San Ysidro Community Plan	Allied Geotechnical
San Ysidro Community Plan	9500 Cuyamaca
San Ysidro, CA 92173	Santee, CA 92071
EDR Inquiry # 3234633.3	Contact: Sani Sutanto

The complete Sanborn Library collection has been searched by EDR, and fire insurance maps covering the target property location provided by Allied Geotechnical were identified for the years listed below. The certified Sanborn Library search results in this report can be authenticated by visiting www.edrnet.com/sanborn and entering the certification number. Only Environmental Data Resources Inc. (EDR) is authorized to grant rights for commercial reproduction of maps by Sanborn Library LLC, the copyright holder for the collection.

Certified Sanborn Results:

Site Name:	San Ysidro Community Plan Update
Address:	San Ysidro Community Plan Update
City, State, Zip:	San Ysidro, CA 92173
Cross Street:	
P.O. #	127 GS-10
Project:	San Ysidro Community Plan Upda
Certification #	17F0-4DEB-8D56

Sanborn® Library search results
Certification # 17F0-4DEB-8D56

UNMAPPED PROPERTY

This report certifies that the complete holdings of the Sanborn Library, LLC collection have been searched based on client supplied target property information, and fire insurance maps covering the target property were not found.

The Sanborn Library includes more than 1.2 million Sanborn fire insurance maps, which track historical property usage in approximately 12,000 American cities and towns. Collections searched:

- ✔ Library of Congress
- ✔ University Publications of America
- ✔ EDR Private Collection

The Sanborn Library LLC Since 1866™

Limited Permission To Make Copies

Allied Geotechnical (the client) is permitted to make up to THREE photocopies of this Sanborn Map transmittal and each fire insurance map accompanying this report solely for the limited use of its customer. No one other than the client is authorized to make copies. Upon request made directly to an EDR Account Executive, the client may be permitted to make a limited number of additional photocopies. This permission is conditioned upon compliance by the client, its customer and their agents with EDR's copyright policy; a copy of which is available upon request.

Disclaimer - Copyright and Trademark notice

This Report contains certain information obtained from a variety of public and other sources reasonably available to Environmental Data Resources, Inc. It cannot be concluded from this Report that coverage information for the target and surrounding properties does not exist from other sources. NO WARRANTY EXPRESSED OR IMPLIED, IS MADE WHATSOEVER IN CONNECTION WITH THIS REPORT. ENVIRONMENTAL DATA RESOURCES, INC. SPECIFICALLY DISCLAIMS THE MAKING OF ANY SUCH WARRANTIES, INCLUDING WITHOUT LIMITATION, MERCHANTABILITY OR FITNESS FOR A PARTICULAR USE OR PURPOSE. ALL RISK IS ASSUMED BY THE USER. IN NO EVENT SHALL ENVIRONMENTAL DATA RESOURCES, INC. BE LIABLE TO ANYONE, WHETHER ARISING OUT OF ERRORS OR OMISSIONS, NEGLIGENCE, ACCIDENT OR ANY OTHER CAUSE, FOR ANY LOSS OF DAMAGE, INCLUDING, WITHOUT LIMITATION, SPECIAL, INCIDENTAL CONSEQUENTIAL, OR EXEMPLARY DAMAGES. ANY LIABILITY ON THE PART OF ENVIRONMENTAL DATA RESOURCES, INC. IS STRICTLY LIMITED TO A REFUND OF THE AMOUNT PAID FOR THIS REPORT. Purchaser accepts this Report "AS IS". Any analyses, estimates, ratings, environmental risk levels or risk codes provided in this Report are provided for illustrative purposes only, and are not intended to provide, nor should they be interpreted as providing any facts regarding, or prediction or forecast of, any environmental risk for any property. Only a Phase I Environmental Site Assessment performed by an environmental professional can provide information regarding the environmental risk for any property. Additionally, the information provided in this Report is not to be construed as legal advice.

Copyright 2012 by Environmental Data Resources, Inc. All rights reserved. Reproduction in any media or format, in whole or in part, of any report or map of Environmental Data Resources, Inc., or its affiliates, is prohibited without prior written permission.

EDR and its logos (including Sanborn and Sanborn Map) are trademarks of Environmental Data Resources, Inc. or its affiliates. All other trademarks used herein are the property of their respective owners.

APPENDIX D

EDR DATA MAP WELL SEARCH

EDR DataMap®
Well Search

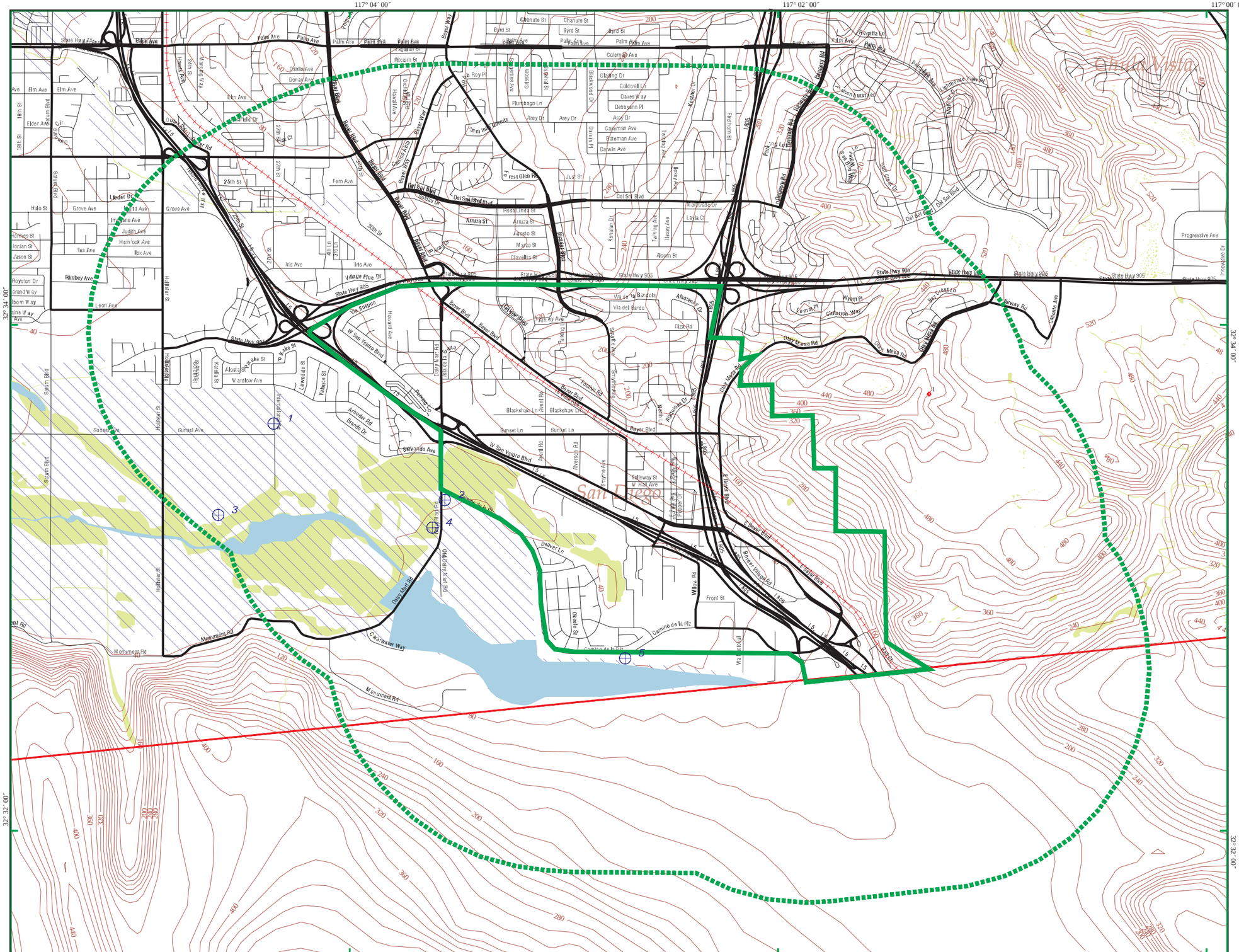
117° 04′ 00″
117° 02′ 00″
117° 00′ 00″
32° 34′ 00″
32° 32′ 00″
Palm Ave
Elm Ave
Grove Ave
Iris Ave
Rimbey Ave
Leon Ave
Sunset Ave
Sunset Ln
Blackshaw Ln
Del Sol Blvd
Del Sol Blvd
Rosa Linda St
Amuza St
Agosto St
Marzo St
Clavellita St
Alcorn St
Mariposa Dr
Layla Ct
Kendall Dr
Vanning Ave
Massey Ave
Beyer Blvd
Beyer Blvd
Beyer Way
Beyer Blvd
Dairy Mart Rd
Dairy Mart Rd
Dairy Mart Rd
Old Dairy Mart Rd
Monumental Rd
Monumental Rd
Monumental Rd
Clearwater Way
Camino de la Plz
Camino de la Plz
Camino de la Plz
Deaver Ln
Okeefe St
Front St
Willow Rd
Via Rancho Pl
Smythe Ave
Aversch Rd
Averset Rd
Avent Rd
Aviation Rd
Beyer Blvd
Beyer Blvd
Beyer Blv

San Ysidro Community Plan Update
San Ysidro, CA 92173

Inquiry Number: 3234633.1w
January 09, 2012

EDR DataMap™ Well Search Report

Environmental Data Resources Inc

440 Wheelers Farms Road
Milford, CT 06461
Toll Free: 800.352.0050
www.edrnet.com

Thank you for your business.
Please contact EDR at 1-800-352-0050
with any questions or comments.

Disclaimer - Copyright and Trademark Notice

This Report contains certain information obtained from a variety of public and other sources reasonably available to Environmental Data Resources, Inc. It cannot be concluded from this Report that coverage information for the target and surrounding properties does not exist from other sources. **NO WARRANTY EXPRESSED OR IMPLIED, IS MADE WHATSOEVER IN CONNECTION WITH THIS REPORT. ENVIRONMENTAL DATA RESOURCES, INC. SPECIFICALLY DISCLAIMS THE MAKING OF ANY SUCH WARRANTIES, INCLUDING WITHOUT LIMITATION, MERCHANTABILITY OR FITNESS FOR A PARTICULAR USE OR PURPOSE. ALL RISK IS ASSUMED BY THE USER. IN NO EVENT SHALL ENVIRONMENTAL DATA RESOURCES, INC. BE LIABLE TO ANYONE, WHETHER ARISING OUT OF ERRORS OR OMISSIONS, NEGLIGENCE, ACCIDENT OR ANY OTHER CAUSE, FOR ANY LOSS OF DAMAGE, INCLUDING, WITHOUT LIMITATION, SPECIAL, INCIDENTAL, CONSEQUENTIAL, OR EXEMPLARY DAMAGES. ANY LIABILITY ON THE PART OF ENVIRONMENTAL DATA RESOURCES, INC. IS STRICTLY LIMITED TO A REFUND OF THE AMOUNT PAID FOR THIS REPORT.** Purchaser accepts this Report "AS IS". Any analyses, estimates, ratings, environmental risk levels or risk codes provided in this Report are provided for illustrative purposes only, and are not intended to provide, nor should they be interpreted as providing any facts regarding, or prediction or forecast of, any environmental risk for any property. Only a Phase I Environmental Site Assessment performed by an environmental professional can provide information regarding the environmental risk for any property. Additionally, the information provided in this Report is not to be construed as legal advice.

Copyright 2006 by Environmental Data Resources, Inc. All rights reserved. Reproduction in any media or format, in whole or in part, of any report or map of Environmental Data Resources, Inc., or its affiliates, is prohibited without prior written permission.

EDR and its logos (including Sanborn and Sanborn Map) are trademarks of Environmental Data Resources, Inc. or its affiliates. All other trademarks used herein are the property of their respective owners.

GEOCHECK VERSION 2.1
SUMMARY

FEDERAL DATABASE WELL INFORMATION

MAP ID	WELL ID
1	USGS3124451
1	USGS3124450
1	USGS3124447
1	USGS3124448
1	USGS3124449
1	USGS3124446
2	USGS3124441
2	USGS3124443
2	USGS3124442
2	USGS3124438
2	USGS3124437
2	USGS3124436
2	USGS3124440
2	USGS3124439
3	USGS3124435
4	USGS3124434
5	USGS3124429

STATE WATER WELL INFORMATION

MAP ID	WELL ID
1	CADW40000000014
1	CADW40000000016
1	CADW40000000017
1	CADW40000000015
1	CADW40000000013
2	CADW40000000008
2	CADW40000000007
2	CADW40000000009
2	CADW40000000011
2	CADW40000000010

STATE OIL/GAS WELL INFORMATION

MAP ID	WELL ID
1	CAOG70000000015

PUBLIC WATER SUPPLY SYSTEM INFORMATION

NO WELLS FOUND

USGS TOPOGRAPHIC MAP(S)

32117-E1 IMPERIAL BEACH, CA MX02

AREA RADON INFORMATION

GEOCHECK VERSION 2.1
SUMMARY

AREA RADON INFORMATION

Federal EPA Radon Zone for SAN DIEGO County: 3

Note: Zone 1 indoor average level > 4 pCi/L.
: Zone 2 indoor average level >= 2 pCi/L and <= 4 pCi/L.
: Zone 3 indoor average level < 2 pCi/L.

Federal Area Radon Information for SAN DIEGO COUNTY, CA

Number of sites tested: 30

Area	Average Activity	% <4 pCi/L	% 4-20 pCi/L	% >20 pCi/L
Living Area - 1st Floor	0.677 pCi/L	100%	0%	0%
Living Area - 2nd Floor	0.400 pCi/L	100%	0%	0%
Basement	Not Reported	Not Reported	Not Reported	Not Reported

GEOCHECK VERSION 2.1
STATE DATABASE WELL INFORMATION

Water Well Information:

Map ID:	1		
Agency cd:	USGS	Site no:	323332117043105
Site name:	018S002W34L005S		
Latitude:	323332.4	EDR Site id:	USGS3124451
Longitude:	1170431.8	Dec lat:	32.559
Dec lon:	-117.0755	Coor meth:	G
Coor accr:	5	Latlong datum:	NAD83
Dec latlong datum:	NAD83	District:	06
State:	06	County:	073
Country:	US	Land net:	Not Reported
Location map:	IMPERIAL BEACH	Map scale:	24000
Altitude:	33		
Altitude method:	Interpolated from topographic map		
Altitude accuracy:	5		
Altitude datum:	National Geodetic Vertical Datum of 1929		
Hydrologic:	Not Reported		
Topographic:	Flat surface		
Site type:	Ground-water other than Spring	Date construction:	1997
Date inventoried:	20031118	Mean greenwich time offset:	PST
Local standard time flag:	Y		
Type of ground water site:	Single well, other than collector or Ranney type		
Aquifer Type:	Not Reported		
Aquifer:	Not Reported		
Well depth:	380	Hole depth:	1400
Source of depth data:	other reported		
Project number:	9677APM00		
Real time data flag:	Not Reported	Daily flow data begin date:	Not Reported
Daily flow data end date:	Not Reported	Daily flow data count:	Not Reported
Peak flow data begin date:	Not Reported	Peak flow data end date:	Not Reported
Peak flow data count:	Not Reported	Water quality data begin date:	Not Reported
Water quality data end date:	Not Reported	Water quality data count:	Not Reported
Ground water data begin date:	Not Reported	Ground water data end date:	Not Reported
Ground water data count:	Not Reported		

Ground-water levels, Number of Measurements: 0

Map ID:	1		
Agency cd:	USGS	Site no:	323332117043104
Site name:	018S002W34L004S		
Latitude:	323332.4	EDR Site id:	USGS3124450
Longitude:	1170431.8	Dec lat:	32.559
Dec lon:	-117.0755	Coor meth:	G
Coor accr:	5	Latlong datum:	NAD83
Dec latlong datum:	NAD83	District:	06
State:	06	County:	073
Country:	US	Land net:	Not Reported
Location map:	IMPERIAL BEACH	Map scale:	24000

GEOCHECK VERSION 2.1
STATE DATABASE WELL INFORMATION

Altitude:	33		
Altitude method:	Interpolated from topographic map		
Altitude accuracy:	5		
Altitude datum:	National Geodetic Vertical Datum of 1929		
Hydrologic:	Not Reported		
Topographic:	Flat surface		
Site type:	Ground-water other than Spring	Date construction:	1997
Date inventoried:	20031118	Mean greenwich time offset:	PST
Local standard time flag:	Y		
Type of ground water site:	Single well, other than collector or Ranney type		
Aquifer Type:	Not Reported		
Aquifer:	Not Reported		
Well depth:	660	Hole depth:	1400
Source of depth data:	Not Reported		
Project number:	9677APM00		
Real time data flag:	Not Reported	Daily flow data begin date:	Not Reported
Daily flow data end date:	Not Reported	Daily flow data count:	Not Reported
Peak flow data begin date:	Not Reported	Peak flow data end date:	Not Reported
Peak flow data count:	Not Reported	Water quality data begin date:	Not Reported
Water quality data end date:	Not Reported	Water quality data count:	Not Reported
Ground water data begin date:	Not Reported	Ground water data end date:	Not Reported
Ground water data count:	Not Reported		

Ground-water levels, Number of Measurements: 0

Map ID:	1		
Agency cd:	USGS	Site no:	323332117043101
Site name:	018S002W34L001S		
Latitude:	323332.4	EDR Site id:	USGS3124447
Longitude:	1170431.8	Dec lat:	32.559
Dec lon:	-117.0755	Coor meth:	G
Coor accr:	5	Latlong datum:	NAD83
Dec latlong datum:	NAD83	District:	06
State:	06	County:	073
Country:	US	Land net:	Not Reported
Location map:	IMPERIAL BEACH	Map scale:	24000
Altitude:	33		
Altitude method:	Interpolated from topographic map		
Altitude accuracy:	5		
Altitude datum:	National Geodetic Vertical Datum of 1929		
Hydrologic:	Not Reported		
Topographic:	Flat surface		
Site type:	Ground-water other than Spring	Date construction:	1997
Date inventoried:	20031118	Mean greenwich time offset:	PST
Local standard time flag:	Y		
Type of ground water site:	Single well, other than collector or Ranney type		
Aquifer Type:	Not Reported		
Aquifer:	Not Reported		
Well depth:	1356	Hole depth:	1400
Source of depth data:	other reported		
Project number:	9677APM00		
Real time data flag:	Not Reported	Daily flow data begin date:	Not Reported
Daily flow data end date:	Not Reported	Daily flow data count:	Not Reported
Peak flow data begin date:	Not Reported	Peak flow data end date:	Not Reported

Peak flow data count:	Not Reported	Water quality data begin date:	Not Reported
Water quality data end date:	Not Reported	Water quality data count:	Not Reported
Ground water data begin date:	Not Reported	Ground water data end date:	Not Reported
Ground water data count:	Not Reported		

Ground-water levels, Number of Measurements: 0

Map ID:	1		
Agency cd:	USGS	Site no:	323332117043102
Site name:	018S002W34L002S		
Latitude:	323332.4	EDR Site id:	USGS3124448
Longitude:	1170431.8	Dec lat:	32.559
Dec lon:	-117.0755	Coor meth:	G
Coor accr:	5	Latlong datum:	NAD83
Dec latlong datum:	NAD83	District:	06
State:	06	County:	073
Country:	US	Land net:	Not Reported
Location map:	IMPERIAL BEACH	Map scale:	24000
Altitude:	33		
Altitude method:	Interpolated from topographic map		
Altitude accuracy:	5		
Altitude datum:	National Geodetic Vertical Datum of 1929		
Hydrologic:	Not Reported		
Topographic:	Flat surface		
Site type:	Ground-water other than Spring	Date construction:	1997
Date inventoried:	20031118	Mean greenwich time offset:	PST
Local standard time flag:	Y		
Type of ground water site:	Single well, other than collector or Ranney type		
Aquifer Type:	Not Reported		
Aquifer:	Not Reported		
Well depth:	1150	Hole depth:	1400
Source of depth data:	other reported		
Project number:	9677APM00		
Real time data flag:	Not Reported	Daily flow data begin date:	Not Reported
Daily flow data end date:	Not Reported	Daily flow data count:	Not Reported
Peak flow data begin date:	Not Reported	Peak flow data end date:	Not Reported
Peak flow data count:	Not Reported	Water quality data begin date:	Not Reported
Water quality data end date:	Not Reported	Water quality data count:	Not Reported
Ground water data begin date:	Not Reported	Ground water data end date:	Not Reported
Ground water data count:	Not Reported		

Ground-water levels, Number of Measurements: 0

Map ID:	1		
Agency cd:	USGS	Site no:	323332117043103
Site name:	018S002W34L003S		
Latitude:	323332.4	EDR Site id:	USGS3124449
Longitude:	1170431.8	Dec lat:	32.559
Dec lon:	-117.0755	Coor meth:	G
Coor accr:	5	Latlong datum:	NAD83
Dec latlong datum:	NAD83	District:	06
State:	06	County:	073
Country:	US	Land net:	Not Reported
Location map:	IMPERIAL BEACH	Map scale:	24000

GEOCHECK VERSION 2.1
STATE DATABASE WELL INFORMATION

Altitude:	33		
Altitude method:	Interpolated from topographic map		
Altitude accuracy:	5		
Altitude datum:	National Geodetic Vertical Datum of 1929		
Hydrologic:	Not Reported		
Topographic:	Flat surface		
Site type:	Ground-water other than Spring	Date construction:	1997
Date inventoried:	20031118	Mean greenwich time offset:	PST
Local standard time flag:	Y		
Type of ground water site:	Single well, other than collector or Ranney type		
Aquifer Type:	Not Reported		
Aquifer:	Not Reported		
Well depth:	960	Hole depth:	1400
Source of depth data:	other reported		
Project number:	9677APM00		
Real time data flag:	Not Reported	Daily flow data begin date:	Not Reported
Daily flow data end date:	Not Reported	Daily flow data count:	Not Reported
Peak flow data begin date:	Not Reported	Peak flow data end date:	Not Reported
Peak flow data count:	Not Reported	Water quality data begin date:	Not Reported
Water quality data end date:	Not Reported	Water quality data count:	Not Reported
Ground water data begin date:	Not Reported	Ground water data end date:	Not Reported
Ground water data count:	Not Reported		

Ground-water levels, Number of Measurements: 0

Map ID:	1		
Agency cd:	USGS	Site no:	323331117042801
Site name:	018S002W34K001S		
Latitude:	323331	EDR Site id:	USGS3124446
Longitude:	1170428	Dec lat:	32.55866756
Dec lon:	-117.07530509	Coor meth:	M
Coor accr:	U	Latlong datum:	NAD27
Dec latlong datum:	NAD83	District:	06
State:	06	County:	073
Country:	US	Land net:	Not Reported
Location map:	Not Reported	Map scale:	Not Reported
Altitude:	Not Reported		
Altitude method:	Not Reported		
Altitude accuracy:	10		
Altitude datum:	Not Reported		
Hydrologic:	CottonwoodTijuana. California. Area = 477 sq.mi.		
Topographic:	Not Reported		
Site type:	Ground-water other than Spring	Date construction:	Not Reported
Date inventoried:	Not Reported	Mean greenwich time offset:	PST
Local standard time flag:	Y		
Type of ground water site:	Single well, other than collector or Ranney type		
Aquifer Type:	Not Reported		
Aquifer:	Not Reported		
Well depth:	Not Reported	Hole depth:	Not Reported
Source of depth data:	Not Reported		
Project number:	Not Reported		
Real time data flag:	0	Daily flow data begin date:	0000-00-00
Daily flow data end date:	0000-00-00	Daily flow data count:	0
Peak flow data begin date:	0000-00-00	Peak flow data end date:	0000-00-00

Peak flow data count:	0	Water quality data begin date:	1982-11-15
Water quality data end date:	1982-11-15	Water quality data count:	1
Ground water data begin date:	0000-00-00	Ground water data end date:	0000-00-00
Ground water data count:	0		

Ground-water levels, Number of Measurements: 0

Map ID:	2		
Agency cd:	USGS	Site no:	323314117033901
Site name:	019S002W02C004S		
Latitude:	323314	EDR Site id:	USGS3124441
Longitude:	1170339	Dec lat:	32.55394558
Dec lon:	-117.06169331	Coor meth:	M
Coor accr:	F	Latlong datum:	NAD27
Dec latlong datum:	NAD83	District:	06
State:	06	County:	073
Country:	US	Land net:	.
Location map:	IMPERIAL BEACH	Map scale:	24000
Altitude:	35		
Altitude method:	Interpolated from topographic map		
Altitude accuracy:	10		
Altitude datum:	National Geodetic Vertical Datum of 1929		
Hydrologic:	CottonwoodTijuana. California. Area = 477 sq.mi.		
Topographic:	Flood plain		
Site type:	Ground-water other than Spring	Date construction:	Not Reported
Date inventoried:	19960308	Mean greenwich time offset:	PST
Local standard time flag:	Y		
Type of ground water site:	Single well, other than collector or Ranney type		
Aquifer Type:	Not Reported		
Aquifer:	Not Reported		
Well depth:	140	Hole depth:	Not Reported
Source of depth data:	other government (other than USGS)		
Project number:	470600314		
Real time data flag:	0	Daily flow data begin date:	0000-00-00
Daily flow data end date:	0000-00-00	Daily flow data count:	0
Peak flow data begin date:	0000-00-00	Peak flow data end date:	0000-00-00
Peak flow data count:	0	Water quality data begin date:	1996-03-08
Water quality data end date:	1996-03-08	Water quality data count:	1
Ground water data begin date:	0000-00-00	Ground water data end date:	0000-00-00
Ground water data count:	0		

Ground-water levels, Number of Measurements: 0

Map ID:	2		
Agency cd:	USGS	Site no:	323314117033903
Site name:	019S002W02C006S		
Latitude:	323314	EDR Site id:	USGS3124443
Longitude:	1170339	Dec lat:	32.55394558
Dec lon:	-117.06169331	Coor meth:	M
Coor accr:	F	Latlong datum:	NAD27
Dec latlong datum:	NAD83	District:	06
State:	06	County:	073
Country:	US	Land net:	Not Reported
Location map:	IMPERIAL BEACH	Map scale:	24000

Altitude:	35		
Altitude method:	Interpolated from topographic map		
Altitude accuracy:	10		
Altitude datum:	National Geodetic Vertical Datum of 1929		
Hydrologic:	CottonwoodTijuana. California. Area = 477 sq.mi.		
Topographic:	Flood plain		
Site type:	Ground-water other than Spring	Date construction:	Not Reported
Date inventoried:	19960308	Mean greenwich time offset:	PST
Local standard time flag:	Y		
Type of ground water site:	Single well, other than collector or Ranney type		
Aquifer Type:	Not Reported		
Aquifer:	Not Reported		
Well depth:	40	Hole depth:	Not Reported
Source of depth data:	other government (other than USGS)		
Project number:	470600314		
Real time data flag:	0	Daily flow data begin date:	0000-00-00
Daily flow data end date:	0000-00-00	Daily flow data count:	0
Peak flow data begin date:	0000-00-00	Peak flow data end date:	0000-00-00
Peak flow data count:	0	Water quality data begin date:	1996-03-08
Water quality data end date:	1996-03-08	Water quality data count:	1
Ground water data begin date:	0000-00-00	Ground water data end date:	0000-00-00
Ground water data count:	0		

Ground-water levels, Number of Measurements: 0

Map ID:	2		
Agency cd:	USGS	Site no:	323314117033902
Site name:	019S002W02C005S		
Latitude:	323314	EDR Site id:	USGS3124442
Longitude:	1170339	Dec lat:	32.55394558
Dec lon:	-117.06169331	Coor meth:	M
Coor accr:	F	Latlong datum:	NAD27
Dec latlong datum:	NAD83	District:	06
State:	06	County:	073
Country:	US	Land net:	Not Reported
Location map:	IMPERIAL BEACH	Map scale:	24000
Altitude:	35		
Altitude method:	Interpolated from topographic map		
Altitude accuracy:	10		
Altitude datum:	National Geodetic Vertical Datum of 1929		
Hydrologic:	CottonwoodTijuana. California. Area = 477 sq.mi.		
Topographic:	Flood plain		
Site type:	Ground-water other than Spring	Date construction:	Not Reported
Date inventoried:	19960308	Mean greenwich time offset:	PST
Local standard time flag:	Y		
Type of ground water site:	Single well, other than collector or Ranney type		
Aquifer Type:	Not Reported		
Aquifer:	Not Reported		
Well depth:	85	Hole depth:	Not Reported
Source of depth data:	other government (other than USGS)		
Project number:	470600314		
Real time data flag:	Not Reported	Daily flow data begin date:	Not Reported
Daily flow data end date:	Not Reported	Daily flow data count:	Not Reported
Peak flow data begin date:	Not Reported	Peak flow data end date:	Not Reported

Peak flow data count:	Not Reported	Water quality data begin date:	Not Reported
Water quality data end date:	Not Reported	Water quality data count:	Not Reported
Ground water data begin date:	Not Reported	Ground water data end date:	Not Reported
Ground water data count:	Not Reported		

Ground-water levels, Number of Measurements: 0

Map ID:	2		
Agency cd:	USGS	Site no:	323313117033903
Site name:	019S002W02C009S TJ @ 965		
Latitude:	323313	EDR Site id:	USGS3124438
Longitude:	1170339	Dec lat:	32.55366781
Dec lon:	-117.0616933	Coor meth:	M
Coor accr:	F	Latlong datum:	NAD27
Dec latlong datum:	NAD83	District:	06
State:	06	County:	073
Country:	US	Land net:	Not Reported
Location map:	IMPERIAL BEACH	Map scale:	24000
Altitude:	35		
Altitude method:	Interpolated from topographic map		
Altitude accuracy:	10		
Altitude datum:	National Geodetic Vertical Datum of 1929		
Hydrologic:	CottonwoodTijuana. California. Area = 477 sq.mi.		
Topographic:	Flood plain		
Site type:	Ground-water other than Spring	Date construction:	19950613
Date inventoried:	19950725	Mean greenwich time offset:	PST
Local standard time flag:	Y		
Type of ground water site:	Single well, other than collector or Ranney type		
Aquifer Type:	Not Reported		
Aquifer:	Not Reported		
Well depth:	965	Hole depth:	1430
Source of depth data:	reporting agency (generally USGS)		
Project number:	470600319		
Real time data flag:	0	Daily flow data begin date:	0000-00-00
Daily flow data end date:	0000-00-00	Daily flow data count:	0
Peak flow data begin date:	0000-00-00	Peak flow data end date:	0000-00-00
Peak flow data count:	0	Water quality data begin date:	1995-10-26
Water quality data end date:	1995-10-26	Water quality data count:	1
Ground water data begin date:	1995-07-17	Ground water data end date:	1996-04-29
Ground water data count:	11		

Ground-water levels, Number of Measurements: 11

Date	Feet below Surface	Feet to Sealevel	Date	Feet below Surface	Feet to Sealevel
1996-04-29	50.54		1996-04-16	50.45	
1996-03-19	50.36		1996-03-12	50.50	
1995-10-26	50.13		1995-10-25	50.66	
1995-08-25	50.64		1995-08-24	50.07	
1995-08-22	50.16		1995-07-25	50.05	
1995-07-17	50.00				

GEOCHECK VERSION 2.1
STATE DATABASE WELL INFORMATION

Map ID:	2		
Agency cd:	USGS	Site no:	323313117033902
Site name:	019S002W02C008S TJ @ 1190		
Latitude:	323313	EDR Site id:	USGS3124437
Longitude:	1170339	Dec lat:	32.55366781
Dec lon:	-117.0616933	Coor meth:	M
Coor accr:	F	Latlong datum:	NAD27
Dec latlong datum:	NAD83	District:	06
State:	06	County:	073
Country:	US	Land net:	Not Reported
Location map:	IMPERIAL BEACH	Map scale:	24000
Altitude:	35		
Altitude method:	Interpolated from topographic map		
Altitude accuracy:	10		
Altitude datum:	National Geodetic Vertical Datum of 1929		
Hydrologic:	CottonwoodTijuana. California. Area = 477 sq.mi.		
Topographic:	Flood plain		
Site type:	Ground-water other than Spring	Date construction:	19950613
Date inventoried:	19950725	Mean greenwich time offset:	PST
Local standard time flag:	Y		
Type of ground water site:	Single well, other than collector or Ranney type		
Aquifer Type:	Not Reported		
Aquifer:	Not Reported		
Well depth:	1190	Hole depth:	1430
Source of depth data:	reporting agency (generally USGS)		
Project number:	470600319		
Real time data flag:	0	Daily flow data begin date:	0000-00-00
Daily flow data end date:	0000-00-00	Daily flow data count:	0
Peak flow data begin date:	0000-00-00	Peak flow data end date:	0000-00-00
Peak flow data count:	0	Water quality data begin date:	1995-10-25
Water quality data end date:	1995-10-25	Water quality data count:	1
Ground water data begin date:	1995-07-17	Ground water data end date:	1996-04-29
Ground water data count:	11		

Ground-water levels, Number of Measurements: 11

Date	Feet below Surface	Feet to Sealevel	Date	Feet below Surface	Feet to Sealevel
1996-04-29	50.90		1996-04-16	50.10	
1996-03-19	50.89		1996-03-12	50.51	
1995-10-26	50.21		1995-10-25	50.31	
1995-08-25	50.21		1995-08-24	49.82	
1995-08-22	50.20		1995-07-25	49.93	
1995-07-17	49.93				

Map ID:	2		
Agency cd:	USGS	Site no:	323313117033901
Site name:	019S002W02C007S TJ @ 1360		
Latitude:	323313	EDR Site id:	USGS3124436
Longitude:	1170339	Dec lat:	32.55366781
Dec lon:	-117.0616933	Coor meth:	M
Coor accr:	F	Latlong datum:	NAD27
Dec latlong datum:	NAD83	District:	06
State:	06	County:	073
Country:	US	Land net:	Not Reported
Location map:	IMPERIAL BEACH	Map scale:	24000

Altitude:	35		
Altitude method:	Interpolated from topographic map		
Altitude accuracy:	10		
Altitude datum:	National Geodetic Vertical Datum of 1929		
Hydrologic:	CottonwoodTijuana. California. Area = 477 sq.mi.		
Topographic:	Flood plain		
Site type:	Ground-water other than Spring	Date construction:	19950613
Date inventoried:	19950725	Mean greenwich time offset:	PST
Local standard time flag:	Y		
Type of ground water site:	Single well, other than collector or Ranney type		
Aquifer Type:	Not Reported		
Aquifer:	Not Reported		
Well depth:	1360	Hole depth:	1430
Source of depth data:	reporting agency (generally USGS)		
Project number:	470600319		
Real time data flag:	0	Daily flow data begin date:	0000-00-00
Daily flow data end date:	0000-00-00	Daily flow data count:	0
Peak flow data begin date:	0000-00-00	Peak flow data end date:	0000-00-00
Peak flow data count:	0	Water quality data begin date:	1995-10-25
Water quality data end date:	1995-10-25	Water quality data count:	1
Ground water data begin date:	1995-07-17	Ground water data end date:	1996-04-29
Ground water data count:	11		

Ground-water levels, Number of Measurements: 11

Date	Feet below Surface	Feet to Sealevel	Date	Feet below Surface	Feet to Sealevel
1996-04-29	50.87		1996-04-16	50.81	
1996-03-18	50.80		1996-03-12	50.94	
1995-10-26	50.52		1995-10-25	50.71	
1995-08-25	50.62		1995-08-24	50.65	
1995-08-22	50.69		1995-07-25	50.56	
1995-07-17	50.49				

Map ID:	2		
Agency cd:	USGS	Site no:	323313117033905
Site name:	019S002W02C011S TJ @ 280		
Latitude:	323313	EDR Site id:	USGS3124440
Longitude:	1170339	Dec lat:	32.55366781
Dec lon:	-117.0616933	Coor meth:	M
Coor accr:	F	Latlong datum:	NAD27
Dec latlong datum:	NAD83	District:	06
State:	06	County:	073
Country:	US	Land net:	Not Reported
Location map:	IMPERIAL BEACH	Map scale:	24000
Altitude:	35		
Altitude method:	Interpolated from topographic map		
Altitude accuracy:	10		
Altitude datum:	National Geodetic Vertical Datum of 1929		
Hydrologic:	CottonwoodTijuana. California. Area = 477 sq.mi.		
Topographic:	Flood plain		
Site type:	Ground-water other than Spring	Date construction:	19950613
Date inventoried:	19950725	Mean greenwich time offset:	PST
Local standard time flag:	Y		
Type of ground water site:	Single well, other than collector or Ranney type		
Aquifer Type:	Not Reported		
Aquifer:	Not Reported		
Well depth:	280	Hole depth:	1430
Source of depth data:	reporting agency (generally USGS)		
Project number:	470600319		
Real time data flag:	0	Daily flow data begin date:	0000-00-00
Daily flow data end date:	0000-00-00	Daily flow data count:	0
Peak flow data begin date:	0000-00-00	Peak flow data end date:	0000-00-00

Peak flow data count:	0	Water quality data begin date:	1995-10-26
Water quality data end date:	1995-10-26	Water quality data count:	1
Ground water data begin date:	1995-07-17	Ground water data end date:	1996-04-29
Ground water data count:	10		

Ground-water levels, Number of Measurements: 10

Date	Feet below Surface	Feet to Sealevel	Date	Feet below Surface	Feet to Sealevel
1996-04-29	19.47		1996-04-16	50.89	
1996-03-12	19.17		1995-10-26	18.95	
1995-10-25	18.96		1995-08-25	18.55	
1995-08-24	18.65		1995-08-22	18.60	
1995-07-25	18.36		1995-07-17	17.87	

Map ID:	2		
Agency cd:	USGS	Site no:	323313117033904
Site name:	019S002W02C010S TJ @ 600		
Latitude:	323313	EDR Site id:	USGS3124439
Longitude:	1170339	Dec lat:	32.55366781
Dec lon:	-117.0616933	Coor meth:	M
Coor accr:	F	Latlong datum:	NAD27
Dec latlong datum:	NAD83	District:	06
State:	06	County:	073
Country:	US	Land net:	Not Reported
Location map:	IMPERIAL BEACH	Map scale:	24000
Altitude:	35		
Altitude method:	Interpolated from topographic map		
Altitude accuracy:	10		
Altitude datum:	National Geodetic Vertical Datum of 1929		
Hydrologic:	CottonwoodTijuana. California. Area = 477 sq.mi.		
Topographic:	Flood plain		
Site type:	Ground-water other than Spring	Date construction:	19950613
Date inventoried:	19950725	Mean greenwich time offset:	PST
Local standard time flag:	Y		
Type of ground water site:	Single well, other than collector or Ranney type		
Aquifer Type:	Not Reported		
Aquifer:	Not Reported		
Well depth:	600	Hole depth:	1430
Source of depth data:	reporting agency (generally USGS)		
Project number:	470600319		
Real time data flag:	0	Daily flow data begin date:	0000-00-00
Daily flow data end date:	0000-00-00	Daily flow data count:	0
Peak flow data begin date:	0000-00-00	Peak flow data end date:	0000-00-00
Peak flow data count:	0	Water quality data begin date:	1995-10-27
Water quality data end date:	1996-04-30	Water quality data count:	2
Ground water data begin date:	1995-07-17	Ground water data end date:	1996-04-30
Ground water data count:	13		

Ground-water levels, Number of Measurements: 13

Date	Feet below Surface	Feet to Sealevel	Date	Feet below Surface	Feet to Sealevel
1996-04-30	29.41		1996-04-29	24.88	
1996-04-23	25.10		1996-04-16	24.86	
1996-03-19	24.57		1996-03-12	24.73	

Ground-water levels, continued.

Date	Feet below Surface	Feet to Sealevel
1995-10-26	24.77	
1995-08-25	24.57	
1995-08-22	23.41	
1995-07-17	26.05	
1995-10-25	21.27	
1995-08-24	25.20	
1995-07-25	23.80	

Map ID:	3		
Agency cd:	USGS	Site no:	323310117044401
Site name:	019S002W03D002S		
Latitude:	323310	EDR Site id:	USGS3124435
Longitude:	1170444	Dec lat:	32.55283436
Dec lon:	-117.07974965	Coor meth:	M
Coor accr:	U	Latlong datum:	NAD27
Dec latlong datum:	NAD83	District:	06
State:	06	County:	073
Country:	US	Land net:	Not Reported
Location map:	Not Reported	Map scale:	Not Reported
Altitude:	Not Reported		
Altitude method:	Not Reported		
Altitude accuracy:	10		
Altitude datum:	Not Reported		
Hydrologic:	CottonwoodTijuana. California. Area = 477 sq.mi.		
Topographic:	Not Reported		
Site type:	Ground-water other than Spring	Date construction:	Not Reported
Date inventoried:	Not Reported	Mean greenwich time offset:	PST
Local standard time flag:	Y		
Type of ground water site:	Single well, other than collector or Ranney type		
Aquifer Type:	Not Reported		
Aquifer:	Not Reported		
Well depth:	Not Reported	Hole depth:	Not Reported
Source of depth data:	Not Reported		
Project number:	Not Reported		
Real time data flag:	0	Daily flow data begin date:	0000-00-00
Daily flow data end date:	0000-00-00	Daily flow data count:	0
Peak flow data begin date:	0000-00-00	Peak flow data end date:	0000-00-00
Peak flow data count:	0	Water quality data begin date:	1982-11-16
Water quality data end date:	1983-05-13	Water quality data count:	2
Ground water data begin date:	0000-00-00	Ground water data end date:	0000-00-00
Ground water data count:	0		

Ground-water levels, Number of Measurements: 0

Map ID:	4		
Agency cd:	USGS	Site no:	323307117034401
Site name:	019S002W02D001S		
Latitude:	323307	EDR Site id:	USGS3124434
Longitude:	1170344	Dec lat:	32.55200118
Dec lon:	-117.06308223	Coor meth:	M
Coor accr:	U	Latlong datum:	NAD27
Dec latlong datum:	NAD83	District:	06
State:	06	County:	073
Country:	US	Land net:	Not Reported
Location map:	Not Reported	Map scale:	Not Reported

Altitude:	Not Reported		
Altitude method:	Not Reported		
Altitude accuracy:	10		
Altitude datum:	Not Reported		
Hydrologic:	CottonwoodTijuana. California. Area = 477 sq.mi.		
Topographic:	Not Reported		
Site type:	Ground-water other than Spring	Date construction:	Not Reported
Date inventoried:	Not Reported	Mean greenwich time offset:	PST
Local standard time flag:	Y		
Type of ground water site:	Single well, other than collector or Ranney type		
Aquifer Type:	Not Reported		
Aquifer:	Not Reported		
Well depth:	Not Reported	Hole depth:	Not Reported
Source of depth data:	Not Reported		
Project number:	Not Reported		
Real time data flag:	0	Daily flow data begin date:	0000-00-00
Daily flow data end date:	0000-00-00	Daily flow data count:	0
Peak flow data begin date:	0000-00-00	Peak flow data end date:	0000-00-00
Peak flow data count:	0	Water quality data begin date:	1983-05-13
Water quality data end date:	1983-05-13	Water quality data count:	1
Ground water data begin date:	0000-00-00	Ground water data end date:	0000-00-00
Ground water data count:	0		

Ground-water levels, Number of Measurements: 0

Map ID:	5		
Agency cd:	USGS	Site no:	323236117025001
Site name:	019S002W01N005S		
Latitude:	323236	EDR Site id:	USGS3124429
Longitude:	1170250	Dec lat:	32.54339042
Dec lon:	-117.04808143	Coor meth:	M
Coor accr:	U	Latlong datum:	NAD27
Dec latlong datum:	NAD83	District:	06
State:	06	County:	073
Country:	US	Land net:	Not Reported
Location map:	Not Reported	Map scale:	Not Reported
Altitude:	Not Reported		
Altitude method:	Not Reported		
Altitude accuracy:	10		
Altitude datum:	Not Reported		
Hydrologic:	CottonwoodTijuana. California. Area = 477 sq.mi.		
Topographic:	Not Reported		
Site type:	Ground-water other than Spring	Date construction:	Not Reported
Date inventoried:	Not Reported	Mean greenwich time offset:	PST
Local standard time flag:	Y		
Type of ground water site:	Single well, other than collector or Ranney type		
Aquifer Type:	Not Reported		
Aquifer:	Not Reported		
Well depth:	Not Reported	Hole depth:	Not Reported
Source of depth data:	Not Reported		
Project number:	Not Reported		
Real time data flag:	0	Daily flow data begin date:	0000-00-00
Daily flow data end date:	0000-00-00	Daily flow data count:	0
Peak flow data begin date:	0000-00-00	Peak flow data end date:	0000-00-00

GEOCHECK VERSION 2.1
STATE DATABASE WELL INFORMATION

Peak flow data count: 0
Water quality data end date:1983-03-15
Ground water data begin date: 0000-00-00
Ground water data count: 0

Water quality data begin date: 1982-11-15
Water quality data count: 2
Ground water data end date: 0000-00-00

Ground-water levels, Number of Measurements: 0

GEOCHECK VERSION 2.1
STATE DATABASE WELL INFORMATION

Water Well Information:

Longitude:	-117.0746
Latiude:	32.5589
Stwellno:	18S02W34L002S
Districtco:	3
Welluseco:	Z
Countyco:	37
Gwcode:	901900
Site id:	CADW40000000014

Longitude:	-117.0746
Latiude:	32.5589
Stwellno:	18S02W34L004S
Districtco:	3
Welluseco:	Z
Countyco:	37
Gwcode:	901900
Site id:	CADW40000000016

Longitude:	-117.0746
Latiude:	32.5589
Stwellno:	18S02W34L005S
Districtco:	3
Welluseco:	Z
Countyco:	37
Gwcode:	901900
Site id:	CADW40000000017

Longitude:	-117.0746
Latiude:	32.5589
Stwellno:	18S02W34L003S
Districtco:	3
Welluseco:	Z
Countyco:	37
Gwcode:	901900
Site id:	CADW40000000015

Longitude:	-117.0746
Latiude:	32.5589
Stwellno:	18S02W34L001S
Districtco:	3
Welluseco:	Z
Countyco:	37
Gwcode:	901900
Site id:	CADW40000000013

Longitude:	-117.0617
Latiude:	32.5537
Stwellno:	19S02W02C008S
Districtco:	3
Welluseco:	Z
Countyco:	37
Gwcode:	951099
Site id:	CADW40000000008

Longitude:	-117.0617
Latiude:	32.5537
Stwellno:	19S02W02C007S
Districtco:	3
Welluseco:	Z
Countyco:	37
Gwcode:	951099
Site id:	CADW40000000007

Longitude:	-117.0617
Latiude:	32.5537
Stwellno:	19S02W02C009S
Districtco:	3
Welluseco:	Z
Countyco:	37
Gwcode:	951099
Site id:	CADW40000000009

Longitude:	-117.0617
Latiude:	32.5537
Stwellno:	19S02W02C011S
Districtco:	3
Welluseco:	Z
Countyco:	37
Gwcode:	951099
Site id:	CADW40000000011

GEOCHECK VERSION 2.1
STATE DATABASE WELL INFORMATION

Longitude:	-117.0617
Latiude:	32.5537
Stwellno:	19S02W02C010S
Districtco:	3
Welluseco:	Z
Countyco:	37
Gwcode:	951099
Site id:	CADW40000000010

GEOCHECK VERSION 2.1
STATE DATABASE WELL INFORMATION

Oil/Gas Well Information:

Map ID:	1		
Apinumber:	07300027	District:	1
Geodistric:	0	Statuscode:	002
Gissourcec:	Not Reported	Wellsymbol:	AP
Confidenti:	Not Reported	Countyname:	San Diego
Leasename:	Not Reported		
Wellnumber:	1		
Operatorna:	Le Tengo Oil Co.		
Fieldname:	Any Field	Areaname:	Any Area
Section:	31	Township:	18S
Range:	1W	Basemeridi:	SB
Lat83:	32.560867		
Long83:	-117.024428		
Site id:	CAOG70000000015		

CALIFORNIA GOVERNMENT WELL RECORDS SEARCHED

PWS: Public Water Systems
Source: EPA/Office of Drinking Water
Telephone: 202-564-3750
Public Water System data from the Federal Reporting Data System. A PWS is any water system which provides water to at least 25 people for at least 60 days annually. PWSs provide water from wells, rivers and other sources.

PWS ENF: Public Water Systems Violation and Enforcement Data
Source: EPA/Office of Drinking Water
Telephone: 202-564-3750
Violation and Enforcement data for Public Water Systems from the Safe Drinking Water Information System (SDWIS) after August 1995. Prior to August 1995, the data came from the Federal Reporting Data System (FRDS).

State Database: CA Radon
Source: Department of Health Services
Telephone: 916-324-2208
Radon Database for California

Area Radon Information
Source: USGS
Telephone: 703-356-4020
The National Radon Database has been developed by the U.S. Environmental Protection Agency (USEPA) and is a compilation of the EPA/State Residential Radon Survey and the National Residential Radon Survey. The study covers the years 1986 - 1992. Where necessary data has been supplemented by information collected at private sources such as universities and research institutions.

EPA Radon Zones
Source: EPA
Telephone: 703-356-4020
Sections 307 & 309 of IRAA directed EPA to list and identify areas of U.S. with the potential for elevated indoor radon levels.

USGS Water Wells: USGS National Water Inventory System (NWIS)
This database contains descriptive information on sites where the USGS collects or has collected data on surface water and/or groundwater. The groundwater data includes information on wells, springs, and other sources of groundwater.

Water Well Database
Source: Department of Water Resources
Telephone: 916-651-9648

California Drinking Water Quality Database
Source: Department of Health Services
Telephone: 916-324-2319
The database includes all drinking water compliance and special studies monitoring for the state of California since 1984. It consists of over 3,200,000 individual analyses along with well and water system information.

California Oil and Gas Well Locations
Source: Department of Conservation
Telephone: 916-323-1779
Oil and Gas well locations in the state.

STREET AND ADDRESS INFORMATION

© 2010 Tele Atlas North America, Inc. All rights reserved. This material is proprietary and the subject of copyright protection and other intellectual property rights owned by or licensed to Tele Atlas North America, Inc. The use of this material is subject to the terms of a license agreement. You will be held liable for any unauthorized copying or disclosure of this material.

APPENDIX E

HISTORIC TOPOGRAPHIC MAPS

San Ysidro Community Plan Update

San Ysidro Community Plan Update

San Ysidro, CA 92173

Inquiry Number: 3234633.2

January 05, 2012

EDR Historical Topographic Map Report

EDR® Environmental Data Resources Inc

440 Wheelers Farms Road
Milford, CT 06461
800.352.0050
www.edrnet.com

EDR Historical Topographic Map Report

Environmental Data Resources, Inc.s (EDR) Historical Topographic Map Report is designed to assist professionals in evaluating potential liability on a target property resulting from past activities. EDRs Historical Topographic Map Report includes a search of a collection of public and private color historical topographic maps, dating back to the early 1900s.

Thank you for your business.
Please contact EDR at 1-800-352-0050
with any questions or comments.

Disclaimer - Copyright and Trademark Notice

This Report contains certain information obtained from a variety of public and other sources reasonably available to Environmental Data Resources, Inc. It cannot be concluded from this Report that coverage information for the target and surrounding properties does not exist from other sources. **NO WARRANTY EXPRESSED OR IMPLIED, IS MADE WHATSOEVER IN CONNECTION WITH THIS REPORT. ENVIRONMENTAL DATA RESOURCES, INC. SPECIFICALLY DISCLAIMS THE MAKING OF ANY SUCH WARRANTIES, INCLUDING WITHOUT LIMITATION, MERCHANTABILITY OR FITNESS FOR A PARTICULAR USE OR PURPOSE. ALL RISK IS ASSUMED BY THE USER. IN NO EVENT SHALL ENVIRONMENTAL DATA RESOURCES, INC. BE LIABLE TO ANYONE, WHETHER ARISING OUT OF ERRORS OR OMISSIONS, NEGLIGENCE, ACCIDENT OR ANY OTHER CAUSE, FOR ANY LOSS OF DAMAGE, INCLUDING, WITHOUT LIMITATION, SPECIAL, INCIDENTAL, CONSEQUENTIAL, OR EXEMPLARY DAMAGES. ANY LIABILITY ON THE PART OF ENVIRONMENTAL DATA RESOURCES, INC. IS STRICTLY LIMITED TO A REFUND OF THE AMOUNT PAID FOR THIS REPORT.** Purchaser accepts this Report AS IS. Any analyses, estimates, ratings, environmental risk levels or risk codes provided in this Report are provided for illustrative purposes only, and are not intended to provide, nor should they be interpreted as providing any facts regarding, or prediction or forecast of, any environmental risk for any property. Only a Phase I Environmental Site Assessment performed by an environmental professional can provide information regarding the environmental risk for any property. Additionally, the information provided in this Report is not to be construed as legal advice.

Copyright 2012 by Environmental Data Resources, Inc. All rights reserved. Reproduction in any media or format, in whole or in part, of any report or map of Environmental Data Resources, Inc., or its affiliates, is prohibited without prior written permission.

EDR and its logos (including Sanborn and Sanborn Map) are trademarks of Environmental Data Resources, Inc. or its affiliates. All other trademarks used herein are the property of their respective owners.

Historical Topographic Map

Unsurveyed Area on the Topographic Map

N	TARGET QUAD NAME: SOUTHERN CA SHEET 2 MAP YEAR: 1904 SERIES: 60 SCALE: 1:250000	SITE NAME: San Ysidro Community Plan Update ADDRESS: San Ysidro Community Plan Update San Ysidro, CA 92173 LAT/LONG: 32.5595 / -117.0499	CLIENT: Allied Geotechnical CONTACT: Sani Sutanto INQUIRY#: 3234633.2 RESEARCH DATE: 01/05/2012

Historical Topographic Map

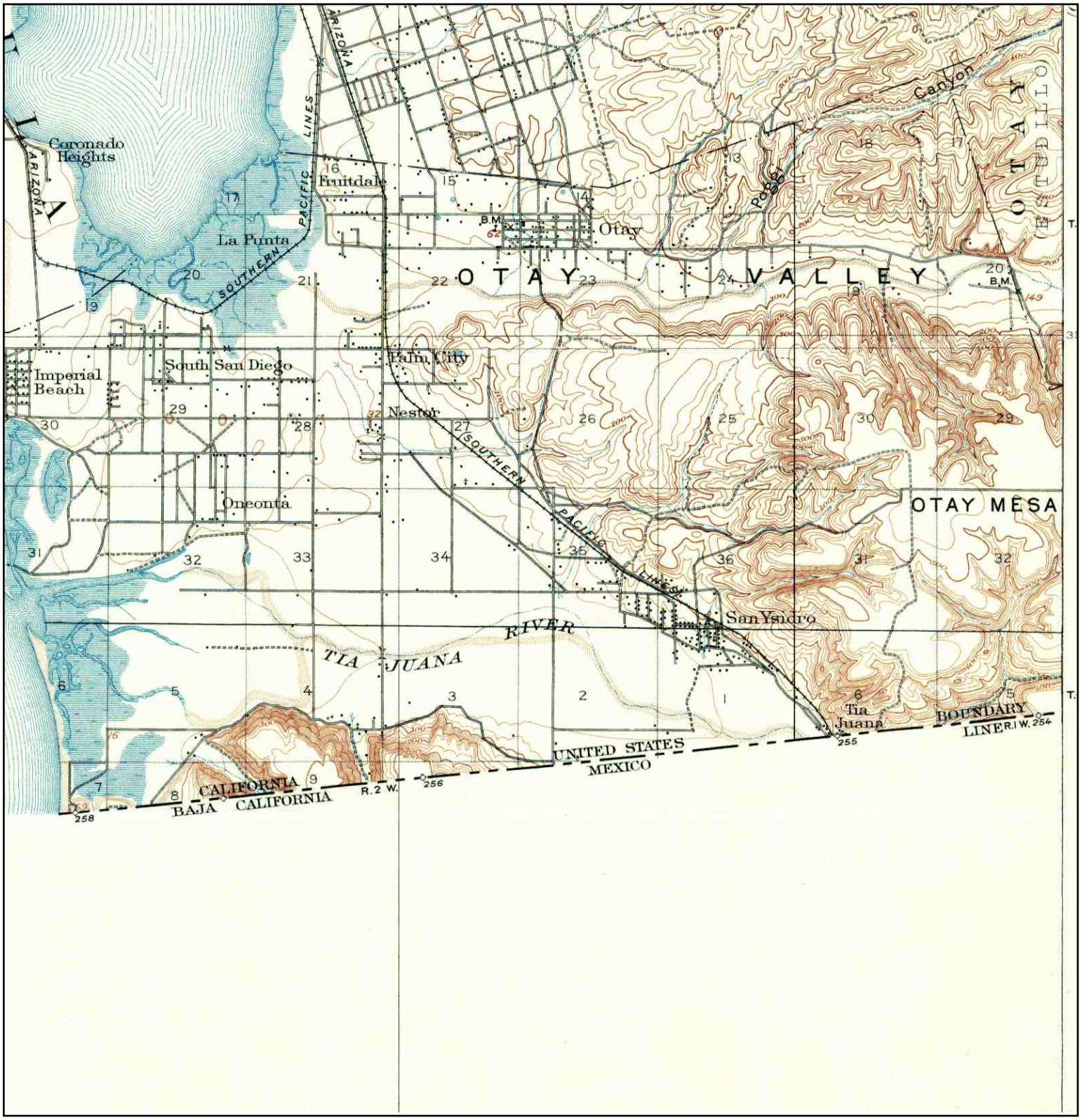

Unsurveyed Area on the Topographic Map

N	TARGET QUAD NAME: SAN DIEGO MAP YEAR: 1930 SERIES: 15 SCALE: 1:62500	SITE NAME: San Ysidro Community Plan Update ADDRESS: San Ysidro Community Plan Update San Ysidro, CA 92173 LAT/LONG: 32.5595 / -117.0499	CLIENT: Allied Geotechnical CONTACT: Sani Sutanto INQUIRY#: 3234633.2 RESEARCH DATE: 01/05/2012

Historical Topographic Map

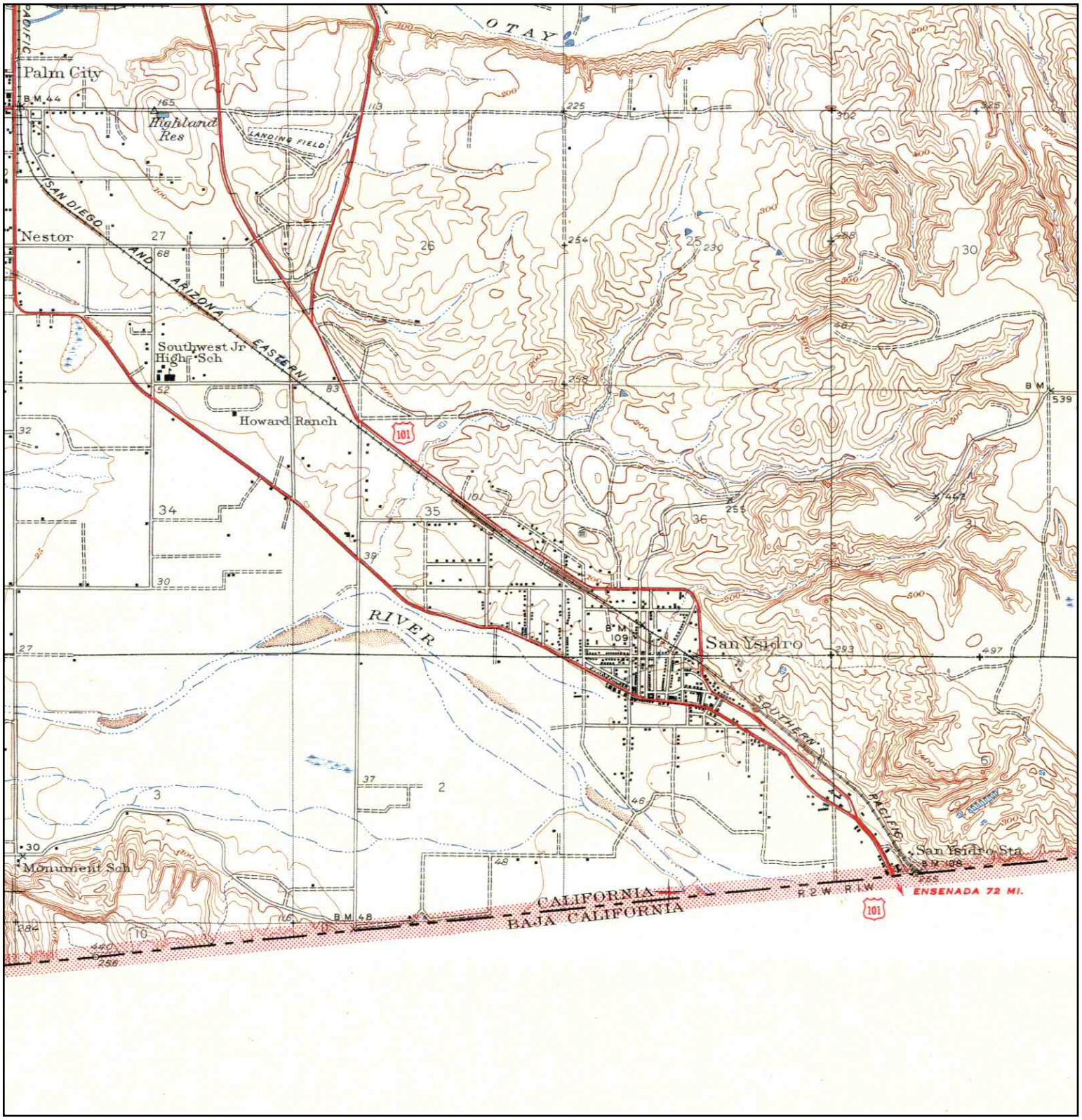

Unsurveyed Area on the Topographic Map

N	TARGET QUAD NAME: SAN YSIDRO MAP YEAR: 1943 SERIES: 7.5 SCALE: 1:31680	SITE NAME: San Ysidro Community Plan Update ADDRESS: San Ysidro Community Plan Update San Ysidro, CA 92173 LAT/LONG: 32.5595 / -117.0499	CLIENT: Allied Geotechnical CONTACT: Sani Sutanto INQUIRY#: 3234633.2 RESEARCH DATE: 01/05/2012

Historical Topographic Map

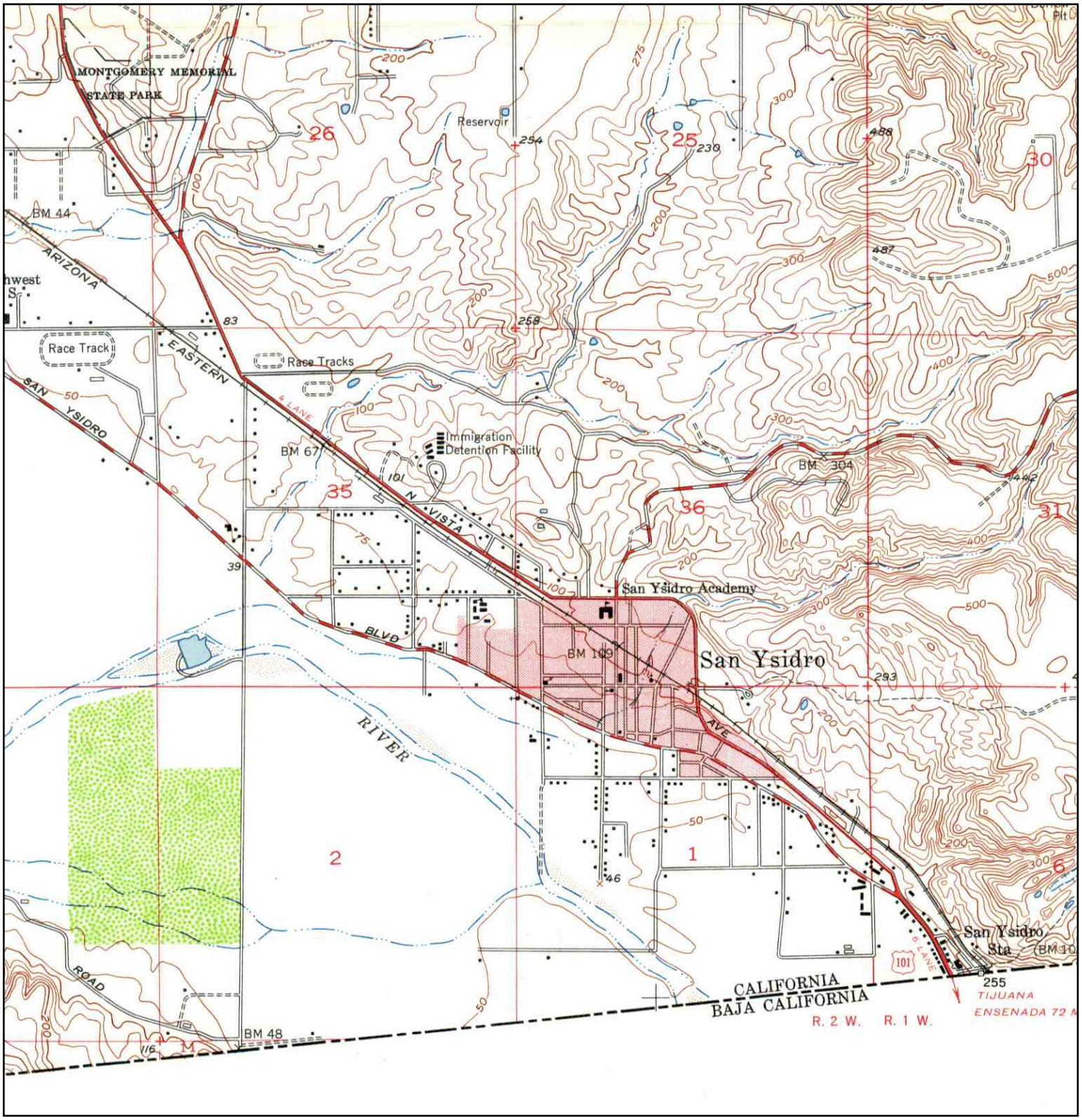

N	TARGET QUAD NAME: SAN YSIDRO MAP YEAR: 1953 SERIES: 7.5 SCALE: 1:24000	SITE NAME: San Ysidro Community Plan Update ADDRESS: San Ysidro Community Plan Update San Ysidro, CA 92173 LAT/LONG: 32.5595 / -117.0499	CLIENT: Allied Geotechnical CONTACT: Sani Sutanto INQUIRY#: 3234633.2 RESEARCH DATE: 01/05/2012

Historical Topographic Map

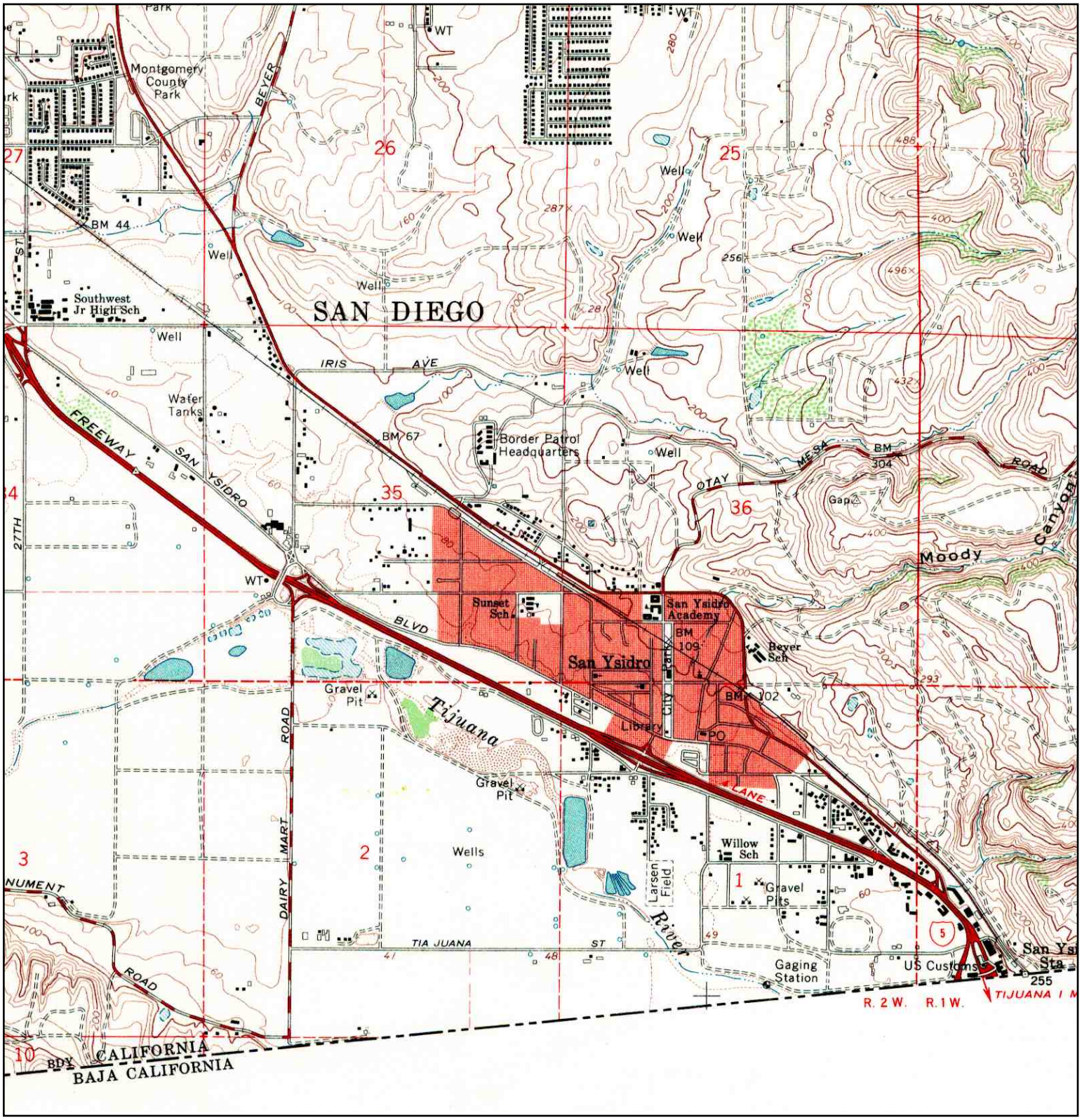

N	TARGET QUAD NAME: IMPERIAL BEACH MAP YEAR: 1967 SERIES: 7.5 SCALE: 1:24000	SITE NAME: San Ysidro Community Plan Update ADDRESS: San Ysidro Community Plan Update San Ysidro, CA 92173 LAT/LONG: 32.5595 / -117.0499	CLIENT: Allied Geotechnical CONTACT: Sani Sutanto INQUIRY#: 3234633.2 RESEARCH DATE: 01/05/2012

Historical Topographic Map

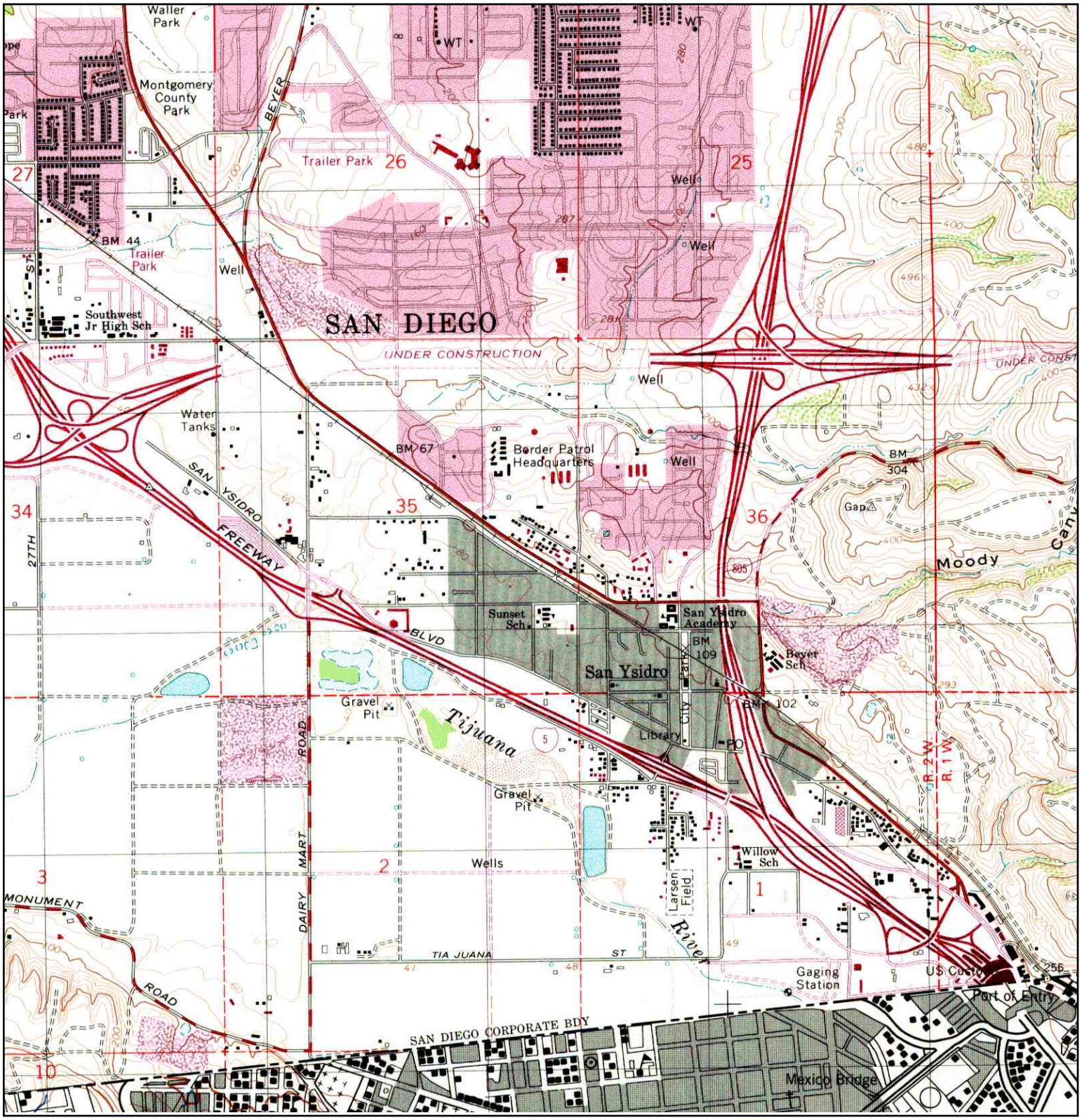

N	TARGET QUAD NAME: IMPERIAL BEACH MAP YEAR: 1975 PHOTOREVISED FROM :1967 SERIES: 7.5 SCALE: 1:24000	SITE NAME: San Ysidro Community Plan Update ADDRESS: San Ysidro Community Plan Update San Ysidro, CA 92173 LAT/LONG: 32.5595 / -117.0499	CLIENT: Allied Geotechnical CONTACT: Sani Sutanto INQUIRY#: 3234633.2 RESEARCH DATE: 01/05/2012

Historical Topographic Map

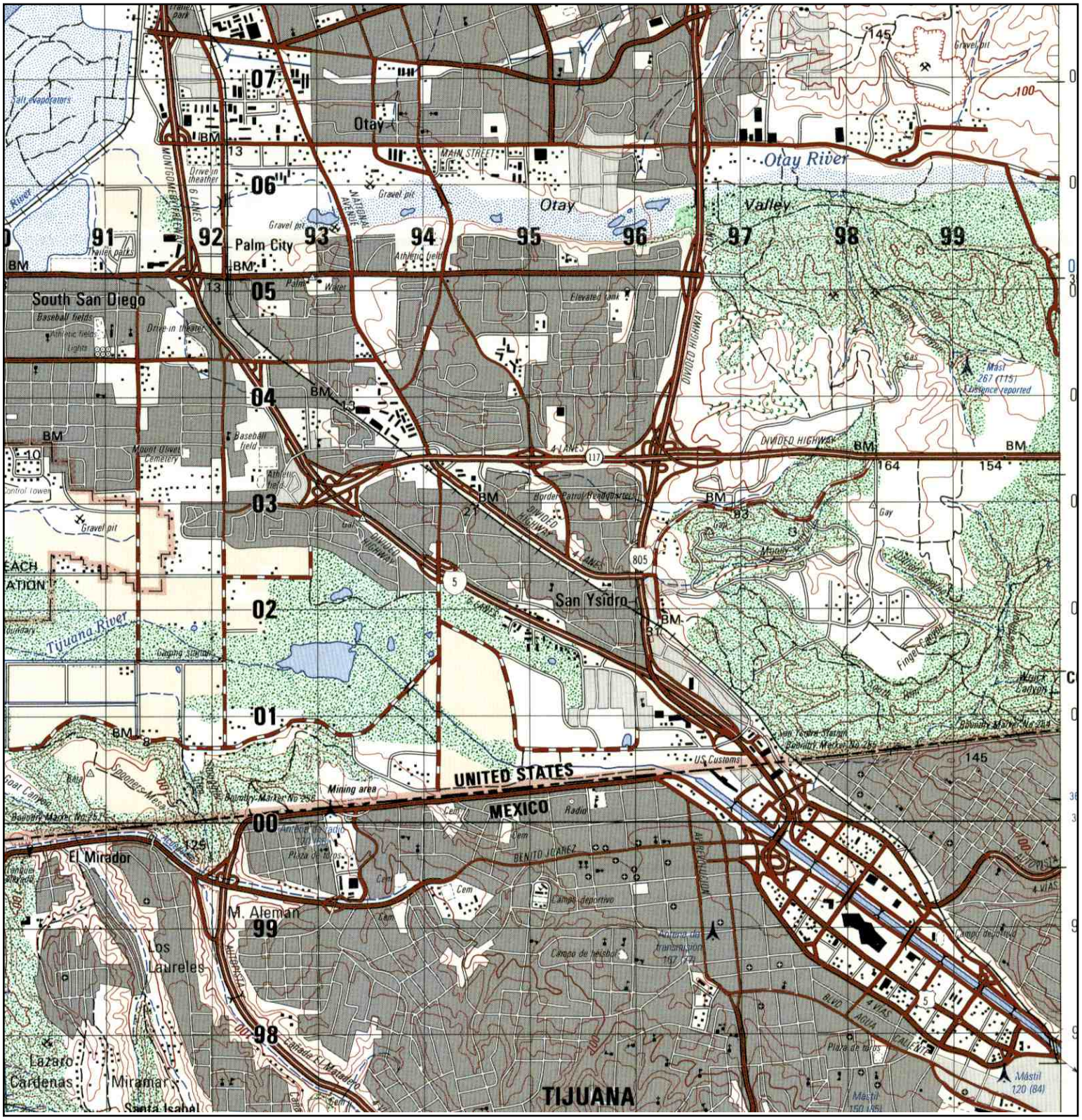

N	TARGET QUAD NAME: SAN DIEGO MAP YEAR: 1991 SERIES: 15 SCALE: 1:50000	SITE NAME: San Ysidro Community Plan Update ADDRESS: San Ysidro Community Plan Update San Ysidro, CA 92173 LAT/LONG: 32.5595 / -117.0499	CLIENT: Allied Geotechnical CONTACT: Sani Sutanto INQUIRY#: 3234633.2 RESEARCH DATE: 01/05/2012

Historical Topographic Map

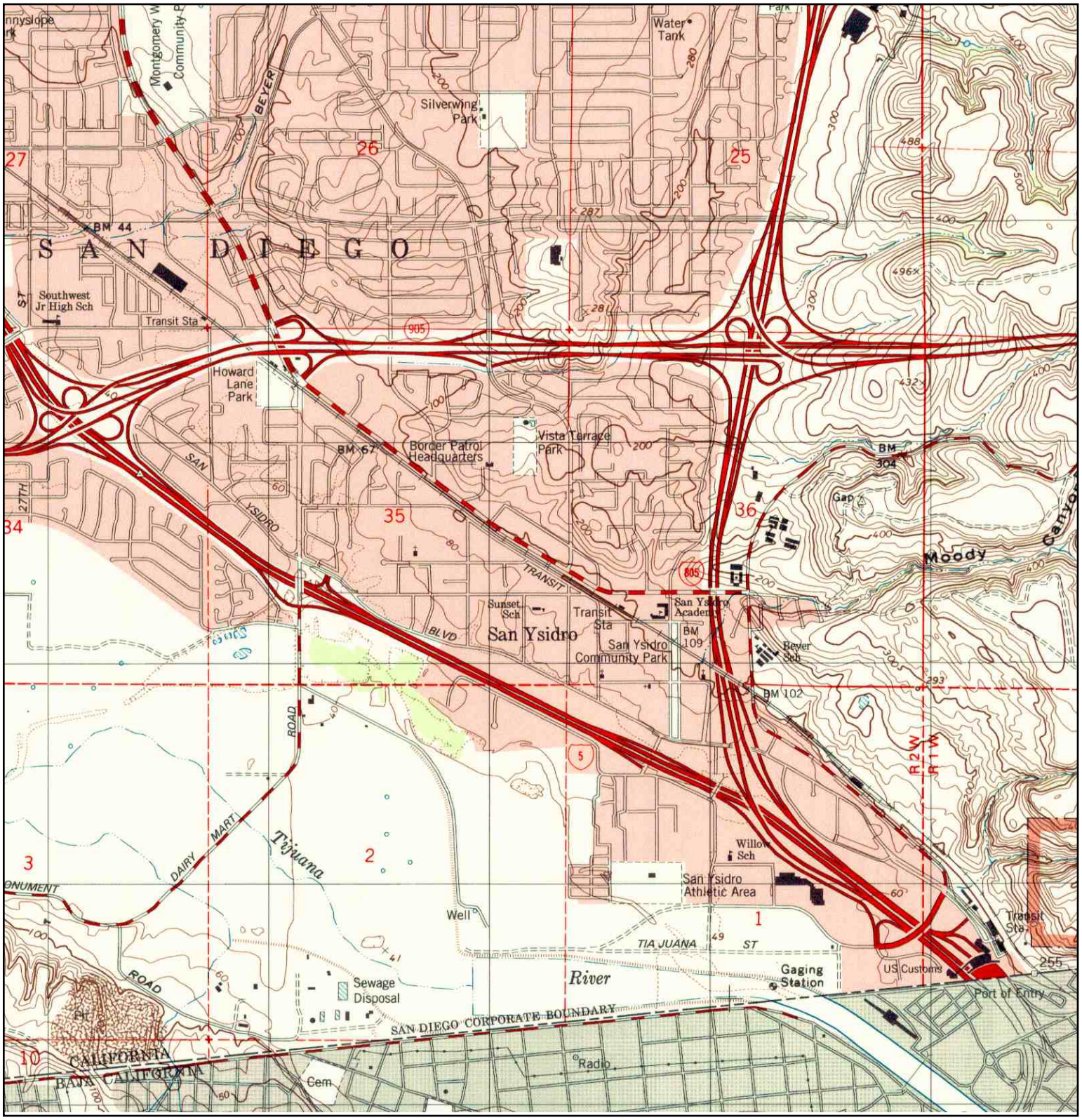

N	TARGET QUAD NAME: IMPERIAL BEACH MAP YEAR: 1996 SERIES: 7.5 SCALE: 1:24000	SITE NAME: San Ysidro Community Plan Update ADDRESS: San Ysidro Community Plan Update San Ysidro, CA 92173 LAT/LONG: 32.5595 / -117.0499	CLIENT: Allied Geotechnical CONTACT: Sani Sutanto INQUIRY#: 3234633.2 RESEARCH DATE: 01/05/2012

APPENDIX F

HISTORIC AERIAL PHOTOGRAPHS

San Ysidro Community Plan Update

San Ysidro Community Plan Update

San Ysidro, CA 92173

Inquiry Number: 3234633.4

January 10, 2012

The EDR Aerial Photo Decade Package

EDR® Environmental Data Resources Inc

440 Wheelers Farms Road
Milford, CT 06461
800.352.0050
www.edrnet.com

EDR Aerial Photo Decade Package

Environmental Data Resources, Inc. (EDR) Aerial Photo Decade Package is a screening tool designed to assist environmental professionals in evaluating potential liability on a target property resulting from past activities. EDR's professional researchers provide digitally reproduced historical aerial photographs, and when available, provide one photo per decade.

When delivered electronically by EDR, the aerial photo images included with this report are for ONE TIME USE ONLY. Further reproduction of these aerial photo images is prohibited without permission from EDR. For more information contact your EDR Account Executive.

Thank you for your business.
Please contact EDR at 1-800-352-0050
with any questions or comments.

Disclaimer - Copyright and Trademark Notice

This Report contains certain information obtained from a variety of public and other sources reasonably available to Environmental Data Resources, Inc. It cannot be concluded from this Report that coverage information for the target and surrounding properties does not exist from other sources. **NO WARRANTY EXPRESSED OR IMPLIED, IS MADE WHATSOEVER IN CONNECTION WITH THIS REPORT. ENVIRONMENTAL DATA RESOURCES, INC. SPECIFICALLY DISCLAIMS THE MAKING OF ANY SUCH WARRANTIES, INCLUDING WITHOUT LIMITATION, MERCHANTABILITY OR FITNESS FOR A PARTICULAR USE OR PURPOSE. ALL RISK IS ASSUMED BY THE USER. IN NO EVENT SHALL ENVIRONMENTAL DATA RESOURCES, INC. BE LIABLE TO ANYONE, WHETHER ARISING OUT OF ERRORS OR OMISSIONS, NEGLIGENCE, ACCIDENT OR ANY OTHER CAUSE, FOR ANY LOSS OF DAMAGE, INCLUDING, WITHOUT LIMITATION, SPECIAL, INCIDENTAL, CONSEQUENTIAL, OR EXEMPLARY DAMAGES. ANY LIABILITY ON THE PART OF ENVIRONMENTAL DATA RESOURCES, INC. IS STRICTLY LIMITED TO A REFUND OF THE AMOUNT PAID FOR THIS REPORT.** Purchaser accepts this Report AS IS. Any analyses, estimates, ratings, environmental risk levels or risk codes provided in this Report are provided for illustrative purposes only, and are not intended to provide, nor should they be interpreted as providing any facts regarding, or prediction or forecast of, any environmental risk for any property. Only a Phase I Environmental Site Assessment performed by an environmental professional can provide information regarding the environmental risk for any property. Additionally, the information provided in this Report is not to be construed as legal advice.

Copyright 2012 by Environmental Data Resources, Inc. All rights reserved. Reproduction in any media or format, in whole or in part, of any report or map of Environmental Data Resources, Inc., or its affiliates, is prohibited without prior written permission.

EDR and its logos (including Sanborn and Sanborn Map) are trademarks of Environmental Data Resources, Inc. or its affiliates. All other trademarks used herein are the property of their respective owners.

Date EDR Searched Historical Sources:

Aerial Photography January 10, 2012

Target Property:

San Ysidro Community Plan Update

San Ysidro, CA 92173

Year	***Scale***	***Details***	***Source***
1953	Aerial Photograph. Scale: 1"=1000'	Flight Year: 1953	Park
1953	Aerial Photograph. Scale: 1"=1000'	Flight Year: 1953	Park
1963	Aerial Photograph. Scale: 1"=1000'	Flight Year: 1963	Cartwright
1963	Aerial Photograph. Scale: 1"=1000'	Flight Year: 1963	Cartwright
1974	Aerial Photograph. Scale: 1"=1000'	Flight Year: 1974	AMI
1974	Aerial Photograph. Scale: 1"=1000'	Flight Year: 1974	AMI
1989	Aerial Photograph. Scale: 1"=1000'	Flight Year: 1989	USGS
1989	Aerial Photograph. Scale: 1"=1000'	Flight Year: 1989	USGS
1994	Aerial Photograph. Scale: 1"=1000'	Flight Year: 1994	USGS
1994	Aerial Photograph. Scale: 1"=1000'	Flight Year: 1994	USGS
2002	Aerial Photograph. Scale: 1"=1000'	Flight Year: 2002	USGS
2002	Aerial Photograph. Scale: 1"=1000'	Flight Year: 2002	USGS

INQUIRY #: 3234633.4
YEAR: 1953
= 1000'
N

INQUIRY #: 3234633.4
YEAR: 1953
= 1000'
N

INQUIRY #: 3234633.4
YEAR: 1963
= 1000'
N

INQUIRY #: 3234633.4
YEAR: 1963
= 1000'
N

INQUIRY #: 3234633.4
YEAR: 1974
= 1000'
N

INQUIRY #: 3234633.4
YEAR: 1974
= 1000'
N

INQUIRY #: 3234633.4
YEAR: 1989
= 1000'
N

INQUIRY #: 3234633.4
YEAR: 1989
= 1000'
N


INQUIRY #: 3234633.4
YEAR: 1994
= 1000'
N

INQUIRY #: 3234633.4
YEAR: 1994
= 1000'
N

INQUIRY #: 3234633.4
YEAR: 2002
= 1000'
N

INQUIRY #: 3234633.4
YEAR: 2002
= 1000'
N

APPENDIX G

PHOTOGRAPHS

View looking northeast from Beyer Boulevard at the fuel dispenser located inside
the San Ysidro U.S. Border Patrol Station (EDR Map ID No. 40) at 3752 Beyer Boulevard

Multiple gas stations on San Ysidro Boulevard (EDR Map ID No. 56) as viewed from
the southwest corner with Via De San Ysidro.

PHOTOGRAPHS
SAN YSIDRO COMMUNITY PLAN UPDATE

PROJECT NO. 127 GS-10	**ALLIED GEOTECHNICAL ENGINEERS, INC.**	**FIGURE G-1**

Former Mobil gas station (EDR Map ID No. 56) located at 120 West San Ysidro Boulevard.

View looking west along the San Diego & Imperial Valley Rail Road line. The building in the distance is identified as EDR Map ID No. 66 located at 2711 East Beyer Boulevard.

PHOTOGRAPHS
SAN YSIDRO COMMUNITY PLAN UPDATE

PROJECT NO. 127 GS-10	**ALLIED GEOTECHNICAL ENGINEERS, INC.**	**FIGURE G-2**

Former City of San Diego Fire Station No. 29 (EDR Map ID No. 56) located at
179 West San Ysidro Boulevard

The new City of San Diego Fire Station No. 29 (EDR Map ID No. 56) located at 198 West San Ysidro Boulevard, across the street from the old fire station.

PHOTOGRAPHS
SAN YSIDRO COMMUNITY PLAN UPDATE

PROJECT NO. 127 GS-10	**ALLIED GEOTECHNICAL ENGINEERS, INC.**	**FIGURE G-3**

View looking south at the San Ysidro Land Port Entry (EDR Map ID No. 74)

View of the former Coral Gates & Soil Disposal site (EDR Map ID No. 75) which is located adjacent to the west end of the Las Americas Outlet Center

PHOTOGRAPHS
SAN YSIDRO COMMUNITY PLAN UPDATE

PROJECT NO. 127 GS-10	**ALLIED GEOTECHNICAL ENGINEERS, INC.**	**FIGURE G-4**

Las Americas Outlet Center (EDR Map ID No. 81) which was formerly occupied by Nelson, Sloan & Cay facility.

Site identified by EDR Report as the North Chollas Burn Site (EDR Map ID No. 51)
in the Tijuana River Valley area

PHOTOGRAPHS
SAN YSIDRO COMMUNITY PLAN UPDATE

PROJECT NO. 127 GS-10	**ALLIED GEOTECHNICAL ENGINEERS, INC.**	**FIGURE G-5**