# Appendix H

# Report of Preliminary Environmental Site Assessment (Phase 1 ESA)

CHRISTIAN WHEELER
ENGINEERING

# REPORT OF PRELIMINARY ENVIRONMENTAL SITE ASSESSMENT
# (PHASE I ESA)

**1122 4TH AVENUE DEVELOPMENT**
**1122 4TH AVENUE**
**SAN DIEGO, CALIFORNIA**

**PREPARED FOR**

**1122 4th AVE., LLC**
**301 N CARSON DRIVE, SUITE 205**
**BEVERLY HILLS, CALIFORNIA 90210**

**PREPARED BY**

**CHRISTIAN WHEELER ENGINEERING**
**3980 HOME AVENUE**
**SAN DIEGO, CALIFORNIA 92105**

CHRISTIAN WHEELER
ENGINEERING

June 30, 2015

1122 4th Ave., LLC
301 N Carson Drive, Suite 205
Beverly Hills, California 90210

CWE 2150381.02

**Subject: Report of Preliminary Environmental Site Assessment (Phase I ESA)**
**Proposed 1122 4th Avenue Development, 1122 4th Avenue, San Diego, California**

Dear Ladies and Gentlemen:

At your request and in accordance with our proposal dated June 17, 2015, we have performed a Preliminary Environmental Site Assessment (Phase I-ESA) of the subject property, which is located in the Core-Columbia area of downtown San Diego, to assess the potential presence of hazardous/toxic materials. The subject property is a "L"-shaped area bordered by 3rd Avenue on the west, "C" Street on the south, 4th Avenue on the east, and to the north by an adjacent property that currently supports a street-level parking lot and structure. The site is identified as portions of Lots E, F, G, H, and I of Block 16 of Horton's Addition. The Assessor's Parcel Numbers for the property are 533-521-04, -05, and a portion of -06. The site supports the vacant California Theater on the southeastern portion of the block, a vacant 7-story office building that was constructed in the 1920's north of the California Theater, several retail shops on the southwestern portion of the block, a 2-story building used as a musical venue on the northeastern portion of the block, and a parking lot.

Our study was limited to a site reconnaissance and a review of available information. It should be noted that the scope of our assessment did not include an analysis for asbestos, lead paint, radon, methane gas or other ancillary hazardous material studies within any existing on-site structures or exterior of property.

Our site assessment revealed no indications of significant hazardous materials contamination on the site from past or present use, or from activities on adjacent properties. However, we urge you to read the entire report and to contact the undersigned with any questions or concerns you may have pertaining to this document.

A Phase I ESA comprises a number of individual elements whose basic nature and extent are determined in accordance with the standard of care applicable to Phase I ESAs. The standard of care is commonly defined as the care applied by the ordinary practitioner at the time and in the area where the ESA was performed. We believe that we have complied with the applicable standard of care and that we have complied as well with Phase I ESA practices and service scope elements recommended by the American Society for Testing and Materials (ASTM). Note that our services intentionally did not include any inquiries with respect to asbestos, radon, methane, wetlands or any other ancillary hazardous materials or conditions.

The accompanying report is an instrument of service of CWE. The report summarizes our findings and relates our opinions with respect to the potential for hazardous materials to exist at the site at levels likely to warrant mitigation pursuant to current guidelines regulated by the County of San Diego and/or the State of California. Note that our findings and opinions are based on information that we obtained on given dates, through records review, site review, and related activities. It is possible that other information exists or subsequently has become known, just as it is possible for conditions we observed to have changed after our observation. For these and associated reasons, CWE and many of its peers routinely advise clients for ESA services that it would be a mistake to place unmerited faith in findings and opinions conveyed via ESA reports. CWE cannot under any circumstances warrant or guarantee that not finding indicators of any particular hazardous material means that this particular hazardous material or any other hazardous materials do not exist on the site. Additional research, including invasive testing, can reduce the risks, but no techniques now commonly employed can eliminate these risks altogether. CWE will be pleased to provide more information in this regard.

Respectfully submitted,

CHRISTIAN WHEELER ENGINEERING




David R. Russell, CEG #2215

Distribution: (2) Submitted; via Martinez + Cutri Corp.
(e) jmartinez@martinezcutri.com; cyrus@presidiobay.com; tcutri@martinezcutri.com; celso@windmillcap.com; Faramarz@windmillcap.com; jim@bartellassociates.com

## TABLE OF CONTENTS

PAGE

Summary... 1
Introduction 2
Purpose 2
Scope of Services 3
Significant Assumptions 4
Limitations and Exceptions of Assessment 4
Special Terms and Conditions/ User Reliance 5
Site Description 5
User Provided Information 6
Records Review 6
Environmental Records 6
County of San Diego Department of Environmental Health 7
San Diego County Air Quality Management District 7
Sewer and Water Department 8
City and County Directories Review 8
San Diego County Agricultural Commission 8
Regional Wildcat Map 8
Aerial Photograph Review 8
Topographic Map Review 9
Geologic Setting and Soil Description 9
Groundwater 9
Site History 10
Site Reconnaissance 11
On-site Survey 11
Off-site Survey 13
Interviews 13
Findings 13
Opinion 14
Conclusions 14
Deviations 16
Professional Standard 16

## APPENDICES

A. Maps and Figures

1. Recent USGS Topographic Maps (from EDR – 2015)
2. Previous USGS Topographic Maps (from EDR – 2015)
3. Sanborn Maps Report (from EDR – 2015)

B. Site Photographs

1. Aerial Photographs from Selected Years

**APPENDICES (Continued)**

C. Regulatory Records Documentation

1: Current or Past Environmental Concerns

2: Regulatory Records

D. Other Reports

1: EDR Radius Map Report (2015)

2. EDR City Directory Report (2015)

3. EDR VAP Report (2015)

E. Interview Documentation

1. Transaction Screen Survey

F. References

G. Resume of Environmental Professional

CHRISTIAN WHEELER
ENGINEERING

**REPORT OF**
**PHASE I ENVIRONMENTAL SITE ASSESSSMENT**
**1122 4TH AVENUE DEVELOPMENT**
**1122 4TH AVENUE**
**SAN DIEGO, CALIFORNIA**

## SUMMARY

Christian Wheeler Engineering has performed a Phase I Environmental Site Assessment (ESA) of the subject site. CWE has endeavored to perform this Phase I ESA in substantial conformance with the scope and limitations of ASTM Standard E1527-13. Based on our agreed-upon scope of services, the following findings are presented.

1) The subject site has been developed for commercial purposes since sometime in the late 1880's.

2) A site reconnaissance did not reveal the presence of features indicating surficial or subsurface contamination at the site or on adjacent properties.

3) A review of governmental agency lists and records indicates:
    a) Our record search indicates no known unauthorized releases of hazardous materials within the subject site.

    b) Records indicate the presence of many close-proximity (one-mile radius) businesses or operations (the solid waste disposal site) that are identified as using, storing, generating, or disposing of hazardous materials. Based on the expected materials used at the close-proximity sites, current governmental regulations regarding the use of hazardous materials, the stratigraphic conditions, drainage gradients and elevations, the probability of significant on-site contamination from these off-site sources should be considered to be low.
    c) Records did not indicate that the present owner or any former owner of the site has used, stored, generated, or disposed of significant amounts of hazardous materials.




# SITE VICINITY MAP

**1122 4TH AVENUE DEVELOPMENT**
**4TH AVENUE AND C STREET**
**SAN DIEGO, CALIFORNIA**

| | | | |
|---|---|---|---|
| DATE: | JUNE 2015 | JOB NO.: | 2150381.02 |
| BY: | SRD | FIGURE NO.: | 1 |

CHRISTIAN WHEELER ENGINEERING

c) Records did not indicate that the present owner or any former owner of the site has used, stored, generated, or disposed of significant amounts of hazardous materials.

## INTRODUCTION

This report presents the results of a Preliminary Environmental Site Assessment (Phase I-ESA) of the subject property to assess the potential presence of hazardous/toxic materials. The services performed included research, a review of specified listings, and a site reconnaissance. Surface/subsurface sampling or testing of soil, water, or other extraneous materials was not within the scope of this study.

## PURPOSE

A Phase I ESA is conducted to permit formulation of an opinion as to the potential for hazardous materials to exist at a site at levels likely to warrant mitigation pursuant to regulations of the County of San Diego Hazardous Materials Management Division and defined by the California Code of Regulations. Opinions relative to the hazardous materials potential given in this report are based upon information derived from the most recent site reconnaissance and from other activities described herein. The client is herewith advised that the conditions observed by CWE are subject to change. Certain indicators of the presence of hazardous materials may have been latent at the time of the most recent site reconnaissance and may subsequently have become observable. In a similar manner, the research effort conducted for a Phase I ESA is limited. Accordingly, it is possible that CWE's research, while fully appropriate for a Phase I ESA, failed to indicate the existence of important information sources. Assuming such sources actually exist, their information could not have been considered in the formulation of CWE's findings and opinions. In essence, a Phase I ESA is a service whose basic elements are determined by the standard of care prevailing at the time the service was rendered in the area where it was rendered. Because standards of care can be identified only through retrospective inquiry, CWE has assumed that the standard of care is articulated by American Society for Testing and Materials (ASTM) Standard E1527-13.

The guidelines used to define "hazardous materials" were obtained from the California Code of Regulations. For the purposes of this report, the "vicinity" of the site is defined as properties located within an approximate one half-mile to one-mile radius of the site.

## SCOPE OF SERVICES

The Phase I ESA report was based on a review of available information with regards to historical research of the site in accordance with ASTM E1527, Standard Practice for Environmental Site Assessments: Phase I Environmental Site Assessment Process. In accordance with the recommendations of ASTM E1527, a Phase I environmental site assessment should have four components: records research, site reconnaissance, interviews, and a report. Based upon these criteria, the following services were provided as part of our proposed scope of services.

- Review of the chain of title for the subject property to identify any possible prior ownership or property usages that may have resulted in the presence of any toxic or hazardous material. We reviewed the site history and land use to identify any potential uses that may have contributed to the presence of environmental concerns at the site. As described in ASTM E1527, the site history review will extend back in time to when the site was not developed, had a clearly non-problematic land use, or 1940, whichever is earliest.
- Performing a visual reconnaissance of the property to assess site characteristics of potential environmental concern.
- Review of readily available governmental records for information concerning the subject property. Observations and reviews related to past or current presence of petroleum products will be included.
- Identifying properties within the approximate minimum search distance as defined by ASTM E1527 to reveal any uses that may be significantly hazardous to the subject site. Contact various pertinent governmental agencies to review applicable lists and files with regards to any specific information pertaining to the subject site.
- Analyzing readily available published maps, photographs or published material pertaining to the subject site or immediate localized area.
- Evaluating readily available existing hydrogeological information, including the direction of ground water flow and water table levels where available.

- Reviewing any other pertinent data provided by client, pertaining to the subject site potential for hazardous material contamination.
- Assessing whether present or past owners or tenants have likely stored, created, or discharged hazardous materials or waste.
- Preparing this written report documenting our findings, sources of information, and conclusions.

## SIGNIFICANT ASSUMPTIONS

It is assumed that the information gathered in our research accurately reflects the general site conditions. Furthermore, it is assumed that any persons with knowledge regarding the environmental conditions at the site have not willfully withheld any pertinent information.

## LIMITATIONS AND EXCEPTIONS OF ASSESSMENT

It should be noted that the scope of a preliminary environmental site assessment normally does not include analysis for asbestos, radon, lead paint, methane gas or other ancillary hazardous material studies within any existing on-site structures or exterior of property.

The findings and opinions conveyed via this ESA report are based on information obtained from a variety of sources enumerated herein, and which CWE believes are reliable. Nonetheless, CWE cannot and does not guarantee the authenticity or reliability of the information it has received. The ESA was primarily limited by the availability of governmental records and other applicable information sources.

This report is not a comprehensive site characterization and should not be construed as such. The opinions presented in this report are based on findings derived from a site reconnaissance, a review of specified regulatory records and historical sources, and comments made by interviewees. CWE has not found indicators that suggest that hazardous materials currently exist at the site at levels likely to warrant mitigation.

Phase I ESAs, by their very nature, are limited. CWE has endeavored to meet what it believes is the applicable standard of care and, in so doing, is obliged to advise our client of Phase I ESA

limitations. CWE believes that providing information about limitations is essential to help the client identify and thereby manage its risks. These risks can be mitigated-but they cannot be eliminated--through additional research. CWE will on request advise our client of the additional research opportunities available, their impact on risk, and their cost.

The findings of this report are valid as of this date. Changes in the condition of a property can, however, occur with the passage of time, whether they be due to natural processes or the work of man on this or adjacent properties. In addition, changes in the Standards-of-Practice and/or Government Codes may occur. Due to such changes, the findings of this report may be invalidated wholly or in part by changes beyond our control. Therefore, this report should not be relied upon after a period of 180 days without a review by us verifying the suitability of the conclusions and recommendations. According to the limitations of ASTM Standard E1527-13, this report is considered to have a shelf life of one year.

## SPECIAL TERMS AND CONDITIONS/USER RELIANCE

Problems have arisen in the past because people and organizations have assumed that they could rely on a Phase I ESA report developed for another party. So there is no confusion in this respect, recognize that 1122 4$^{TH}$ Ave., LLC., is the only intended beneficiary of this report. Reliance on this report by any party other than 1122 4$^{TH}$ Ave., LLC, could possibly result in reliance on assumptions whose extent and nature would distort the meaning and impact of the findings and opinions related herein, in turn resulting in misinterpretation of these findings and opinions and unwise actions based on those misinterpretations. CWE's findings and opinions presented in this report may not be relied on by any party except 1122 4$^{TH}$ Ave., LLC. With the consent of our client, CWE is available to contract with other parties to develop findings and opinions related specifically to such other parties' unique risk management concerns.

## SITE DESCRIPTION

The subject property is a “L”-shaped area bordered by 3rd Avenue on the west, “C” Street on the south, 4th Avenue on the east, and to the north by an adjacent property that currently supports a street-level parking lot and structure. The site is identified as portions of Lots E, F, G, H, and I of Block 16 of Horton’s Addition. The Assessor’s Parcel Numbers for the property are 533-521-04, -

05, and a portion of -06. On the east and west sides of the site are paved streets with concrete curbs and sidewalks approximately 12 feet in width. Small- to medium-size trees have been planted in the sidewalk areas along Third Avenue. On the south side of the site, "C" Street is closed to vehicles and is part of a downtown walking corridor with broad, brick sidewalks of varying widths, trees and shrubs in planters, with the two parallel San Diego Trolley tracks running down the center of "C" Street.

## USER PROVIDED INFORMATION

It is understood that the subject property is managed by Mr. Faramarz Yousefzadeh. According to an interview with Mr. Yousefzadeh, there are no known environmental hazards or hazardous materials currently on site. We understand that this Phase I ESA is being conducted as part of a redevelopment of the site, which will include a new mixed-use, podium-style development. The new development will include a 40-story residential tower core in the central portion of the site and a 9-story building in the eastern portion to "recreate" the existing California Theater structure. The remainder of the development will include two levels of underground parking, street level retail, lobby, and residential amenities, and four levels of above grade parking.

## RECORDS REVIEW

### ENVIRONMENTAL RECORDS

Applicable governmental records were reviewed as part of our scope of services. A computerized record search was performed by Environmental Data Resources Inc. (EDR), in June 2015. The search included all documented environmental incidents and operating permits within a ¼ mile-to one-mile radius of the subject property. A copy of the EDR report is included in Appendix D. In general, the results of the review of available governmental records indicate the presence of only a few businesses within the search radius that use, generate, store, treat, or dispose of hazardous materials and/or petroleum products. Based upon a review of the aforementioned information, there is no indication that any on-site use or close-proximity business has resulted in significant on-site contamination. The number of sites within the search radius that are listed in each selected source is summarized below.

**Environmental Concerns**

| | |
|---|---|
| National Priority List | 0 sites |
| CERCLIS | 0 sites |
| NFRAP | 4 sites |
| CORRACTS | 1 sites |
| RCRA- TSD Facilities | 0 sites |
| RCRA Generators (Large Quantity) | 5 sites |
| RCRA Generators (Small Quantity) | 13 sites |
| ERNS | 0 sites |
| RESPONSE (State-equivalent NPL) | 0 sites |
| ENVIROSTOR (State-equivalent CERCLIS) | 36 sites |
| State Landfill List | 0 sites |
| State Leaking Underground Storage Tanks | 102 sites |
| State SLIC | 85 sites |
| State Registered Underground Storage Tanks | 8 sites |
| Local Landfill List | 0 sites |
| Local List of HAZMAT/Contaminated Sites | 0 sites |
| Local List of Underground Storage Tanks | 31 sites |

**COUNTY OF SAN DIEGO DEPARTMENT OF ENVIRONMENTAL HEALTH**

Records at the County of San Diego Department of Environmental Health were reviewed for the subject site and for adjacent property in order to gather information regarding the use, storage, treatment, or disposal of hazardous materials. No information was found to suggest that the subject site proper has supported any operations that use, generate, store, treat, or dispose of significant amounts of toxic or hazardous materials.

**SAN DIEGO COUNTY AIR QUALITY MANAGEMENT DISTRICT**

The San Diego County Air Quality Management District was contacted for records pertaining to possible releases of hazardous substances to the atmosphere. No information was found suggesting that any on-site use or close-proximity business has released significant amounts of hazardous substances to the air.

**SEWER AND WATER DEPARTMENT**

The County of San Diego Health Department was contacted to obtain information regarding the source of water and method of sewage disposal at the site in order to help determine if on-site effluent disposal may have contributed to possible site contamination. No information was found to suggest that effluent disposal at the site has been the source of possible surface or subsurface contamination. Additionally, it was found that the adjacent residential properties support septic systems that do not affect the subject site.

**SAN DIEGO COUNTY AGRICULTURAL COMMISSION**

The San Diego County Agricultural Commission was contacted for records pertaining to pesticide usage. No record for use of pesticides or non-restricted chemical products would apparently be available for review. It should be noted that the site and adjacent properties have apparently not been used for large-scale agricultural purposes, and therefore, the records would not be applicable to the project site.

**REGIONAL WILDCAT MAP**

A review of the Regional Wildcat Map for wells drilled for oil/gas in San Diego County did not indicate any wells listed in the immediate vicinity of the subject site.

**AERIAL PHOTOGRAPH REVIEW**

Aerial photographs were reviewed at the San Diego County offices and included the years 1928, 1949, 1953, 1964, 1966, 1970, 1973, 1979, 1985, 1989, 1994, 2005, 2009, 2010, 2012. The 1928 photographs show the site shortly after the California Theater Building was constructed. At that time, a one-to two-story building occupied the northeast quarter of the site along 4$^{th}$ Avenue and B Street, a two-story U-shaped hotel occupied the northwest corner along 3$^{rd}$ Avenue and B Street, and a one-story building occupied the central western portion of the site between the hotel and the California Theater Building. From approximately 1948 until sometime after 1953, the northeast corner, where the "4$^{th}$ and B" concert venue is now present, was used as a parking lot. Sometime between 1970 and 1973, the U-shaped hotel building was demolished and has since then

been replaced by a parking area. The site has had its current configuration for approximately the last 40 years. No evidence was noted of previous site use that would indicate that significant contamination has occurred at the site.

## TOPOGRAPHIC MAP REVIEW

The 1954 and 1976 editions of the County of San Diego 200-scale topographic map series were reviewed. According to the topographic maps, on-site elevations range from approximately 51 feet above mean sea level (MSL) in the southwestern corner of the property and approximately 56 feet in the northeastern corner. A review of these maps indicated similar information as that seen on the aerial photographs.

## GEOLOGIC SETTING AND SOIL DESCRIPTION

The subject site is located within the Coastal Plains Physiographic Province of San Diego County. Based on our subsurface explorations, and analysis of readily available, pertinent geologic literature, the site was determined to be underlain by Quaternary-age old paralic deposits locally referred to as the Bay Point Formation and variable amounts of artificial fill ranging from four to over thirteen feet thick.

A review of pertinent geotechnical literature and geologic maps indicate the presence of an identified geologic fault three blocks west-southwest of the site at approximately the intersection of Front Street and Broadway. This fault runs, generally, in a north-northeast and south-southwest orientation, and therefore does not appear to directly impact the subject site. It is noted that the site does lie in an area designated as the City of San Diego as the Downtown Special Fault Zone. This designation does not necessarily mean that faulting is present at all locations within the zone, but rather that a fault investigation must be performed for most projects in order to evaluate the possible presence of faulting at a particular site.

## GROUNDWATER

A review of the State of California Department of Water Resources Hydrologic Data indicates the subject site is located within the Lindberg Hydrologic Subarea of the San Diego Mesa Hydrologic

Area of the Pueblo San Diego Hydrologic Unit within the San Diego Drainage Province, Region 9. According to our previous subsurface explorations (CWE, 2003) approximate depths of groundwater ranges from 50 to 54 feet below existing site grades. The direction of both the surface and subsurface flow is generally toward the southwest.

## SITE HISTORY

Based on our research of available sources and interviews, the site has been developed for commercial purposes for approximately 130 years; there is no indication that current or previous uses have resulted in significant on-site contamination.

After a review of tenant names, an exhaustive reporting of tenant names appears inappropriate however, a partial listing of the types of businesses may be considered valuable. The earliest records for the site were found to be listings for the Langham Hotel, furniture warehouses, and three retail stores on the block in 1888. The California Theater Building was constructed in approximately 1926 and, aside from the principal theater, has also supported various commercial enterprises including restaurants, cafes, billiard clubs, beauty salons, furniture stores, insurance companies, and advertising and brokerage firms. The theater has been closed for at least the last 25 years and the office portion of the California Theater Building has experienced limited use in the past 15 years. According to our records search, businesses along 3rd Avenue have included investment firms, an auto maintenance garage, and the Hotel Ford. Since approximately 1970 however, no businesses have been listed on this part of 3rd Avenue.

Records for businesses on adjacent parcels along B Street include shoe shine operations, a hotel, and a concert venue named "4th and B", which still occupies the northeast corner of the block shared with the subject site. Businesses along C Street have included tailors, a dance studio, a shoe store, gift shops, travel agency, and restaurants. One especially notable C Street business is the US Radium Sales Corporation, which was listed in 1926. During the 1920's, radium was used in some paints for its radioactive properties that provided a glowing effect. After the negative effects of radium were better understood as those who worked closely with the radium paint fell ill, the paint was no longer used. It appears that the US Radium Sales Corporation occupied the site for no more than two years and was most likely a center for distribution rather than manufacture of the paint.

The "4th and B" building, located north of the subject site, was constructed in the early 1970's and operated as a bank for many years. That site has had its current configuration for approximately the last 45 years. The California Theater Building has been essentially vacant for 20-20 years.

## SITE RECONNAISSANCE

### ON-SITE SURVEY

A site visit and observation was performed on June 23, 2015 and previous observations were made on June 20, 2007 to determine the existing site conditions and to evaluate the presence of obvious hazardous material. The results of the site reconnaissance revealed that there was no obvious evidence of the presence of significant hazardous material contamination or the presence of significant quantities of hazardous materials likely to cause contamination of the site, nor the features indicative of significant surficial or subsurface contamination at the site.

The on-site surveys included an exterior inspection of the California Theater Building and the "4th and B" (off-site) building as well as parking areas and sidewalks. Although interior inspection of the "4th and B" building was not conducted, significant hazardous materials and contaminants are not expected to exist within that building. No evidence of contamination or the presence of significant quantities of hazardous materials was noted on the exterior of the "4th and B" building (off-site), nor the parking areas located on the city block shared with the subject site.

The California Theater Building is described as a single, steel reinforced concrete structure, with multiple functional aspects. None of the building appears to be in active commercial use, and was essentially vacant. The central portion of the structure, and dominant feature of the site, is a large theater with a stage on the western side, a sloped main seating area with two aisles, and a sloped balcony with seating on the eastern side. A projection room is also located on the eastern end, above the highest row of seats in the balcony. The theater is in a state of disrepair; paint is peeling from the walls, some plaster has fallen from the ceiling, a musty smell is evident, and there was significant dust in the interior air. The concrete on the floor and aisles of the theater was uneven and broken in places. The roof to the auditorium area is supported by an exterior arched steel superstructure. Below the front of the stage is an open structural area, with stairway access to the stage. Below and west of the stage are several small rooms which appear to have previously

served as dressing rooms, preparation rooms, and rest rooms. Additionally, there is a room with equipment appearing to be a steam powered motor or generator and electrical equipment. Another room contains two small pressure regulated tanks. Although it could not be inspected at this time, it is understood that there is a series of hallways beneath the theater which served as a conduit for steam heat in the building. Attached to the building is a small exterior balcony occupied by mechanical equipment appearing to be for ventilation or air conditioning for the western end of the theater section of the building.

On the western end of the building, adjacent to Third Avenue, is a two-story commercial area, apparently separated from the theater portion of the building. This portion of the building shows significant water damage as soft areas and holes were observed in the floors on both levels. Additionally, various electrical wires, insulation, pipe fixtures, and miscellaneous loose clutter were observed to hang down from the ceiling areas.

On the eastern end of the building, adjacent to Fourth Avenue, is an eight-story structure that serves as the entrance to the theater and higher levels of the building and has commercial areas on the ground level. Adjacent to that area to the north is the entrance to the theater area, with an exterior marquee extending over the sidewalk along Fourth Avenue. The entryway from Fourth Avenue leads to an interior vestibule with a grand stairway to the balcony, and access directly to the upper, rear rows of seating and the aisles of the main floor of the theater. North of the theater entrance is a small commercial area (evidently used in the past for shoe shine businesses). North of the small business area and theater entryway is a separate entrance from Fourth Avenue to the "California Theater Building," with a terrazzo floor and access to the two elevators serving the office building.

The eight-story tower contains various offices, all unoccupied, but in relatively better condition than the theater area of the building. The structure is served by two elevators and has a basement area, which is accessed by a stairway. The basement contains electrical equipment and switchboards, steam regulation equipment and a pressure tank for the office building which was noted to have steam radiators for office heating. In the basement there is also what appeared to be a cistern approximately three feet in diameter and four feet deep with a dirt base, into which several pipes descended, appearing to serve as a catch basin for overflow or pressure releases from other aspects of the building.

**OFF-SITE SURVEY**

In addition to the on-site reconnaissance, representatives of CWE observed adjacent properties while located on public thoroughfares. Observations were made in an effort to assess if facilities and/or structures are located on these properties and, if so, if they are operated by entities whose names suggest that they might use, store, generate, treat, or dispose of hazardous materials in the course of their business. Numerous businesses have been indicated within the one-mile search radius of the property, which utilize, store, or transport hazardous material. Due to current governmental regulations, these businesses probably utilize these materials in accordance with applicable regulations and should be of only low concern to the project site.

The area surrounding the subject site is developed for commercial purposes with high-rise office buildings, a theater, hotel and restaurant businesses, parking lots and garages, and some governmental facilities. Additionally, the route of the San Diego Trolley in this portion of downtown runs along C Street just south of the subject site. There was nothing observed to indicate that the activities on other properties had any significant hazardous material impact upon the subject site.

## INTERVIEWS

A representative of CWE has interviewed Mr. Faramarz Yousefzadeh, who is the current property manager. According to Mr. Yousefzadeh, there have not previously or currently existed hazardous materials onsite that may pose environmental risk to the property or the surrounding area. A list of questions and responses from this interview can be found in Appendix section C of this report.

## FINDINGS

Information obtained indicates that many recognized environmental conditions presently exist in the vicinity of the site (within a one-mile radius) but that none exist at the subject site proper. (A recognized environmental condition is defined as the presence or likely presence of any hazardous substances or petroleum products on a property under conditions that indicate an existing release, a past release, or a material threat of a release of any hazardous substances or petroleum products

into structures on the property or into the ground, ground water, or surface water of the property. The term includes hazardous substances or petroleum products even under conditions in compliance with laws). The site reconnaissance and review of available information indicated that hazardous materials and/or petroleum products are used, generated, stored, treated, or disposed of at some close-proximity sites (within one mile of the site).

It should be noted that there are multiple environmental concerns within the one-mile search radius of the site. These cases are considered closed or under management by the appropriate agency. Refer to the EDR Reports, Appendix D, for details concerning these incidents.

Based on such factors as the types of materials used at the close-proximity sites, current safeguards regarding the use of hazardous materials, the distance to the reported sites, the topographic relief, and the elevation differences, the likelihood of the off-site sources affecting the site to a significant degree is considered low.

## OPINION

At this time, based upon our limited investigation, the potential for significant site contamination appears to be low. However, it should be noted that there is always the possibility of contamination from unknown or undetected sources that may unknowingly contribute to site contamination.

## CONCLUSIONS

Christian Wheeler Engineering has performed a Preliminary Phase I Environmental Site Assessment (ESA) of the subject site. CWE has endeavored to perform this Phase I ESA in substantial conformance with the scope and limitations of ASTM Standard E 1527-13. Based on our agreed-upon scope of services, the following conclusions are presented.

1) The subject site proper was developed at least 130 years ago during a time when much construction was going on the downtown area of San Diego.

2) A site reconnaissance did not reveal the presence of features indicative of significant surficial or subsurface contamination at the site or on adjacent properties.

3) A review of governmental agency lists and records indicates:
   a. Our record search indicates that numerous businesses within the one-mile search radius have had "unauthorized releases" of hazardous materials to the soil, water, and/or atmosphere. The probability of significant on-site contamination from any business within the one-mile search radius should be considered to be low.

   b. Records indicate the presence of multiple close-proximity (one-mile radius) businesses or operations that are identified as using, storing, generating, or disposing of hazardous materials. Based on the expected materials used at these close-proximity sites, current governmental regulations regarding the use of hazardous materials, the stratigraphic conditions, drainage gradients and elevations, the probability of significant on-site contamination from these off-site sources should be considered to be very low.
   c. Records did not indicate that the present owner or any former owner or occupant of the site has used, stored, generated, or disposed of significant amounts of hazardous materials.

It should be noted that the above summaries are based solely upon a review of available records and a limited site reconnaissance. It must be recognized that a preliminary site assessment (ESA) is not a comprehensive site investigation. An ESA solely conveys an opinion of the site's potential for being contaminated by hazardous materials. ESAs are not performed to ascertain that a site is necessarily free of contamination. The limited preliminary nature and scope of this report precludes any definite determination of the possible extent of site contamination. At this time, based upon our limited investigation, the potential for site contamination appears to be limited to that described within this report. However, it should be noted that there is always the possibility of contamination from unknown or undetected sources that may unknowingly contribute to site contamination.

## DEVIATIONS

CWE has endeavored to perform this Phase I ESA in substantial conformance with ASTM Standard E1527-13; however, some deviations may have been made due to limitations in availability of records and/or sources.

## PROFESSIONAL STANDARD

In the performance of our professional services, we comply with that level of care and skill ordinarily exercised by members of our profession currently practicing under similar conditions and in the same locality. The client recognizes that conditions often change and that our conclusions are based on observations and available information. We shall not be responsible for conditions or consequences arising from relevant facts of information either incorrect, concealed, withheld, or not fully disclosed from other sources. Our services consist of professional consultation and observation only, and no warranty of any kind whatsoever, express or implied, is made or intended in connection with the work performed or to be performed by us, or by our proposal for consulting or other services, or by our furnishing of oral or written reports or findings.

We believe that, to the best of our knowledge, we meet the definition of environmental professional as defined in Section 312.10 of 40 CFR Part 312. We also believe that we have the specific qualifications based on education, training, and experience to assess a property of the nature, history, and setting of the subject property. We have developed and performed the appropriate inquiries in conformance with the standards and practices set forth in 40 CFR Part 312.

# Appendix A

**Maps and Figures:**

**Recent USGS 7.5 – Minute Topographical Maps (1975, 1991, 1994, 1996)**

**Previous USGS Topographical Maps (1904, 1904, 1930, 1942, 1953, 1967)**

**Sanborn Maps Report (from EDR)**

# Historical Topographic Map

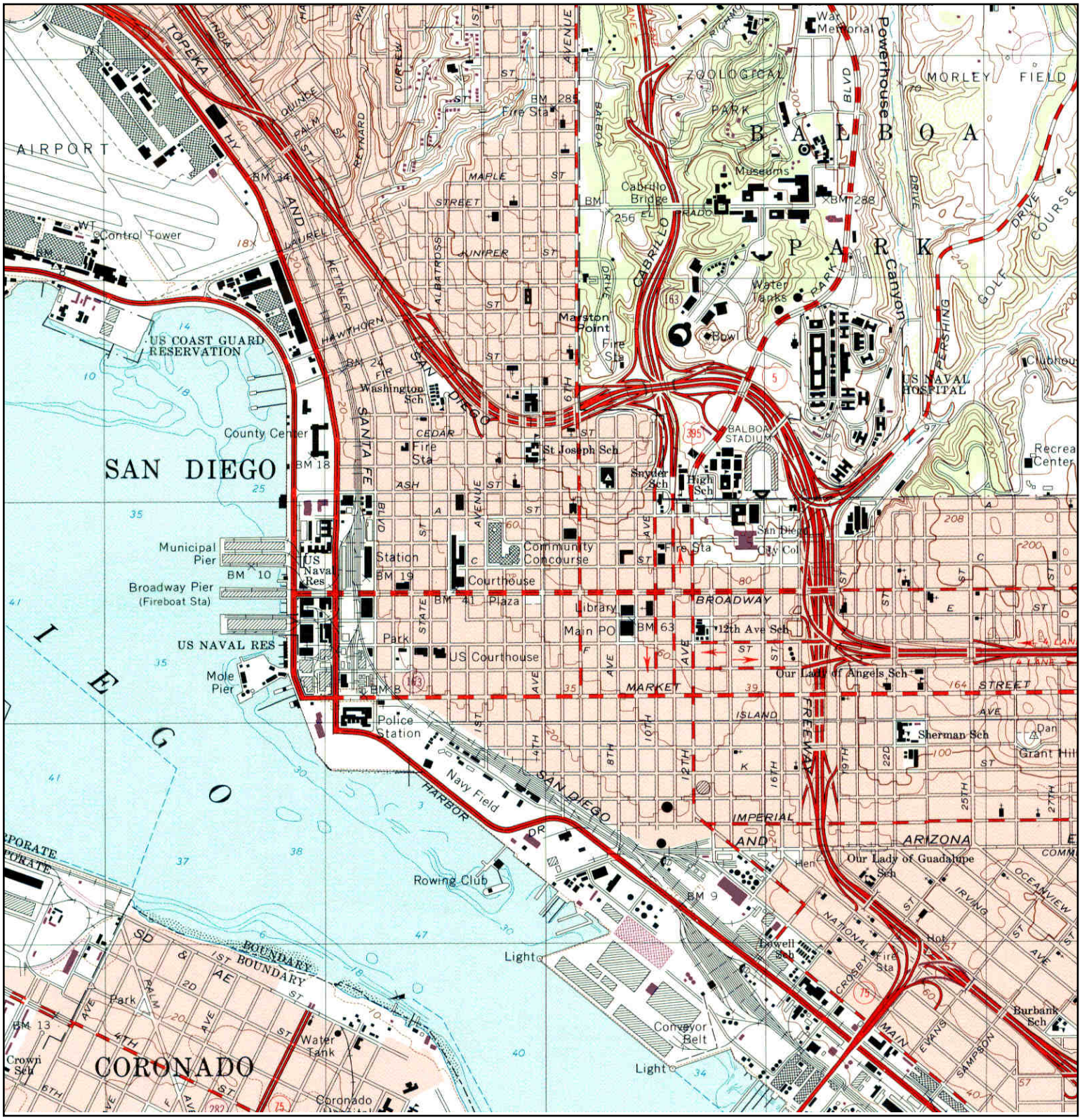


| | | | |
|---|---|---|---|
| N | TARGET QUAD<br>NAME: POINT LOMA<br>MAP YEAR: 1975<br>PHOTOREVISED FROM :1967<br>SERIES: 7.5<br>SCALE: 1:24000 | SITE NAME: 1122 4th Avenue Development<br>ADDRESS: 1122 4th Avenue, San Diego, California 92101<br>San Diego, CA 92101<br>LAT/LONG: 32.717 / -117.1612 | CLIENT: Christian Wheeler Engineering<br>CONTACT: David Russell<br>INQUIRY#: 4333767.4<br>RESEARCH DATE: 06/23/2015 |

# Historical Topographic Map




| | | | |
|---|---|---|---|
| N | TARGET QUAD<br>NAME: SAN DIEGO<br>MAP YEAR: 1991<br><br>SERIES: 15<br>SCALE: 1:50000 | SITE NAME: 1122 4th Avenue Development<br>ADDRESS: 1122 4th Avenue, San Diego, California 92101<br>San Diego, CA 92101<br>LAT/LONG: 32.717 / -117.1612 | CLIENT: Christian Wheeler Engineering<br>CONTACT: David Russell<br>INQUIRY#: 4333767.4<br>RESEARCH DATE: 06/23/2015 |

# Historical Topographic Map

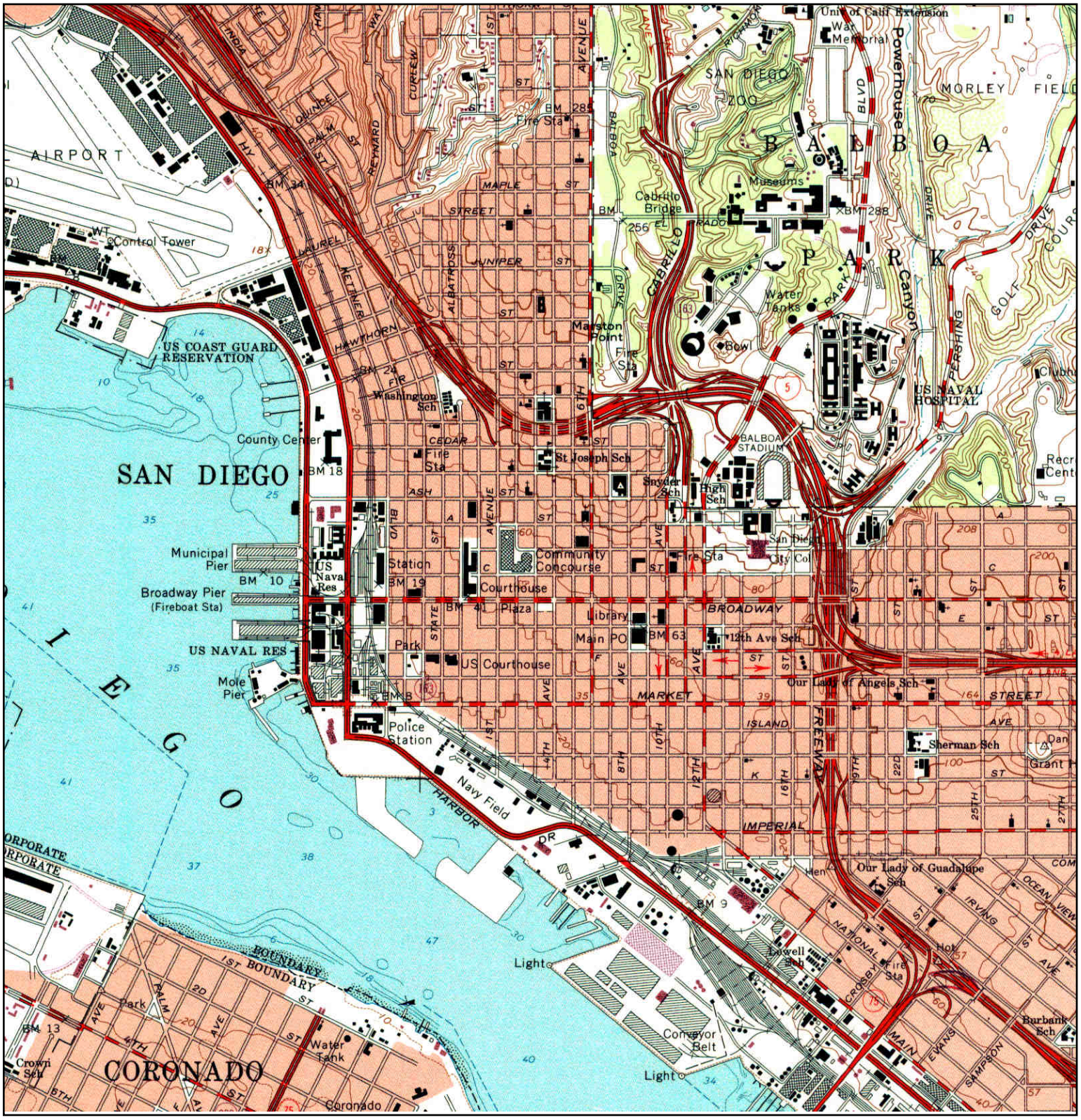


| | | | |
|---|---|---|---|
| N | TARGET QUAD<br>NAME: POINT LOMA<br>MAP YEAR: 1994<br>REVISED FROM :1967<br>SERIES: 7.5<br>SCALE: 1:24000 | SITE NAME: 1122 4th Avenue Development<br>ADDRESS: 1122 4th Avenue, San Diego, California 92101<br>San Diego, CA 92101<br>LAT/LONG: 32.717 / -117.1612 | CLIENT: Christian Wheeler Engineering<br>CONTACT: David Russell<br>INQUIRY#: 4333767.4<br>RESEARCH DATE: 06/23/2015 |

# Historical Topographic Map

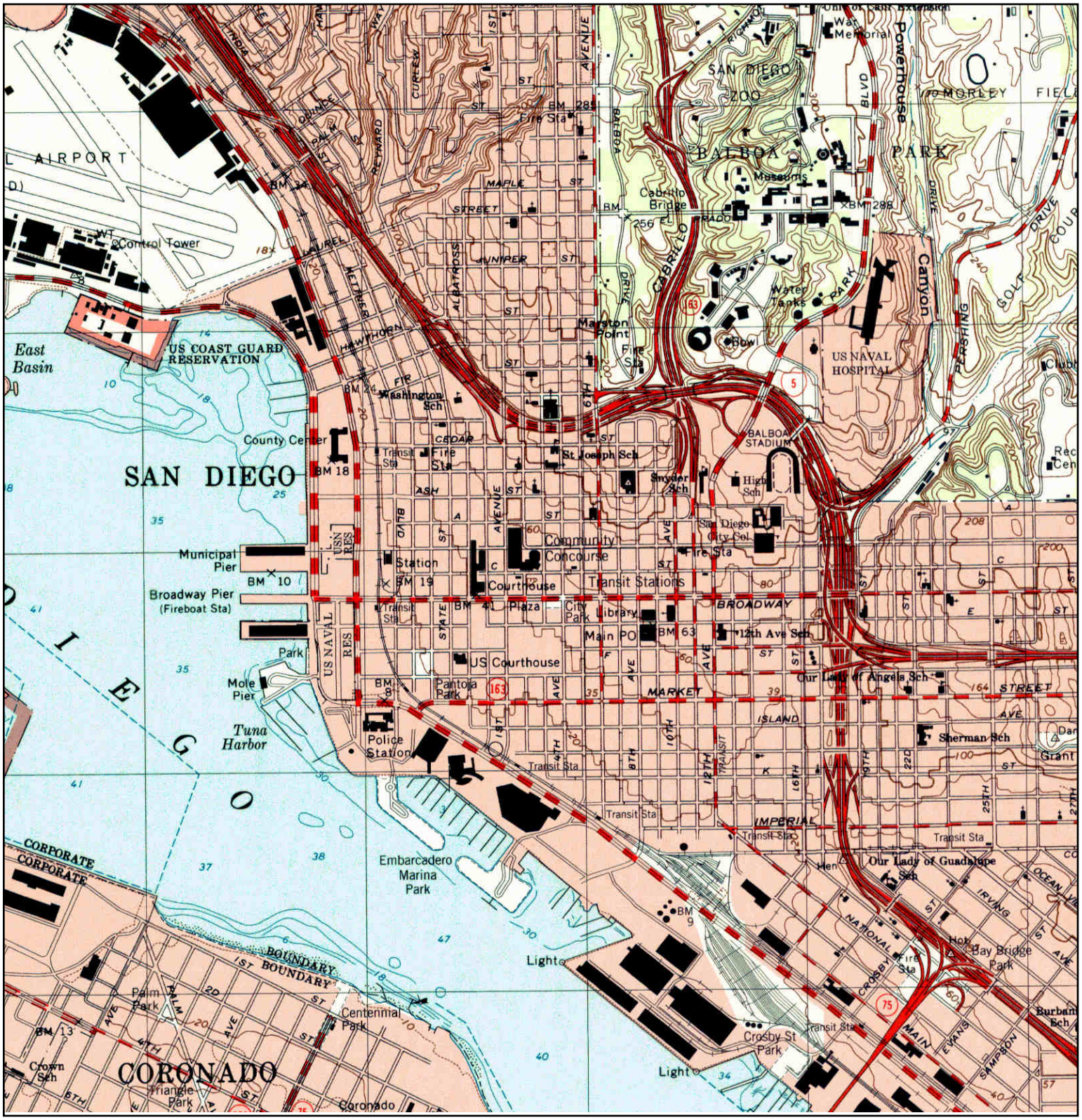


| | | | |
|---|---|---|---|
| N | TARGET QUAD<br>NAME: POINT LOMA<br>MAP YEAR: 1996<br><br>SERIES: 7.5<br>SCALE: 1:24000 | SITE NAME: 1122 4th Avenue Development<br>ADDRESS: 1122 4th Avenue, San Diego, California 92101<br>San Diego, CA 92101<br>LAT/LONG: 32.717 / -117.1612 | CLIENT: Christian Wheeler Engineering<br>CONTACT: David Russell<br>INQUIRY#: 4333767.4<br>RESEARCH DATE: 06/23/2015 |

**1122 4th Avenue Development**
1122 4th Avenue, San Diego, California 92101
San Diego, CA 92101

Inquiry Number: 4333767.4
June 23, 2015

# EDR Historical Topographic Map Report

6 Armstrong Road, 4th Floor
Shelton, Connecticut 06484
Toll Free: 800.352.0050
www.edrnet.com

# EDR Historical Topographic Map Report

Environmental Data Resources, Inc.s (EDR) Historical Topographic Map Report is designed to assist professionals in evaluating potential liability on a target property resulting from past activities. EDRs Historical Topographic Map Report includes a search of a collection of public and private color historical topographic maps, dating back to the early 1900s.

***Thank you for your business.***
Please contact EDR at 1-800-352-0050
with any questions or comments.


**Disclaimer - Copyright and Trademark Notice**

This Report contains certain information obtained from a variety of public and other sources reasonably available to Environmental Data Resources, Inc. It cannot be concluded from this Report that coverage information for the target and surrounding properties does not exist from other sources. **NO WARRANTY EXPRESSED OR IMPLIED, IS MADE WHATSOEVER IN CONNECTION WITH THIS REPORT. ENVIRONMENTAL DATA RESOURCES, INC. SPECIFICALLY DISCLAIMS THE MAKING OF ANY SUCH WARRANTIES, INCLUDING WITHOUT LIMITATION, MERCHANTABILITY OR FITNESS FOR A PARTICULAR USE OR PURPOSE. ALL RISK IS ASSUMED BY THE USER. IN NO EVENT SHALL ENVIRONMENTAL DATA RESOURCES, INC. BE LIABLE TO ANYONE, WHETHER ARISING OUT OF ERRORS OR OMISSIONS, NEGLIGENCE, ACCIDENT OR ANY OTHER CAUSE, FOR ANY LOSS OF DAMAGE, INCLUDING, WITHOUT LIMITATION, SPECIAL, INCIDENTAL, CONSEQUENTIAL, OR EXEMPLARY DAMAGES. ANY LIABILITY ON THE PART OF ENVIRONMENTAL DATA RESOURCES, INC. IS STRICTLY LIMITED TO A REFUND OF THE AMOUNT PAID FOR THIS REPORT.** Purchaser accepts this Report AS IS. Any analyses, estimates, ratings, environmental risk levels or risk codes provided in this Report are provided for illustrative purposes only, and are not intended to provide, nor should they be interpreted as providing any facts regarding, or prediction or forecast of, any environmental risk for any property. Only a Phase I Environmental Site Assessment performed by an environmental professional can provide information regarding the environmental risk for any property. Additionally, the information provided in this Report is not to be construed as legal advice.

Copyright 2015 by Environmental Data Resources, Inc. All rights reserved. Reproduction in any media or format, in whole or in part, of any report or map of Environmental Data Resources, Inc., or its affiliates, is prohibited without prior written permission.

EDR and its logos (including Sanborn and Sanborn Map) are trademarks of Environmental Data Resources, Inc. or its affiliates. All other trademarks used herein are the property of their respective owners.

# Historical Topographic Map




# Unsurveyed Area on the Topographic Map

N

| TARGET QUAD | | | | | |
|---|---|---|---|---|---|
| NAME: | SOUTHERN CA SHEET 2 | SITE NAME: | 1122 4th Avenue Development | CLIENT: | Christian Wheeler Engineering |
| MAP YEAR: | 1904 | ADDRESS: | 1122 4th Avenue, San Diego, California 92101 | CONTACT: | David Russell |
| | | | San Diego, CA 92101 | INQUIRY#: | 4333767.4 |
| SERIES: | 60 | LAT/LONG: | 32.717 / -117.1612 | RESEARCH DATE: | 06/23/2015 |
| SCALE: | 1:250000 | | | | |

# Historical Topographic Map

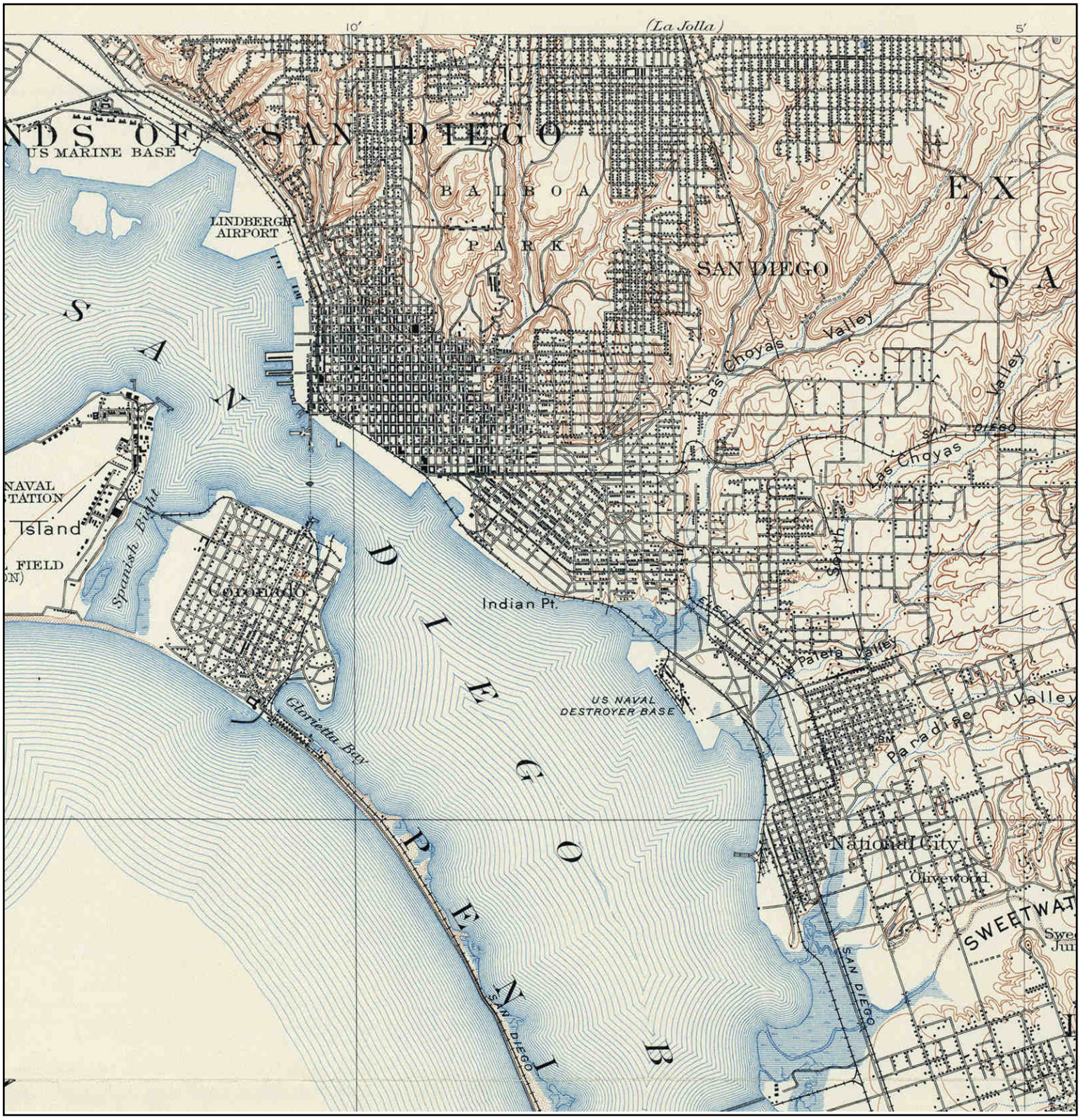


| | | | |
|---|---|---|---|
| N | TARGET QUAD<br>NAME: SAN DIEGO<br>MAP YEAR: 1904<br><br>SERIES: 15<br>SCALE: 1:62500 | SITE NAME: 1122 4th Avenue Development<br>ADDRESS: 1122 4th Avenue, San Diego, California 92101<br>San Diego, CA 92101<br>LAT/LONG: 32.717 / -117.1612 | CLIENT: Christian Wheeler Engineering<br>CONTACT: David Russell<br>INQUIRY#: 4333767.4<br>RESEARCH DATE: 06/23/2015 |

# Historical Topographic Map

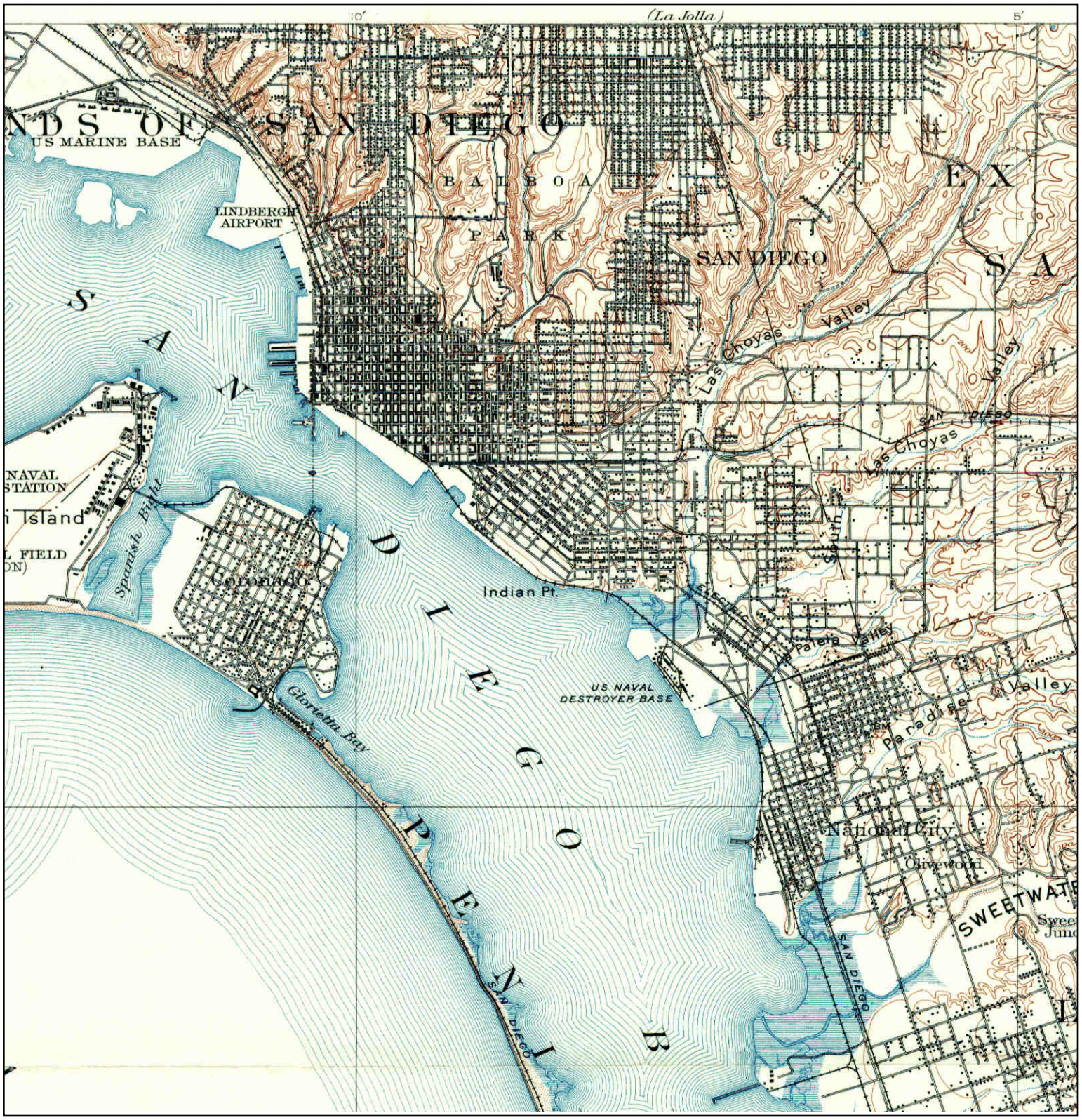


## Unsurveyed Area on the Topographic Map

N

| TARGET QUAD | | | | | |
|---|---|---|---|---|---|
| NAME: | SAN DIEGO | SITE NAME: | 1122 4th Avenue Development | CLIENT: | Christian Wheeler Engineering |
| MAP YEAR: | 1930 | ADDRESS: | 1122 4th Avenue, San Diego, California 92101 | CONTACT: | David Russell |
| | | | San Diego, CA 92101 | INQUIRY#: | 4333767.4 |
| SERIES: | 15 | LAT/LONG: | 32.717 / -117.1612 | RESEARCH DATE: | 06/23/2015 |
| SCALE: | 1:62500 | | | | |

# Historical Topographic Map




| | | | |
|---|---|---|---|
| N | TARGET QUAD<br>NAME: POINT LOMA<br>MAP YEAR: 1942<br><br>SERIES: 7.5<br>SCALE: 1:31680 | SITE NAME: 1122 4th Avenue Development<br>ADDRESS: 1122 4th Avenue, San Diego, California 92101<br>San Diego, CA 92101<br>LAT/LONG: 32.717 / -117.1612 | CLIENT: Christian Wheeler Engineering<br>CONTACT: David Russell<br>INQUIRY#: 4333767.4<br>RESEARCH DATE: 06/23/2015 |

# Historical Topographic Map

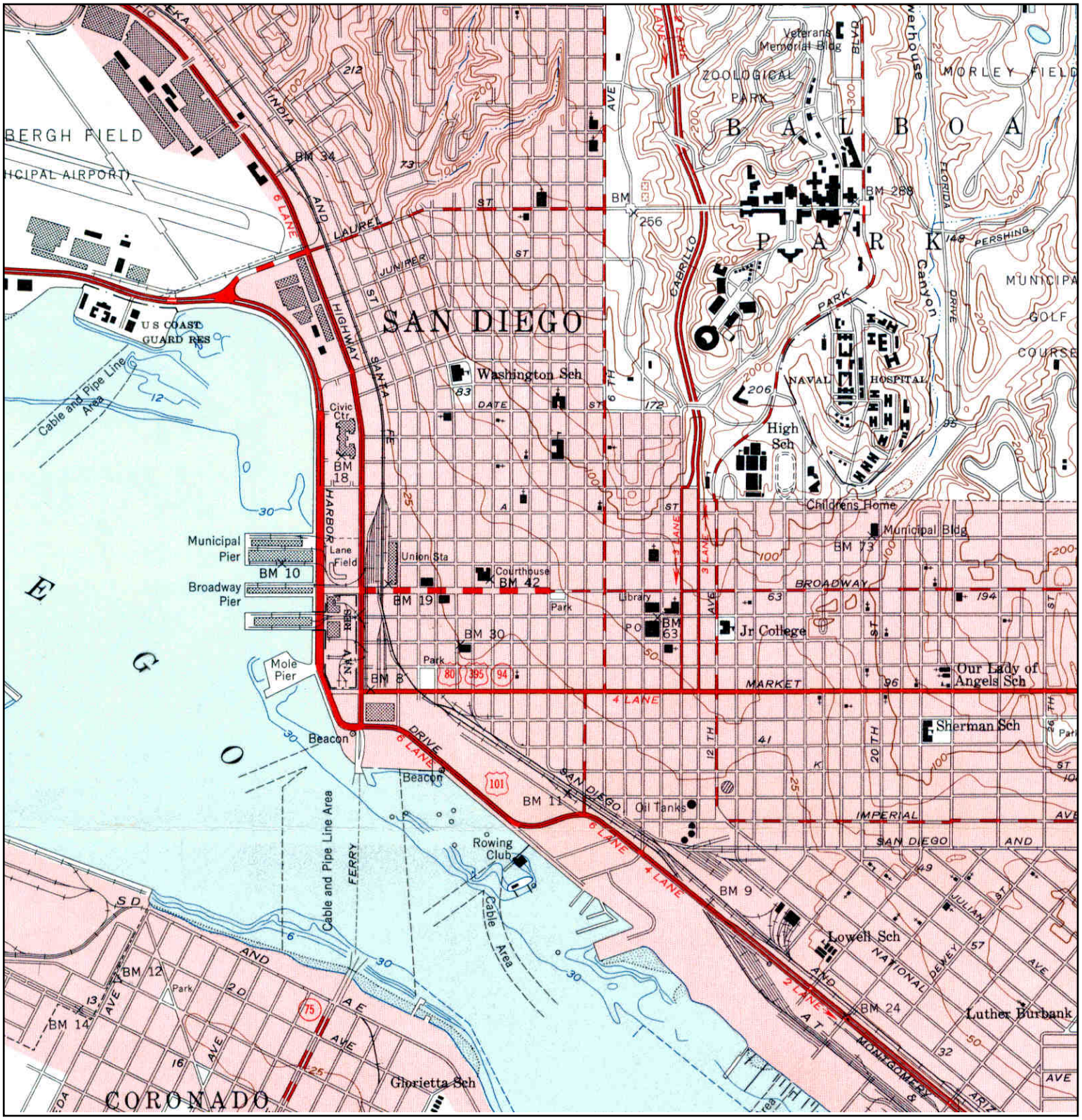


| | | | |
|---|---|---|---|
| N | TARGET QUAD<br>NAME: POINT LOMA<br>MAP YEAR: 1953<br><br>SERIES: 7.5<br>SCALE: 1:24000 | SITE NAME: 1122 4th Avenue Development<br>ADDRESS: 1122 4th Avenue, San Diego, California 92101<br>San Diego, CA 92101<br>LAT/LONG: 32.717 / -117.1612 | CLIENT: Christian Wheeler Engineering<br>CONTACT: David Russell<br>INQUIRY#: 4333767.4<br>RESEARCH DATE: 06/23/2015 |

# Historical Topographic Map

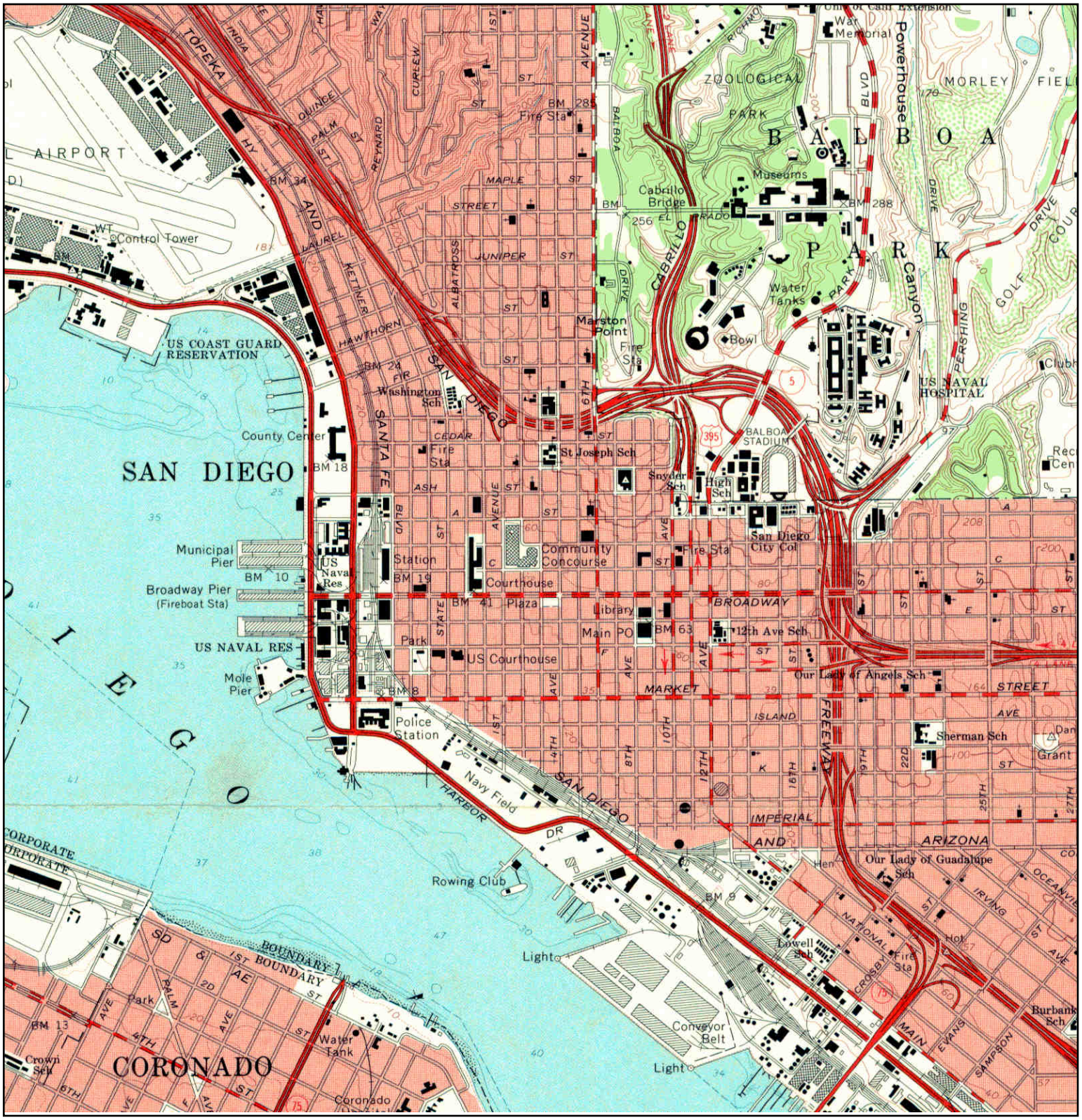


| | | | |
|---|---|---|---|
| N | TARGET QUAD<br>NAME: POINT LOMA<br>MAP YEAR: 1967<br><br>SERIES: 7.5<br>SCALE: 1:24000 | SITE NAME: 1122 4th Avenue Development<br>ADDRESS: 1122 4th Avenue, San Diego, California 92101<br>San Diego, CA 92101<br>LAT/LONG: 32.717 / -117.1612 | CLIENT: Christian Wheeler Engineering<br>CONTACT: David Russell<br>INQUIRY#: 4333767.4<br>RESEARCH DATE: 06/23/2015 |

**1122 4th Avenue Development**
1122 4th Avenue, San Diego, California 92101
San Diego, CA 92101

Inquiry Number: 4333767.3
June 22, 2015

# Certified Sanborn® Map Report

6 Armstrong Road, 4th Floor
Shelton, Connecticut 06484
Toll Free: 800.352.0050
www.edrnet.com

# Certified Sanborn® Map Report

6/22/15

**Site Name:**
1122 4th Avenue Development
1122 4th Avenue, San Diego,
San Diego, CA 92101

**Client Name:**
Christian Wheeler Engineering
3980 Home Avenue
San Diego, CA 92105

EDR Inquiry # 4333767.3

Contact: David Russell

The Sanborn Library has been searched by EDR and maps covering the target property location as provided by Christian Wheeler Engineering were identified for the years listed below. The Sanborn Library is the largest, most complete collection of fire insurance maps. The collection includes maps from Sanborn, Bromley, Perris & Browne, Hopkins, Barlow, and others. Only Environmental Data Resources Inc. (EDR) is authorized to grant rights for commercial reproduction of maps by the Sanborn Library LLC, the copyright holder for the collection. Results can be authenticated by visiting www.edrnet.com/sanborn.

The Sanborn Library is continually enhanced with newly identified map archives. This report accesses all maps in the collection as of the day this report was generated.

## *Certified Sanborn Results:*

**Site Name:** 1122 4th Avenue Development
**Address:** 1122 4th Avenue, San Diego, California 92101
**City, State, Zip:** San Diego, CA 92101
**Cross Street:**
**P.O. #** CWE 2150381.02
**Project:** 1122 Fourth Avenue Development
**Certification #** E2D1-4C18-9EFB

**Maps Provided:**

| | | |
|---|---|---|
| 1971 | 1957 | 1887 |
| 1970 | 1956 | |
| 1965 | 1950 | |
| 1963 | 1921 | |
| 1962 | 1906 | |
| 1959 | 1888 | |

Sanborn® Library search results
Certification # E2D1-4C18-9EFB

The Sanborn Library includes more than 1.2 million fire insurance maps from Sanborn, Bromley, Perris & Browne, Hopkins, Barlow and others which track historical property usage in approximately 12,000 American cities and towns. Collections searched:

- ✓ Library of Congress
- ✓ University Publications of America
- ✓ EDR Private Collection

*The Sanborn Library LLC Since 1866™*

### Limited Permission To Make Copies

Christian Wheeler Engineering (the client) is permitted to make up to FIVE photocopies of this Sanborn Map transmittal and each fire insurance map accompanying this report solely for the limited use of its customer. No one other than the client is authorized to make copies. Upon request made directly to an EDR Account Executive, the client may be permitted to make a limited number of additional photocopies. This permission is conditioned upon compliance by the client, its customer and their agents with EDR's copyright policy; a copy of which is available upon request.


**Disclaimer - Copyright and Trademark notice**

This Report contains certain information obtained from a variety of public and other sources reasonably available to Environmental Data Resources, Inc. It cannot be concluded from this Report that coverage information for the target and surrounding properties does not exist from other sources. NO WARRANTY EXPRESSED OR IMPLIED, IS MADE WHATSOEVER IN CONNECTION WITH THIS REPORT. ENVIRONMENTAL DATA RESOURCES, INC. SPECIFICALLY DISCLAIMS THE MAKING OF ANY SUCH WARRANTIES, INCLUDING WITHOUT LIMITATION, MERCHANTABILITY OR FITNESS FOR A PARTICULAR USE OR PURPOSE. ALL RISK IS ASSUMED BY THE USER. IN NO EVENT SHALL ENVIRONMENTAL DATA RESOURCES, INC. BE LIABLE TO ANYONE, WHETHER ARISING OUT OF ERRORS OR OMISSIONS, NEGLIGENCE, ACCIDENT OR ANY OTHER CAUSE, FOR ANY LOSS OF DAMAGE, INCLUDING, WITHOUT LIMITATION, SPECIAL, INCIDENTAL CONSEQUENTIAL, OR EXEMPLARY DAMAGES. ANY LIABILITY ON THE PART OF ENVIRONMENTAL DATA RESOURCES, INC. IS STRICTLY LIMITED TO A REFUND OF THE AMOUNT PAID FOR THIS REPORT. Purchaser accepts this Report "AS IS". Any analyses, estimates, ratings, environmental risk levels or risk codes provided in this Report are provided for illustrative purposes only, and are not intended to provide, nor should they be interpreted as providing any facts regarding, or prediction or forecast of, any environmental risk for any property. Only a Phase I Environmental Site Assessment performed by an environmental professional can provide information regarding the environmental risk for any property. Additionally, the information provided in this Report is not to be construed as legal advice.

Copyright 2015 by Environmental Data Resources, Inc. All rights reserved. Reproduction in any media or format, in whole or in part, of any report or map of Environmental Data Resources, Inc., or its affiliates, is prohibited without prior written permission.

EDR and its logos (including Sanborn and Sanborn Map) are trademarks of Environmental Data Resources, Inc. or its affiliates. All other trademarks used herein are the property of their respective owners.

## *Sanborn Sheet Thumbnails*

This Certified Sanborn Map Report is based upon the following Sanborn Fire Insurance map sheets.

### 1971 Source Sheets



Volume 1A, Sheet 15a



Volume 1A, Sheet 18a

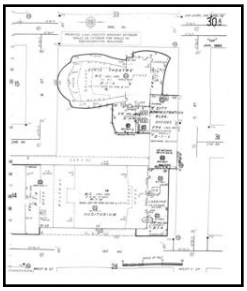

Volume 1A, Sheet 30a

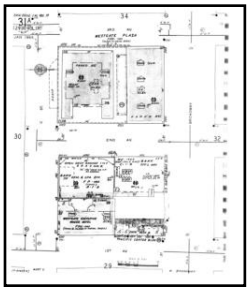

Volume 1A, Sheet 31a



Volume 1A, Sheet 33a



Volume 1A, Sheet 34a



Volume 1A, Sheet 35a



Volume 1A, Sheet 36a

### 1970 Source Sheets



Volume 1A, Sheet 18a



Volume 1A, Sheet 35a



Volume 1A, Sheet 36a



Volume 1A, Sheet 15a

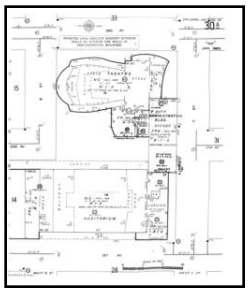

Volume 1A, Sheet 30a

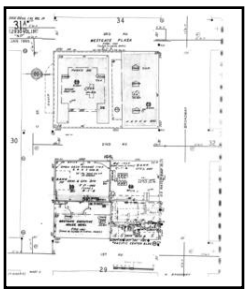

Volume 1A, Sheet 31a



Volume 1A, Sheet 33a



Volume 1A, Sheet 34a

## 1965 Source Sheets



Volume 1A, Sheet 15a

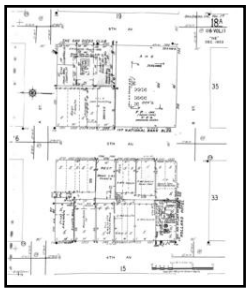

Volume 1A, Sheet 18a

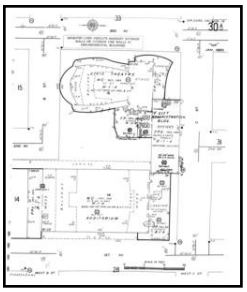

Volume 1A, Sheet 30a

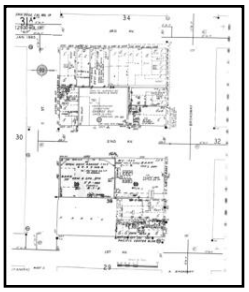

Volume 1A, Sheet 31a



Volume 1A, Sheet 36a



Volume 1A, Sheet 33a



Volume 1A, Sheet 34a

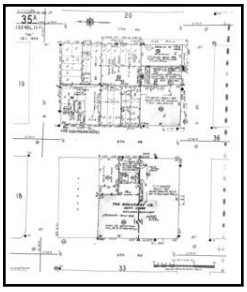

Volume 1A, Sheet 35a

## 1963 Source Sheets



Volume 1A, Sheet 15a



Volume 1A, Sheet 30a



Volume 1A, Sheet 35a



Volume 1A, Sheet 36a



Volume 1A, Sheet 18a

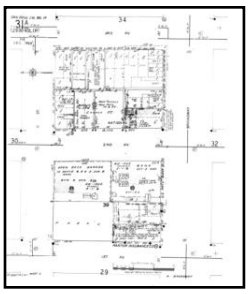

Volume 1A, Sheet 31a



Volume 1A, Sheet 33a



Volume 1A, Sheet 34a

## 1962 Source Sheets



Volume 1A, Sheet 34a



Volume 1A, Sheet 35a



Volume 1A, Sheet 36a



Volume 1A, Sheet 15a



Volume 1A, Sheet 33a



Volume 1A, Sheet 18a

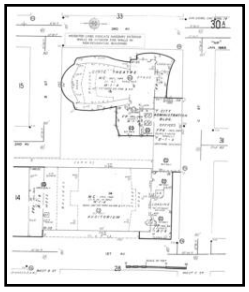

Volume 1A, Sheet 30a



Volume 1A, Sheet 31a

## 1959 Source Sheets



Volume 1A, Sheet 15a



Volume 1A, Sheet 18a



Volume 1A, Sheet 33a



Volume 1A, Sheet 30a



Volume 1A, Sheet 31a



Volume 1A, Sheet 34a



Volume 1A, Sheet 35a



Volume 1A, Sheet 36a

## 1957 Source Sheets



Volume 1A, Sheet 30a



Volume 1A, Sheet 31a



Volume 1A, Sheet 35a



Volume 1A, Sheet 36a



Volume 1A, Sheet 15a



Volume 1A, Sheet 33a



Volume 1A, Sheet 34a



Volume 1A, Sheet 18a

## 1956 Source Sheets



Volume 1A, Sheet 15a

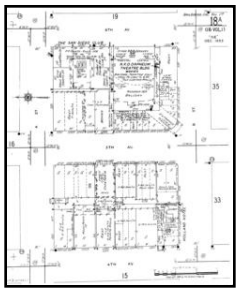

Volume 1A, Sheet 18a



Volume 1A, Sheet 34a

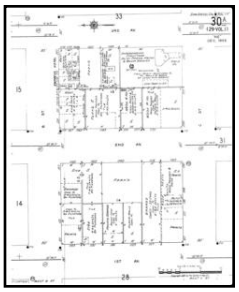

Volume 1A, Sheet 30a



Volume 1A, Sheet 31a



Volume 1A, Sheet 33a



Volume 1A, Sheet 35a



Volume 1A, Sheet 36a

## 1950 Source Sheets



Volume 1, Sheet xxxx



Volume 1, Sheet 15



Volume 1, Sheet 16



Volume 1, Sheet 30



Volume 1, Sheet 31



Volume 1, Sheet 32



Volume 1, Sheet 33

## 1921 Source Sheets



Volume 1, Sheet 15



Volume 1, Sheet 16



Volume 1, Sheet 30



Volume 1, Sheet 31

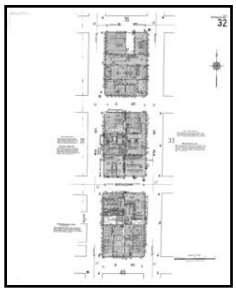

Volume 1, Sheet 32



Volume 1, Sheet 33



Volume 3, Sheet xxxx

## 1906 Source Sheets



Volume 1, Sheet 44

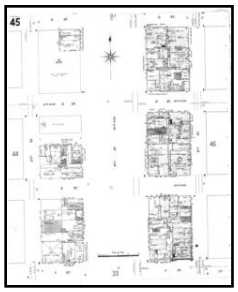

Volume 1, Sheet 45

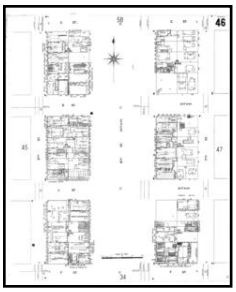

Volume 1, Sheet 46



Volume 1, Sheet 56



Volume 1, Sheet 57



Volume 1, Sheet 58

## 1888 Source Sheets



Volume 1, Sheet 19

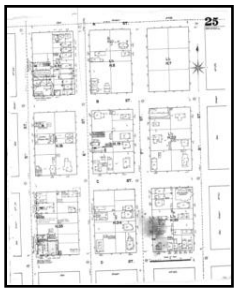

Volume 1, Sheet 25



Volume 1, Sheet 26

## 1887 Source Sheets



Volume 1, Sheet 11



Volume 1, Sheet 17



Volume 1, Sheet 18

# 1971 Certified Sanborn Map




The certified Sanborn Library search results in this report can be authenticated by visiting www.edrnet.com/sanborn and entering the certification number. Only Environmental Data Resources Inc. (EDR) is authorized to grant rights for commercial reproduction of maps by The Sanborn Library LLC, the copyright holder for the collection.

Certification # E2D1-4C18-9EFB

| | |
|---|---|
| Site Name: | 1122 4th Avenue Development |
| Address: | 1122 4th Avenue, San Diego, California 92101 |
| City, ST, ZIP: | San Diego CA 92101 |
| Client: | Christian Wheeler Engineering |
| EDR Inquiry: | 4333767.3 |
| Order Date: | 6/22/2015 8:22:02 PM |
| Certification # | E2D1-4C18-9EFB |
| Copyright: | 1971 |

This Certified Sanborn Map combines the following sheets.
Outlined areas indicate map sheets within the collection.

0 Feet 150 300 600



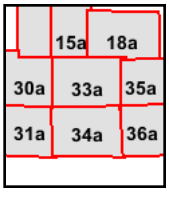


Volume 1A, Sheet 15a
Volume 1A, Sheet 18a
Volume 1A, Sheet 30a
Volume 1A, Sheet 31a
Volume 1A, Sheet 33a
Volume 1A, Sheet 34a
Volume 1A, Sheet 35a
Volume 1A, Sheet 36a

N

# 1970 Certified Sanborn Map




The certified Sanborn Library search results in this report can be authenticated by visiting www.edrnet.com/sanborn and entering the certification number. Only Environmental Data Resources Inc. (EDR) is authorized to grant rights for commercial reproduction of maps by The Sanborn Library LLC, the copyright holder for the collection.

Certification # E2D1-4C18-9EFB

| | |
|---|---|
| Site Name: | 1122 4th Avenue Development |
| Address: | 1122 4th Avenue, San Diego, California 92101 |
| City, ST, ZIP: | San Diego CA 92101 |
| Client: | Christian Wheeler Engineering |
| EDR Inquiry: | 4333767.3 |
| Order Date: | 6/22/2015 8:22:02 PM |
| Certification # | E2D1-4C18-9EFB |
| Copyright: | 1970 |

This Certified Sanborn Map combines the following sheets.
Outlined areas indicate map sheets within the collection.

0 Feet 150 300 600



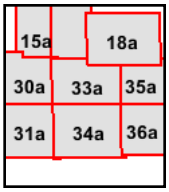


Volume 1A, Sheet 18a
Volume 1A, Sheet 35a
Volume 1A, Sheet 36a
Volume 1A, Sheet 15a
Volume 1A, Sheet 30a
Volume 1A, Sheet 31a
Volume 1A, Sheet 33a
Volume 1A, Sheet 34a

N

# 1965 Certified Sanborn Map




The certified Sanborn Library search results in this report can be authenticated by visiting www.edrnet.com/sanborn and entering the certification number. Only Environmental Data Resources Inc. (EDR) is authorized to grant rights for commercial reproduction of maps by The Sanborn Library LLC, the copyright holder for the collection.

Certification # E2D1-4C18-9EFB

| | |
|---|---|
| Site Name: | 1122 4th Avenue Development |
| Address: | 1122 4th Avenue, San Diego, California 92101 |
| City, ST, ZIP: | San Diego CA 92101 |
| Client: | Christian Wheeler Engineering |
| EDR Inquiry: | 4333767.3 |
| Order Date: | 6/22/2015 8:22:02 PM |
| Certification # | E2D1-4C18-9EFB |
| Copyright: | 1965 |

This Certified Sanborn Map combines the following sheets.
Outlined areas indicate map sheets within the collection.

0 Feet 150 300 600



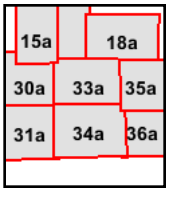


Volume 1A, Sheet 15a
Volume 1A, Sheet 18a
Volume 1A, Sheet 30a
Volume 1A, Sheet 31a
Volume 1A, Sheet 36a
Volume 1A, Sheet 33a
Volume 1A, Sheet 34a
Volume 1A, Sheet 35a

N

# 1963 Certified Sanborn Map




The certified Sanborn Library search results in this report can be authenticated by visiting www.edrnet.com/sanborn and entering the certification number. Only Environmental Data Resources Inc. (EDR) is authorized to grant rights for commercial reproduction of maps by The Sanborn Library LLC, the copyright holder for the collection.

Certification # E2D1-4C18-9EFB

| | |
|---|---|
| Site Name: | 1122 4th Avenue Development |
| Address: | 1122 4th Avenue, San Diego, California 92101 |
| City, ST, ZIP: | San Diego CA 92101 |
| Client: | Christian Wheeler Engineering |
| EDR Inquiry: | 4333767.3 |
| Order Date: | 6/22/2015 8:22:02 PM |
| Certification # | E2D1-4C18-9EFB |
| Copyright: | 1963 |

This Certified Sanborn Map combines the following sheets.
Outlined areas indicate map sheets within the collection.

0 Feet 150 300 600



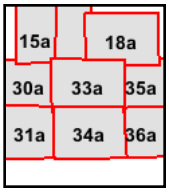


Volume 1A, Sheet 15a
Volume 1A, Sheet 30a
Volume 1A, Sheet 35a
Volume 1A, Sheet 36a
Volume 1A, Sheet 18a
Volume 1A, Sheet 31a
Volume 1A, Sheet 33a
Volume 1A, Sheet 34a

N

# 1962 Certified Sanborn Map




The certified Sanborn Library search results in this report can be authenticated by visiting www.edrnet.com/sanborn and entering the certification number. Only Environmental Data Resources Inc. (EDR) is authorized to grant rights for commercial reproduction of maps by The Sanborn Library LLC, the copyright holder for the collection.

Certification # E2D1-4C18-9EFB

| | |
|---|---|
| Site Name: | 1122 4th Avenue Development |
| Address: | 1122 4th Avenue, San Diego, California 92101 |
| City, ST, ZIP: | San Diego CA 92101 |
| Client: | Christian Wheeler Engineering |
| EDR Inquiry: | 4333767.3 |
| Order Date: | 6/22/2015 8:22:02 PM |
| Certification # | E2D1-4C18-9EFB |
| Copyright: | 1962 |

This Certified Sanborn Map combines the following sheets.
Outlined areas indicate map sheets within the collection.

0 Feet 150 300 600



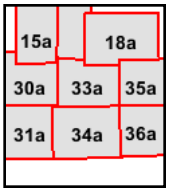


Volume 1A, Sheet 34a
Volume 1A, Sheet 35a
Volume 1A, Sheet 36a
Volume 1A, Sheet 15a
Volume 1A, Sheet 33a
Volume 1A, Sheet 18a
Volume 1A, Sheet 30a
Volume 1A, Sheet 31a

N

# 1959 Certified Sanborn Map




The certified Sanborn Library search results in this report can be authenticated by visiting www.edrnet.com/sanborn and entering the certification number. Only Environmental Data Resources Inc. (EDR) is authorized to grant rights for commercial reproduction of maps by The Sanborn Library LLC, the copyright holder for the collection.

Certification # E2D1-4C18-9EFB

| | |
|---|---|
| Site Name: | 1122 4th Avenue Development |
| Address: | 1122 4th Avenue, San Diego, California 92101 |
| City, ST, ZIP: | San Diego CA 92101 |
| Client: | Christian Wheeler Engineering |
| EDR Inquiry: | 4333767.3 |
| Order Date: | 6/22/2015 8:22:02 PM |
| Certification # | E2D1-4C18-9EFB |
| Copyright: | 1959 |

This Certified Sanborn Map combines the following sheets.
Outlined areas indicate map sheets within the collection.

0 Feet 150 300 600



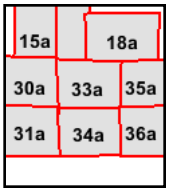


Volume 1A, Sheet 15a
Volume 1A, Sheet 18a
Volume 1A, Sheet 33a
Volume 1A, Sheet 30a
Volume 1A, Sheet 31a
Volume 1A, Sheet 34a
Volume 1A, Sheet 35a
Volume 1A, Sheet 36a

N

# 1957 Certified Sanborn Map




The certified Sanborn Library search results in this report can be authenticated by visiting www.edrnet.com/sanborn and entering the certification number. Only Environmental Data Resources Inc. (EDR) is authorized to grant rights for commercial reproduction of maps by The Sanborn Library LLC, the copyright holder for the collection.

Certification # E2D1-4C18-9EFB

| | |
|---|---|
| Site Name: | 1122 4th Avenue Development |
| Address: | 1122 4th Avenue, San Diego, California 92101 |
| City, ST, ZIP: | San Diego CA 92101 |
| Client: | Christian Wheeler Engineering |
| EDR Inquiry: | 4333767.3 |
| Order Date: | 6/22/2015 8:22:02 PM |
| Certification # | E2D1-4C18-9EFB |
| Copyright: | 1957 |

This Certified Sanborn Map combines the following sheets.
Outlined areas indicate map sheets within the collection.

0 Feet 150 300 600



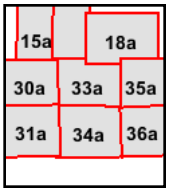


Volume 1A, Sheet 30a
Volume 1A, Sheet 31a
Volume 1A, Sheet 35a
Volume 1A, Sheet 36a
Volume 1A, Sheet 15a
Volume 1A, Sheet 33a
Volume 1A, Sheet 34a
Volume 1A, Sheet 18a

N

# 1956 Certified Sanborn Map





The certified Sanborn Library search results in this report can be authenticated by visiting www.edrnet.com/sanborn and entering the certification number. Only Environmental Data Resources Inc. (EDR) is authorized to grant rights for commercial reproduction of maps by The Sanborn Library LLC, the copyright holder for the collection.


Certification # E2D1-4C18-9EFB

| | |
|---|---|
| Site Name: | 1122 4th Avenue Development |
| Address: | 1122 4th Avenue, San Diego, California 92101 |
| City, ST, ZIP: | San Diego CA 92101 |
| Client: | Christian Wheeler Engineering |
| EDR Inquiry: | 4333767.3 |
| Order Date: | 6/22/2015 8:22:02 PM |
| Certification # | E2D1-4C18-9EFB |
| Copyright: | 1956 |

This Certified Sanborn Map combines the following sheets.
Outlined areas indicate map sheets within the collection.

0 Feet 150 300 600



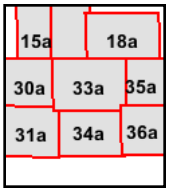


Volume 1A, Sheet 15a
Volume 1A, Sheet 18a
Volume 1A, Sheet 34a
Volume 1A, Sheet 30a
Volume 1A, Sheet 31a
Volume 1A, Sheet 33a
Volume 1A, Sheet 35a
Volume 1A, Sheet 36a

N

# 1950 Certified Sanborn Map




The certified Sanborn Library search results in this report can be authenticated by visiting www.edrnet.com/sanborn and entering the certification number. Only Environmental Data Resources Inc. (EDR) is authorized to grant rights for commercial reproduction of maps by The Sanborn Library LLC, the copyright holder for the collection.

Certification # E2D1-4C18-9EFB

| | |
|---|---|
| Site Name: | 1122 4th Avenue Development |
| Address: | 1122 4th Avenue, San Diego, California 92101 |
| City, ST, ZIP: | San Diego CA 92101 |
| Client: | Christian Wheeler Engineering |
| EDR Inquiry: | 4333767.3 |
| Order Date: | 6/22/2015 8:22:02 PM |
| Certification # | E2D1-4C18-9EFB |
| Copyright: | 1950 |

This Certified Sanborn Map combines the following sheets.
Outlined areas indicate map sheets within the collection.

0 Feet 150 300 600



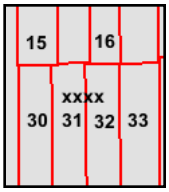


Volume 1, Sheet xxxx
Volume 1, Sheet 15
Volume 1, Sheet 16
Volume 1, Sheet 30
Volume 1, Sheet 31
Volume 1, Sheet 32
Volume 1, Sheet 33

N

# 1921 Certified Sanborn Map





The certified Sanborn Library search results in this report can be authenticated by visiting www.edrnet.com/sanborn and entering the certification number. Only Environmental Data Resources Inc. (EDR) is authorized to grant rights for commercial reproduction of maps by The Sanborn Library LLC, the copyright holder for the collection.


Certification # E2D1-4C18-9EFB

| | |
|---|---|
| Site Name: | 1122 4th Avenue Development |
| Address: | 1122 4th Avenue, San Diego, California 92101 |
| City, ST, ZIP: | San Diego CA 92101 |
| Client: | Christian Wheeler Engineering |
| EDR Inquiry: | 4333767.3 |
| Order Date: | 6/22/2015 8:22:02 PM |
| Certification # | E2D1-4C18-9EFB |
| Copyright: | 1921 |

This Certified Sanborn Map combines the following sheets.
Outlined areas indicate map sheets within the collection.

0 Feet 150 300 600



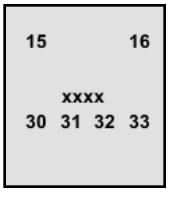


Volume 1, Sheet 15
Volume 1, Sheet 16
Volume 1, Sheet 30
Volume 1, Sheet 31
Volume 1, Sheet 32
Volume 1, Sheet 33
Volume 3, Sheet xxxx

N

# 1906 Certified Sanborn Map





The certified Sanborn Library search results in this report can be authenticated by visiting www.edrnet.com/sanborn and entering the certification number. Only Environmental Data Resources Inc. (EDR) is authorized to grant rights for commercial reproduction of maps by The Sanborn Library LLC, the copyright holder for the collection.


Certification # E2D1-4C18-9EFB

| | |
|---|---|
| Site Name: | 1122 4th Avenue Development |
| Address: | 1122 4th Avenue, San Diego, California 92101 |
| City, ST, ZIP: | San Diego CA 92101 |
| Client: | Christian Wheeler Engineering |
| EDR Inquiry: | 4333767.3 |
| Order Date: | 6/22/2015 8:22:02 PM |
| Certification # | E2D1-4C18-9EFB |
| Copyright: | 1906 |

This Certified Sanborn Map combines the following sheets. Outlined areas indicate map sheets within the collection.

0 Feet 150 300 600



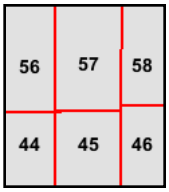


Volume 1, Sheet 44
Volume 1, Sheet 45
Volume 1, Sheet 46
Volume 1, Sheet 56
Volume 1, Sheet 57
Volume 1, Sheet 58

N

# 1888 Certified Sanborn Map

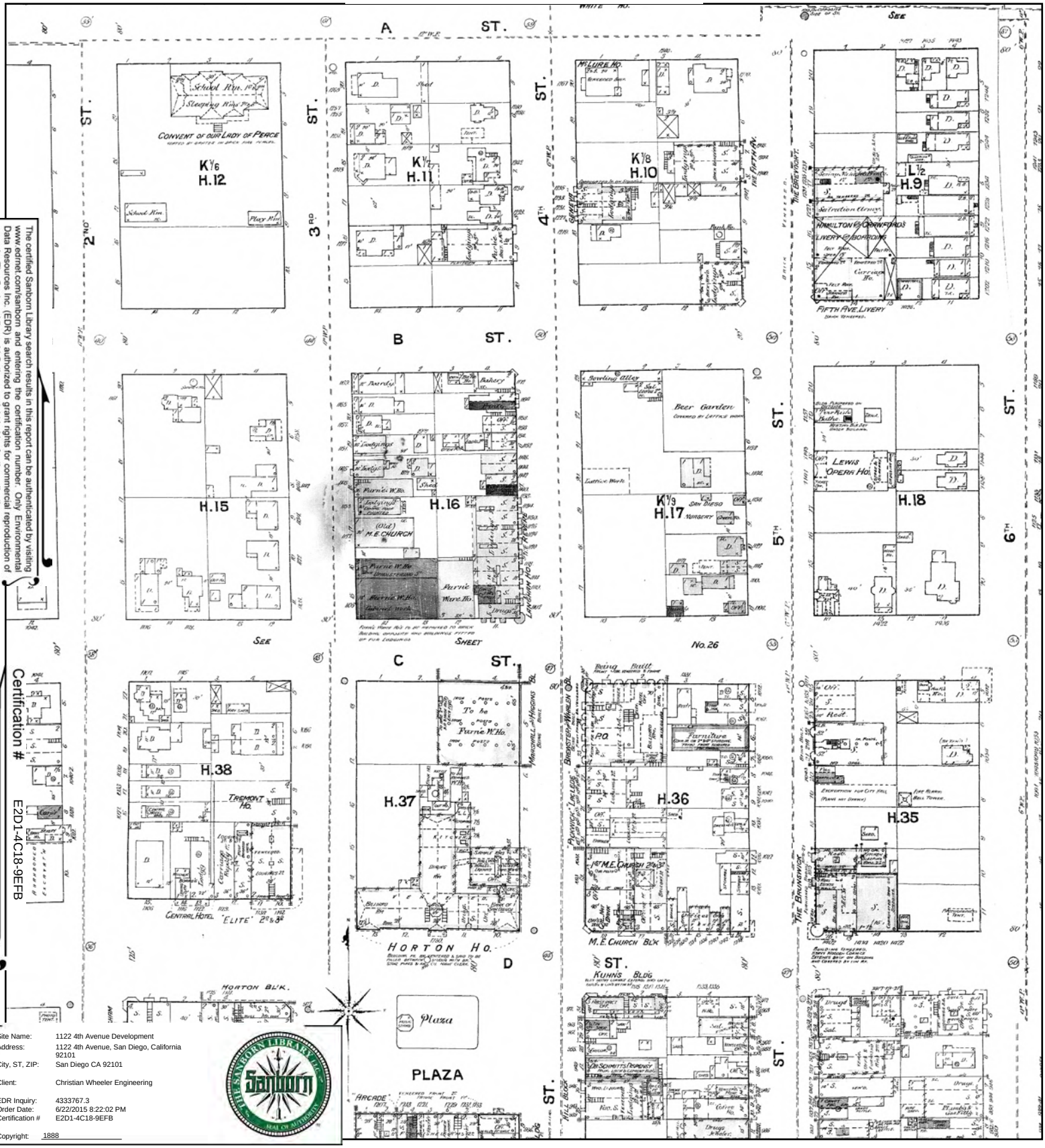


The certified Sanborn Library search results in this report can be authenticated by visiting www.edrnet.com/sanborn and entering the certification number. Only Environmental Data Resources Inc. (EDR) is authorized to grant rights for commercial reproduction of maps by The Sanborn Library LLC, the copyright holder for the collection.

Certification # E2D1-4C18-9EFB

| | |
|---|---|
| Site Name: | 1122 4th Avenue Development |
| Address: | 1122 4th Avenue, San Diego, California 92101 |
| City, ST, ZIP: | San Diego CA 92101 |
| Client: | Christian Wheeler Engineering |
| EDR Inquiry: | 4333767.3 |
| Order Date: | 6/22/2015 8:22:02 PM |
| Certification # | E2D1-4C18-9EFB |
| Copyright: | 1888 |

This Certified Sanborn Map combines the following sheets.
Outlined areas indicate map sheets within the collection.

0 Feet 150 300 600



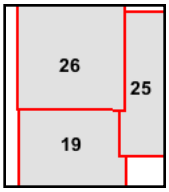


Volume 1, Sheet 19
Volume 1, Sheet 25
Volume 1, Sheet 26

N

# 1887 Certified Sanborn Map





The certified Sanborn Library search results in this report can be authenticated by visiting www.edrnet.com/sanborn and entering the certification number. Only Environmental Data Resources Inc. (EDR) is authorized to grant rights for commercial reproduction of maps by The Sanborn Library LLC, the copyright holder for the collection.


Certification # E2D1-4C18-9EFB

| | |
|---|---|
| Site Name: | 1122 4th Avenue Development |
| Address: | 1122 4th Avenue, San Diego, California 92101 |
| City, ST, ZIP: | San Diego CA 92101 |
| Client: | Christian Wheeler Engineering |
| EDR Inquiry: | 4333767.3 |
| Order Date: | 6/2/2015 8:22:02 PM |
| Certification # | E2D1-4C18-9EFB |
| Copyright: | 1887 |

This Certified Sanborn Map combines the following sheets.
Outlined areas indicate map sheets within the collection.

0 Feet 150 300 600



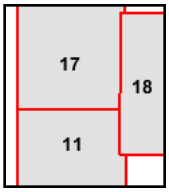


Volume 1, Sheet 11
Volume 1, Sheet 17
Volume 1, Sheet 18

N

# Appendix B

## Aerial Photographs from Selected Years

**1122 4th Avenue Development**
1122 4th Avenue, San Diego, California 92101
San Diego, CA 92101

Inquiry Number: 4333767.9
June 22, 2015

# The EDR Aerial Photo Decade Package

6 Armstrong Road, 4th Floor
Shelton, Connecticut 06484
Toll Free: 800.352.0050
www.edrnet.com

# EDR Aerial Photo Decade Package

Environmental Data Resources, Inc. (EDR) Aerial Photo Decade Package is a screening tool designed to assist environmental professionals in evaluating potential liability on a target property resulting from past activities. EDR's professional researchers provide digitally reproduced historical aerial photographs, and when available, provide one photo per decade.

**When delivered electronically by EDR, the aerial photo images included with this report are for ONE TIME USE ONLY. Further reproduction of these aerial photo images is prohibited without permission from EDR. For more information contact your EDR Account Executive.**

***Thank you for your business.***
Please contact EDR at 1-800-352-0050
with any questions or comments.


**Disclaimer - Copyright and Trademark Notice**

This Report contains certain information obtained from a variety of public and other sources reasonably available to Environmental Data Resources, Inc. It cannot be concluded from this Report that coverage information for the target and surrounding properties does not exist from other sources. **NO WARRANTY EXPRESSED OR IMPLIED, IS MADE WHATSOEVER IN CONNECTION WITH THIS REPORT. ENVIRONMENTAL DATA RESOURCES, INC. SPECIFICALLY DISCLAIMS THE MAKING OF ANY SUCH WARRANTIES, INCLUDING WITHOUT LIMITATION, MERCHANTABILITY OR FITNESS FOR A PARTICULAR USE OR PURPOSE. ALL RISK IS ASSUMED BY THE USER. IN NO EVENT SHALL ENVIRONMENTAL DATA RESOURCES, INC. BE LIABLE TO ANYONE, WHETHER ARISING OUT OF ERRORS OR OMISSIONS, NEGLIGENCE, ACCIDENT OR ANY OTHER CAUSE, FOR ANY LOSS OF DAMAGE, INCLUDING, WITHOUT LIMITATION, SPECIAL, INCIDENTAL, CONSEQUENTIAL, OR EXEMPLARY DAMAGES. ANY LIABILITY ON THE PART OF ENVIRONMENTAL DATA RESOURCES, INC. IS STRICTLY LIMITED TO A REFUND OF THE AMOUNT PAID FOR THIS REPORT.** Purchaser accepts this Report AS IS. Any analyses, estimates, ratings, environmental risk levels or risk codes provided in this Report are provided for illustrative purposes only, and are not intended to provide, nor should they be interpreted as providing any facts regarding, or prediction or forecast of, any environmental risk for any property. Only a Phase I Environmental Site Assessment performed by an environmental professional can provide information regarding the environmental risk for any property. Additionally, the information provided in this Report is not to be construed as legal advice.

Copyright 2015 by Environmental Data Resources, Inc. All rights reserved. Reproduction in any media or format, in whole or in part, of any report or map of Environmental Data Resources, Inc., or its affiliates, is prohibited without prior written permission.

EDR and its logos (including Sanborn and Sanborn Map) are trademarks of Environmental Data Resources, Inc. or its affiliates. All other trademarks used herein are the property of their respective owners.

## Date EDR Searched Historical Sources:

Aerial Photography June 22, 2015

## Target Property:

1122 4th Avenue, San Diego, California 92101

San Diego, CA 92101

| ***Year*** | ***Scale*** | ***Details*** | ***Source*** |
|---|---|---|---|
| 1949 | Aerial Photograph. Scale: 1"=500' | Flight Year: 1949 | USGS |
| 1953 | Aerial Photograph. Scale: 1"=500' | Flight Year: 1953 | USGS |
| 1964 | Aerial Photograph. Scale: 1"=500' | Flight Year: 1964 | USGS |
| 1966 | Aerial Photograph. Scale: 1"=500' | Flight Year: 1966 | USGS |
| 1970 | Aerial Photograph. Scale: 1"=500' | Flight Year: 1970 | USGS |
| 1979 | Aerial Photograph. Scale: 1"=500' | Flight Year: 1979 | USGS |
| 1985 | Aerial Photograph. Scale: 1"=500' | Flight Year: 1985 | USGS |
| 1989 | Aerial Photograph. Scale: 1"=500' | Flight Year: 1989 | USGS |
| 1994 | Aerial Photograph. Scale: 1"=500' | /DOQQ - acquisition dates: 1994 | USGS/DOQQ |
| 2005 | Aerial Photograph. Scale: 1"=500' | Flight Year: 2005 | USDA/NAIP |
| 2009 | Aerial Photograph. Scale: 1"=500' | Flight Year: 2009 | USDA/NAIP |
| 2010 | Aerial Photograph. Scale: 1"=500' | Flight Year: 2010 | USDA/NAIP |
| 2012 | Aerial Photograph. Scale: 1"=500' | Flight Year: 2012 | USDA/NAIP |


INQUIRY #: 4333767.9
YEAR: 1949
= 500'
N
EDR


INQUIRY #: 4333767.9
YEAR: 1953
= 500'
N
EDR

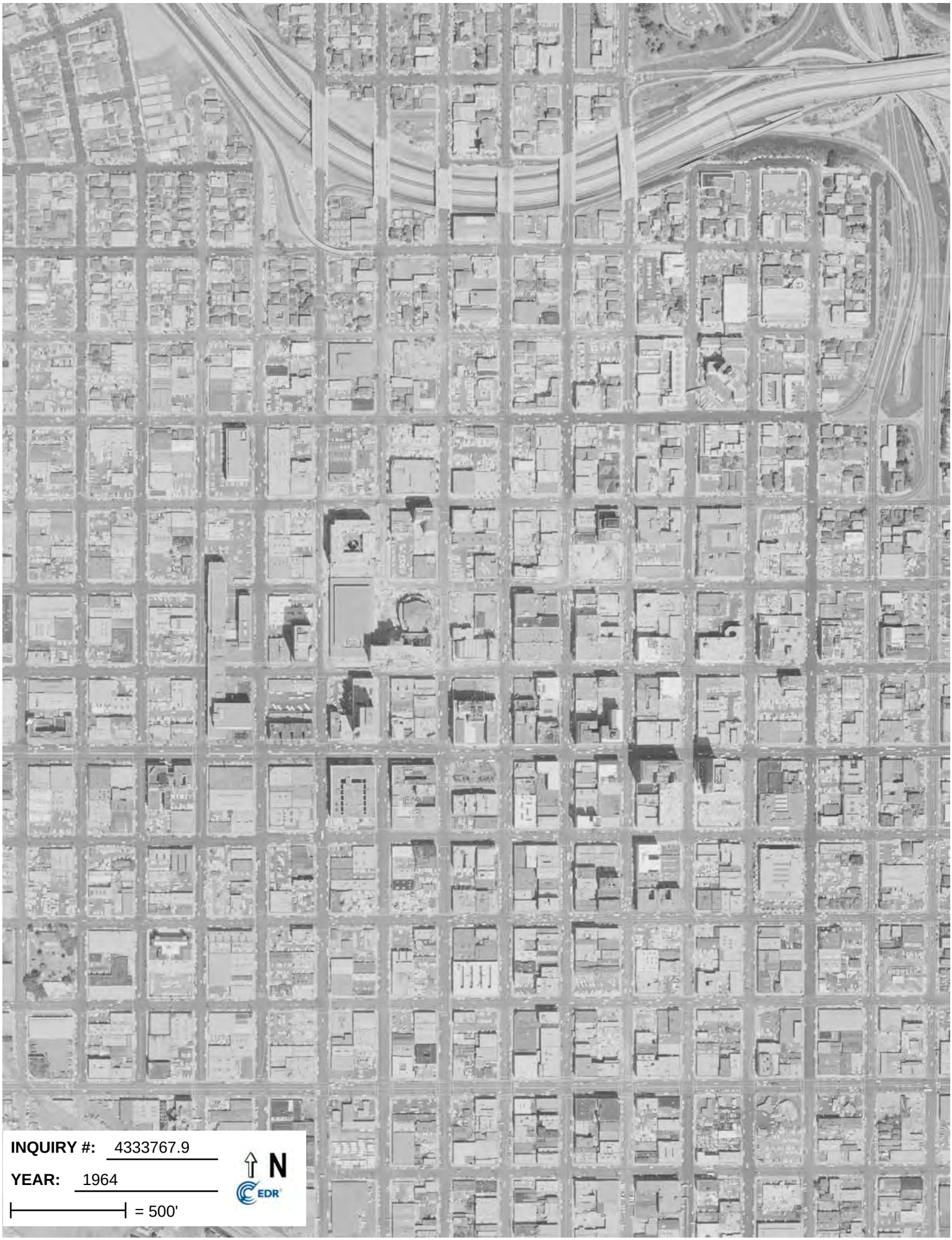
INQUIRY #: 4333767.9
YEAR: 1964
= 500'
N
EDR



**INQUIRY #:** 4333767.9

**YEAR:** 1966

= 500'

N

EDR


INQUIRY #: 4333767.9
YEAR: 1970
= 500'
N
EDR


INQUIRY #: 4333767.9
YEAR: 1979
= 500'
N
EDR


INQUIRY #: 4333767.9
YEAR: 1985
= 500'
N
EDR

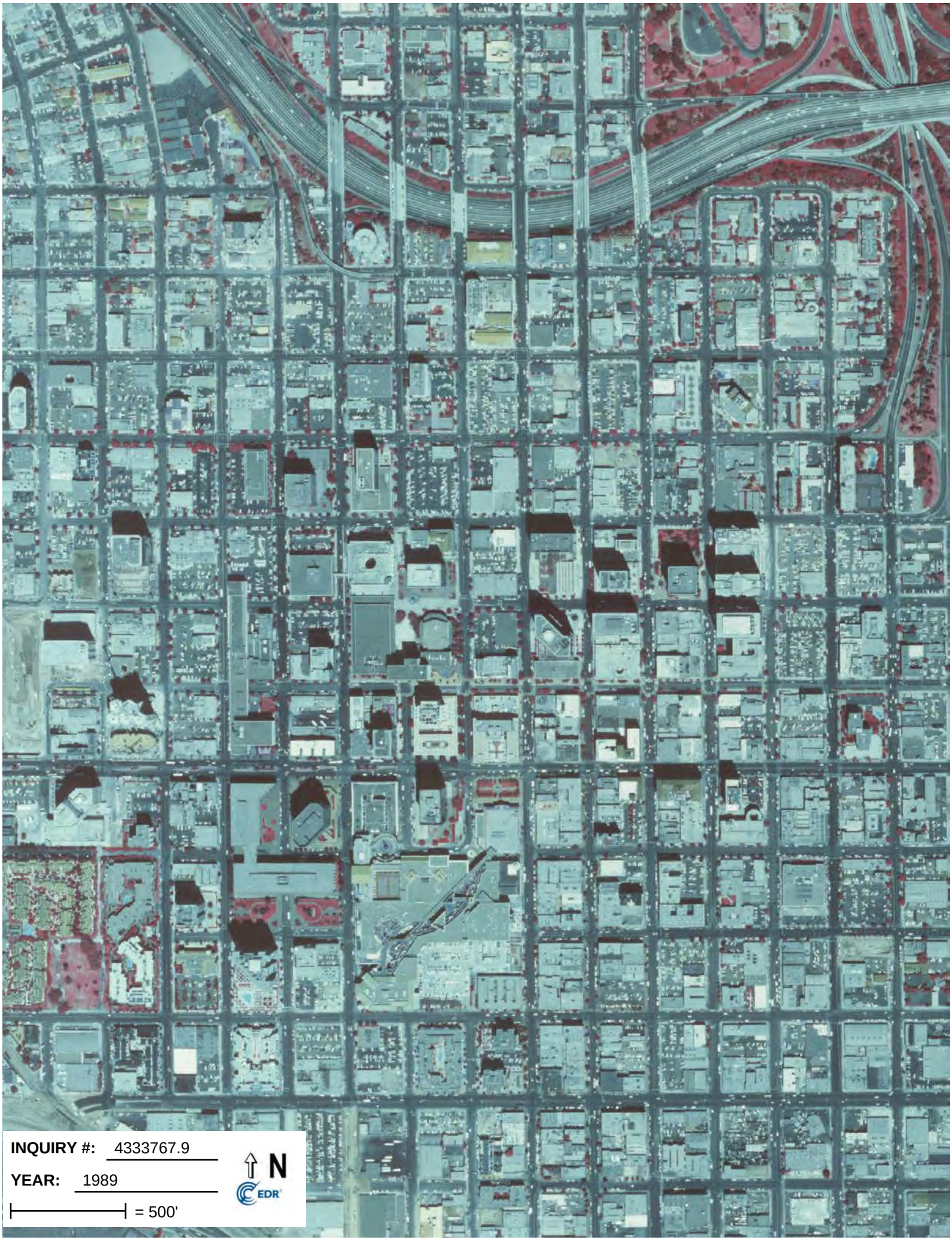
INQUIRY #: 4333767.9
YEAR: 1989
= 500'
N
EDR


INQUIRY #: 4333767.9
YEAR: 1994
= 500'
N
EDR


INQUIRY #: 4333767.9
YEAR: 2005
= 500'
N
EDR

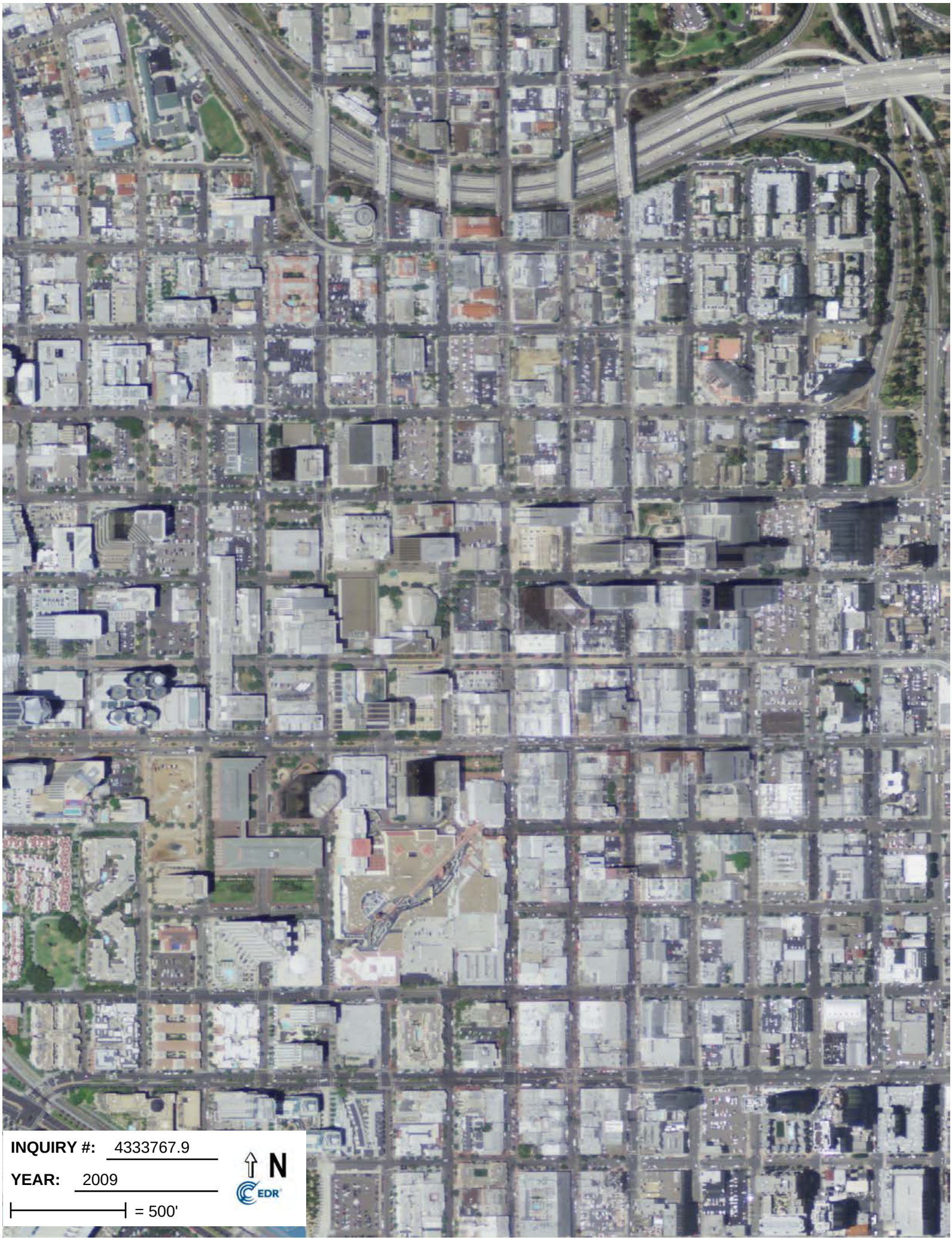
INQUIRY #: 4333767.9
YEAR: 2009
= 500'
N
EDR


INQUIRY #: 4333767.9
YEAR: 2010
= 500'
N
EDR


INQUIRY #: 4333767.9
YEAR: 2012
= 500'
N
EDR

# Appendix C

## Regulatory Records Documentation

## QA/QC- C-1: CURRENT OR PAST ENVIRONMENTAL CONCERNS

| Y/N | ISSUE | Y/N | ISSUE |
|---|---|---|---|
| Y | Above Ground Storage Tanks | N | Underground Storage Tanks |
| N | Clarifiers | N | Fill or Evacuation Ports |
| N | Vent Pipes | N | Fuel Island |
| N | Drums | Y | Other Containers |
| N | Surface Staining | N | Solid Waste Disposal |
| N | Sumps | N | Pits |
| N | Ponds | N | Lagoons |
| N | Stockpiled Soils | N | Distressed Vegetation |
| N | Oil or Gas Wells | N | Monitoring Wells |
| N | Domestic Water Wells | N | Dry Wells |
| N | Underground Pipelines | N | Chemical Processes |
| N | Waste Treatment | N | Hazardous Waste Storage |
| N | Septic Systems | N | Waste Water Discharge |
| N | Dry Cleaners | N | Repair or Servicing Facilities |
| N | Photo Processing | N | Manufacturing |
| N | Distribution Warehouse | Y | Asbestos-Containing Material |
| N | High Radon Levels | N | Suspect Lead-Containing Paint |
| N | Lead in Water | N | Others |
| N | Is/was heating fuel provided by on-site storage fuel oil? | | |
| N | On-site use, disposal, treatment, storage, or emission of significant quantities of hazardous materials or waste? | | |
| N | Evidence of any on-site release of hazardous materials that could impact the subject site? | | |
| N | Evidence of any off-site release of hazardous materials that could impact the subject site? See EDR Report in Appendix D. | | |

**QA/QC- C-2: REGULATORY RECORDS**

| Checked? Y/N | Found/ Subject | Found/ Off-site | Source | Research Distance (miles) |
|---|---|---|---|---|
| Y | N | N | NPL | 1.0 |
| Y | N | N | CERCLIS | 0.5 |
| Y | N | N | Federal ERNS | Subject site only |
| Y | N | Y | RCRA Generators | 0.5 |
| Y | N | Y | State and Local lists of hazardous waste sites | 0.5 |
| Y | N | N | State and Local landfill and/or hazardous waste sites | 1.0 |
| Y | N | Y | State and Local Leaking UST list | 1.0 |
| Y | N | Y | State and Local Registered UST | 0.5 |
| Y | N | N | Department of Public Health | Subject site only |
| N | N | N | Fire Department | Subject site only |
| Y | N | N | State and Local pollution control agency | Subject site only |
| Y | N | N | Regional Water Quality agency | Subject site only |
| Y | N | Y | Others - See EDR Report in Appendix D. | 1.0 |

# Appendix D

## EDR Radius Map™ Report

## EDR City Directory Report

## EDR VAP Report

**1122 4th Avenue Development**
1122 4th Avenue, San Diego, California 92101
San Diego, CA  92101

Inquiry Number: 4333767.2s
June 22, 2015

# The EDR Radius Map™ Report with GeoCheck®

EDR® Environmental Data Resources Inc

6 Armstrong Road, 4th floor
Shelton, CT 06484
Toll Free: 800.352.0050
www.edrnet.com

# TABLE OF CONTENTS


| SECTION | PAGE |
|---|---|
| Executive Summary | ES1 |
| Overview Map | 2 |
| Detail Map | 3 |
| Map Findings Summary | 4 |
| Map Findings | 8 |
| Orphan Summary | 862 |
| Government Records Searched/Data Currency Tracking | GR-1 |

**GEOCHECK ADDENDUM**

| | |
|---|---|
| Physical Setting Source Addendum | A-1 |
| Physical Setting Source Summary | A-2 |
| Physical Setting SSURGO Soil Map | A-6 |
| Physical Setting Source Map | A-8 |
| Physical Setting Source Map Findings | A-10 |
| Physical Setting Source Records Searched | PSGR-1 |


***Thank you for your business.***
Please contact EDR at 1-800-352-0050
with any questions or comments.


**Disclaimer - Copyright and Trademark Notice**

This Report contains certain information obtained from a variety of public and other sources reasonably available to Environmental Data Resources, Inc. It cannot be concluded from this Report that coverage information for the target and surrounding properties does not exist from other sources. **NO WARRANTY EXPRESSED OR IMPLIED, IS MADE WHATSOEVER IN CONNECTION WITH THIS REPORT. ENVIRONMENTAL DATA RESOURCES, INC. SPECIFICALLY DISCLAIMS THE MAKING OF ANY SUCH WARRANTIES, INCLUDING WITHOUT LIMITATION, MERCHANTABILITY OR FITNESS FOR A PARTICULAR USE OR PURPOSE. ALL RISK IS ASSUMED BY THE USER. IN NO EVENT SHALL ENVIRONMENTAL DATA RESOURCES, INC. BE LIABLE TO ANYONE, WHETHER ARISING OUT OF ERRORS OR OMISSIONS, NEGLIGENCE, ACCIDENT OR ANY OTHER CAUSE, FOR ANY LOSS OF DAMAGE, INCLUDING, WITHOUT LIMITATION, SPECIAL, INCIDENTAL, CONSEQUENTIAL, OR EXEMPLARY DAMAGES. ANY LIABILITY ON THE PART OF ENVIRONMENTAL DATA RESOURCES, INC. IS STRICTLY LIMITED TO A REFUND OF THE AMOUNT PAID FOR THIS REPORT.** Purchaser accepts this Report "AS IS". Any analyses, estimates, ratings, environmental risk levels or risk codes provided in this Report are provided for illustrative purposes only, and are not intended to provide, nor should they be interpreted as providing any facts regarding, or prediction or forecast of, any environmental risk for any property. Only a Phase I Environmental Site Assessment performed by an environmental professional can provide information regarding the environmental risk for any property. Additionally, the information provided in this Report is not to be construed as legal advice.

Copyright 2015 by Environmental Data Resources, Inc. All rights reserved. Reproduction in any media or format, in whole or in part, of any report or map of Environmental Data Resources, Inc., or its affiliates, is prohibited without prior written permission.

EDR and its logos (including Sanborn and Sanborn Map) are trademarks of Environmental Data Resources, Inc. or its affiliates. All other trademarks used herein are the property of their respective owners.

# EXECUTIVE SUMMARY

A search of available environmental records was conducted by Environmental Data Resources, Inc (EDR). The report was designed to assist parties seeking to meet the search requirements of EPA's Standards and Practices for All Appropriate Inquiries (40 CFR Part 312), the ASTM Standard Practice for Environmental Site Assessments (E 1527-13) or custom requirements developed for the evaluation of environmental risk associated with a parcel of real estate.

## TARGET PROPERTY INFORMATION

### ADDRESS

1122 4TH AVENUE, SAN DIEGO, CALIFORNIA 92101
SAN DIEGO, CA 92101

### COORDINATES

| | |
|---|---|
| Latitude (North): | 32.7170000 - 32° 43' 1.20'' |
| Longitude (West): | 117.1612000 - 117° 9' 40.32'' |
| Universal Tranverse Mercator: | Zone 11 |
| UTM X (Meters): | 484893.1 |
| UTM Y (Meters): | 3619735.5 |
| Elevation: | 63 ft. above sea level |

### USGS TOPOGRAPHIC MAP ASSOCIATED WITH TARGET PROPERTY

| | |
|---|---|
| Target Property Map: | 32117-F2 POINT LOMA, CA |
| Most Recent Revision: | 1994 |

### AERIAL PHOTOGRAPHY IN THIS REPORT

| | |
|---|---|
| Portions of Photo from: | 20120519 |
| Source: | USDA |

## MAPPED SITES SUMMARY

Target Property Address:
1122 4TH AVENUE, SAN DIEGO, CALIFORNIA 92101
SAN DIEGO, CA 92101

Click on Map ID to see full detail.

| MAP ID | SITE NAME | ADDRESS | DATABASE ACRONYMS | RELATIVE ELEVATION | DIST (ft. & mi.) DIRECTION |
|---|---|---|---|---|---|
| A1 | MILT S SERVICE | 1099 3D AVE | EDR US Hist Auto Stat | Lower | 4, 0.001, |
| A2 | FALLON MARTIN | 1160 3D | EDR US Hist Cleaners | Lower | 4, 0.001, |
| A3 | TIOGO GARAGE | 1155 3D | EDR US Hist Auto Stat | Lower | 5, 0.001, |
| A4 | RENO S CHEVRON STATI | 1149 3D AVE | EDR US Hist Auto Stat | Lower | 5, 0.001, |
| A5 | DAUGHERTY & BAADER | 1144 3D | EDR US Hist Auto Stat | Lower | 5, 0.001, |
| A6 | SECHRIST C F | 1143 3D | EDR US Hist Auto Stat | Lower | 5, 0.001, |
| A7 | LYNCH BERT | 1140 3D | EDR US Hist Auto Stat | Lower | 6, 0.001, WNW |
| B8 | | 401 B ST | EDR US Hist Auto Stat | Higher | 7, 0.001, North |
| A9 | BALLOON DYE WORKS | 1102 4TH | EDR US Hist Cleaners | Higher | 7, 0.001, SSE |
| A10 | LORY PARISIAN CLEANI | 1114 3D | EDR US Hist Cleaners | Lower | 7, 0.001, West |
| C11 | WESTERN HAT WORKS | 1202 3RD AVE | EDR US Hist Cleaners | Lower | 28, 0.005, NW |
| B12 | SNOW & MC ALISTER | 414 B | EDR US Hist Cleaners | Higher | 41, 0.008, NNE |
| B13 | JOHN S HAT SHOP | 418 B | EDR US Hist Cleaners | Higher | 50, 0.009, NNE |
| A14 | CHAPIN BROS SERVICE | 1084 3D AVE | EDR US Hist Auto Stat | Lower | 59, 0.011, WSW |
| D15 | ONE HOUR PHOTO STOP | 419 C ST | RCRA-SQG, FINDS, CA San Diego Co. HMMD | Higher | 62, 0.012, SE |
| D16 | RITE AID #5643 | 427 C ST STE 100 | RCRA-LQG | Higher | 83, 0.016, SE |
| D17 | RITE AID NO 5643 | 427 C STREET | RCRA-LQG | Higher | 83, 0.016, SE |
| B18 | CHEJSTOVSKY FRANK | 1222 4TH | EDR US Hist Cleaners | Higher | 83, 0.016, North |
| C19 | MALANGA BROS | 1220 3RD AVE | EDR US Hist Cleaners | Higher | 92, 0.017, NW |
| B20 | ANFANGER BROS | 1232 4TH | EDR US Hist Cleaners | Higher | 123, 0.023, North |
| D21 | NESTOR PAUL | 1065 4TH AVE | EDR US Hist Cleaners | Lower | 135, 0.026, South |
| B22 | ANFANGAR MORRIS | 1232 4TH AVE | EDR US Hist Cleaners | Higher | 135, 0.026, North |
| D23 | THRIFTEE LAUNDROMAT | 1110 5 430 ST | EDR US Hist Cleaners | Higher | 142, 0.027, East |
| D24 | WASH MART | 451 C ST | EDR US Hist Cleaners | Higher | 147, 0.028, ESE |
| A25 | NESTOR PAUL | 1060 3D | EDR US Hist Cleaners | Lower | 157, 0.030, SW |
| A26 | LONG F E | 1059 3D | EDR US Hist Cleaners | Lower | 165, 0.031, SW |
| D27 | NESTOR PAUL | 1055 4TH AVE | EDR US Hist Cleaners | Lower | 171, 0.032, South |
| A28 | JONES O L MRS | 1046 3D | EDR US Hist Cleaners | Lower | 214, 0.041, SW |
| A29 | SIR RICHARD S CLEANE | 1042 3D AVE | EDR US Hist Cleaners | Lower | 230, 0.044, SW |
| A30 | LONG F E | 1028 3RD AVE | EDR US Hist Cleaners | Lower | 250, 0.047, SW |
| C31 | BOLES S L | 1265 3RD AVE | EDR US Hist Auto Stat | Higher | 252, 0.048, NNW |
| A32 | HANDI DANDI WASH & D | 1036 3D AVE | EDR US Hist Cleaners | Lower | 255, 0.048, SW |
| A33 | ALEXANDER & GOODWIN | 1069 2ND AVE | EDR US Hist Cleaners | Lower | 283, 0.054, WSW |
| E34 | MAIN OFFICE | 1055 2D | EDR US Hist Auto Stat | Lower | 301, 0.057, WSW |
| E35 | GLOBE CLEANERS | 1072 2ND AVE | EDR US Hist Cleaners | Lower | 305, 0.058, WSW |
| F36 | STURZ JULIUS L | 510 B | EDR US Hist Cleaners | Higher | 310, 0.059, NE |
| E37 | MILMAN ROY | 1065 2D | EDR US Hist Cleaners | Lower | 310, 0.059, WSW |
| D38 | CVS PHARMACY NO 4768 | 510 C ST | RCRA-LQG | Higher | 320, 0.061, ESE |
| F39 | BANK OF AMERICA PLAZ | 450 "B" STREET | CA SLIC, CA HIST UST, CA San Diego Co. HMMD, CA... | Higher | 329, 0.062, NNE |

## MAPPED SITES SUMMARY

Target Property Address:
1122 4TH AVENUE, SAN DIEGO, CALIFORNIA 92101
SAN DIEGO, CA 92101

Click on Map ID to see full detail.

| MAP ID | SITE NAME | ADDRESS | DATABASE ACRONYMS | RELATIVE ELEVATION | DIST (ft. & mi.) DIRECTION |
|---|---|---|---|---|---|
| F40 | BANK OF AMERICA PLAZ | 450 B ST 1410 | CA SWEEPS UST | Higher | 329, 0.062, NNE |
| F41 | HAT HOSPITAL | 522 B | EDR US Hist Cleaners | Higher | 344, 0.065, NE |
| F42 | MICKEY S SELF SERVE | 1248 5 43D | EDR US Hist Auto Stat | Higher | 344, 0.065, NE |
| G43 | ME MILLEN TOM CHEVRO | 1004 3D AVE | EDR US Hist Auto Stat | Lower | 348, 0.066, SSW |
| F44 | | 525 B ST | EDR US Hist Auto Stat | Higher | 353, 0.067, NE |
| F45 | PACIFIC BELL M3750 | 525 B ST | RCRA NonGen / NLR, FINDS, CA SWEEPS UST, CA San... | Higher | 353, 0.067, NE |
| F46 | UNION BANK BUILDING | 525 B ST SUITE 306 | RCRA-SQG, FINDS, CA HAZNET | Higher | 353, 0.067, NE |
| H47 | ED S TEXACO | 1291 3D AVE | EDR US Hist Auto Stat | Higher | 355, 0.067, NNW |
| G48 | US GRANT HOTEL | 326 BROADWAY | RCRA-SQG, FINDS, CA San Diego Co. HMMD, CA HAZNET,... | Lower | 359, 0.068, SSW |
| G49 | CHULA VISTA AUTO CLI | 272 BROADWAY AVE | EDR US Hist Auto Stat | Lower | 364, 0.069, SSW |
| G50 | KOKIE S SERVICE STAT | 270 BROADWAY AVE | EDR US Hist Auto Stat | Lower | 365, 0.069, SW |
| I51 | DILBECK S SERVICE | 419 BROADWAY AVE | EDR US Hist Auto Stat | Higher | 373, 0.071, SSE |
| G52 | WALTON & FRENCH ASSO | 399 BROADWAY AVE | EDR US Hist Auto Stat | Lower | 377, 0.071, South |
| H53 | SWEDE S SHELL SERVIC | 1296 3D AVE | EDR US Hist Auto Stat | Higher | 377, 0.071, NNW |
| I54 | FRIGIDAIRE SELF SERV | 409 BROADWAY ST | EDR US Hist Cleaners | Lower | 378, 0.072, South |
| G55 | KELLEY S ORIGINAL FR | 355 BROADWAY AVE | EDR US Hist Cleaners | Lower | 379, 0.072, South |
| G56 | BROADWAY CLEANERS | 355 BROADWAY ST | EDR US Hist Cleaners | Lower | 379, 0.072, South |
| H57 | PHIBBS H L | 348 A | EDR US Hist Auto Stat | Higher | 384, 0.073, North |
| H58 | CENTRAL SERVICE INC | 328 A | EDR US Hist Auto Stat | Higher | 385, 0.073, NNW |
| I59 | SKUCIUS CHEVRON SERV | 429 BROADWAY AVE | EDR US Hist Auto Stat | Lower | 386, 0.073, SSE |
| I60 | DICK S GARAGE | 430 BROADWAY AVE | EDR US Hist Auto Stat | Lower | 387, 0.073, SSE |
| I61 | BIG BRAKE SAFETY CEN | 430 BROADWAY ST | EDR US Hist Auto Stat | Lower | 387, 0.073, SSE |
| J62 | SERVICE LAUNDRY | 425 A | EDR US Hist Cleaners | Higher | 389, 0.074, North |
| J63 | JOHN S HAT SHOP | 418 A ST | EDR US Hist Cleaners | Higher | 392, 0.074, North |
| G64 | SUPREME OIL CO | 301 BROADWAY AVE | EDR US Hist Auto Stat | Lower | 393, 0.074, SSW |
| J65 | ELLIOTT R E | 435 A | EDR US Hist Cleaners | Higher | 394, 0.075, North |
| G66 | M & M WASH | 287 BROADWAY ST | EDR US Hist Cleaners | Lower | 395, 0.075, SSW |
| I67 | R S LAUNDROMAT | 441 BROADWAY ST | EDR US Hist Cleaners | Lower | 395, 0.075, SSE |
| I68 | AMERICAN CLEANERS | 441 BROADWAY AVE | EDR US Hist Cleaners | Lower | 395, 0.075, SSE |
| G69 | AAMCO TRANSMISSIONS | 281 BROADWAY ST | EDR US Hist Auto Stat | Lower | 396, 0.075, SSW |
| G70 | NATIONAL SELF SERVIC | 277 BROADWAY AVE | EDR US Hist Cleaners | Lower | 398, 0.075, SSW |
| H71 | B & H SERVICE STATIO | 1300 3RD AVE | EDR US Hist Auto Stat | Higher | 398, 0.075, NNW |
| G72 | SEARCY S GARAGE | 273 BROADWAY ST | EDR US Hist Auto Stat | Lower | 400, 0.076, SSW |
| H73 | HOFFMAN S JOHNNY ROC | 1304 3D AVE | EDR US Hist Auto Stat | Higher | 401, 0.076, NNW |
| H74 | EARL S ENCO SERVICE | 1305 3D AVE | EDR US Hist Auto Stat | Higher | 401, 0.076, NNW |
| I75 | | 462 BROADWAY | EDR US Hist Cleaners | Higher | 403, 0.076, SSE |
| E76 | BAYLOE J A | 228 BROADWAY | EDR US Hist Cleaners | Lower | 404, 0.077, SW |
| G77 | MIDAS MUFFLER SHOPS | 265 BROADWAY ST | EDR US Hist Auto Stat | Lower | 404, 0.077, SW |
| I78 | CLEAN & WEAR INC | 461 BROADWAY ST | EDR US Hist Cleaners | Higher | 417, 0.079, SSE |

## MAPPED SITES SUMMARY

Target Property Address:
1122 4TH AVENUE, SAN DIEGO, CALIFORNIA 92101
SAN DIEGO, CA 92101

Click on Map ID to see full detail.

| MAP ID | SITE NAME | ADDRESS | DATABASE ACRONYMS | RELATIVE ELEVATION | DIST (ft. & mi.) DIRECTION |
|---|---|---|---|---|---|
| E79 | VALETERIA CLEANERS | 1014 2ND AVE | EDR US Hist Cleaners | Lower | 421, 0.080, SW |
| H80 | HULL T M | 240 A | EDR US Hist Auto Stat | Higher | 422, 0.080, NNW |
| E81 | | 1010 2ND D AVE | EDR US Hist Cleaners | Lower | 425, 0.080, SW |
| K82 | 550 CORPORATE CENTER | 550-# 690 W C ST | CA UST | Higher | 429, 0.081, East |
| E83 | | 1010 2ND AVE | EDR US Hist Auto Stat | Lower | 430, 0.081, SW |
| E84 | | 1010 2ND AVE | EDR US Hist Cleaners | Lower | 430, 0.081, SW |
| E85 | CITY OF SAN DIEGO, F | 1010 SECOND AVE., SU | CA HWT | Lower | 430, 0.081, SW |
| E86 | CHULA VISTA RICHFIEL | 196 BROADWAY ST | EDR US Hist Auto Stat | Lower | 456, 0.086, SW |
| E87 | RICHFIELD SAFETY SER | 196 BROADWAY AVE | EDR US Hist Auto Stat | Lower | 456, 0.086, SW |
| I88 | ARMED FORCES YMCA | 500 BROADWAY | CA HIST CORTESE, CA LUST, CA San Diego Co. HMMD,... | Higher | 465, 0.088, SE |
| I89 | CHAMPION SERV YOURSE | 498 BROADWAY AVE | EDR US Hist Auto Stat | Higher | 474, 0.090, SE |
| I90 | MOTE S CHUCK TOWING | 502 BROADWAY ST | EDR US Hist Auto Stat | Higher | 476, 0.090, SE |
| I91 | MOTE S CHUCK SERVICE | 502 BROADWAY AVE | EDR US Hist Auto Stat | Higher | 476, 0.090, SE |
| I92 | BROADWAY LOFTS | 1007 5TH AVE. | RCRA NonGen / NLR | Higher | 477, 0.090, SE |
| E93 | NENN S SERVICE | 184 BROADWAY AVE | EDR US Hist Auto Stat | Lower | 479, 0.091, SW |
| G94 | BENSON UNION SERVICE | 201 BROADWAY ST | EDR US Hist Auto Stat | Lower | 484, 0.092, SW |
| G95 | BUCHER S SHELL SERVI | 199 BROADWAY AVE | EDR US Hist Auto Stat | Lower | 484, 0.092, SW |
| G96 | SICK FRANK UNION SER | 201 BROADWAY AVE | EDR US Hist Auto Stat | Lower | 484, 0.092, SW |
| G97 | SOUTH BAY SHELL SERV | 199 BROADWAY ST | EDR US Hist Auto Stat | Lower | 484, 0.092, SW |
| H98 | HONG HUEY | 1324 3RD AVE | EDR US Hist Cleaners | Higher | 487, 0.092, NNW |
| H99 | ONE HOUR MARTINIZING | 1327 3D AVE | EDR US Hist Cleaners | Higher | 488, 0.092, NNW |
| H100 | BRITE WASH COIN LAUN | 1329 3D AVE | EDR US Hist Cleaners | Higher | 495, 0.094, NNW |
| I101 | | 964 5TH AVE | EDR US Hist Auto Stat | Lower | 498, 0.094, SSE |
| E102 | ARNOLD S CLEANERS | 174 BROADWAY AVE | EDR US Hist Cleaners | Lower | 499, 0.095, SW |
| J103 | HIDGIN P A | 519 A | EDR US Hist Cleaners | Higher | 505, 0.096, NNE |
| J104 | SUNLIGHT CHINESE LAU | 1311 5TH AVE | EDR US Hist Cleaners | Higher | 514, 0.097, NNE |
| J105 | CHENAL SIDNEY | 1312 5TH AVE | EDR US Hist Cleaners | Higher | 515, 0.098, NNE |
| I106 | PHOTOSPEED INC | 531-B BROADWAY | RCRA-SQG | Lower | 545, 0.103, SE |
| L107 | HARRIS GEO | 1318 2ND AVE | EDR US Hist Auto Stat | Higher | 546, 0.103, NW |
| M108 | SORT-N-SAVE LAUNDRY | 165 BROADWAY AVE | EDR US Hist Cleaners | Lower | 550, 0.104, SW |
| M109 | FABULOUS CLEANERS IN | 148 BROADWAY ST | EDR US Hist Cleaners | Lower | 555, 0.105, SW |
| M110 | CONNIE MAE CLEANERS | 146 BROADWAY AVE | EDR US Hist Cleaners | Lower | 559, 0.106, SW |
| K111 | BENBOUGH & DUGGAN | 1131 6TH | EDR US Hist Cleaners | Higher | 566, 0.107, East |
| M112 | EDDIE S CLEANERS & T | 140 BROADWAY | EDR US Hist Cleaners | Lower | 568, 0.108, WSW |
| N113 | ROGERS JOSEPHINE | 1125 1ST AVE | EDR US Hist Auto Stat | Lower | 570, 0.108, West |
| N114 | FITZELL ROY | 1151 1ST AVE | EDR US Hist Auto Stat | Lower | 570, 0.108, West |
| K115 | J & M TAILORS & DRY | 1141 6TH AVE | EDR US Hist Cleaners | Higher | 570, 0.108, East |
| M116 | MEDINA TRANSMISSION | 140 BROADWAY ST | EDR US Hist Auto Stat | Lower | 572, 0.108, WSW |
| N117 | TUCKER & MONSON | 1152 1ST | EDR US Hist Auto Stat | Lower | 573, 0.109, West |

## MAPPED SITES SUMMARY

Target Property Address:
1122 4TH AVENUE, SAN DIEGO, CALIFORNIA 92101
SAN DIEGO, CA 92101

Click on Map ID to see full detail.

| MAP ID | SITE NAME | ADDRESS | DATABASE ACRONYMS | RELATIVE ELEVATION | DIST (ft. & mi.) DIRECTION |
|---|---|---|---|---|---|
| N118 | LAMBERT S FINE CAR S | 1144 1ST | EDR US Hist Auto Stat | Lower | 574, 0.109, West |
| N119 | PAUL AND REILLY | 1134 1ST | EDR US Hist Auto Stat | Lower | 574, 0.109, West |
| N120 | RUTHERFORD C H | 1128 1ST | EDR US Hist Auto Stat | Lower | 575, 0.109, West |
| N121 | ROBERTS E | 1125 1ST | EDR US Hist Auto Stat | Lower | 575, 0.109, West |
| N122 | DE LANNOY P A | 1160 1ST | EDR US Hist Auto Stat | Lower | 577, 0.109, West |
| F123 | INTERGULF - TREO DEV | 600 WEST B STREET | CA LUST, CA ENVIROSTOR | Higher | 578, 0.109, ENE |
| N124 | PAYNE O W | 1152 1ST AVE | EDR US Hist Auto Stat | Lower | 580, 0.110, West |
| O125 | FIRE STATION #1 | 1222 1ST AVE | CA HIST UST, CA SWEEPS UST | Lower | 581, 0.110, WNW |
| G126 | STATION VENTURE OPER | 225 BROADWAY | RCRA-SQG, FINDS, CA HAZNET | Lower | 582, 0.110, SSW |
| G127 | HOME SAVINGS BLDG | 225 BROADWAY | CA LUST, CA HIST UST | Lower | 582, 0.110, SSW |
| G128 | | 225 BROADWAY | EDR US Hist Auto Stat | Lower | 582, 0.110, SSW |
| G129 | 225 BROADWAY BLDG | 225 BROADWAY | CA HIST CORTESE, CA LUST, CA San Diego Co. HMMD,... | Lower | 582, 0.110, SSW |
| O130 | HUEY LAUNDRY | 1230 1ST AVE | EDR US Hist Cleaners | Lower | 583, 0.110, WNW |
| K131 | JUST AN HOUR PHOTO | 1071 6TH AVE | RCRA-SQG, FINDS | Higher | 585, 0.111, ESE |
| E132 | SHELL SERVICE INC OF | 1055 1ST AVE | EDR US Hist Auto Stat | Lower | 587, 0.111, WSW |
| J133 | FRYE S DON SERVICE | 1355 4TH AVE | EDR US Hist Auto Stat | Higher | 593, 0.112, North |
| O134 | EGGERS SERVICE | 1240 1ST | EDR US Hist Auto Stat | Lower | 593, 0.112, WNW |
| O135 | MC FARQUHAR FRANK | 1260 1ST AVE | EDR US Hist Cleaners | Lower | 595, 0.113, WNW |
| E136 | O SHEA W T | 1049 1ST AVE | EDR US Hist Cleaners | Lower | 595, 0.113, WSW |
| H137 | TWEED EUG | 1354 3RD AVE | EDR US Hist Auto Stat | Higher | 596, 0.113, NNW |
| O138 | SDCTY-FIRE STATION # | 1222 01ST AV | CA SLIC, CA UST, CA San Diego Co. HMMD, CA SAN... | Lower | 598, 0.113, WNW |
| J139 | CHESROWN C E | 1357 4TH AVE | EDR US Hist Auto Stat | Higher | 600, 0.114, North |
| J140 | WILSON J G | 1357 4TH | EDR US Hist Auto Stat | Higher | 601, 0.114, North |
| N141 | | 110 W C ST | EDR US Hist Auto Stat | Lower | 609, 0.115, West |
| N142 | USNAVY AMERICAN MARI | 110 WEST C ST SUITE | RCRA NonGen / NLR | Lower | 609, 0.115, West |
| M143 | HILDRETH G H | 1040 1ST | EDR US Hist Auto Stat | Lower | 610, 0.116, WSW |
| P144 | LEBERTS GARAGE | 1265 6TH | EDR US Hist Auto Stat | Higher | 612, 0.116, NE |
| N145 | DUNCAN H E | 115 B | EDR US Hist Auto Stat | Lower | 612, 0.116, WNW |
| O146 | MODEL DYE WORKS | 1260 1ST | EDR US Hist Cleaners | Lower | 616, 0.117, WNW |
| M147 | AL S AUTO REPAIR | 120 BROADWAY ST | EDR US Hist Auto Stat | Lower | 619, 0.117, WSW |
| M148 | BROWN E D | 1033 1ST | EDR US Hist Auto Stat | Lower | 621, 0.118, WSW |
| J149 | MASON APARTMENTS | 1345 5TH AVE | RCRA NonGen / NLR, CA HAZNET | Higher | 622, 0.118, NNE |
| J150 | MASON HOTEL | 1345 5TH AVE | RCRA-LQG | Higher | 622, 0.118, NNE |
| N151 | BAGBY J W | 132 WEST C | EDR US Hist Auto Stat | Lower | 626, 0.119, West |
| M152 | GILL GEO | 114 BROADWAY | EDR US Hist Cleaners | Lower | 626, 0.119, WSW |
| H153 | REEVES & BLOUGH | 1365 3RD AVE | EDR US Hist Auto Stat | Higher | 633, 0.120, NNW |
| H154 | SUNLIGHT LAUNDRY | 1364 3RD AVE | EDR US Hist Cleaners | Higher | 633, 0.120, NNW |
| M155 | RATLIFF H W | 1019 1ST AVE | EDR US Hist Cleaners | Lower | 633, 0.120, WSW |
| N156 | TAYLOR GRAY | 124 B | EDR US Hist Cleaners | Lower | 638, 0.121, WNW |

MAPPED SITES SUMMARY

Target Property Address:
1122 4TH AVENUE, SAN DIEGO, CALIFORNIA 92101
SAN DIEGO, CA 92101

Click on Map ID to see full detail.

| MAP ID | SITE NAME | ADDRESS | DATABASE ACRONYMS | RELATIVE ELEVATION | DIST (ft. & mi.) DIRECTION |
|---|---|---|---|---|---|
| P157 | COMERICA BANK BUILDI | 600 B ST | CA San Diego Co. HMMD, CA SAN DIEGO CO. SAM | Higher | 639, 0.121, ENE |
| P158 | GREAT AMERICAN BUILD | 600 B ST 1350 | CA SWEEPS UST | Higher | 639, 0.121, ENE |
| P159 | NOMURA CDO2007-2-600 | 600 B ST | CA HIST CORTESE, CA LUST, CA SLIC, CA San Diego... | Higher | 639, 0.121, ENE |
| P160 | 400 W BROADWAY L L C | 600 B ST STE 2480 | RCRA-SQG, FINDS | Higher | 639, 0.121, ENE |
| H161 | JOHNSON J V | 1366 3RD AVE | EDR US Hist Cleaners | Higher | 640, 0.121, NNW |
| M162 | ROSS AUTO REPAIR REA | 123 BROADWAY AVE | EDR US Hist Auto Stat | Lower | 641, 0.121, WSW |
| J163 | PRESTON H B | 1351 5TH AVE | EDR US Hist Cleaners | Higher | 642, 0.122, NNE |
| M164 | SPRECKELS BLDG | 121 BROADWAY | CA San Diego Co. HMMD, CA SAN DIEGO CO. SAM | Lower | 645, 0.122, SW |
| M165 | SPRECKLES BUILDING | 121 BROADWAY | CA HIST CORTESE, CA LUST, CA San Diego Co. HMMD | Lower | 645, 0.122, SW |
| N166 | ON LEE | 126 B | EDR US Hist Cleaners | Lower | 646, 0.122, WNW |
| I167 | SAN DIEGO TOWING | 905 5 330 ST | EDR US Hist Auto Stat | Lower | 650, 0.123, SSE |
| J168 | CLEANRTTE CLEANERS | 1354 5TH AVE | EDR US Hist Cleaners | Higher | 651, 0.123, NNE |
| L169 | TWEED EUG | 1353 2ND AVE | EDR US Hist Auto Stat | Higher | 652, 0.123, NNW |
| M170 | BAKER R E MRS | 1007 1ST AVE | EDR US Hist Cleaners | Lower | 652, 0.123, WSW |
| Q171 | POY LEE | 1355 5TH AVE | EDR US Hist Cleaners | Higher | 655, 0.124, NNE |
| P172 | CARGAL I H | 1340 6TH AVE | EDR US Hist Auto Stat | Higher | 656, 0.124, NE |
| P173 | GORDON WM | 636 B | EDR US Hist Cleaners | Higher | 664, 0.126, ENE |
| Q174 | MOON F B | 1359 5TH AVE | EDR US Hist Cleaners | Higher | 669, 0.127, NNE |
| R175 | LIBERTY COIN LAUNDRY | 1373 3D AVE | EDR US Hist Cleaners | Higher | 669, 0.127, NNW |
| R176 | KENT DRY CLEANING | 1375 3D AVE | EDR US Hist Cleaners | Higher | 676, 0.128, NNW |
| P177 | BENBOUGH & DUGGAN | 641 B | EDR US Hist Cleaners | Higher | 676, 0.128, ENE |
| Q178 | CLEANCRAFT | 1360 5TH AV ? COR | EDR US Hist Cleaners | Higher | 677, 0.128, NNE |
| M179 | PAXTON AUTO ELECTRIC | 107 BROADWAY AVE | EDR US Hist Auto Stat | Lower | 678, 0.128, WSW |
| M180 | PAXTON S AUTOMOTIVE | 107 BROADWAY ST | EDR US Hist Auto Stat | Lower | 678, 0.128, WSW |
| S181 | LLOYD S CHEVRON SERV | 599 BROADWAY ST | EDR US Hist Auto Stat | Higher | 685, 0.130, SE |
| S182 | CHUCK S ARCO SERVICE | 601 BROADWAY ST | EDR US Hist Auto Stat | Higher | 685, 0.130, SE |
| S183 | BARSCH GARAGE | 601 BROADWAY AVE | EDR US Hist Auto Stat | Higher | 685, 0.130, SE |
| M184 | CM AUTO PARTS | 101 BROADWAY | CA HIST CORTESE, CA San Diego Co. HMMD | Lower | 688, 0.130, WSW |
| S185 | LEONARD S GARAGE | 603 BROADWAY AVE | EDR US Hist Auto Stat | Higher | 692, 0.131, SE |
| L186 | LEE DON | 1302 1ST | EDR US Hist Auto Stat | Lower | 694, 0.131, NW |
| L187 | DON LEE INC | 1302 1ST AV ? COR | EDR US Hist Auto Stat | Lower | 704, 0.133, NW |
| Q188 | GORDON TAILORS & CLE | 1371 5TH AVE | EDR US Hist Cleaners | Higher | 709, 0.134, NNE |
| R189 | FED MART AUTO SERVIC | 1385 3D AVE | EDR US Hist Auto Stat | Higher | 715, 0.135, NNW |
| M190 | GREYHOUND LINES INC | 120 W BROADWAY | RCRA-SQG, FINDS, CA LUST, CA UST, CA San Diego Co.... | Lower | 720, 0.136, WSW |
| M191 | FIRST AVENUE CLEANER | 120 W BROADWAY | EDR US Hist Cleaners | Lower | 720, 0.136, WSW |
| T192 | | 110 W A ST | EDR US Hist Auto Stat | Higher | 721, 0.137, NW |
| T193 | SAN DIEGO GAS AND EL | 110 WEST 'A' ST | RCRA NonGen / NLR | Lower | 724, 0.137, NW |
| T194 | TISHMAN SAN DIEGO VE | 110 W A ST | RCRA-SQG, FINDS | Lower | 724, 0.137, NW |
| U195 | STEWART W H | 909 4TH AVE | EDR US Hist Cleaners | Lower | 729, 0.138, South |

## MAPPED SITES SUMMARY

Target Property Address:
1122 4TH AVENUE, SAN DIEGO, CALIFORNIA 92101
SAN DIEGO, CA 92101

Click on Map ID to see full detail.

| MAP ID | SITE NAME | ADDRESS | DATABASE ACRONYMS | RELATIVE ELEVATION | DIST (ft. & mi.) DIRECTION |
|---|---|---|---|---|---|
| M196 | FIRST | 128 W BROADWAY | EDR US Hist Cleaners | Lower | 738, 0.140, WSW |
| M197 | SPRECKELS BLDG | 121 BROADWAY 600 | CA SWEEPS UST | Lower | 739, 0.140, SW |
| M198 | GROVE CENTER FIRST | 128 W BROADWAY ST | EDR US Hist Cleaners | Lower | 739, 0.140, WSW |
| L199 | BROWN MARVIN K CADIL | 1323 1ST AVE | EDR US Hist Auto Stat | Higher | 741, 0.140, NW |
| L200 | KELLER L M | 1323 1ST | EDR US Hist Auto Stat | Higher | 741, 0.140, NW |
| V201 | BASH C E | 136 W BROADWAY | EDR US Hist Cleaners | Lower | 759, 0.144, WSW |
| S202 | CHULA VISTA CLEANERS | 633 BROADWAY AVE | EDR US Hist Cleaners | Higher | 763, 0.145, SE |
| Q203 | DAY EDNA | 423 ASH ST | EDR US Hist Cleaners | Higher | 764, 0.145, North |
| Q204 | BANK OF AMERICA PROP | 1371 05TH AV | CA SLIC, CA San Diego Co. HMMD, CA SAN DIEGO CO.... | Higher | 765, 0.145, NNE |
| U205 | SMIRLES THOS | 418 E | EDR US Hist Cleaners | Lower | 766, 0.145, South |
| U206 | BELLER O L | 425 E | EDR US Hist Cleaners | Lower | 768, 0.145, South |
| S207 | NELSON-MOORE CO | 631-633 BROADWAY | EDR US Hist Cleaners | Higher | 768, 0.145, SE |
| U208 | AMERICAN OIL CO | 407 E ST | EDR US Hist Auto Stat | Lower | 771, 0.146, South |
| M209 | STERLING M T | 135 W BROADWAY | EDR US Hist Cleaners | Lower | 780, 0.148, WSW |
| Q210 | SULLIVAN J J | 446 ASH ST | EDR US Hist Cleaners | Higher | 781, 0.148, North |
| T211 | CESARIO JOS | 1338 1ST AVE | EDR US Hist Cleaners | Higher | 788, 0.149, NW |
| S212 | AIR-O-MIST | 644 BROADWAY ST | EDR US Hist Cleaners | Higher | 792, 0.150, ESE |
| P213 | 646 A STREET | 646 A STREET | CA SLIC | Higher | 795, 0.151, NE |
| T214 | MODERN CLEANERS | 1342 1ST AVE | EDR US Hist Cleaners | Higher | 798, 0.151, NW |
| T215 | SOUTHARD R N | 1345 1ST | EDR US Hist Auto Stat | Higher | 799, 0.151, NW |
| R216 | SCHWERDFEGER JOSEPHI | 211 ASH ST | EDR US Hist Cleaners | Higher | 805, 0.152, NNW |
| M217 | CANDEVAN PETER | 951 1ST | EDR US Hist Cleaners | Lower | 806, 0.153, SW |
| T218 | FARRIS ALDEN | 1351 1ST AVE | EDR US Hist Auto Stat | Higher | 811, 0.154, NW |
| T219 | AUTOMOTIVE SALES CO | 1351 1ST | EDR US Hist Auto Stat | Higher | 815, 0.154, NW |
| T220 | CONNIRY W B | 1356 1ST | EDR US Hist Auto Stat | Higher | 832, 0.158, NW |
| T221 | JONES & LYCKBERG CO | 1356 1ST AVE | EDR US Hist Auto Stat | Higher | 834, 0.158, NW |
| Q222 | HAT HOSPITAL | 523 ASH ST | EDR US Hist Cleaners | Higher | 834, 0.158, NNE |
| W223 | GORDON HAT WORKS | 1146 7TH AVE | EDR US Hist Cleaners | Higher | 840, 0.159, East |
| X224 | ALL TONE MUFFLER SHO | 1402 2ND AVE | EDR US Hist Auto Stat | Higher | 840, 0.159, NNW |
| O225 | SUNSET MOTOR IMPORTS | 1207 FRONT ST | EDR US Hist Auto Stat | Lower | 841, 0.159, WNW |
| W226 | DAVIDSON TEX | 1141 7TH | EDR US Hist Cleaners | Higher | 843, 0.160, East |
| N227 | COUNTY OF SAN DIEGO | 1105 FRONT ST | RCRA-LQG, CA HAZNET | Lower | 844, 0.160, West |
| T228 | | 164 W A ST | EDR US Hist Cleaners | Higher | 845, 0.160, NW |
| W229 | STANDARD OIL CO | 701 C | EDR US Hist Auto Stat | Higher | 845, 0.160, East |
| W230 | ORTLIEB MARTIN | 702 C | EDR US Hist Auto Stat | Higher | 849, 0.161, East |
| Q231 | HBJ REAL PROPERTY | 1356 06TH AV | CA SLIC, CA San Diego Co. HMMD, CA SAN DIEGO CO.... | Higher | 850, 0.161, NNE |
| W232 | KWOCK HOM | 1143 7TH AVE | EDR US Hist Cleaners | Higher | 850, 0.161, East |
| W233 | DUTCH CLEANERS | 1141 7TH AVE | EDR US Hist Cleaners | Higher | 850, 0.161, East |
| W234 | HOPKINS T C | 1071 7TH | EDR US Hist Auto Stat | Higher | 850, 0.161, ESE |

## MAPPED SITES SUMMARY

Target Property Address:
1122 4TH AVENUE, SAN DIEGO, CALIFORNIA 92101
SAN DIEGO, CA 92101

Click on Map ID to see full detail.

| MAP ID | SITE NAME | ADDRESS | DATABASE ACRONYMS | RELATIVE ELEVATION | DIST (ft. & mi.) DIRECTION |
|---|---|---|---|---|---|
| S235 | SOUTH BAY LAUNDROMAT | 669 BROADWAY ST | EDR US Hist Cleaners | Higher | 852, 0.161, ESE |
| S236 | SOUTH BAY LAUNDROMAT | 669 BROADWAY AVE | EDR US Hist Cleaners | Higher | 852, 0.161, ESE |
| O237 | CROWDER LESTER | 1224 FRONT ST | EDR US Hist Auto Stat | Lower | 856, 0.162, WNW |
| O238 | AUBURN SAN DIEGO CO | 1207 FRONT | EDR US Hist Auto Stat | Lower | 857, 0.162, WNW |
| O239 | LOU S GARAGE | 1243 FRONT ST | EDR US Hist Auto Stat | Lower | 857, 0.162, WNW |
| Y240 | WEGEFORTH PROPERTY | 525 E ST | CA SLIC, CA San Diego Co. HMMD, CA ENVIROSTOR, CA... | Lower | 859, 0.163, SSE |
| V241 | HOEY CHEW | 1049 FRONT ST | EDR US Hist Cleaners | Lower | 865, 0.164, WSW |
| Z242 | COUNTY OF SD-MUNI CT | 1409 04TH AV | CA SLIC, CA San Diego Co. HMMD, CA SAN DIEGO CO.... | Higher | 870, 0.165, North |
| P243 | ADAIR S GARAGE | 1267 7TH | EDR US Hist Auto Stat | Higher | 880, 0.167, ENE |
| AA244 | LA ROSA VITO | 215 B | EDR US Hist Cleaners | Lower | 882, 0.167, WNW |
| P245 | SYMPHONY TOWERS SITE | 1267 7TH | CA HIST CORTESE, CA LUST | Higher | 886, 0.168, ENE |
| AA246 | MAY JOHN | 212 WEST B | EDR US Hist Auto Stat | Lower | 890, 0.169, WNW |
| Y247 | GREYHOUND LINES | 539 01ST AV | CA SLIC, CA San Diego Co. HMMD, CA SAN DIEGO CO.... | Lower | 891, 0.169, SSE |
| AA248 | LASH ELMER A | 218 B | EDR US Hist Auto Stat | Lower | 895, 0.170, WNW |
| X249 | TRENVBLEE E A | 137 ASH ST | EDR US Hist Auto Stat | Higher | 895, 0.170, NW |
| T250 | FRONT & A ST GARAGE | 1271 FRONT | EDR US Hist Auto Stat | Lower | 895, 0.170, WNW |
| V251 | TERMINAL GARAGE | 1017 FRONT | EDR US Hist Auto Stat | Lower | 904, 0.171, WSW |
| AA252 | CROWDER LESTER | 222 B | EDR US Hist Auto Stat | Lower | 907, 0.172, WNW |
| AB253 | OMNI SAN DIEGO HOTEL | 910 BROADWAY CIRCLE | RCRA-SQG, FINDS | Lower | 909, 0.172, SW |
| AB254 | WESTIN HOTEL AT HORT | 910 BROADWAY CIR | CA UST | Lower | 909, 0.172, SW |
| AB255 | THE WESTIN GASLAMP Q | 910 BROADWAY CIR | CA SWEEPS UST, CA CHMIRS, CA San Diego Co. HMMD,... | Lower | 909, 0.172, SW |
| Y256 | ANFANGAR BROS | 912 6TH ST | EDR US Hist Cleaners | Lower | 912, 0.173, SE |
| AA257 | PIKE O H | 226 B | EDR US Hist Cleaners | Lower | 916, 0.173, WNW |
| Z258 | MC DONOUGH H L | 1438 4TH AVE | EDR US Hist Cleaners | Higher | 916, 0.173, North |
| S259 | SOUTH BAY DOUGLAS SE | 696 BROADWAY ST | EDR US Hist Auto Stat | Higher | 920, 0.174, ESE |
| AA260 | DONOHOO M E MRS | 231 B | EDR US Hist Cleaners | Lower | 928, 0.176, WNW |
| 261 | MARRIOTT SUITES | 701 A ST | CA UST | Higher | 931, 0.176, NE |
| AC262 | STANDARD STATIONS IN | 706 BROADWAY | EDR US Hist Auto Stat | Higher | 942, 0.178, ESE |
| AB263 | BILLINGS A W | 902 1ST | EDR US Hist Auto Stat | Lower | 945, 0.179, SW |
| W264 | CARTER A E | 737 B | EDR US Hist Auto Stat | Higher | 946, 0.179, ENE |
| V265 | FIRESTONE STORES | 201-2357121 W BROA | EDR US Hist Auto Stat | Lower | 946, 0.179, WSW |
| X266 | SAN DIEGO GAS AND EL | 101 ASH ST | RCRA-SQG | Higher | 951, 0.180, NW |
| X267 | ELECTRIC BUILDING | 101 ASH ST | RCRA NonGen / NLR | Higher | 951, 0.180, NW |
| X268 | SEMPRA ENERGY | 101 ASH ST | CA AST, CA San Diego Co. HMMD, CA HWT | Higher | 951, 0.180, NW |
| W269 | EWING J C | 739 B | EDR US Hist Auto Stat | Higher | 954, 0.181, ENE |
| AB270 | HAFELI PAUL | 110 WEST E | EDR US Hist Auto Stat | Lower | 961, 0.182, SW |
| W271 | JACKSON & WATSON | 742 C | EDR US Hist Auto Stat | Higher | 967, 0.183, East |
| V272 | COUNTY COURTHOUSE JC | 220 W BROADWAY | CA SLIC, CA SWEEPS UST, CA San Diego Co. HMMD, CA... | Lower | 975, 0.185, WSW |
| W273 | SPP REAL ESTATE, INC | 750 B ST | CA LUST, CA SAN DIEGO CO. SAM | Higher | 977, 0.185, ENE |

## MAPPED SITES SUMMARY

Target Property Address:
1122 4TH AVENUE, SAN DIEGO, CALIFORNIA 92101
SAN DIEGO, CA 92101

Click on Map ID to see full detail.

| MAP ID | SITE NAME | ADDRESS | DATABASE ACRONYMS | RELATIVE ELEVATION | DIST (ft. & mi.) DIRECTION |
|---|---|---|---|---|---|
| W274 | KNIGHTSBRIDGE ASSOCI | 750 B ST 1820 | CA SWEEPS UST | Higher | 977, 0.185, ENE |
| W275 | REZCARE PHARMACY | 748 C ST | CA San Diego Co. HMMD, CA MWMP, CA HWT | Higher | 984, 0.186, East |
| U276 | POTTS L E MRS | 836 4TH | EDR US Hist Cleaners | Lower | 1003, 0.190, South |
| AC277 | MARANTZ M R | 961 7TH AVE | EDR US Hist Cleaners | Higher | 1005, 0.190, SE |
| X278 | CHEN LEE HAND LAUNDR | 1415 1ST AVE | EDR US Hist Cleaners | Higher | 1006, 0.191, NW |
| 279 | HANEY FRANK AUTOMOTI | 1465 3RD AVE | EDR US Hist Auto Stat | Higher | 1014, 0.192, North |
| Z280 | HANEY F R | 1466 4TH AVE | EDR US Hist Auto Stat | Higher | 1018, 0.193, North |
| AC281 | CHOW SOO | 953 7TH AVE | EDR US Hist Cleaners | Higher | 1020, 0.193, SE |
| AC282 | FROLICHSTEIN S N | 949 7TH ST | EDR US Hist Cleaners | Higher | 1021, 0.193, SE |
| V283 | TAI YICK | 951 FRONT ST | EDR US Hist Cleaners | Lower | 1023, 0.194, WSW |
| AA284 | QUON GORDON | 266 B | EDR US Hist Cleaners | Lower | 1025, 0.194, WNW |
| Z285 | KNUTSEN AUTOMOTIVE S | 1468 4TH AVE | EDR US Hist Auto Stat | Higher | 1026, 0.194, North |
| AD286 | ELDORADO CLEANERS | 648 E ST | EDR US Hist Cleaners | Lower | 1030, 0.195, SE |
| AE287 | STATE OF CALIFORNIA | 1350 FRONT ST | CA HIST UST, CA SWEEPS UST, CA San Diego Co. HMMD | Higher | 1033, 0.196, NW |
| AC288 | WHEELER S KEN UNION | 701 BROADWAY AVE | EDR US Hist Auto Stat | Higher | 1034, 0.196, ESE |
| AC289 | LION CLEANERS | 701 BROADWAY ST | EDR US Hist Cleaners | Higher | 1034, 0.196, ESE |
| AF290 | HAFELI P H | 943 FRONT | EDR US Hist Auto Stat | Lower | 1036, 0.196, WSW |
| AG291 | KOMINS SAML | 825 4TH AVE | EDR US Hist Cleaners | Lower | 1044, 0.198, South |
| AC292 | TAILORED LADY THE | 936 7TH AVE | EDR US Hist Cleaners | Higher | 1045, 0.198, SE |
| Y293 | | 835 5TH AVE | EDR US Hist Auto Stat | Lower | 1047, 0.198, SSE |
| Y294 | FAIOLA E G | 866 6TH AVE | EDR US Hist Cleaners | Lower | 1050, 0.199, SSE |
| AH295 | K & J SELF-SERVICE L | 1428 1ST AVE | EDR US Hist Cleaners | Higher | 1053, 0.199, NW |
| AC296 | | 707 BROADWAY | EDR US Hist Auto Stat | Higher | 1068, 0.202, ESE |
| AD297 | HANDI DANDI | 670 E ST | EDR US Hist Cleaners | Lower | 1070, 0.203, SE |
| AC298 | BYRD J W | 750 BROADWAY ESCON | EDR US Hist Auto Stat | Higher | 1087, 0.206, ESE |
| AI299 | | 1447 6TH AVE | EDR US Hist Auto Stat | Higher | 1098, 0.208, NNE |
| AF300 | HAFELI P H | 910 FRONT | EDR US Hist Auto Stat | Lower | 1112, 0.211, SW |
| AH301 | CHEN LEE LAUNDRY | 1451 1ST AVE | EDR US Hist Cleaners | Higher | 1115, 0.211, NNW |
| X302 | DATA CENTER | 1450 2ND AVE | CA HIST UST | Higher | 1118, 0.212, NNW |
| AA303 | VIRGIL S AUTO REPAIR | 1241 UNION ST | EDR US Hist Auto Stat | Lower | 1121, 0.212, WNW |
| AD304 | ENCO SERVICE STATION | 696 E ST | EDR US Hist Auto Stat | Lower | 1121, 0.212, SE |
| AB305 | MC INTYRE C C | 840 1ST AVE | EDR US Hist Auto Stat | Lower | 1123, 0.213, SW |
| AJ306 | TURNER BRAKE AND CLU | 1148 UNION ST | EDR US Hist Auto Stat | Lower | 1123, 0.213, West |
| AJ307 | TURNER BRAKE & CLUTC | 1146 UNION ST | EDR US Hist Auto Stat | Lower | 1123, 0.213, West |
| AB308 | BRABAZON E C | 840 1ST | EDR US Hist Auto Stat | Lower | 1125, 0.213, SW |
| AK309 | CENTRAL FILLING STAT | 1251 UNION ST | CA HIST UST | Lower | 1126, 0.213, WNW |
| AK310 | FOSS W J | 1251 UNION ST | EDR US Hist Auto Stat | Lower | 1126, 0.213, WNW |
| AK311 | COUNTY OF SD- FLEET | 1251 UNION ST | CA UST | Lower | 1126, 0.213, WNW |
| AK312 | UNION & A SERVICE ST | 1251 UNION ST | RCRA-SQG, FINDS | Lower | 1126, 0.213, WNW |

MAPPED SITES SUMMARY

Target Property Address:
1122 4TH AVENUE, SAN DIEGO, CALIFORNIA 92101
SAN DIEGO, CA 92101

Click on Map ID to see full detail.

| MAP ID | SITE NAME | ADDRESS | DATABASE ACRONYMS | RELATIVE ELEVATION | DIST (ft. & mi.) DIRECTION |
|---|---|---|---|---|---|
| AK313 | COUNTY OF SAN DIEGO | 1251 UNION ST | CA HIST CORTESE, CA LUST, CA SWEEPS UST, CA San... | Lower | 1126, 0.213, WNW |
| AH314 | LABLANNE PAUL | 1452 1ST | EDR US Hist Cleaners | Higher | 1126, 0.213, NNW |
| AC315 | ONE HOUR SPARKLE CLE | 788 BROADWAY ST | EDR US Hist Cleaners | Higher | 1127, 0.213, ESE |
| AC316 | BROADWAY LAUNDRETTE | 794 BROADWAY ST | EDR US Hist Cleaners | Higher | 1127, 0.213, ESE |
| AH317 | UNION BANK-D219 | 1455 1ST AVENUE D393 | CA SWEEPS UST | Higher | 1128, 0.214, NNW |
| AA318 | VIRGIL S AUTO REPAIR | 1240 UNION ST | EDR US Hist Auto Stat | Lower | 1130, 0.214, WNW |
| AA319 | PIONEER RADIATOR WOR | 1241 UNION | EDR US Hist Auto Stat | Lower | 1132, 0.214, WNW |
| AA320 | MAYDOLE AUTO BODY SE | 1240 UNION | EDR US Hist Auto Stat | Lower | 1132, 0.214, WNW |
| AD321 | BAKER & DESIMONE | 701 E | EDR US Hist Cleaners | Lower | 1133, 0.215, SE |
| AH322 | ELLIOTT R M | 1454 1ST AVE | EDR US Hist Cleaners | Higher | 1133, 0.215, NNW |
| AK323 | HANSEN J H | 1250 UNION ST | EDR US Hist Auto Stat | Lower | 1136, 0.215, WNW |
| AL324 | MALANGA BROS CLEANER | 817 C ST | EDR US Hist Cleaners | Higher | 1137, 0.215, East |
| AL325 | BOOZELL W F | 819 C | EDR US Hist Cleaners | Higher | 1137, 0.215, East |
| Y326 | COGGESHALL W A | 838 6TH AVE | EDR US Hist Auto Stat | Lower | 1138, 0.216, SSE |
| AL327 | NEW SHANGHAI LAUNDRY | 1044 8TH AVE | EDR US Hist Cleaners | Higher | 1138, 0.216, ESE |
| AM328 | HOP YICK | 806 B | EDR US Hist Cleaners | Higher | 1140, 0.216, ENE |
| AH329 | UNION BANK-D219 | 1455 01ST AV | CA UST, CA San Diego Co. HMMD | Higher | 1143, 0.216, NNW |
| AD330 | PARAMOUNT CLEANERS | 701 E ST | EDR US Hist Cleaners | Lower | 1144, 0.217, SE |
| AK331 | MACMILLAN D J | 1264 UNION ST | EDR US Hist Cleaners | Lower | 1146, 0.217, WNW |
| AN332 | QUIDORT S UNION SERV | 290 W BROADWAY | EDR US Hist Auto Stat | Lower | 1147, 0.217, WSW |
| AK333 | VIENNA HAND LAUNDRY | 1264 UNION | EDR US Hist Cleaners | Lower | 1147, 0.217, WNW |
| AL334 | CLARET A G | 1045 8TH AVE | EDR US Hist Cleaners | Higher | 1148, 0.217, ESE |
| AM335 | ROARK V J MRS | 808 B | EDR US Hist Cleaners | Higher | 1148, 0.217, ENE |
| AN336 | RUB A DUB DUB | 287 W BROADWAY | EDR US Hist Cleaners | Lower | 1153, 0.218, WSW |
| AD337 | HOM POY | 715 E | EDR US Hist Cleaners | Lower | 1164, 0.220, SE |
| AD338 | SAN DIEGO GAS & ELEC | 714 E ST W | CA LUST | Lower | 1165, 0.221, SE |
| AL339 | DAVIDSON TEX | 817 C | EDR US Hist Cleaners | Higher | 1173, 0.222, East |
| AE340 | SHAW S SHELL SERVICE | 215 W ASH ST | EDR US Hist Auto Stat | Higher | 1174, 0.222, NW |
| AO341 | JONES ENCO SERVICE | 799 5 EUCLID AV | EDR US Hist Auto Stat | Lower | 1175, 0.223, SSE |
| AC342 | CLARET THE CLEANER | 1008 8TH | EDR US Hist Cleaners | Higher | 1177, 0.223, ESE |
| AM343 | HULL C W | 820 B | EDR US Hist Cleaners | Higher | 1177, 0.223, ENE |
| AD344 | JACKMAN W J | 723 E | EDR US Hist Cleaners | Higher | 1180, 0.223, SE |
| AN345 | FLETCHER HILLS SHELL | 299 W BROADWAY | EDR US Hist Auto Stat | Lower | 1182, 0.224, WSW |
| AM346 | MEADEARIS H L | 822 B | EDR US Hist Cleaners | Higher | 1186, 0.225, ENE |
| AO347 | BOOZEL W E | 518 F | EDR US Hist Cleaners | Lower | 1190, 0.225, SSE |
| AF348 | EDWARD J. SCHWARTZ F | 880 FRONT ST | CA San Diego Co. HMMD, CA SAN DIEGO CO. SAM | Lower | 1194, 0.226, SW |
| AF349 | USGSA FEDERAL BLDG | 880 FRONT ST SUITE 5 | RCRA-SQG | Lower | 1194, 0.226, SW |
| AF350 | FEDERAL OFFICE BUILD | 880 FRONT ST | CA SLIC, CA HIST UST, CA SWEEPS UST | Lower | 1194, 0.226, SW |
| AL351 | ECONOMY HAND LAUNDRY | 825 C | EDR US Hist Cleaners | Higher | 1194, 0.226, East |

## MAPPED SITES SUMMARY

Target Property Address:
1122 4TH AVENUE, SAN DIEGO, CALIFORNIA 92101
SAN DIEGO, CA 92101

Click on Map ID to see full detail.

| MAP ID | SITE NAME | ADDRESS | DATABASE ACRONYMS | RELATIVE ELEVATION | DIST (ft. & mi.) DIRECTION |
|---|---|---|---|---|---|
| AF352 | CHECKER SERVICE | 225 WEST E ST | EDR US Hist Auto Stat | Lower | 1197, 0.227, SW |
| AO353 | PARK CHINESE HAND LA | 529 F | EDR US Hist Cleaners | Lower | 1199, 0.227, SSE |
| AO354 | WONG S L | 530 F | EDR US Hist Cleaners | Lower | 1200, 0.227, SSE |
| AP355 | SHL DEVELOPMENT | 1501 5TH AVE | CA HIST CORTESE, CA LUST, CA SWEEPS UST | Higher | 1203, 0.228, NNE |
| AD356 | KEETON SETH | 732 E | EDR US Hist Cleaners | Higher | 1203, 0.228, SE |
| AO357 | WOLFF & LEVINSON | 535 F | EDR US Hist Cleaners | Lower | 1204, 0.228, SSE |
| AI358 | HOWARD JOHNSONS | 1430 7TH | CA HIST CORTESE, CA LUST, CA CHMIRS | Higher | 1206, 0.228, NE |
| AO359 | | 533 F ST | EDR US Hist Cleaners | Lower | 1207, 0.229, SSE |
| AF360 | CAMERON STATION | 880 FRONT ST RM 5-N- | CA HIST UST | Lower | 1212, 0.230, SW |
| AF361 | OAK GROVE STATION | 880 FRONT ST RM 5-N- | CA HIST UST | Lower | 1212, 0.230, SW |
| AF362 | SYCAMORE CANYON SERV | 880 FRONT ST RM 5-N- | CA HIST UST | Lower | 1212, 0.230, SW |
| AF363 | JAPATUL STATION | 880 FRONT ST RM 5-N- | CA HIST UST | Lower | 1212, 0.230, SW |
| AF364 | OAK GRAVE STATION | 880 FRONT ST RM 5-N- | CA HIST UST | Lower | 1212, 0.230, SW |
| AF365 | DRIPPING SPRINGS STA | 880 FRONT ST RM 5-N- | CA HIST UST | Lower | 1212, 0.230, SW |
| AF366 | SAN JUAN STATION | 880 FRONT ST RM 5-N- | CA HIST UST | Lower | 1212, 0.230, SW |
| AF367 | EL CARISO STATION | 880 FRONT ST RM 5-N- | CA HIST UST | Lower | 1212, 0.230, SW |
| AF368 | TENAJA STATION | 880 FRONT ST RM 5-N- | CA HIST UST | Lower | 1212, 0.230, SW |
| AD369 | WOHLER C B | 738 E | EDR US Hist Cleaners | Higher | 1216, 0.230, SE |
| AF370 | FRONT AND E GARAGE | 868 FRONT | EDR US Hist Auto Stat | Lower | 1218, 0.231, SW |
| AF371 | TEMESCAL STATION | 880 FRONT ST RM 5-N- | CA HIST UST | Lower | 1220, 0.231, SW |
| AD372 | LEE HAN | 741 E | EDR US Hist Cleaners | Higher | 1223, 0.232, SE |
| AD373 | ASTORIA CLEANERS & T | 745 E | EDR US Hist Cleaners | Higher | 1229, 0.233, SE |
| AD374 | SNOWDRIFT HAND LAUND | 862 7TH AVE | EDR US Hist Cleaners | Lower | 1231, 0.233, SE |
| AD375 | LOYD S PHILLIPS SIXT | 746 E ST | EDR US Hist Auto Stat | Higher | 1232, 0.233, SE |
| AD376 | ASTORIA CLEANERS | 745 E ST | EDR US Hist Cleaners | Higher | 1234, 0.234, SE |
| AF377 | WINTER T A | 245 WEST E | EDR US Hist Auto Stat | Lower | 1234, 0.234, SW |
| AM378 | BLUE SKY SAN DIEGO | 840 B STREET | CA SLIC | Higher | 1236, 0.234, ENE |
| AM379 | | 840 B ST | EDR US Hist Auto Stat | Higher | 1236, 0.234, ENE |
| AG380 | NEPTUNE NAVY TAILORS | 722 5TH AVE | EDR US Hist Cleaners | Lower | 1238, 0.234, SSE |
| AL381 | CALLAHAN S SERVICE S | 804 BROADWAY AVE | EDR US Hist Auto Stat | Higher | 1239, 0.235, ESE |
| AO382 | RITTOFF ALEX | 809 6TH AVE | EDR US Hist Cleaners | Lower | 1240, 0.235, SSE |
| AE383 | BAKER & LUCAS GARAGE | 1340 UNION | EDR US Hist Auto Stat | Lower | 1241, 0.235, WNW |
| AE384 | JUSTUS C H | 1340 UNION ST | EDR US Hist Auto Stat | Lower | 1243, 0.235, WNW |
| AM385 | SHANAFELT A W | 845 B | EDR US Hist Auto Stat | Higher | 1245, 0.236, ENE |
| AI386 | HOWARD JOHNSON'S | 1437 7TH AVE | CA SWEEPS UST | Higher | 1245, 0.236, NE |
| AQ387 | PATELLA A R MRS | 960 8TH AVE | EDR US Hist Cleaners | Higher | 1246, 0.236, ESE |
| AO388 | RITTOFF ALEX | 809 6TH | EDR US Hist Cleaners | Lower | 1246, 0.236, SSE |
| AD389 | MC ARTHUR R C | 858 7TH ST | EDR US Hist Cleaners | Lower | 1248, 0.236, SE |
| AI390 | HOLIDAY INN EXPRESS | 1430 07TH AV | CA LUST, CA San Diego Co. HMMD, CA SAN DIEGO CO.... | Higher | 1251, 0.237, NNE |

## MAPPED SITES SUMMARY

Target Property Address:
1122 4TH AVENUE, SAN DIEGO, CALIFORNIA 92101
SAN DIEGO, CA 92101

Click on Map ID to see full detail.

| MAP ID | SITE NAME | ADDRESS | DATABASE ACRONYMS | RELATIVE ELEVATION | DIST (ft. & mi.) DIRECTION |
|---|---|---|---|---|---|
| AQ391 | VAPOR RUG & UPHOLSTE | 956 8TH AVE | EDR US Hist Cleaners | Higher | 1252, 0.237, ESE |
| AR392 | SOUTHWEST GARAGE | 802 1ST AVE | EDR US Hist Auto Stat | Lower | 1253, 0.237, SSW |
| AS393 | JERRY S SERVICE CLUB | 852 FRONT | EDR US Hist Cleaners | Lower | 1263, 0.239, SW |
| AS394 | NORTON W H | 852 FRONT ST | EDR US Hist Cleaners | Lower | 1264, 0.239, SW |
| AQ395 | GILL C C | 954 8TH ST | EDR US Hist Cleaners | Higher | 1267, 0.240, ESE |
| AL396 | CAROLINA GARAGE | 1035 8TH AVE | EDR US Hist Auto Stat | Higher | 1269, 0.240, ESE |
| AR397 | KWONG SING | 107 F | EDR US Hist Cleaners | Lower | 1272, 0.241, SSW |
| AD398 | LEE W B | 848 7TH ST | EDR US Hist Auto Stat | Lower | 1273, 0.241, SE |
| AD399 | KEE TOM | 846 7TH AVE | EDR US Hist Cleaners | Lower | 1275, 0.241, SE |
| AQ400 | A & M MOBIL SERVICE | 765 E ST | EDR US Hist Auto Stat | Higher | 1277, 0.242, SE |
| AQ401 | PAYNE F L | 834 BROADWAY | EDR US Hist Cleaners | Higher | 1277, 0.242, ESE |
| AR402 | JACOBS E A | 113 F | EDR US Hist Cleaners | Lower | 1279, 0.242, SW |
| AT403 | SMITH CLARK | 1430 FRONT ST | EDR US Hist Auto Stat | Higher | 1286, 0.244, NW |
| AQ404 | CHILCOTE | NONE BALBOA & MORE S | CA SLIC | Higher | 1287, 0.244, ESE |
| AR405 | ZUCH J O | 118 F | EDR US Hist Cleaners | Lower | 1287, 0.244, SW |
| AR406 | TOBISCH WM | 119 WEST F | EDR US Hist Cleaners | Lower | 1287, 0.244, SW |
| AQ407 | BERNHART SOL | 939 8TH AVE | EDR US Hist Cleaners | Higher | 1289, 0.244, ESE |
| AQ408 | GOLDSTEIN VERNON | 939 8TH ST | EDR US Hist Cleaners | Higher | 1290, 0.244, ESE |
| AN409 | STEAM O-VAC | 339 W BROADWAY | EDR US Hist Cleaners | Lower | 1293, 0.245, WSW |
| AH410 | SPEED QUEEN AUTOMATI | 1502 1ST AVE | EDR US Hist Cleaners | Higher | 1294, 0.245, NNW |
| AP411 | BEECH ST & 04TH AV P | 1515 04TH AV | CA LUST, CA SAN DIEGO CO. SAM | Higher | 1294, 0.245, North |
| AQ412 | ORNDORFF BROS MOTOR | 932 8TH | EDR US Hist Auto Stat | Higher | 1295, 0.245, ESE |
| AG413 | SORKIN L L | 758 4TH | EDR US Hist Cleaners | Lower | 1299, 0.246, South |
| AQ414 | ORNDORFF BROS MOTOR | 932 8TH ST | EDR US Hist Auto Stat | Higher | 1300, 0.246, ESE |
| AR415 | KONG SING | 133 F | EDR US Hist Cleaners | Lower | 1306, 0.247, SW |
| AH416 | WONG HOM | 1506 1ST AVE | EDR US Hist Cleaners | Higher | 1308, 0.248, NNW |
| AU417 | 630 F ST LLC | 630 F ST | CA LUST | Lower | 1311, 0.248, SSE |
| AU418 | 630 F ST LLC | 630 F ST | CA SAN DIEGO CO. SAM | Lower | 1311, 0.248, SSE |
| AN419 | SEVEN SEAS LAUNDRY | 347 W BROADWAY | EDR US Hist Cleaners | Lower | 1313, 0.249, WSW |
| AK420 | OHLUND G P | 1241 STATE ST | EDR US Hist Auto Stat | Lower | 1317, 0.249, WNW |
| AV421 | EL CORTEZ HOTEL | 702 ASH ST | CA HIST CORTESE, CA LUST, CA SLIC, CA San Diego... | Higher | 1319, 0.250, NE |
| AV422 | | 702 ASH ST | EDR US Hist Cleaners | Higher | 1319, 0.250, NE |
| AP423 | SHL DEVELOPMENT CORP | 1501 05TH AV | CA LUST, CA San Diego Co. HMMD, CA SAN DIEGO CO.... | Higher | 1329, 0.252, North |
| AI424 | LITTLY ITALY NIEGHBO | 640 BEECH ST | CA SLIC, CA SAN DIEGO CO. SAM | Higher | 1335, 0.253, NNE |
| AP425 | FIVE STAR PARKING | 1555 05TH AV | CA LUST, CA San Diego Co. HMMD, CA SAN DIEGO CO.... | Higher | 1370, 0.259, NNE |
| AP426 | ALLRIGHT PARKING | 1555 5TH AVE | CA LUST, CA SWEEPS UST | Higher | 1387, 0.263, North |
| AJ427 | COURT HOUSE EXPANSIO | 1143 STATE STREET | CA SLIC | Lower | 1387, 0.263, West |
| AJ428 | COURT HOUSE EXPANSIO | 1143 STATE STREET | CA LUST | Lower | 1387, 0.263, West |
| AW429 | SAN DIEGO SQUARE | 1045 9TH AVENUE | CA SLIC | Higher | 1422, 0.269, ESE |

## MAPPED SITES SUMMARY

Target Property Address:
1122 4TH AVENUE, SAN DIEGO, CALIFORNIA 92101
SAN DIEGO, CA 92101

Click on Map ID to see full detail.

| MAP ID | SITE NAME | ADDRESS | DATABASE ACRONYMS | RELATIVE ELEVATION | DIST (ft. & mi.) DIRECTION |
|---|---|---|---|---|---|
| AU430 | CORONADO UNIFIED SCH | 803 7TH AVE | CA HIST CORTESE, CA LUST | Lower | 1422, 0.269, SE |
| AT431 | FRONT AND BEECH | 1501 FRONT ST | CA LUST, CA SAN DIEGO CO. SAM | Higher | 1430, 0.271, NW |
| AX432 | GREAT AMERICAN BANK | 912-940 B ST | CA LUST | Higher | 1434, 0.272, ENE |
| AY433 | W-HOTEL SAN DIEGO | 114-58-1168 STATE ST | CA ENVIROSTOR | Lower | 1442, 0.273, West |
| AY434 | W-HOTEL SAN DIEGO | NONE STATE ST | CA SLIC | Lower | 1442, 0.273, West |
| AX435 | SETON | NONE B ST | CA LUST, CA SLIC | Higher | 1446, 0.274, ENE |
| AU436 | 6TH AV & F ST | 735 06TH AV | CA SLIC, CA San Diego Co. HMMD, CA SAN DIEGO CO.... | Lower | 1470, 0.278, SSE |
| AW437 | EVRDA VAP 9TH AV SO | NONE 09TH AV SOUTH O | CA SLIC | Higher | 1474, 0.279, East |
| AT438 | APERTURE, FORMER FOR | 1454 UNION ST | CA SLIC | Lower | 1480, 0.280, NW |
| AT439 | APERTURE, FORMER FOR | 1454 UNION ST | CA SAN DIEGO CO. SAM | Lower | 1480, 0.280, NW |
| AU440 | NORTH BLOCK LOFTS | 735 6TH AVE. | CA ENVIROSTOR | Lower | 1502, 0.284, SSE |
| 441 | HORTON PLAZA AT0068 | 200 G ST | CA HIST CORTESE, CA LUST, CA SWEEPS UST, CA San... | Lower | 1547, 0.293, SSW |
| 442 | 9TH & BROADWAY | 929 9TH AVENUE | CA SLIC | Higher | 1552, 0.294, ESE |
| AZ443 | PALADION PARTNERS LI | 777 FRONT ST | CA HIST CORTESE, CA LUST, CA SWEEPS UST, CA SAN... | Lower | 1556, 0.295, SSW |
| 444 | CEDAR STREET HIGH RI | 1550 FRONT ST | CA SLIC, CA SAN DIEGO CO. SAM | Higher | 1590, 0.301, NW |
| BA445 | S. BLOCK DEVELOPMENT | 6TH AVE. & G ST. | CA SLIC | Lower | 1627, 0.308, SSE |
| AW446 | FORMER LANE FIELD | 970 BROADWAY | CA SLIC | Higher | 1643, 0.311, ESE |
| BB447 | CABOT, CABOT & FORBE | 501 C ST | CA LUST | Lower | 1672, 0.317, West |
| BB448 | CABOT CABOT & FORBES | 501 C ST | CA LUST, CA UST, CA SWEEPS UST, CA San Diego Co.... | Lower | 1672, 0.317, West |
| BC449 | ARCO/SMOG PROS | 1266 10TH AV | CA HIST CORTESE, CA LUST, CA SLIC, CA San Diego... | Higher | 1690, 0.320, ENE |
| BC450 | ARCO/SMOG PROS | 1266 10TH AVE | CA LUST, CA SWEEPS UST | Higher | 1690, 0.320, ENE |
| BA451 | MIDAS MUFFLER(FORMER | 668 SIXTH AVENUE | CA ENVIROSTOR | Lower | 1696, 0.321, SSE |
| BA452 | MIDAS MUFFLER | 668 06TH AV | CA LUST, CA SLIC, CA San Diego Co. HMMD, CA SAN... | Lower | 1696, 0.321, SSE |
| BA453 | FORMER MIDAS MUFFLER | 668 6TH AVE | CA LUST | Lower | 1696, 0.321, SSE |
| BA454 | DOWNTOWN INNS OF AME | 702 07TH ST | CA SLIC, CA San Diego Co. HMMD, CA SAN DIEGO CO.... | Lower | 1713, 0.324, SSE |
| AZ455 | MR. DAVE ALLSBROOK | 636 01ST AV | CA SLIC, CA San Diego Co. HMMD, CA SAN DIEGO CO.... | Lower | 1720, 0.326, SSW |
| BA456 | VACANT SITE-DEVELOPM | 702 7TH ST | CA HIST CORTESE, CA LUST, CA SWEEPS UST | Lower | 1721, 0.326, SSE |
| BD457 | KOLL CENTER | 501 W BROADWAY | CA SLIC, CA San Diego Co. HMMD | Lower | 1722, 0.326, WSW |
| BD458 | THE IRVINE COMPANY L | 501 W BROADWAY | CA San Diego Co. HMMD, CA SAN DIEGO CO. SAM | Lower | 1722, 0.326, WSW |
| BC459 | BOB STIVERS SHELL | 1011 A ST | CA HIST CORTESE, CA LUST | Higher | 1727, 0.327, ENE |
| BC460 | SHELL | 1011 A ST | CA LUST, CA EMI | Higher | 1727, 0.327, ENE |
| BC461 | BOB STIVERS SHELL | 1011 A ST | CA UST, CA SWEEPS UST, CA San Diego Co. HMMD, CA... | Higher | 1727, 0.327, ENE |
| BE462 | CONTINENTAL CLEANERS | 1470 STATE STREET | CA ENVIROSTOR | Lower | 1731, 0.328, NW |
| BE463 | CONTINENTAL CLEANERS | 1470 STATE ST | CA SLIC, CA San Diego Co. HMMD, CA SAN DIEGO CO.... | Lower | 1731, 0.328, NW |
| BA464 | SOUTH BLOCK LOFTS | 655 06TH AV | CA SLIC, CA SAN DIEGO CO. SAM | Lower | 1741, 0.330, SSE |
| BF465 | SPEEDY CLEAN SPECIAL | 1001 BROADWAY | CA HIST CORTESE, CA San Diego Co. HMMD, CA EMI | Higher | 1741, 0.330, ESE |
| 466 | CEDAR GATEWAY | 1620 06TH AV | CA SLIC | Higher | 1753, 0.332, NNE |
| BC467 | TEN FIFTY B APARTMEN | 1050 B ST | CA SLIC, CA SAN DIEGO CO. SAM | Higher | 1824, 0.345, East |
| BG468 | HOMCO PETROLEUM INC | 915 F ST | CA HIST CORTESE, CA LUST, CA SWEEPS UST, CA San... | Higher | 1847, 0.350, SE |

## MAPPED SITES SUMMARY

Target Property Address:
1122 4TH AVENUE, SAN DIEGO, CALIFORNIA 92101
SAN DIEGO, CA 92101

Click on Map ID to see full detail.

| MAP ID | SITE NAME | ADDRESS | DATABASE ACRONYMS | RELATIVE ELEVATION | DIST (ft. & mi.) DIRECTION |
|---|---|---|---|---|---|
| BG469 | PEACHTREE INN (FORME | 915 F ST | CA LUST | Higher | 1847, 0.350, SE |
| BF470 | FORMER GOODYEAR AUTO | 1045 BROADWAY | CA SLIC, CA HIST UST, CA SWEEPS UST, CA... | Higher | 1857, 0.352, ESE |
| 471 | NAVY ATHLETIC FIELD | | CA ENVIROSTOR | Lower | 1888, 0.358, SW |
| 472 | CATTELLUS DEVELOPMEN | 800 G ST | CA SLIC, CA SWEEPS UST, CA San Diego Co. HMMD, CA... | Lower | 1891, 0.358, SE |
| BH473 | FORMER GAS STATION A | 310 MARKET STREET | CA SLIC, CA San Diego Co. HMMD | Lower | 1892, 0.358, South |
| BI474 | CENTRE CITY DEVELOPM | 448 MARKET ST W | CA HIST CORTESE, CA LUST | Lower | 1894, 0.359, South |
| BJ475 | COMMERCIAL PRESS INC | 617 07TH AV | CA SLIC, CA San Diego Co. HMMD, CA SAN DIEGO CO.... | Lower | 1912, 0.362, SSE |
| BI476 | DOWNTOWN SENIOR CENT | 600 05TH AV | CA SLIC, CA San Diego Co. HMMD, CA SAN DIEGO CO.... | Lower | 1924, 0.364, South |
| 477 | COAST AUTO SERVICE | 1555 STATE ST | CA SLIC, CA San Diego Co. HMMD, CA SAN DIEGO CO.... | Higher | 1934, 0.366, NW |
| BK478 | GTF PROPERTIES | 148 MARKET ST | CA HIST CORTESE, CA LUST, CA SLIC, CA SWEEPS UST,... | Lower | 1935, 0.366, SSW |
| BH479 | PACIFIC SOAP COMPANY | 301 MARKET | CA HIST CORTESE, CA LUST | Lower | 1938, 0.367, South |
| BH480 | CENTER CITY DEVELOPM | 303 MARKET ST | CA LUST, CA San Diego Co. HMMD, CA SAN DIEGO CO.... | Lower | 1938, 0.367, South |
| BH481 | PACIFIC SOAP COMPANY | 301 MARKET ST W | CA LUST | Lower | 1938, 0.367, South |
| BH482 | CENTER CITY DEVELOPM | 303 MARKET ST | CA HIST CORTESE, CA LUST, CA SLIC, CA ENF | Lower | 1938, 0.367, South |
| BL483 | CROW VENTURES MGMT | 1200-10 INDIA ST | CA LUST | Lower | 1941, 0.368, West |
| BL484 | WETMORES | 1200 INDIA ST | CA LUST, CA San Diego Co. HMMD, CA SAN DIEGO CO.... | Lower | 1941, 0.368, West |
| BH485 | GOLDEN WEST HOTEL | 235 MARKET ST | CA LUST, CA SWEEPS UST, CA San Diego Co. HMMD, CA... | Lower | 1943, 0.368, South |
| BH486 | FORMER UNOCAL SITE | 235 MARKET ST | CA HIST CORTESE, CA LUST, CA SLIC, CA ENF | Lower | 1943, 0.368, South |
| BH487 | 235 ON MARKET | 235 MARKET | CA LUST, CA HAZNET | Lower | 1943, 0.368, South |
| BM488 | DEAN'S RETAILING AND | 843 10TH AVE | CA LUST, CA SWEEPS UST | Higher | 1951, 0.370, ESE |
| BM489 | DEAN'S RETAILING AND | 843 10TH AV | CA HIST CORTESE, CA SLIC, CA San Diego Co. HMMD,... | Higher | 1951, 0.370, ESE |
| BJ490 | G LOFT PROJECT | 633 07TH AV | CA LUST, CA SLIC, CA SAN DIEGO CO. SAM | Lower | 1953, 0.370, SSE |
| BK491 | SUPERPLATIING WORKS | 106 MARKET STREET W. | CA SLIC | Lower | 1963, 0.372, SSW |
| BN492 | CHEVRON #90023 | 1221 11TH AV | CA San Diego Co. HMMD, CA EMI, CA SAN DIEGO CO.... | Higher | 1964, 0.372, East |
| BN493 | CHEVRON STATION #9-0 | 1221 11TH AVE | CA LUST | Higher | 1964, 0.372, East |
| BN494 | CHEVRON STATION #9-0 | 1221 11TH AV | CA HIST CORTESE, CA LUST, CA SLIC | Higher | 1964, 0.372, East |
| BO495 | PROJECT AT 11TH & C | 1101 C ST | CA SLIC, CA SAN DIEGO CO. SAM | Higher | 1969, 0.373, East |
| BO496 | | 11TH AND "C" STREET | CA Notify 65 | Higher | 1969, 0.373, East |
| BK497 | DONS AUTO SERVICE | 145 MARKET ST | CA HIST CORTESE, CA LUST, CA SLIC, CA SWEEPS UST,... | Lower | 1974, 0.374, SSW |
| BK498 | SUPER PLATING | 106 WEST MARKET ST. | CERC-NFRAP | Lower | 1976, 0.374, SSW |
| BK499 | SUPER PLATING INC | 106 W MARKET ST | CA SLIC, CA San Diego Co. HMMD, CA SAN DIEGO CO.... | Lower | 1976, 0.374, SSW |
| BK500 | SUPER PLATING, INC. | 106 WEST MARKET ST. | CERC-NFRAP, RCRA-SQG | Lower | 1976, 0.374, SSW |
| BP501 | APRO #40 | 1666 01ST AV | CA LUST, CA San Diego Co. HMMD, CA SAN DIEGO CO.... | Higher | 1977, 0.374, NNW |
| BP502 | | 1666 1ST AVE | CA HIST CORTESE, CA CHMIRS | Higher | 1977, 0.374, NNW |
| BP503 | SHELL SERVICE STATIO | 1666 1ST AVE | CA LUST, CA SWEEPS UST, CA EMI | Higher | 1977, 0.374, NNW |
| BK504 | DOBSONS WELDING | 115 MARKET ST | CA HIST CORTESE, CA LUST, CA SWEEPS UST, CA San... | Lower | 1985, 0.376, SSW |
| BK505 | RAY DOBSON WELDING | 105 MARKET ST | CA SLIC, CA San Diego Co. HMMD, CA SAN DIEGO CO.... | Lower | 1989, 0.377, SSW |
| BO506 | | 1110 "C" STREET | CA Notify 65 | Higher | 1999, 0.379, East |
| BO507 | | 1110 "C" STREET | CA Notify 65 | Higher | 1999, 0.379, East |

## MAPPED SITES SUMMARY

Target Property Address:
1122 4TH AVENUE, SAN DIEGO, CALIFORNIA 92101
SAN DIEGO, CA 92101

Click on Map ID to see full detail.

| MAP ID | SITE NAME | ADDRESS | DATABASE ACRONYMS | RELATIVE ELEVATION | DIST (ft. & mi.) DIRECTION |
|---|---|---|---|---|---|
| BO508 | | 1110 "C" STREET | CA Notify 65 | Higher | 1999, 0.379, East |
| BQ509 | ALTA PROPERTIES | 601 MARKET ST | CA SLIC | Lower | 2013, 0.381, SSE |
| BQ510 | ALTA PROPERTIES | 601 MARKET ST | CA SAN DIEGO CO. SAM | Lower | 2013, 0.381, SSE |
| BR511 | ALPINE AUTOMOTIVE | 906 G ST | CA HIST CORTESE, CA LUST, CA SWEEPS UST, CA San... | Lower | 2081, 0.394, SE |
| 512 | ASH & INDIA PROPERTY | 1413 INDIA ST | CA SLIC, CA SAN DIEGO CO. SAM | Lower | 2101, 0.398, WNW |
| BJ513 | SMITH FAMILY TRUST | 701 MARKET ST | CA LUST, CA San Diego Co. HMMD, CA SAN DIEGO CO.... | Lower | 2106, 0.399, SSE |
| BK514 | GREYHOUND MAINTAINCE | 539 1ST ST | CA HIST CORTESE, CA LUST, CA SWEEPS UST, CA ENF | Lower | 2120, 0.402, SSW |
| BJ515 | 745 MARKET STREET | 745 MARKET ST | CA SLIC, CA San Diego Co. HMMD, CA SAN DIEGO CO.... | Lower | 2158, 0.409, SSE |
| BR516 | INTRACORP/SLATER SIT | 656-668 NINTH AVENUE | CA ENVIROSTOR | Lower | 2186, 0.414, SE |
| BS517 | CITY WALK CONDOS | 600 UNION ST. | CA SLIC, CA San Diego Co. HMMD | Lower | 2191, 0.415, SW |
| BS518 | CITY WALK CONDOS | 600 UNION ST. | CA SAN DIEGO CO. SAM | Lower | 2191, 0.415, SW |
| BM519 | TELEDYNE BATTERY | 840 | CA HIST CORTESE, CA HIST UST | Higher | 2196, 0.416, ESE |
| BR520 | INTRACORP/SLATED SIT | 656 09TH AVE | CA SLIC, CA SAN DIEGO CO. SAM | Lower | 2200, 0.417, SE |
| BL521 | PACIFIC RENT A CAR | 1212 KETTNER BLVD | CA HIST CORTESE, CA LUST | Lower | 2217, 0.420, West |
| 522 | SAPPHIRE TOWER | 1256 KETTNER BL | CA SLIC, CA SAN DIEGO CO. SAM | Lower | 2225, 0.421, WNW |
| 523 | PARKING LOT | 518 3RD AVE | CA HIST CORTESE, CA LUST | Lower | 2226, 0.422, South |
| BS524 | PACIFIC SOAP CO | 301 W MARKET ST | CERC-NFRAP, CA LUST, CA SLIC, CA SWEEPS UST, CA... | Lower | 2236, 0.423, SSW |
| BS525 | PACIFIC SOAP CO. | 301 WEST MARKET | CA ENVIROSTOR | Lower | 2236, 0.423, SSW |
| BT526 | SDCTY-POLICE,FORMER | 801 W MARKET ST | CA San Diego Co. HMMD, CA SAN DIEGO CO. SAM | Lower | 2237, 0.424, SSE |
| BT527 | UNOCAL SERVICE STATI | 801 MARKET ST E | CA LUST | Lower | 2237, 0.424, SSE |
| BT528 | SDCTY-POLICE,FORMER | 801 W MARKET ST | CA LUST, CA SLIC, CA HIST UST, CA SWEEPS UST | Lower | 2237, 0.424, SSE |
| BT529 | KEATS UNION OIL SERV | 801 MARKET ST | CA SWEEPS UST, CA SAN DIEGO CO. SAM | Lower | 2237, 0.424, SSE |
| BT530 | KEATS UNION OIL SERV | 801 MARKET ST | CA LUST, CA SLIC | Lower | 2237, 0.424, SSE |
| BT531 | UNOCAL SERVICE STATI | 801 MARKET | CA HIST CORTESE, CA LUST | Lower | 2237, 0.424, SSE |
| BO532 | FIRESTONE COMPLETE A | 1136 C ST | CA LUST, CA SWEEPS UST, CA San Diego Co. HMMD | Higher | 2240, 0.424, East |
| BO533 | FIRESTONE TIRE | 1136 C | CA HIST CORTESE, CA LUST | Higher | 2240, 0.424, East |
| BO534 | FIRESTONE STORE #224 | 1136 C ST | FINDS, CA SAN DIEGO CO. SAM | Higher | 2240, 0.424, East |
| BU535 | PACIFIC AIRMOTIVE | 544 7TH AVENUE | CA ENVIROSTOR | Lower | 2289, 0.434, SSE |
| BU536 | PACIFIC AIRMOTIVE | 544 7TH AVE | CERC-NFRAP | Lower | 2289, 0.434, SSE |
| BV537 | SDG&E HARBOR SUBSTAT | 951 KETTNER BLVD. | CA SLIC, CA SAN DIEGO CO. SAM, CA ENVIROSTOR | Lower | 2292, 0.434, WSW |
| BW538 | CHAPMANS DIESEL SLS | 1520 INDIA ST | CA San Diego Co. HMMD, CA SAN DIEGO CO. SAM | Lower | 2298, 0.435, NW |
| BW539 | CHAPMAN'S DIESEL SAL | 1520 INDIA ST | RCRA NonGen / NLR, FINDS, CA SLIC, CA HIST UST | Lower | 2298, 0.435, NW |
| 540 | HORIZON MARINE DISTR | 541 FRONT ST | CA SLIC, CA SAN DIEGO CO. SAM | Lower | 2303, 0.436, SSW |
| BX541 | SAN DIEGO COMMUNITY | 1313 12TH AVE | CA LUST, CA SWEEPS UST | Higher | 2316, 0.439, ENE |
| BX542 | SD COMM COLLEGE DIST | 1313 12TH AV | CA LUST | Higher | 2316, 0.439, ENE |
| BW543 | LITTLE ITALY NEIGHBO | 1502 INDIA ST | CA SLIC, CA San Diego Co. HMMD, CA SAN DIEGO CO.... | Lower | 2322, 0.440, WNW |
| BW544 | LITTLE ITALY NEIGHBO | 1504 INDIA ST | CA SLIC, CA San Diego Co. HMMD, CA SAN DIEGO CO.... | Lower | 2322, 0.440, WNW |
| BR545 | THE LIVERY | 666 10TH AV | CA LUST, CA San Diego Co. HMMD, CA SAN DIEGO CO.... | Lower | 2350, 0.445, SE |
| BY546 | COMPREHENSIVE HEALTH | 120 ELM ST | CA LUST, CA SWEEPS UST, CA San Diego Co. HMMD, CA... | Higher | 2359, 0.447, NNW |

## MAPPED SITES SUMMARY

Target Property Address:
1122 4TH AVENUE, SAN DIEGO, CALIFORNIA 92101
SAN DIEGO, CA 92101

Click on Map ID to see full detail.

| MAP ID | SITE NAME | ADDRESS | DATABASE ACRONYMS | RELATIVE ELEVATION | DIST (ft. & mi.) DIRECTION |
|---|---|---|---|---|---|
| BY547 | HARBORVIEW HOSP CENT | 120 ELM ST | RCRA-SQG, FINDS, CA HIST CORTESE, CA LUST, CA San... | Higher | 2359, 0.447, NNW |
| BR548 | THE LIVERY/FMR PAC B | 660 10TH AVE | CA HIST CORTESE, CA LUST | Lower | 2365, 0.448, SE |
| BZ549 | NEW PALACE ASSOCIATE | 1814 5TH AVE | CA HIST CORTESE, CA LUST, CA SWEEPS UST | Higher | 2370, 0.449, North |
| BT550 | H&H AUTO WRECKING | 534 08TH AV | CA LUST, CA SLIC, CA San Diego Co. HMMD, CA SAN... | Lower | 2371, 0.449, SSE |
| CA551 | G LOFT EAST | 1050 G ST | CA SLIC, CA SAN DIEGO CO. SAM | Lower | 2373, 0.449, SE |
| BV552 | SDG&E | 714 W E ST | CA San Diego Co. HMMD, CA SAN DIEGO CO. SAM | Lower | 2379, 0.451, WSW |
| BV553 | STATION B | 714 WEST E ST | RCRA-SQG, FINDS, CA NPDES, CA LUST, CA HIST UST,... | Lower | 2379, 0.451, WSW |
| BT554 | FRANKE TRUST PROPERT | 534 8TH AVE | CA HIST CORTESE, CA LUST | Lower | 2380, 0.451, SSE |
| CA555 | SMOG'S R US | 1055 G ST | CA HIST CORTESE, CA LUST, CA SWEEPS UST, CA San... | Lower | 2387, 0.452, SE |
| CB556 | ARIEL SUITES | 701 WEST BEECH STREE | CA SLIC | Lower | 2417, 0.458, WNW |
| BV557 | SAN DIEGO GAS & ELEC | 714 W. | CA HIST CORTESE | Lower | 2422, 0.459, WSW |
| CC558 | FRANCISCO DIAZ COMME | 921 MARKET ST | CA LUST, CA SLIC | Lower | 2424, 0.459, SE |
| CC559 | STRATA COMMERCIAL PR | 921 MARKET ST | CA SAN DIEGO CO. SAM | Lower | 2424, 0.459, SE |
| CB560 | NIELSEN CONSTRUCTION | 1465 KETTNER BL | CA SLIC, CA SWEEPS UST, CA San Diego Co. HMMD, CA... | Lower | 2425, 0.459, WNW |
| CD561 | NAVAL STATION | 32ND ST | CA HIST CORTESE, CA San Diego Co. HMMD | Lower | 2428, 0.460, South |
| CD562 | CENTER CITY DEVELOPM | 435 02ND AV | CA SLIC, CA San Diego Co. HMMD, CA SAN DIEGO CO.... | Lower | 2428, 0.460, South |
| 563 | CENTER CITY DEV CORP | 448 W MARKET ST | CA LUST, CA SWEEPS UST, CA San Diego Co. HMMD, CA... | Lower | 2433, 0.461, SW |
| 564 | GOODWILL INDUSTRIES | 402 05TH AV | CA LUST, CA SLIC, CA San Diego Co. HMMD, CA SAN... | Lower | 2452, 0.464, South |
| BU565 | COSMOPOLITAN SQUARE | 701 ISLAND AVENUE | CA SLIC, CA San Diego Co. HMMD | Lower | 2459, 0.466, SSE |
| CE566 | LITTLE ITALY DEVELOP | INDIA ST. @ CEDAR ST | CA SLIC | Lower | 2465, 0.467, NW |
| CE567 | PORTO SIENA DEVELOPM | 1601 INDIA STREET | CA SAN DIEGO CO. SAM | Lower | 2468, 0.467, NW |
| CE568 | PORTO SIENA DEVELOPM | 1601 INDIA STREET | CA LUST | Lower | 2468, 0.467, NW |
| BZ569 | NEW PALACE ASSOCIATE | 1814 05TH AV | CA LUST, CA San Diego Co. HMMD, CA SAN DIEGO CO.... | Higher | 2475, 0.469, North |
| CF570 | SD COMM COLLEGE DIST | 835 12TH AVE | CA LUST, CA SWEEPS UST | Higher | 2478, 0.469, ESE |
| CF571 | SD COMMUNITY COLLEGE | 835 12TH AV | CA HIST CORTESE, CA LUST, CA SLIC, CA San Diego... | Higher | 2478, 0.469, ESE |
| CG572 | 6TH AVE PROPERTY | 453 06TH AV | CA SLIC, CA SAN DIEGO CO. SAM | Lower | 2483, 0.470, SSE |
| CG573 | KLAUBER HEIM | 611 ISLAND AVE | CA LUST, CA SAN DIEGO CO. SAM | Lower | 2524, 0.478, SSE |
| CG574 | 453 6TH AVENUE LLC | 611 ISLAND AV | CA HIST CORTESE, CA LUST | Lower | 2524, 0.478, SSE |
| CG575 | 453 6TH AVENUE LLC | 611 ISLAND AV | CA SAN DIEGO CO. SAM | Lower | 2524, 0.478, SSE |
| BW576 | STEVE'S AUTO BODY | 1516 KETTNER BL | CA SAN DIEGO CO. SAM | Lower | 2527, 0.479, WNW |
| BW577 | STEVE'S AUTO BODY | 1516 KETTNER BL | CA LUST | Lower | 2527, 0.479, WNW |
| BW578 | STEVE'S AUTO BODY | 1516 KETTNER BL | CA HIST CORTESE, CA LUST, CA SLIC | Lower | 2527, 0.479, WNW |
| BW579 | COUNTY OF SAN DIEGO | 1516 KETTNER BLVD | CA LUST | Lower | 2527, 0.479, WNW |
| CH580 | I C REBUILDERS | 1050 13TH ST | CA HIST CORTESE, CA LUST, CA SWEEPS UST, CA San... | Higher | 2531, 0.479, East |
| CH581 | I.C. REBUILDERS | 1050 13TH ST | CA LUST | Higher | 2531, 0.479, East |
| CC582 | PEP BOYS- MANNY, JOE | 1002 MARKET ST | CA SAN DIEGO CO. SAM | Lower | 2537, 0.480, SE |
| CC583 | PEP BOYS #60 | 1002 MARKET ST | CA HIST CORTESE, CA LUST, CA SLIC, CA SWEEPS UST,... | Lower | 2537, 0.480, SE |
| CG584 | 6TH AVENUE COURTYARD | 453 6TH AVENUE | CA SLIC | Lower | 2546, 0.482, SSE |
| BW585 | UNKNOWN SOURCE | 1545 KETTNER BLVD | CA SLIC | Lower | 2568, 0.486, WNW |

## MAPPED SITES SUMMARY

Target Property Address:
1122 4TH AVENUE, SAN DIEGO, CALIFORNIA 92101
SAN DIEGO, CA 92101

Click on Map ID to see full detail.

| MAP ID | SITE NAME | ADDRESS | DATABASE ACRONYMS | RELATIVE ELEVATION | DIST (ft. & mi.) DIRECTION |
|---|---|---|---|---|---|
| CI586 | MITCHELL X WEB PRESS | 633 INDIA STREET | CA Notify 65 | Lower | 2581, 0.489, SW |
| CI587 | MITCHELL BUSINESS FO | 633 INDIA ST | CA HIST CORTESE, CA LUST, CA SWEEPS UST, CA San... | Lower | 2581, 0.489, SW |
| CG588 | 5TH & J, LLC (NEW MA | 416 06TH AV | CA LUST, CA San Diego Co. HMMD, CA SAN DIEGO CO.... | Lower | 2582, 0.489, SSE |
| BY589 | HARBOR VIEW HOSPITAL | | CA ENVIROSTOR | Higher | 2590, 0.491, NNW |
| CA590 | 11TH & "G" | 1122 "G" STREET | CA HIST CORTESE, CA LUST, CA SLIC, CA ENVIROSTOR | Higher | 2599, 0.492, SE |
| CA591 | THE BUBBLE MACHINE | 1122 G ST | CA LUST, CA SWEEPS UST, CA San Diego Co. HMMD, CA... | Higher | 2599, 0.492, SE |
| CJ592 | SAN DIEGO QRS SIGNS | 452 8TH AVE | CA HIST CORTESE, CA HIST UST, CA SWEEPS UST | Lower | 2607, 0.494, SSE |
| CJ593 | QRS SIGN COMPANY | 452 8TH AVE | CA HIST CORTESE, CA LUST | Lower | 2607, 0.494, SSE |
| 594 | CITY OF SAN DIEGO CH | 490 FRONT ST | CA SLIC, CA SAN DIEGO CO. SAM | Lower | 2620, 0.496, SSW |
| CJ595 | PARK TOWERS | 850 ISLAND AV | CA SLIC, CA SAN DIEGO CO. SAM | Lower | 2625, 0.497, SSE |
| CK596 | GAS LAMP MOTORS | 1035 MARKET | CA HIST CORTESE, CA LUST, CA SLIC, CA SWEEPS UST,... | Lower | 2626, 0.497, SE |
| CK597 | FRMR BEST TIRE BUY, | 1035 MARKET ST | CA SAN DIEGO CO. SAM | Lower | 2626, 0.497, SE |
| CK598 | M2I | 1037 MARKET ST | CA SAN DIEGO CO. SAM | Lower | 2629, 0.498, SE |
| CK599 | M2I | 1037 MARKET ST | CA LUST, CA San Diego Co. HMMD | Lower | 2629, 0.498, SE |
| 600 | FISCHER PARCEL | 304 J STREET | CA SLIC, CA San Diego Co. HMMD, CA ENVIROSTOR, CA... | Lower | 2677, 0.507, South |
| 601 | SOUTHWESTERN DIVISIO | SAN DIEGO | CA LUST, CA MCS, CA ENVIROSTOR | Lower | 2813, 0.533, West |
| CL602 | DIAMOND TERRACE | 427 9TH AVE. | CA ENVIROSTOR | Lower | 2954, 0.559, SSE |
| CL603 | CONTINENTAL CLEANERS | 450 10TH AV | CA SLIC, CA San Diego Co. HMMD, CA EMI, CA... | Lower | 2972, 0.563, SSE |
| 604 | CROWN BAY | 4TH & K | CA ENVIROSTOR | Lower | 3058, 0.579, South |
| 605 | YELLOW CAB OF SAN DI | 639 13 STREET | CA ENVIROSTOR | Higher | 3089, 0.585, SE |
| CM606 | JACK IN THE BOX, 161 | 1619 PACIFIC HY | CA LUST, CA ENVIROSTOR | Lower | 3196, 0.605, WNW |
| CM607 | 2000 ELM ST. | SOUTH BAY | CA Notify 65 | Lower | 3252, 0.616, NW |
| CN608 | | 15TH & BROADWAY | CA Notify 65 | Higher | 3308, 0.627, East |
| CN609 | | 15TH & BROADWAY | CA Notify 65 | Higher | 3308, 0.627, East |
| CO610 | 11TH NAVAL DIST HQ & | | CA ENVIROSTOR | Lower | 3345, 0.634, WSW |
| CO611 | POINT LOMA NAVAL COM | 937 NORTH HARBOR DRI | CA ENVIROSTOR | Lower | 3382, 0.641, WSW |
| 612 | | 134 HAWTHORNE ST | CA Notify 65 | Higher | 3468, 0.657, NNW |
| 613 | SAN DIEGO GAS AND EL | 250 10TH AVENUE | CA SLIC, CA San Diego Co. HMMD, CA ENVIROSTOR, CA... | Lower | 3581, 0.678, SSE |
| 614 | KEYSTONE AUTOMOTIVE | 2060 INDIA ST | RCRA-SQG, CA HIST CORTESE, CA SLIC, CA San Diego... | Higher | 3735, 0.707, NW |
| 615 | ISLAND AVE. AUTO SHO | 1434-90 ISLAND AVENU | CA ENVIROSTOR | Lower | 3765, 0.713, SE |
| 616 | CAMPBELL INDUSTRIES | 501 EAST HARBOUR DRI | CA LUST, CA ENVIROSTOR | Lower | 3824, 0.724, South |
| 617 | PACIFIC HWY & GRAPE | 2008 PACIFIC HWY | CA Notify 65 | Lower | 3907, 0.740, NW |
| 618 | ALLIED TANK CLEANING | 1883 EAST HARBOR DRI | CA ENVIROSTOR | Lower | 4094, 0.775, NW |
| 619 | SAN DIEGO GAS WORKS | 9TH STREET BTWN IMPE | EDR MGP | Lower | 4221, 0.799, SSE |
| 620 | MTDB LEASEHOLD | 93 8TH AVENUE | CA ENVIROSTOR | Lower | 4420, 0.837, SSE |
| CP621 | SAN DIEGO BARRACKS | | CA ENVIROSTOR | Lower | 4480, 0.848, NW |
| 622 | TOSCO IDLE PIPELINE | 8TH STREET/HARBOR AV | CA ENVIROSTOR | Lower | 4524, 0.857, South |
| CP623 | SOLAR TURBINES INCOR | 2200 PACIFIC HWY | RCRA-TSDF, CERC-NFRAP, CORRACTS, RCRA-LQG, TRIS,... | Lower | 4525, 0.857, NW |
| CP624 | SOLAR TURBINES HARBO | 2200 PACIFIC HWY | CA NPDES, CA HIST CORTESE, CA LUST, CA CHMIRS, CA... | Lower | 4525, 0.857, NW |

## MAPPED SITES SUMMARY

Target Property Address:
1122 4TH AVENUE, SAN DIEGO, CALIFORNIA 92101
SAN DIEGO, CA 92101

Click on Map ID to see full detail.

| MAP ID | SITE NAME | ADDRESS | DATABASE ACRONYMS | RELATIVE ELEVATION | DIST (ft. & mi.) DIRECTION |
|---|---|---|---|---|---|
| 625 | FIFTH & LAUREL ST. A | 2400 5TH AV | CA San Diego Co. HMMD, CA ENVIROSTOR | Higher | 4583, 0.868, North |
| 626 | FIRST AVENUE COMPANY | 135 KALMIA STREET | CA HIST CORTESE, CA LUST, CA Notify 65 | Higher | 4597, 0.871, North |
| 627 | POWAY INVESTMENT PRO | 829 W. JUNIPER STREE | CA ENVIROSTOR | Higher | 4629, 0.877, NW |
| 628 | SOLAR AIRCRAFT CORP | | CA ENVIROSTOR | Lower | 5098, 0.966, NW |
| 629 | STUDIO 15 | 70 15TH STREET | CA DEED, CA VCP, CA SAN DIEGO CO. SAM, CA... | Lower | 5121, 0.970, SE |

# EXECUTIVE SUMMARY

## TARGET PROPERTY SEARCH RESULTS

The target property was not listed in any of the databases searched by EDR.

## DATABASES WITH NO MAPPED SITES

No mapped sites were found in EDR's search of available ("reasonably ascertainable ") government records either on the target property or within the search radius around the target property for the following databases:

## STANDARD ENVIRONMENTAL RECORDS

### *Federal NPL site list*

NPL ---------- National Priority List
Proposed NPL ---------- Proposed National Priority List Sites
NPL LIENS ---------- Federal Superfund Liens

### *Federal Delisted NPL site list*

Delisted NPL ---------- National Priority List Deletions

### *Federal CERCLIS list*

CERCLIS ---------- Comprehensive Environmental Response, Compensation, and Liability Information System
FEDERAL FACILITY ---------- Federal Facility Site Information listing

### *Federal RCRA generators list*

RCRA-CESQG ---------- RCRA - Conditionally Exempt Small Quantity Generator

### *Federal institutional controls / engineering controls registries*

US ENG CONTROLS ---------- Engineering Controls Sites List
US INST CONTROL ---------- Sites with Institutional Controls
LUCIS ---------- Land Use Control Information System

### *Federal ERNS list*

ERNS ---------- Emergency Response Notification System

### *State- and tribal - equivalent NPL*

CA RESPONSE ---------- State Response Sites

### *State and tribal landfill and/or solid waste disposal site lists*

CA SWF/LF ---------- Solid Waste Information System

### *State and tribal leaking storage tank lists*

INDIAN LUST ---------- Leaking Underground Storage Tanks on Indian Land

***State and tribal registered storage tank lists***

INDIAN UST Underground Storage Tanks on Indian Land
FEMA UST Underground Storage Tank Listing

***State and tribal voluntary cleanup sites***

INDIAN VCP Voluntary Cleanup Priority Listing

**ADDITIONAL ENVIRONMENTAL RECORDS**

***Local Brownfield lists***

US BROWNFIELDS A Listing of Brownfields Sites

***Local Lists of Landfill / Solid Waste Disposal Sites***

ODI Open Dump Inventory
DEBRIS REGION 9 Torres Martinez Reservation Illegal Dump Site Locations
CA SWRCY Recycler Database
CA HAULERS Registered Waste Tire Haulers Listing
INDIAN ODI Report on the Status of Open Dumps on Indian Lands
CA WMUDS/SWAT Waste Management Unit Database

***Local Lists of Hazardous waste / Contaminated Sites***

US CDL Clandestine Drug Labs
CA HIST Cal-Sites Historical Calsites Database
CA SCH School Property Evaluation Program
CA Toxic Pits Toxic Pits Cleanup Act Sites
CA CDL Clandestine Drug Labs
US HIST CDL National Clandestine Laboratory Register

***Local Lists of Registered Storage Tanks***

CA FID UST Facility Inventory Database

***Local Land Records***

LIENS 2 CERCLA Lien Information
CA LIENS Environmental Liens Listing

***Records of Emergency Release Reports***

HMIRS Hazardous Materials Information Reporting System
CA LDS Land Disposal Sites Listing
CA SPILLS 90 SPILLS 90 data from FirstSearch

***Other Ascertainable Records***

DOT OPS Incident and Accident Data
DOD Department of Defense Sites
FUDS Formerly Used Defense Sites

| | |
|---|---|
| CONSENT | Superfund (CERCLA) Consent Decrees |
| ROD | Records Of Decision |
| UMTRA | Uranium Mill Tailings Sites |
| US MINES | Mines Master Index File |
| TSCA | Toxic Substances Control Act |
| FTTS | FIFRA/ TSCA Tracking System - FIFRA (Federal Insecticide, Fungicide, & Rodenticide Act)/TSCA (Toxic Substances Control Act) |
| HIST FTTS | FIFRA/TSCA Tracking System Administrative Case Listing |
| SSTS | Section 7 Tracking Systems |
| ICIS | Integrated Compliance Information System |
| PADS | PCB Activity Database System |
| MLTS | Material Licensing Tracking System |
| RADINFO | Radiation Information Database |
| RAATS | RCRA Administrative Action Tracking System |
| RMP | Risk Management Plans |
| CA BOND EXP. PLAN | Bond Expenditure Plan |
| CA UIC | UIC Listing |
| CA Cortese | "Cortese" Hazardous Waste & Substances Sites List |
| CA CUPA Listings | CUPA Resources List |
| CA DRYCLEANERS | Cleaner Facilities |
| CA WIP | Well Investigation Program Case List |
| INDIAN RESERV | Indian Reservations |
| SCRD DRYCLEANERS | State Coalition for Remediation of Drycleaners Listing |
| CA WDS | Waste Discharge System |
| CA PROC | Certified Processors Database |
| LEAD SMELTERS | Lead Smelter Sites |
| EPA WATCH LIST | EPA WATCH LIST |
| COAL ASH EPA | Coal Combustion Residues Surface Impoundments List |
| PCB TRANSFORMER | PCB Transformer Registration Database |
| COAL ASH DOE | Steam-Electric Plant Operation Data |
| 2020 COR ACTION | 2020 Corrective Action Program List |
| PRP | Potentially Responsible Parties |

**EDR RECOVERED GOVERNMENT ARCHIVES**

***Exclusive Recovered Govt. Archives***

| | |
|---|---|
| CA RGA LUST | Recovered Government Archive Leaking Underground Storage Tank |
| CA RGA LF | Recovered Government Archive Solid Waste Facilities List |

**SURROUNDING SITES: SEARCH RESULTS**

Surrounding sites were identified in the following databases.

Elevations have been determined from the USGS Digital Elevation Model and should be evaluated on a relative (not an absolute) basis. Relative elevation information between sites of close proximity should be field verified. Sites with an elevation equal to or higher than the target property have been differentiated below from sites with an elevation lower than the target property.
Page numbers and map identification numbers refer to the EDR Radius Map report where detailed data on individual sites can be reviewed.

Sites listed in ***bold italics*** are in multiple databases.

Unmappable (orphan) sites are not considered in the foregoing analysis.

# EXECUTIVE SUMMARY

**STANDARD ENVIRONMENTAL RECORDS**

***Federal CERCLIS NFRAP site List***

CERC-NFRAP: Archived sites are sites that have been removed and archived from the inventory of CERCLIS sites. Archived status indicates that, to the best of EPA's knowledge, assessment at a site has been completed and that EPA has determined no further steps will be taken to list this site on the National Priorities List (NPL), unless information indicates this decision was not appropriate or other considerations require a recommendation for listing at a later time. This decision does not necessarily mean that there is no hazard associated with a given site; it only means that, based upon available information, the location is not judged to be a potential NPL site.

A review of the CERC-NFRAP list, as provided by EDR, and dated 10/25/2013 has revealed that there are 4 CERC-NFRAP sites within approximately 0.5 miles of the target property.

| Lower Elevation | Address | Direction / Distance | Map ID | Page |
|---|---|---|---|---|
| SUPER PLATING | 106 WEST MARKET ST. | SSW 1/4 - 1/2 (0.374 mi.) | BK498 | 483 |
| ***SUPER PLATING, INC.*** | ***106 WEST MARKET ST.*** | ***SSW 1/4 - 1/2 (0.374 mi.)*** | ***BK500*** | ***485*** |
| ***PACIFIC SOAP CO*** | ***301 W MARKET ST*** | ***SSW 1/4 - 1/2 (0.423 mi.)*** | ***BS524*** | ***540*** |
| PACIFIC AIRMOTIVE | 544 7TH AVE | SSE 1/4 - 1/2 (0.434 mi.) | BU536 | 567 |

***Federal RCRA CORRACTS facilities list***

CORRACTS: CORRACTS is a list of handlers with RCRA Corrective Action Activity. This report shows which nationally-defined corrective action core events have occurred for every handler that has had corrective action activity.

A review of the CORRACTS list, as provided by EDR, and dated 03/10/2015 has revealed that there is 1 CORRACTS site within approximately 1 mile of the target property.

| Lower Elevation | Address | Direction / Distance | Map ID | Page |
|---|---|---|---|---|
| ***SOLAR TURBINES INCOR*** | ***2200 PACIFIC HWY*** | ***NW 1/2 - 1 (0.857 mi.)*** | ***CP623*** | ***737*** |

***Federal RCRA generators list***

RCRA-LQG: RCRAInfo is EPA's comprehensive information system, providing access to data supporting the Resource Conservation and Recovery Act (RCRA) of 1976 and the Hazardous and Solid Waste Amendments (HSWA) of 1984. The database includes selective information on sites which generate, transport, store, treat and/or dispose of hazardous waste as defined by the Resource Conservation and Recovery Act (RCRA). Large quantity generators (LQGs) generate over 1,000 kilograms (kg) of hazardous waste, or over 1 kg of acutely hazardous waste per month.

A review of the RCRA-LQG list, as provided by EDR, and dated 03/10/2015 has revealed that there are 5 RCRA-LQG sites within approximately 0.25 miles of the target property.

| Equal/Higher Elevation | Address | Direction / Distance | Map ID | Page |
|---|---|---|---|---|
| RITE AID #5643 | 427 C ST STE 100 | SE 0 - 1/8 (0.016 mi.) | D16 | 13 |
| RITE AID NO 5643 | 427 C STREET | SE 0 - 1/8 (0.016 mi.) | D17 | 15 |
| CVS PHARMACY NO 4768 | 510 C ST | ESE 0 - 1/8 (0.061 mi.) | D38 | 23 |
| MASON HOTEL | 1345 5TH AVE | NNE 0 - 1/8 (0.118 mi.) | J150 | 105 |

| Lower Elevation | Address | Direction / Distance | Map ID | Page |
|---|---|---|---|---|
| ***COUNTY OF SAN DIEGO*** | ***1105 FRONT ST*** | ***W 1/8 - 1/4 (0.160 mi.)*** | ***N227*** | ***156*** |

RCRA-SQG: RCRAInfo is EPA's comprehensive information system, providing access to data supporting the Resource Conservation and Recovery Act (RCRA) of 1976 and the Hazardous and Solid Waste Amendments (HSWA) of 1984. The database includes selective information on sites which generate, transport, store, treat and/or dispose of hazardous waste as defined by the Resource Conservation and Recovery Act (RCRA). Small quantity generators (SQGs) generate between 100 kg and 1,000 kg of hazardous waste per month.

A review of the RCRA-SQG list, as provided by EDR, and dated 03/10/2015 has revealed that there are 13 RCRA-SQG sites within approximately 0.25 miles of the target property.

| Equal/Higher Elevation | Address | Direction / Distance | Map ID | Page |
|---|---|---|---|---|
| ***ONE HOUR PHOTO STOP*** | ***419 C ST*** | ***SE 0 - 1/8 (0.012 mi.)*** | ***D15*** | ***11*** |
| ***UNION BANK BUILDING*** | ***525 B ST SUITE 306*** | ***NE 0 - 1/8 (0.067 mi.)*** | ***F46*** | ***33*** |
| ***JUST AN HOUR PHOTO*** | ***1071 6TH AVE*** | ***ESE 0 - 1/8 (0.111 mi.)*** | ***K131*** | ***80*** |
| ***400 W BROADWAY L L C*** | ***600 B ST STE 2480*** | ***ENE 0 - 1/8 (0.121 mi.)*** | ***P160*** | ***114*** |
| SAN DIEGO GAS AND EL | 101 ASH ST | NW 1/8 - 1/4 (0.180 mi.) | X266 | 181 |

| Lower Elevation | Address | Direction / Distance | Map ID | Page |
|---|---|---|---|---|
| ***US GRANT HOTEL*** | ***326 BROADWAY*** | ***SSW 0 - 1/8 (0.068 mi.)*** | ***G48*** | ***36*** |
| PHOTOSPEED INC | 531-B BROADWAY | SE 0 - 1/8 (0.103 mi.) | I106 | 65 |
| ***STATION VENTURE OPER*** | ***225 BROADWAY*** | ***SSW 0 - 1/8 (0.110 mi.)*** | ***G126*** | ***74*** |
| ***GREYHOUND LINES INC*** | ***120 W BROADWAY*** | ***WSW 1/8 - 1/4 (0.136 mi.)*** | ***M190*** | ***126*** |
| ***TISHMAN SAN DIEGO VE*** | ***110 W A ST*** | ***NW 1/8 - 1/4 (0.137 mi.)*** | ***T194*** | ***145*** |
| ***OMNI SAN DIEGO HOTEL*** | ***910 BROADWAY CIRCLE*** | ***SW 1/8 - 1/4 (0.172 mi.)*** | ***AB253*** | ***172*** |
| ***UNION & A SERVICE ST*** | ***1251 UNION ST*** | ***WNW 1/8 - 1/4 (0.213 mi.)*** | ***AK312*** | ***219*** |
| USGSA FEDERAL BLDG | 880 FRONT ST SUITE 5 | SW 1/8 - 1/4 (0.226 mi.) | AF349 | 249 |

***State- and tribal - equivalent CERCLIS***

CA ENVIROSTOR: The Department of Toxic Substances Control's (DTSC's) Site Mitigation and Brownfields Reuse Program's (SMBRP's) EnviroStor database identifes sites that have known contamination or sites for which there may be reasons to investigate further. The database includes the following site types: Federal Superfund sites (National Priorities List (NPL)); State Response, including Military Facilities and State Superfund; Voluntary Cleanup; and School sites. EnviroStor provides similar information to the information that was available in CalSites, and provides additional site information, including, but not limited to, identification of formerly-contaminated properties that have been released for reuse, properties where environmental deed restrictions have been recorded to prevent inappropriate land uses, and risk characterization information that is used to assess potential impacts to public health and the environment at contaminated sites.

A review of the CA ENVIROSTOR list, as provided by EDR, and dated 05/04/2015 has revealed that there are 36 CA ENVIROSTOR sites within approximately 1 mile of the target property.

| Equal/Higher Elevation | Address | Direction / Distance | Map ID | Page |
|---|---|---|---|---|
| ***INTERGULF - TREO DEV*** | ***600 WEST B STREET*** | ***ENE 0 - 1/8 (0.109 mi.)*** | ***F123*** | ***70*** |
| Status: Refer: 1248 Local Agency | | | | |
| Facility Id: 37000072 | | | | |
| ***FORMER GOODYEAR AUTO*** | ***1045 BROADWAY*** | ***ESE 1/4 - 1/2 (0.352 mi.)*** | ***BF470*** | ***389*** |
| Status: Refer: 1248 Local Agency | | | | |
| Facility Id: 60001296 | | | | |

# EXECUTIVE SUMMARY

| Equal/Higher Elevation | Address | Direction / Distance | Map ID | Page |
|---|---|---|---|---|
| HARBOR VIEW HOSPITAL<br>Status: Inactive - Needs Evaluation<br>Facility Id: 80001014 | | NNW 1/4 - 1/2 (0.491 mi.) | BY589 | 676 |
| ***11TH & "G"***<br>Status: Refer: 1248 Local Agency<br>Facility Id: 37000063 | ***1122 "G" STREET*** | ***SE 1/4 - 1/2 (0.492 mi.)*** | ***CA590*** | ***677*** |
| YELLOW CAB OF SAN DI<br>Status: Refer: 1248 Local Agency<br>Facility Id: 37470002 | 639 13 STREET | SE 1/2 - 1 (0.585 mi.) | 605 | 713 |
| ***KEYSTONE AUTOMOTIVE***<br>Status: Refer: Other Agency<br>Facility Id: 37340135 | ***2060 INDIA ST*** | ***NW 1/2 - 1 (0.707 mi.)*** | ***614*** | ***724*** |
| ***FIFTH & LAUREL ST. A***<br>Status: Refer: 1248 Local Agency<br>Facility Id: 37000037 | ***2400 5TH AV*** | ***N 1/2 - 1 (0.868 mi.)*** | ***625*** | ***847*** |
| POWAY INVESTMENT PRO<br>Status: Refer: 1248 Local Agency<br>Facility Id: 37000023 | 829 W. JUNIPER STREE | NW 1/2 - 1 (0.877 mi.) | 627 | 853 |

| Lower Elevation | Address | Direction / Distance | Map ID | Page |
|---|---|---|---|---|
| ***WEGEFORTH PROPERTY***<br>Status: Refer: 1248 Local Agency<br>Facility Id: 37000056 | ***525 E ST*** | ***SSE 1/8 - 1/4 (0.163 mi.)*** | ***Y240*** | ***163*** |
| W-HOTEL SAN DIEGO<br>Status: Refer: 1248 Local Agency<br>Facility Id: 37700002 | 114-58-1168 STATE ST | W 1/4 - 1/2 (0.273 mi.) | AY433 | 307 |
| NORTH BLOCK LOFTS<br>Status: Refer: 1248 Local Agency<br>Facility Id: 37000036 | 735 6TH AVE. | SSE 1/4 - 1/2 (0.284 mi.) | AU440 | 317 |
| MIDAS MUFFLER(FORMER<br>Status: Refer: 1248 Local Agency<br>Facility Id: 37750011 | 668 SIXTH AVENUE | SSE 1/4 - 1/2 (0.321 mi.) | BA451 | 340 |
| CONTINENTAL CLEANERS<br>Status: Refer: 1248 Local Agency<br>Facility Id: 37720039 | 1470 STATE STREET | NW 1/4 - 1/2 (0.328 mi.) | BE462 | 373 |
| NAVY ATHLETIC FIELD<br>Status: Inactive - Needs Evaluation<br>Facility Id: 80001116 | | SW 1/4 - 1/2 (0.358 mi.) | 471 | 393 |
| INTRACORP/SLATER SIT<br>Status: Refer: 1248 Local Agency<br>Facility Id: 37000015 | 656-668 NINTH AVENUE | SE 1/4 - 1/2 (0.414 mi.) | BR516 | 533 |
| PACIFIC SOAP CO.<br>Status: Refer: Other Agency<br>Facility Id: 37280012 | 301 WEST MARKET | SSW 1/4 - 1/2 (0.423 mi.) | BS525 | 546 |
| PACIFIC AIRMOTIVE<br>Status: Refer: Other Agency<br>Facility Id: 37370118 | 544 7TH AVENUE | SSE 1/4 - 1/2 (0.434 mi.) | BU535 | 566 |
| ***SDG&E HARBOR SUBSTAT***<br>Status: Refer: 1248 Local Agency<br>Facility Id: 37490033 | ***951 KETTNER BLVD.*** | ***WSW 1/4 - 1/2 (0.434 mi.)*** | ***BV537*** | ***568*** |

# EXECUTIVE SUMMARY

| Lower Elevation | Address | Direction / Distance | Map ID | Page |
|---|---|---|---|---|
| ***FISCHER PARCEL***<br>Status: Refer: 1248 Local Agency<br>Facility Id: 37000059 | ***304 J STREET*** | ***S 1/2 - 1 (0.507 mi.)*** | ***600*** | ***699*** |
| ***SOUTHWESTERN DIVISIO***<br>Status: Refer: RWQCB<br>Facility Id: 71000034 | ***SAN DIEGO*** | ***W 1/2 - 1 (0.533 mi.)*** | ***601*** | ***702*** |
| DIAMOND TERRACE<br>Status: Refer: 1248 Local Agency<br>Facility Id: 37000058 | 427 9TH AVE. | SSE 1/2 - 1 (0.559 mi.) | CL602 | 705 |
| ***CONTINENTAL CLEANERS***<br>Status: Refer: 1248 Local Agency<br>Facility Id: 37720028 | ***450 10TH AV*** | ***SSE 1/2 - 1 (0.563 mi.)*** | ***CL603*** | ***706*** |
| CROWN BAY<br>Status: Refer: 1248 Local Agency<br>Facility Id: 37150007 | 4TH & K | S 1/2 - 1 (0.579 mi.) | 604 | 712 |
| ***JACK IN THE BOX, 161***<br>Status: Refer: 1248 Local Agency<br>Facility Id: 60001294 | ***1619 PACIFIC HY*** | ***WNW 1/2 - 1 (0.605 mi.)*** | ***CM606*** | ***714*** |
| 11TH NAVAL DIST HQ &<br>Status: Inactive - Needs Evaluation<br>Facility Id: 80001076 | | WSW 1/2 - 1 (0.634 mi.) | CO610 | 719 |
| POINT LOMA NAVAL COM<br>Status: Refer: RWQCB<br>Facility Id: 37970006 | 937 NORTH HARBOR DRI | WSW 1/2 - 1 (0.641 mi.) | CO611 | 720 |
| ***SAN DIEGO GAS AND EL***<br>Status: Refer: 1248 Local Agency<br>Facility Id: 37490035 | ***250 10TH AVENUE*** | ***SSE 1/2 - 1 (0.678 mi.)*** | ***613*** | ***723*** |
| ISLAND AVE. AUTO SHO<br>Status: Refer: 1248 Local Agency<br>Facility Id: 37750008 | 1434-90 ISLAND AVENU | SE 1/2 - 1 (0.713 mi.) | 615 | 729 |
| ***CAMPBELL INDUSTRIES***<br>Status: Refer: Other Agency<br>Facility Id: 37090001 | ***501 EAST HARBOUR DRI*** | ***S 1/2 - 1 (0.724 mi.)*** | ***616*** | ***730*** |
| ALLIED TANK CLEANING<br>Status: Refer: Local Agency<br>Facility Id: 37420015 | 1883 EAST HARBOR DRI | NW 1/2 - 1 (0.775 mi.) | 618 | 732 |
| MTDB LEASEHOLD<br>Status: Refer: 1248 Local Agency<br>Facility Id: 37000034 | 93 8TH AVENUE | SSE 1/2 - 1 (0.837 mi.) | 620 | 734 |
| SAN DIEGO BARRACKS<br>Status: Inactive - Needs Evaluation<br>Facility Id: 80000450 | | NW 1/2 - 1 (0.848 mi.) | CP621 | 735 |
| TOSCO IDLE PIPELINE<br>Status: Refer: 1248 Local Agency<br>Facility Id: 37130001 | 8TH STREET/HARBOR AV | S 1/2 - 1 (0.857 mi.) | 622 | 736 |
| ***SOLAR TURBINES HARBO***<br>Status: Refer: RCRA<br>Status: Active<br>Facility Id: 37370021<br>Facility Id: 80001550 | ***2200 PACIFIC HWY*** | ***NW 1/2 - 1 (0.857 mi.)*** | ***CP624*** | ***769*** |

| Lower Elevation | Address | Direction / Distance | Map ID | Page |
|---|---|---|---|---|
| SOLAR AIRCRAFT CORP<br>Status: Inactive - Needs Evaluation<br>Facility Id: 80000904 | | NW 1/2 - 1 (0.966 mi.) | 628 | 854 |
| ***STUDIO 15***<br>Status: Certified / Operation & Maintenance<br>Facility Id: 60000490 | ***70 15TH STREET*** | ***SE 1/2 - 1 (0.970 mi.)*** | ***629*** | ***855*** |

***State and tribal leaking storage tank lists***

CA LUST: The Leaking Underground Storage Tank Incident Reports contain an inventory of reported leaking underground storage tank incidents. The data come from the State Water Resources Control Board Leaking Underground Storage Tank Information System.

A review of the CA LUST list, as provided by EDR, and dated 03/13/2015 has revealed that there are 102 CA LUST sites within approximately 0.5 miles of the target property.

| Equal/Higher Elevation | Address | Direction / Distance | Map ID | Page |
|---|---|---|---|---|
| ***ARMED FORCES YMCA***<br>Status: Completed - Case Closed<br>Status: Preliminary site assessment underway<br>Global Id: T0607302283<br>Global Id: T0607302269<br>Case Number: 9UT3502<br>Case Number: 9UT3515 | ***500 BROADWAY*** | ***SE 0 - 1/8 (0.088 mi.)*** | ***I88*** | ***54*** |
| ***INTERGULF - TREO DEV***<br>Status: Preliminary site assessment underway<br>Case Number: 9UT4112 | ***600 WEST B STREET*** | ***ENE 0 - 1/8 (0.109 mi.)*** | ***F123*** | ***70*** |
| ***NOMURA CDO2007-2-600***<br>Status: Completed - Case Closed<br>Global Id: T0607391330 | ***600 B ST*** | ***ENE 0 - 1/8 (0.121 mi.)*** | ***P159*** | ***110*** |
| ***SYMPHONY TOWERS SITE***<br>Status: Case Closed<br>Case Number: 9UT87<br>Closed Date: 4/3/97 | ***1267 7TH*** | ***ENE 1/8 - 1/4 (0.168 mi.)*** | ***P245*** | ***167*** |
| ***SPP REAL ESTATE, INC***<br>Status: Completed - Case Closed<br>Global Id: T0607303114 | ***750 B ST*** | ***ENE 1/8 - 1/4 (0.185 mi.)*** | ***W273*** | ***202*** |
| ***SHL DEVELOPMENT***<br>Status: Case Closed<br>Case Number: 9UT837<br>Closed Date: 3/2/89 | ***1501 5TH AVE*** | ***NNE 1/8 - 1/4 (0.228 mi.)*** | ***AP355*** | ***252*** |
| ***HOWARD JOHNSONS***<br>Status: Preliminary site assessment workplan submitted<br>Case Number: 9UT3251 | ***1430 7TH*** | ***NE 1/8 - 1/4 (0.228 mi.)*** | ***AI358*** | ***255*** |
| ***HOLIDAY INN EXPRESS***<br>Status: Completed - Case Closed<br>Global Id: T0607302004 | ***1430 07TH AV*** | ***NNE 1/8 - 1/4 (0.237 mi.)*** | ***AI390*** | ***270*** |
| ***BEECH ST & 04TH AV P***<br>Status: Completed - Case Closed<br>Global Id: T0607360399 | ***1515 04TH AV*** | ***N 1/8 - 1/4 (0.245 mi.)*** | ***AP411*** | ***280*** |

# EXECUTIVE SUMMARY

| Equal/Higher Elevation | Address | Direction / Distance | Map ID | Page |
|---|---|---|---|---|
| ***EL CORTEZ HOTEL*** | ***702 ASH ST*** | ***NE 1/8 - 1/4 (0.250 mi.)*** | ***AV421*** | ***285*** |
| Status: Completed - Case Closed<br>Status: Case Closed<br>Global Id: T0607302667<br>Case Number: 9UT3908<br>Closed Date: 9/17/99 | | | | |
| ***SHL DEVELOPMENT CORP*** | ***1501 05TH AV*** | ***N 1/4 - 1/2 (0.252 mi.)*** | ***AP423*** | ***290*** |
| Status: Completed - Case Closed<br>Global Id: T0607303084 | | | | |
| ***FIVE STAR PARKING*** | ***1555 05TH AV*** | ***NNE 1/4 - 1/2 (0.259 mi.)*** | ***AP425*** | ***293*** |
| Status: Completed - Case Closed<br>Global Id: T0607399226 | | | | |
| ***ALLRIGHT PARKING*** | ***1555 5TH AVE*** | ***N 1/4 - 1/2 (0.263 mi.)*** | ***AP426*** | ***298*** |
| Status: Preliminary site assessment workplan submitted<br>Case Number: 9UT4026 | | | | |
| ***FRONT AND BEECH*** | ***1501 FRONT ST*** | ***NW 1/4 - 1/2 (0.271 mi.)*** | ***AT431*** | ***305*** |
| Status: Completed - Case Closed<br>Global Id: T06019751388 | | | | |
| GREAT AMERICAN BANK | 912-940 B ST | ENE 1/4 - 1/2 (0.272 mi.) | AX432 | 306 |
| Status: Case Closed<br>Case Number: 9UT1341<br>Closed Date: 2/1/99 | | | | |
| ***SETON*** | ***NONE B ST*** | ***ENE 1/4 - 1/2 (0.274 mi.)*** | ***AX435*** | ***309*** |
| Status: Completed - Case Closed<br>Global Id: T0607300199 | | | | |
| ***ARCO/SMOG PROS*** | ***1266 10TH AV*** | ***ENE 1/4 - 1/2 (0.320 mi.)*** | ***BC449*** | ***331*** |
| Status: Completed - Case Closed<br>Global Id: T0607301062<br>Global Id: T0607300486 | | | | |
| ***ARCO/SMOG PROS*** | ***1266 10TH AVE*** | ***ENE 1/4 - 1/2 (0.320 mi.)*** | ***BC450*** | ***337*** |
| Status: Case Closed<br>Case Number: 9UT1670<br>Case Number: 9UT2295<br>Closed Date: 8/27/97 | | | | |
| ***BOB STIVERS SHELL*** | ***1011 A ST*** | ***ENE 1/4 - 1/2 (0.327 mi.)*** | ***BC459*** | ***354*** |
| Status: Open - Site Assessment<br>Status: Completed - Case Closed<br>Global Id: T0619725433<br>Global Id: T0607300729 | | | | |
| ***SHELL*** | ***1011 A ST*** | ***ENE 1/4 - 1/2 (0.327 mi.)*** | ***BC460*** | ***358*** |
| Status: Case Closed<br>Case Number: 9UT1954<br>Closed Date: 9/19/96 | | | | |
| ***HOMCO PETROLEUM INC*** | ***915 F ST*** | ***SE 1/4 - 1/2 (0.350 mi.)*** | ***BG468*** | ***383*** |
| Status: Completed - Case Closed<br>Global Id: T0607300881 | | | | |
| PEACHTREE INN (FORME | 915 F ST | SE 1/4 - 1/2 (0.350 mi.) | BG469 | 389 |
| Status: Case Closed<br>Case Number: 9UT211<br>Closed Date: 11/17/99 | | | | |

# EXECUTIVE SUMMARY

| Equal/Higher Elevation | Address | Direction / Distance | Map ID | Page |
|---|---|---|---|---|
| ***DEAN'S RETAILING AND*** | ***843 10TH AVE*** | ***ESE 1/4 - 1/2 (0.370 mi.)*** | ***BM488*** | ***453*** |
| Status: Case Closed<br>Case Number: 9UT534<br>Closed Date: 8/11/86 | | | | |
| CHEVRON STATION #9-0 | 1221 11TH AVE | E 1/4 - 1/2 (0.372 mi.) | BN493 | 472 |
| Status: Case Closed<br>Case Number: 9UT2674<br>Closed Date: 7/5/00 | | | | |
| ***CHEVRON STATION #9-0*** | ***1221 11TH AV*** | ***E 1/4 - 1/2 (0.372 mi.)*** | ***BN494*** | ***473*** |
| Status: Completed - Case Closed<br>Global Id: T0607301423<br>Global Id: T06019704680 | | | | |
| ***APRO #40*** | ***1666 01ST AV*** | ***NNW 1/4 - 1/2 (0.374 mi.)*** | ***BP501*** | ***487*** |
| Status: Completed - Case Closed<br>Global Id: T0607302778<br>Global Id: T0607301852 | | | | |
| ***SHELL SERVICE STATIO*** | ***1666 1ST AVE*** | ***NNW 1/4 - 1/2 (0.374 mi.)*** | ***BP503*** | ***498*** |
| Status: Case Closed<br>Case Number: 9UT3088<br>Case Number: 9UT477<br>Closed Date: 8/17/99<br>Closed Date: 2/14/86 | | | | |
| ***FIRESTONE COMPLETE A*** | ***1136 C ST*** | ***E 1/4 - 1/2 (0.424 mi.)*** | ***BO532*** | ***559*** |
| Status: Case Closed<br>Case Number: 9UT1470<br>Closed Date: 3/27/90 | | | | |
| ***FIRESTONE TIRE*** | ***1136 C*** | ***E 1/4 - 1/2 (0.424 mi.)*** | ***BO533*** | ***564*** |
| Status: Completed - Case Closed<br>Global Id: T0607300292 | | | | |
| ***SAN DIEGO COMMUNITY*** | ***1313 12TH AVE*** | ***ENE 1/4 - 1/2 (0.439 mi.)*** | ***BX541*** | ***572*** |
| Status: Case Closed<br>Case Number: 9UT1081<br>Closed Date: 1/16/89 | | | | |
| SD COMM COLLEGE DIST | 1313 12TH AV | ENE 1/4 - 1/2 (0.439 mi.) | BX542 | 575 |
| Status: Completed - Case Closed<br>Global Id: T0607300091 | | | | |
| ***COMPREHENSIVE HEALTH*** | ***120 ELM ST*** | ***NNW 1/4 - 1/2 (0.447 mi.)*** | ***BY546*** | ***581*** |
| Status: Case Closed<br>Case Number: 9UT3538<br>Closed Date: 2/22/00 | | | | |
| ***HARBORVIEW HOSP CENT*** | ***120 ELM ST*** | ***NNW 1/4 - 1/2 (0.447 mi.)*** | ***BY547*** | ***584*** |
| Status: Completed - Case Closed<br>Global Id: T0607302307 | | | | |
| ***NEW PALACE ASSOCIATE*** | ***1814 5TH AVE*** | ***N 1/4 - 1/2 (0.449 mi.)*** | ***BZ549*** | ***589*** |
| Status: Preliminary site assessment underway<br>Case Number: 9UT2094 | | | | |
| ***NEW PALACE ASSOCIATE*** | ***1814 05TH AV*** | ***N 1/4 - 1/2 (0.469 mi.)*** | ***BZ569*** | ***630*** |
| Status: Completed - Case Closed<br>Global Id: T0607300864 | | | | |
| ***SD COMM COLLEGE DIST*** | ***835 12TH AVE*** | ***ESE 1/4 - 1/2 (0.469 mi.)*** | ***CF570*** | ***633*** |
| Status: Post remedial action monitoring<br>Case Number: 9UT434 | | | | |

# EXECUTIVE SUMMARY

| Equal/Higher Elevation | Address | Direction / Distance | Map ID | Page |
|---|---|---|---|---|
| ***SD COMMUNITY COLLEGE*** | ***835 12TH AV*** | ***ESE 1/4 - 1/2 (0.469 mi.)*** | ***CF571*** | ***634*** |
| Status: Completed - Case Closed<br>Global Id: T0607302741 | | | | |
| ***I C REBUILDERS*** | ***1050 13TH ST*** | ***E 1/4 - 1/2 (0.479 mi.)*** | ***CH580*** | ***652*** |
| Status: Completed - Case Closed<br>Global Id: T0607301324 | | | | |
| I.C. REBUILDERS | 1050 13TH ST | E 1/4 - 1/2 (0.479 mi.) | CH581 | 656 |
| Status: Case Closed<br>Case Number: 9UT2576<br>Closed Date: 6/28/96 | | | | |
| ***11TH & "G"*** | ***1122 "G" STREET*** | ***SE 1/4 - 1/2 (0.492 mi.)*** | ***CA590*** | ***677*** |
| Status: Completed - Case Closed<br>Global Id: T0607302584 | | | | |
| ***THE BUBBLE MACHINE*** | ***1122 G ST*** | ***SE 1/4 - 1/2 (0.492 mi.)*** | ***CA591*** | ***680*** |
| Status: Preliminary site assessment workplan submitted<br>Case Number: 9UT3821 | | | | |

| Lower Elevation | Address | Direction / Distance | Map ID | Page |
|---|---|---|---|---|
| ***HOME SAVINGS BLDG*** | ***225 BROADWAY*** | ***SSW 0 - 1/8 (0.110 mi.)*** | ***G127*** | ***76*** |
| Status: Completed - Case Closed<br>Global Id: T0607300231 | | | | |
| ***225 BROADWAY BLDG*** | ***225 BROADWAY*** | ***SSW 0 - 1/8 (0.110 mi.)*** | ***G129*** | ***78*** |
| Status: Case Closed<br>Case Number: 9UT1391<br>Closed Date: 2/1/91 | | | | |
| ***SPRECKLES BUILDING*** | ***121 BROADWAY*** | ***SW 0 - 1/8 (0.122 mi.)*** | ***M165*** | ***118*** |
| Status: Completed - Case Closed<br>Status: Case Closed<br>Global Id: T0607301804<br>Case Number: 9UT3035<br>Closed Date: 4/20/98 | | | | |
| ***GREYHOUND LINES INC*** | ***120 W BROADWAY*** | ***WSW 1/8 - 1/4 (0.136 mi.)*** | ***M190*** | ***126*** |
| Status: Completed - Case Closed<br>Status: Case Closed<br>Global Id: T0607300189<br>Case Number: 9UT1331<br>Closed Date: 5/26/92 | | | | |
| ***COUNTY OF SAN DIEGO*** | ***1251 UNION ST*** | ***WNW 1/8 - 1/4 (0.213 mi.)*** | ***AK313*** | ***221*** |
| Status: Completed - Case Closed<br>Status: Preliminary site assessment underway<br>Global Id: T0607302496<br>Case Number: 9UT3729 | | | | |
| SAN DIEGO GAS & ELEC | 714 E ST W | SE 1/8 - 1/4 (0.221 mi.) | AD338 | 244 |
| Status: Case Closed<br>Case Number: 9UT442<br>Closed Date: 6/23/98 | | | | |
| 630 F ST LLC | 630 F ST | SSE 1/8 - 1/4 (0.248 mi.) | AU417 | 283 |
| Status: Completed - Case Closed<br>Global Id: T0607364649 | | | | |
| COURT HOUSE EXPANSIO | 1143 STATE STREET | W 1/4 - 1/2 (0.263 mi.) | AJ428 | 300 |
| Status: Completed - Case Closed<br>Global Id: T10000006002 | | | | |

# EXECUTIVE SUMMARY

| Lower Elevation | Address | Direction / Distance | Map ID | Page |
|---|---|---|---|---|
| ***CORONADO UNIFIED SCH*** | ***803 7TH AVE*** | ***SE 1/4 - 1/2 (0.269 mi.)*** | ***AU430*** | ***304*** |
| Status: Case Closed<br>Case Number: 9UT2735<br>Closed Date: 7/19/95 | | | | |
| ***HORTON PLAZA AT0068*** | ***200 G ST*** | ***SSW 1/4 - 1/2 (0.293 mi.)*** | ***441*** | ***318*** |
| Status: Completed - Case Closed<br>Status: Case Closed<br>Global Id: T0607300887<br>Case Number: 9UT212<br>Closed Date: 1/19/89 | | | | |
| ***PALADION PARTNERS LI*** | ***777 FRONT ST*** | ***SSW 1/4 - 1/2 (0.295 mi.)*** | ***AZ443*** | ***322*** |
| Status: Completed - Case Closed<br>Status: Case Closed<br>Global Id: T0607300464<br>Case Number: 9UT1648<br>Closed Date: 10/7/93 | | | | |
| CABOT, CABOT & FORBE | 501 C ST | W 1/4 - 1/2 (0.317 mi.) | BB447 | 325 |
| Status: Case Closed<br>Case Number: 9UT965<br>Closed Date: 5/31/91 | | | | |
| ***CABOT CABOT & FORBES*** | ***501 C ST*** | ***W 1/4 - 1/2 (0.317 mi.)*** | ***BB448*** | ***326*** |
| Status: Completed - Case Closed<br>Global Id: T0607303198 | | | | |
| ***MIDAS MUFFLER*** | ***668 06TH AV*** | ***SSE 1/4 - 1/2 (0.321 mi.)*** | ***BA452*** | ***341*** |
| Status: Completed - Case Closed<br>Global Id: T0607399260 | | | | |
| FORMER MIDAS MUFFLER | 668 6TH AVE | SSE 1/4 - 1/2 (0.321 mi.) | BA453 | 344 |
| Status: Preliminary site assessment workplan submitted<br>Case Number: 9UT4072 | | | | |
| ***VACANT SITE-DEVELOPM*** | ***702 7TH ST*** | ***SSE 1/4 - 1/2 (0.326 mi.)*** | ***BA456*** | ***348*** |
| Status: Case Closed<br>Case Number: 9UT726<br>Closed Date: 2/16/88 | | | | |
| ***CENTRE CITY DEVELOPM*** | ***448 MARKET ST W*** | ***S 1/4 - 1/2 (0.359 mi.)*** | ***BI474*** | ***397*** |
| Status: Case Closed<br>Case Number: 9UT1119<br>Closed Date: 9/2/93 | | | | |
| ***GTF PROPERTIES*** | ***148 MARKET ST*** | ***SSW 1/4 - 1/2 (0.366 mi.)*** | ***BK478*** | ***401*** |
| Status: Completed - Case Closed<br>Status: Case Closed<br>Global Id: T0607300641<br>Case Number: 9UT1855<br>Closed Date: 1/28/99 | | | | |
| ***PACIFIC SOAP COMPANY*** | ***301 MARKET*** | ***S 1/4 - 1/2 (0.367 mi.)*** | ***BH479*** | ***413*** |
| Status: Case Closed<br>Case Number: 9UT2057<br>Closed Date: 12/31/91 | | | | |
| ***CENTER CITY DEVELOPM*** | ***303 MARKET ST*** | ***S 1/4 - 1/2 (0.367 mi.)*** | ***BH480*** | ***414*** |
| Status: Post remedial action monitoring<br>Case Number: 9UT760 | | | | |
| PACIFIC SOAP COMPANY | 301 MARKET ST W | S 1/4 - 1/2 (0.367 mi.) | BH481 | 415 |
| Status: Case Closed<br>Case Number: 9UT393<br>Closed Date: 1/1/89 | | | | |

# EXECUTIVE SUMMARY

| Lower Elevation | Address | Direction / Distance | Map ID | Page |
|---|---|---|---|---|
| ***CENTER CITY DEVELOPM*** | ***303 MARKET ST*** | ***S 1/4 - 1/2 (0.367 mi.)*** | ***BH482*** | ***416*** |
| Status: Completed - Case Closed<br>Global Id: T0607303017 | | | | |
| CROW VENTURES MGMT | 1200-10 INDIA ST | W 1/4 - 1/2 (0.368 mi.) | BL483 | 425 |
| Status: Case Closed<br>Case Number: 9UT2614<br>Closed Date: 3/20/98 | | | | |
| ***WETMORES*** | ***1200 INDIA ST*** | ***W 1/4 - 1/2 (0.368 mi.)*** | ***BL484*** | ***426*** |
| Status: Completed - Case Closed<br>Global Id: T0607301366 | | | | |
| ***GOLDEN WEST HOTEL*** | ***235 MARKET ST*** | ***S 1/4 - 1/2 (0.368 mi.)*** | ***BH485*** | ***430*** |
| Status: Remedial action (cleanup) Underway<br>Case Number: 9UT1527 | | | | |
| ***FORMER UNOCAL SITE*** | ***235 MARKET ST*** | ***S 1/4 - 1/2 (0.368 mi.)*** | ***BH486*** | ***433*** |
| Status: Completed - Case Closed<br>Global Id: T0607300347 | | | | |
| ***235 ON MARKET*** | ***235 MARKET*** | ***S 1/4 - 1/2 (0.368 mi.)*** | ***BH487*** | ***451*** |
| Status: Completed - Case Closed<br>Global Id: T10000002804 | | | | |
| ***G LOFT PROJECT*** | ***633 07TH AV*** | ***SSE 1/4 - 1/2 (0.370 mi.)*** | ***BJ490*** | ***456*** |
| Status: Completed - Case Closed<br>Global Id: T06019765617 | | | | |
| ***DONS AUTO SERVICE*** | ***145 MARKET ST*** | ***SSW 1/4 - 1/2 (0.374 mi.)*** | ***BK497*** | ***477*** |
| Status: Completed - Case Closed<br>Status: Pollution Characterization<br>Global Id: T0607301963<br>Case Number: 9UT3207 | | | | |
| ***DOBSONS WELDING*** | ***115 MARKET ST*** | ***SSW 1/4 - 1/2 (0.376 mi.)*** | ***BK504*** | ***506*** |
| Status: Completed - Case Closed<br>Status: Case Closed<br>Global Id: T0607300237<br>Case Number: 9UT1397<br>Closed Date: 7/13/89 | | | | |
| ***ALPINE AUTOMOTIVE*** | ***906 G ST*** | ***SE 1/4 - 1/2 (0.394 mi.)*** | ***BR511*** | ***512*** |
| Status: Completed - Case Closed<br>Status: Case Closed<br>Global Id: T0607300565<br>Case Number: 9UT1775<br>Closed Date: 8/7/90 | | | | |
| ***SMITH FAMILY TRUST*** | ***701 MARKET ST*** | ***SSE 1/4 - 1/2 (0.399 mi.)*** | ***BJ513*** | ***517*** |
| Status: Completed - Case Closed<br>Global Id: T0608102657 | | | | |
| ***GREYHOUND MAINTAINCE*** | ***539 1ST ST*** | ***SSW 1/4 - 1/2 (0.402 mi.)*** | ***BK514*** | ***522*** |
| Status: Completed - Case Closed<br>Status: Remediation Plan<br>Global Id: T0607300381<br>Case Number: 9UT1561 | | | | |
| ***PACIFIC RENT A CAR*** | ***1212 KETTNER BLVD*** | ***W 1/4 - 1/2 (0.420 mi.)*** | ***BL521*** | ***537*** |
| Status: Preliminary site assessment workplan submitted<br>Case Number: 9UT3417 | | | | |

# EXECUTIVE SUMMARY

| Lower Elevation | Address | Direction / Distance | Map ID | Page |
|---|---|---|---|---|
| ***PARKING LOT*** | ***518 3RD AVE*** | ***S 1/4 - 1/2 (0.422 mi.)*** | ***523*** | ***538*** |
| Status: Completed - Case Closed<br>Status: Case Closed<br>Global Id: T0607300647<br>Case Number: 9UT1862<br>Closed Date: 1/4/90 | | | | |
| ***PACIFIC SOAP CO*** | ***301 W MARKET ST*** | ***SSW 1/4 - 1/2 (0.423 mi.)*** | ***BS524*** | ***540*** |
| Status: Completed - Case Closed<br>Global Id: T0607300827<br>Global Id: T0607302690 | | | | |
| UNOCAL SERVICE STATI | 801 MARKET ST E | SSE 1/4 - 1/2 (0.424 mi.) | BT527 | 550 |
| Status: Case Closed<br>Case Number: 9UT2346<br>Closed Date: 3/11/99 | | | | |
| ***SDCTY-POLICE,FORMER*** | ***801 W MARKET ST*** | ***SSE 1/4 - 1/2 (0.424 mi.)*** | ***BT528*** | ***551*** |
| Status: Completed - Case Closed<br>Global Id: T0607300182 | | | | |
| ***KEATS UNION OIL SERV*** | ***801 MARKET ST*** | ***SSE 1/4 - 1/2 (0.424 mi.)*** | ***BT530*** | ***556*** |
| Status: Completed - Case Closed<br>Global Id: T0607301117 | | | | |
| ***UNOCAL SERVICE STATI*** | ***801 MARKET*** | ***SSE 1/4 - 1/2 (0.424 mi.)*** | ***BT531*** | ***558*** |
| Status: Remedial action (cleanup) Underway<br>Case Number: 9UT127 | | | | |
| ***THE LIVERY*** | ***666 10TH AV*** | ***SE 1/4 - 1/2 (0.445 mi.)*** | ***BR545*** | ***578*** |
| Status: Completed - Case Closed<br>Global Id: T0607301709 | | | | |
| ***THE LIVERY/FMR PAC B*** | ***660 10TH AVE*** | ***SE 1/4 - 1/2 (0.448 mi.)*** | ***BR548*** | ***588*** |
| Status: Case Closed<br>Case Number: 9UT2943<br>Closed Date: 5/11/99 | | | | |
| ***H&H AUTO WRECKING*** | ***534 08TH AV*** | ***SSE 1/4 - 1/2 (0.449 mi.)*** | ***BT550*** | ***591*** |
| Status: Completed - Case Closed<br>Global Id: T0607302533 | | | | |
| ***STATION B*** | ***714 WEST E ST*** | ***WSW 1/4 - 1/2 (0.451 mi.)*** | ***BV553*** | ***597*** |
| Status: Completed - Case Closed<br>Global Id: T0607302749 | | | | |
| ***FRANKE TRUST PROPERT*** | ***534 8TH AVE*** | ***SSE 1/4 - 1/2 (0.451 mi.)*** | ***BT554*** | ***603*** |
| Status: Case Closed<br>Case Number: 9UT3766<br>Closed Date: 3/31/00 | | | | |
| ***SMOG'S R US*** | ***1055 G ST*** | ***SE 1/4 - 1/2 (0.452 mi.)*** | ***CA555*** | ***604*** |
| Status: Completed - Case Closed<br>Status: Case Closed<br>Global Id: T0607300576<br>Case Number: 9UT1785<br>Closed Date: 8/5/91 | | | | |
| ***FRANCISCO DIAZ COMME*** | ***921 MARKET ST*** | ***SE 1/4 - 1/2 (0.459 mi.)*** | ***CC558*** | ***610*** |
| Status: Completed - Case Closed<br>Global Id: T0607307698 | | | | |
| ***CENTER CITY DEV CORP*** | ***448 W MARKET ST*** | ***SW 1/4 - 1/2 (0.461 mi.)*** | ***563*** | ***618*** |
| Status: Completed - Case Closed<br>Global Id: T0607300126 | | | | |

# EXECUTIVE SUMMARY

| Lower Elevation | Address | Direction / Distance | Map ID | Page |
|---|---|---|---|---|
| ***GOODWILL INDUSTRIES*** | ***402 05TH AV*** | ***S 1/4 - 1/2 (0.464 mi.)*** | ***564*** | ***621*** |
| Status: Completed - Case Closed<br>Global Id: T0607301573<br>Global Id: T0608170767 | | | | |
| PORTO SIENA DEVELOPM | 1601 INDIA STREET | NW 1/4 - 1/2 (0.467 mi.) | CE568 | 628 |
| Status: Completed - Case Closed<br>Status: Case Closed<br>Global Id: T0607399235<br>Case Number: 9UT4038<br>Closed Date: 5/31/00 | | | | |
| ***KLAUBER HEIM*** | ***611 ISLAND AVE*** | ***SSE 1/4 - 1/2 (0.478 mi.)*** | ***CG573*** | ***645*** |
| Status: Remediation Plan<br>Case Number: 9UT3382 | | | | |
| ***453 6TH AVENUE LLC*** | ***611 ISLAND AV*** | ***SSE 1/4 - 1/2 (0.478 mi.)*** | ***CG574*** | ***646*** |
| Status: Completed - Case Closed<br>Global Id: T0607302144<br>Global Id: T0619769265 | | | | |
| STEVE'S AUTO BODY | 1516 KETTNER BL | WNW 1/4 - 1/2 (0.479 mi.) | BW577 | 648 |
| Status: Open - Site Assessment<br>Global Id: T0608184175 | | | | |
| ***STEVE'S AUTO BODY*** | ***1516 KETTNER BL*** | ***WNW 1/4 - 1/2 (0.479 mi.)*** | ***BW578*** | ***650*** |
| Status: Completed - Case Closed<br>Global Id: T0607301571 | | | | |
| COUNTY OF SAN DIEGO | 1516 KETTNER BLVD | WNW 1/4 - 1/2 (0.479 mi.) | BW579 | 652 |
| Status: Case Closed<br>Case Number: 9UT2813<br>Closed Date: 9/22/99 | | | | |
| ***PEP BOYS #60*** | ***1002 MARKET ST*** | ***SE 1/4 - 1/2 (0.480 mi.)*** | ***CC583*** | ***657*** |
| Status: Open - Remediation<br>Status: Completed - Case Closed<br>Status: Preliminary site assessment workplan submitted<br>Global Id: T0608185239<br>Global Id: T0607302521<br>Case Number: 9UT3752 | | | | |
| ***MITCHELL BUSINESS FO*** | ***633 INDIA ST*** | ***SW 1/4 - 1/2 (0.489 mi.)*** | ***CI587*** | ***669*** |
| Status: Completed - Case Closed<br>Status: Case Closed<br>Global Id: T0607300130<br>Case Number: 9UT1125<br>Closed Date: 11/2/90 | | | | |
| ***5TH & J, LLC (NEW MA*** | ***416 06TH AV*** | ***SSE 1/4 - 1/2 (0.489 mi.)*** | ***CG588*** | ***673*** |
| Status: Completed - Case Closed<br>Global Id: T0607300518 | | | | |
| ***QRS SIGN COMPANY*** | ***452 8TH AVE*** | ***SSE 1/4 - 1/2 (0.494 mi.)*** | ***CJ593*** | ***685*** |
| Status: Case Closed<br>Case Number: 9UT1484<br>Closed Date: 2/19/91 | | | | |
| ***GAS LAMP MOTORS*** | ***1035 MARKET*** | ***SE 1/4 - 1/2 (0.497 mi.)*** | ***CK596*** | ***687*** |
| Status: Completed - Case Closed<br>Status: Case Closed<br>Global Id: T0607300536<br>Case Number: 9UT1739<br>Closed Date: 6/7/93 | | | | |

| Lower Elevation | Address | Direction / Distance | Map ID | Page |
|---|---|---|---|---|
| ***M2I*** | ***1037 MARKET ST*** | ***SE 1/4 - 1/2 (0.498 mi.)*** | ***CK599*** | ***697*** |
| Status: Completed - Case Closed<br>Global Id: T06019713278 | | | | |

CA SLIC: SLIC Region comes from the California Regional Water Quality Control Board.

A review of the CA SLIC list, as provided by EDR, and dated 03/13/2015 has revealed that there are 85 CA SLIC sites within approximately 0.5 miles of the target property.

| Equal/Higher Elevation | Address | Direction / Distance | Map ID | Page |
|---|---|---|---|---|
| ***BANK OF AMERICA PLAZ***<br>Global Id: T0608108762<br>Facility Status: Completed - Case Closed | ***450 "B" STREET*** | ***NNE 0 - 1/8 (0.062 mi.)*** | ***F39*** | ***25*** |
| ***NOMURA CDO2007-2-600***<br>Global Id: SLT19744594<br>Global Id: T0608128171<br>Facility Status: Completed - Case Closed | ***600 B ST*** | ***ENE 0 - 1/8 (0.121 mi.)*** | ***P159*** | ***110*** |
| ***BANK OF AMERICA PROP***<br>Global Id: T0608111683<br>Facility Status: Completed - Case Closed | ***1371 05TH AV*** | ***NNE 1/8 - 1/4 (0.145 mi.)*** | ***Q204*** | ***149*** |
| 646 A STREET<br>Global Id: T10000003578<br>Facility Status: Completed - Case Closed | 646 A STREET | NE 1/8 - 1/4 (0.151 mi.) | P213 | 152 |
| ***HBJ REAL PROPERTY***<br>Global Id: T0608196698<br>Global Id: T0608181328<br>Facility Status: Completed - Case Closed | ***1356 06TH AV*** | ***NNE 1/8 - 1/4 (0.161 mi.)*** | ***Q231*** | ***160*** |
| ***COUNTY OF SD-MUNI CT***<br>Global Id: T0608156697<br>Facility Status: Completed - Case Closed | ***1409 04TH AV*** | ***N 1/8 - 1/4 (0.165 mi.)*** | ***Z242*** | ***165*** |
| BLUE SKY SAN DIEGO<br>Global Id: T10000004464<br>Facility Status: Open - Site Assessment | 840 B STREET | ENE 1/8 - 1/4 (0.234 mi.) | AM378 | 266 |
| CHILCOTE<br>Global Id: T0608110272<br>Facility Status: Completed - Case Closed | NONE BALBOA & MORE S | ESE 1/8 - 1/4 (0.244 mi.) | AQ404 | 278 |
| ***EL CORTEZ HOTEL***<br>Global Id: T0608109489<br>Facility Status: Completed - Case Closed | ***702 ASH ST*** | ***NE 1/8 - 1/4 (0.250 mi.)*** | ***AV421*** | ***285*** |
| ***LITTLY ITALY NIEGHBO***<br>Global Id: T0608131056<br>Facility Status: Completed - Case Closed | ***640 BEECH ST*** | ***NNE 1/4 - 1/2 (0.253 mi.)*** | ***AI424*** | ***292*** |
| SAN DIEGO SQUARE<br>Global Id: T10000004804<br>Facility Status: Completed - Case Closed | 1045 9TH AVENUE | ESE 1/4 - 1/2 (0.269 mi.) | AW429 | 303 |
| ***SETON***<br>Global Id: T0608159083<br>Facility Status: Completed - Case Closed | ***NONE B ST*** | ***ENE 1/4 - 1/2 (0.274 mi.)*** | ***AX435*** | ***309*** |
| EVRDA VAP 9TH AV SO<br>Global Id: T0608103425<br>Facility Status: Completed - Case Closed | NONE 09TH AV SOUTH O | E 1/4 - 1/2 (0.279 mi.) | AW437 | 314 |

# EXECUTIVE SUMMARY

| Equal/Higher Elevation | Address | Direction / Distance | Map ID | Page |
|---|---|---|---|---|
| 9TH & BROADWAY<br>Global Id: T10000004416<br>Facility Status: Completed - Case Closed | 929 9TH AVENUE | ESE 1/4 - 1/2 (0.294 mi.) | 442 | 321 |
| ***CEDAR STREET HIGH RI***<br>Global Id: T06019752221<br>Facility Status: Completed - Case Closed | ***1550 FRONT ST*** | ***NW 1/4 - 1/2 (0.301 mi.)*** | ***444*** | ***324*** |
| FORMER LANE FIELD<br>Global Id: T10000002492<br>Facility Status: Completed - Case Closed | 970 BROADWAY | ESE 1/4 - 1/2 (0.311 mi.) | AW446 | 325 |
| ***ARCO/SMOG PROS***<br>Global Id: T0608151766<br>Global Id: T0608103943<br>Facility Status: Completed - Case Closed | ***1266 10TH AV*** | ***ENE 1/4 - 1/2 (0.320 mi.)*** | ***BC449*** | ***331*** |
| CEDAR GATEWAY<br>Global Id: T10000000449<br>Facility Status: Completed - Case Closed | 1620 06TH AV | NNE 1/4 - 1/2 (0.332 mi.) | 466 | 382 |
| ***TEN FIFTY B APARTMEN***<br>Global Id: SLT19765644<br>Facility Status: Completed - Case Closed | ***1050 B ST*** | ***E 1/4 - 1/2 (0.345 mi.)*** | ***BC467*** | ***382*** |
| ***FORMER GOODYEAR AUTO***<br>Global Id: T10000001810<br>Facility Status: Completed - Case Closed | ***1045 BROADWAY*** | ***ESE 1/4 - 1/2 (0.352 mi.)*** | ***BF470*** | ***389*** |
| ***COAST AUTO SERVICE***<br>Global Id: T0608174149<br>Facility Status: Completed - Case Closed | ***1555 STATE ST*** | ***NW 1/4 - 1/2 (0.366 mi.)*** | ***477*** | ***400*** |
| ***DEAN'S RETAILING AND***<br>Global Id: T0607302826<br>Facility Status: Completed - Case Closed | ***843 10TH AV*** | ***ESE 1/4 - 1/2 (0.370 mi.)*** | ***BM489*** | ***454*** |
| ***CHEVRON STATION #9-0***<br>Global Id: T10000003610<br>Global Id: T0608138963<br>Facility Status: Open - Site Assessment<br>Facility Status: Completed - Case Closed | ***1221 11TH AV*** | ***E 1/4 - 1/2 (0.372 mi.)*** | ***BN494*** | ***473*** |
| ***PROJECT AT 11TH & C***<br>Global Id: T0607349857<br>Facility Status: Completed - Case Closed | ***1101 C ST*** | ***E 1/4 - 1/2 (0.373 mi.)*** | ***BO495*** | ***476*** |
| ***SD COMMUNITY COLLEGE***<br>Global Id: T10000006476<br>Facility Status: Open - Site Assessment | ***835 12TH AV*** | ***ESE 1/4 - 1/2 (0.469 mi.)*** | ***CF571*** | ***634*** |
| ***11TH & "G"***<br>Global Id: T0608144059<br>Global Id: T10000002227<br>Facility Status: Completed - Case Closed<br>Facility Status: Open - Site Assessment | ***1122 "G" STREET*** | ***SE 1/4 - 1/2 (0.492 mi.)*** | ***CA590*** | ***677*** |

| Lower Elevation | Address | Direction / Distance | Map ID | Page |
|---|---|---|---|---|
| ***SDCTY-FIRE STATION #***<br>Global Id: T0608173248<br>Facility Status: Completed - Case Closed | ***1222 01ST AV*** | ***WNW 0 - 1/8 (0.113 mi.)*** | ***O138*** | ***83*** |

| Lower Elevation | Address | Direction / Distance | Map ID | Page |
|---|---|---|---|---|
| ***WEGEFORTH PROPERTY***<br>Global Id: T0608174493<br>Facility Status: Completed - Case Closed | ***525 E ST*** | ***SSE 1/8 - 1/4 (0.163 mi.)*** | ***Y240*** | ***163*** |
| ***GREYHOUND LINES***<br>Global Id: T0608149139<br>Facility Status: Completed - Case Closed | ***539 01ST AV*** | ***SSE 1/8 - 1/4 (0.169 mi.)*** | ***Y247*** | ***168*** |
| ***COUNTY COURTHOUSE JC***<br>Global Id: T0608131219<br>Facility Status: Completed - Case Closed | ***220 W BROADWAY*** | ***WSW 1/8 - 1/4 (0.185 mi.)*** | ***V272*** | ***197*** |
| ***FEDERAL OFFICE BUILD***<br>Global Id: T0608194402<br>Global Id: T0608196362<br>Facility Status: Completed - Case Closed | ***880 FRONT ST*** | ***SW 1/8 - 1/4 (0.226 mi.)*** | ***AF350*** | ***250*** |
| COURT HOUSE EXPANSIO<br>Global Id: T10000006022<br>Facility Status: Open - Site Assessment | 1143 STATE STREET | W 1/4 - 1/2 (0.263 mi.) | AJ427 | 300 |
| W-HOTEL SAN DIEGO<br>Global Id: T0608145313<br>Facility Status: Completed - Case Closed | NONE STATE ST | W 1/4 - 1/2 (0.273 mi.) | AY434 | 308 |
| ***6TH AV & F ST***<br>Global Id: T0608116106<br>Global Id: T0608102256<br>Facility Status: Completed - Case Closed | ***735 06TH AV*** | ***SSE 1/4 - 1/2 (0.278 mi.)*** | ***AU436*** | ***310*** |
| APERTURE, FORMER FOR<br>Global Id: SLT19794376<br>Facility Status: Completed - Case Closed | 1454 UNION ST | NW 1/4 - 1/2 (0.280 mi.) | AT438 | 316 |
| S. BLOCK DEVELOPMENT<br>Global Id: L10002970436<br>Facility Status: Completed - Case Closed | 6TH AVE. & G ST. | SSE 1/4 - 1/2 (0.308 mi.) | BA445 | 324 |
| ***MIDAS MUFFLER***<br>Global Id: T0608137383<br>Facility Status: Completed - Case Closed | ***668 06TH AV*** | ***SSE 1/4 - 1/2 (0.321 mi.)*** | ***BA452*** | ***341*** |
| ***DOWNTOWN INNS OF AME***<br>Global Id: T0607302990<br>Facility Status: Completed - Case Closed | ***702 07TH ST*** | ***SSE 1/4 - 1/2 (0.324 mi.)*** | ***BA454*** | ***345*** |
| ***MR. DAVE ALLSBROOK***<br>Global Id: T0608154448<br>Facility Status: Completed - Case Closed | ***636 01ST AV*** | ***SSW 1/4 - 1/2 (0.326 mi.)*** | ***AZ455*** | ***347*** |
| ***KOLL CENTER***<br>Global Id: T0607392946<br>Global Id: T0608141564<br>Facility Status: Completed - Case Closed | ***501 W BROADWAY*** | ***WSW 1/4 - 1/2 (0.326 mi.)*** | ***BD457*** | ***350*** |
| ***CONTINENTAL CLEANERS***<br>Global Id: T0608188018<br>Facility Status: Completed - Case Closed | ***1470 STATE ST*** | ***NW 1/4 - 1/2 (0.328 mi.)*** | ***BE463*** | ***374*** |
| ***SOUTH BLOCK LOFTS***<br>Global Id: T0607318067<br>Facility Status: Completed - Case Closed | ***655 06TH AV*** | ***SSE 1/4 - 1/2 (0.330 mi.)*** | ***BA464*** | ***376*** |
| ***CATTELLUS DEVELOPMEN***<br>Global Id: T0608129020<br>Facility Status: Completed - Case Closed | ***800 G ST*** | ***SE 1/4 - 1/2 (0.358 mi.)*** | ***472*** | ***394*** |

# EXECUTIVE SUMMARY

| Lower Elevation | Address | Direction / Distance | Map ID | Page |
|---|---|---|---|---|
| ***FORMER GAS STATION A***<br>Global Id: T10000004825<br>Facility Status: Completed - Case Closed | ***310 MARKET STREET*** | ***S 1/4 - 1/2 (0.358 mi.)*** | ***BH473*** | ***396*** |
| ***COMMERCIAL PRESS INC***<br>Global Id: T0608107439<br>Facility Status: Completed - Case Closed | ***617 07TH AV*** | ***SSE 1/4 - 1/2 (0.362 mi.)*** | ***BJ475*** | ***398*** |
| ***DOWNTOWN SENIOR CENT***<br>Global Id: T0608107936<br>Facility Status: Completed - Case Closed | ***600 05TH AV*** | ***S 1/4 - 1/2 (0.364 mi.)*** | ***BI476*** | ***399*** |
| ***GTF PROPERTIES***<br>Global Id: T0608106015<br>Facility Status: Completed - Case Closed | ***148 MARKET ST*** | ***SSW 1/4 - 1/2 (0.366 mi.)*** | ***BK478*** | ***401*** |
| ***CENTER CITY DEVELOPM***<br>Global Id: T0608190838<br>Facility Status: Completed - Case Closed | ***303 MARKET ST*** | ***S 1/4 - 1/2 (0.367 mi.)*** | ***BH482*** | ***416*** |
| ***FORMER UNOCAL SITE***<br>Global Id: T0608138628<br>Facility Status: Completed - Case Closed | ***235 MARKET ST*** | ***S 1/4 - 1/2 (0.368 mi.)*** | ***BH486*** | ***433*** |
| ***G LOFT PROJECT***<br>Global Id: T06019757931<br>Global Id: T0607338204<br>Facility Status: Completed - Case Closed | ***633 07TH AV*** | ***SSE 1/4 - 1/2 (0.370 mi.)*** | ***BJ490*** | ***456*** |
| SUPERPLATIING WORKS<br>Status: Dead | 106 MARKET STREET W. | SSW 1/4 - 1/2 (0.372 mi.) | BK491 | 458 |
| ***DONS AUTO SERVICE***<br>Global Id: T0608117989<br>Global Id: T06081105275<br>Global Id: T0608139368<br>Facility Status: Completed - Case Closed | ***145 MARKET ST*** | ***SSW 1/4 - 1/2 (0.374 mi.)*** | ***BK497*** | ***477*** |
| ***SUPER PLATING INC***<br>Global Id: T0608179483<br>Facility Status: Completed - Case Closed | ***106 W MARKET ST*** | ***SSW 1/4 - 1/2 (0.374 mi.)*** | ***BK499*** | ***484*** |
| ***RAY DOBSON WELDING***<br>Global Id: T0608187901<br>Facility Status: Completed - Case Closed | ***105 MARKET ST*** | ***SSW 1/4 - 1/2 (0.377 mi.)*** | ***BK505*** | ***509*** |
| ALTA PROPERTIES<br>Global Id: T06019747273<br>Facility Status: Completed - Case Closed | 601 MARKET ST | SSE 1/4 - 1/2 (0.381 mi.) | BQ509 | 511 |
| ***ASH & INDIA PROPERTY***<br>Global Id: T0608107871<br>Facility Status: Completed - Case Closed | ***1413 INDIA ST*** | ***WNW 1/4 - 1/2 (0.398 mi.)*** | ***512*** | ***516*** |
| ***745 MARKET STREET***<br>Global Id: T10000001220<br>Facility Status: Completed - Case Closed | ***745 MARKET ST*** | ***SSE 1/4 - 1/2 (0.409 mi.)*** | ***BJ515*** | ***530*** |
| ***CITY WALK CONDOS***<br>Global Id: T0608112125<br>Facility Status: Completed - Case Closed | ***600 UNION ST.*** | ***SW 1/4 - 1/2 (0.415 mi.)*** | ***BS517*** | ***534*** |
| ***INTRACORP/SLATED SIT***<br>Global Id: T06019776283<br>Facility Status: Completed - Case Closed | ***656 09TH AVE*** | ***SE 1/4 - 1/2 (0.417 mi.)*** | ***BR520*** | ***536*** |

# EXECUTIVE SUMMARY

| Lower Elevation | Address | Direction / Distance | Map ID | Page |
|---|---|---|---|---|
| ***SAPPHIRE TOWER***<br>Global Id: T06019782913<br>Facility Status: Completed - Case Closed | ***1256 KETTNER BL*** | ***WNW 1/4 - 1/2 (0.421 mi.)*** | ***522*** | ***538*** |
| ***PACIFIC SOAP CO***<br>Global Id: T0608136356<br>Facility Status: Completed - Case Closed | ***301 W MARKET ST*** | ***SSW 1/4 - 1/2 (0.423 mi.)*** | ***BS524*** | ***540*** |
| ***SDCTY-POLICE,FORMER***<br>Global Id: T06019719296<br>Facility Status: Completed - Case Closed | ***801 W MARKET ST*** | ***SSE 1/4 - 1/2 (0.424 mi.)*** | ***BT528*** | ***551*** |
| ***KEATS UNION OIL SERV***<br>Global Id: T0608101156<br>Facility Status: Completed - Case Closed | ***801 MARKET ST*** | ***SSE 1/4 - 1/2 (0.424 mi.)*** | ***BT530*** | ***556*** |
| ***SDG&E HARBOR SUBSTAT***<br>Global Id: T06019765058<br>Facility Status: Completed - Case Closed | ***951 KETTNER BLVD.*** | ***WSW 1/4 - 1/2 (0.434 mi.)*** | ***BV537*** | ***568*** |
| ***CHAPMAN'S DIESEL SAL***<br>Global Id: T0608107387<br>Facility Status: Completed - Case Closed | ***1520 INDIA ST*** | ***NW 1/4 - 1/2 (0.435 mi.)*** | ***BW539*** | ***570*** |
| ***HORIZON MARINE DISTR***<br>Global Id: T0608115341<br>Facility Status: Completed - Case Closed | ***541 FRONT ST*** | ***SSW 1/4 - 1/2 (0.436 mi.)*** | ***540*** | ***572*** |
| ***LITTLE ITALY NEIGHBO***<br>Global Id: T0608110040<br>Facility Status: Completed - Case Closed | ***1502 INDIA ST*** | ***WNW 1/4 - 1/2 (0.440 mi.)*** | ***BW543*** | ***576*** |
| ***LITTLE ITALY NEIGHBO***<br>Global Id: T0608127922<br>Facility Status: Completed - Case Closed | ***1504 INDIA ST*** | ***WNW 1/4 - 1/2 (0.440 mi.)*** | ***BW544*** | ***577*** |
| ***H&H AUTO WRECKING***<br>Global Id: T0608122653<br>Facility Status: Completed - Case Closed | ***534 08TH AV*** | ***SSE 1/4 - 1/2 (0.449 mi.)*** | ***BT550*** | ***591*** |
| ***G LOFT EAST***<br>Global Id: T0607383603<br>Facility Status: Completed - Case Closed | ***1050 G ST*** | ***SE 1/4 - 1/2 (0.449 mi.)*** | ***CA551*** | ***594*** |
| ARIEL SUITES<br>Global Id: T10000003463<br>Facility Status: Completed - Case Closed | 701 WEST BEECH STREE | WNW 1/4 - 1/2 (0.458 mi.) | CB556 | 607 |
| ***FRANCISCO DIAZ COMME***<br>Global Id: T06019758837<br>Facility Status: Completed - Case Closed | ***921 MARKET ST*** | ***SE 1/4 - 1/2 (0.459 mi.)*** | ***CC558*** | ***610*** |
| ***NIELSEN CONSTRUCTION***<br>Global Id: T0608142232<br>Global Id: T0607393155<br>Facility Status: Completed - Case Closed | ***1465 KETTNER BL*** | ***WNW 1/4 - 1/2 (0.459 mi.)*** | ***CB560*** | ***612*** |
| ***CENTER CITY DEVELOPM***<br>Global Id: T0608116510<br>Facility Status: Completed - Case Closed | ***435 02ND AV*** | ***S 1/4 - 1/2 (0.460 mi.)*** | ***CD562*** | ***617*** |
| ***GOODWILL INDUSTRIES***<br>Global Id: T0608190154<br>Facility Status: Completed - Case Closed | ***402 05TH AV*** | ***S 1/4 - 1/2 (0.464 mi.)*** | ***564*** | ***621*** |

| Lower Elevation | Address | Direction / Distance | Map ID | Page |
|---|---|---|---|---|
| ***COSMOPOLITAN SQUARE*** | ***701 ISLAND AVENUE*** | ***SSE 1/4 - 1/2 (0.466 mi.)*** | ***BU565*** | ***624*** |
| Global Id: T10000002672 | | | | |
| Facility Status: Completed - Case Closed | | | | |
| LITTLE ITALY DEVELOP | INDIA ST. @ CEDAR ST | NW 1/4 - 1/2 (0.467 mi.) | CE566 | 627 |
| Status: Open | | | | |
| Status: Closed | | | | |
| ***6TH AVE PROPERTY*** | ***453 06TH AV*** | ***SSE 1/4 - 1/2 (0.470 mi.)*** | ***CG572*** | ***644*** |
| Global Id: SLT19789458 | | | | |
| Facility Status: Completed - Case Closed | | | | |
| ***STEVE'S AUTO BODY*** | ***1516 KETTNER BL*** | ***WNW 1/4 - 1/2 (0.479 mi.)*** | ***BW578*** | ***650*** |
| Global Id: T0607339981 | | | | |
| Facility Status: Open - Site Assessment | | | | |
| ***PEP BOYS #60*** | ***1002 MARKET ST*** | ***SE 1/4 - 1/2 (0.480 mi.)*** | ***CC583*** | ***657*** |
| Global Id: T06019776661 | | | | |
| Facility Status: Completed - Case Closed | | | | |
| 6TH AVENUE COURTYARD | 453 6TH AVENUE | SSE 1/4 - 1/2 (0.482 mi.) | CG584 | 668 |
| Global Id: T10000005777 | | | | |
| Facility Status: Completed - Case Closed | | | | |
| UNKNOWN SOURCE | 1545 KETTNER BLVD | WNW 1/4 - 1/2 (0.486 mi.) | BW585 | 669 |
| Global Id: SLT9S0084215 | | | | |
| Facility Status: Completed - Case Closed | | | | |
| ***CITY OF SAN DIEGO CH*** | ***490 FRONT ST*** | ***SSW 1/4 - 1/2 (0.496 mi.)*** | ***594*** | ***686*** |
| Global Id: SLT19709839 | | | | |
| Facility Status: Completed - Case Closed | | | | |
| ***PARK TOWERS*** | ***850 ISLAND AV*** | ***SSE 1/4 - 1/2 (0.497 mi.)*** | ***CJ595*** | ***686*** |
| Global Id: T0607329186 | | | | |
| Facility Status: Completed - Case Closed | | | | |
| ***GAS LAMP MOTORS*** | ***1035 MARKET*** | ***SE 1/4 - 1/2 (0.497 mi.)*** | ***CK596*** | ***687*** |
| Global Id: T06019783869 | | | | |
| Facility Status: Completed - Case Closed | | | | |

CA SAN DIEGO CO. SAM: The listing contains all underground tank release cases and projects pertaining to properties contaminated with hazardous substances that are actively under review by the Site Assessment and Mitigation Program.

A review of the CA SAN DIEGO CO. SAM list, as provided by EDR, and dated 03/23/2010 has revealed that there are 102 CA SAN DIEGO CO. SAM sites within approximately 0.5 miles of the target property.

| Equal/Higher Elevation | Address | Direction / Distance | Map ID | Page |
|---|---|---|---|---|
| ***BANK OF AMERICA PLAZ*** | ***450 "B" STREET*** | ***NNE 0 - 1/8 (0.062 mi.)*** | ***F39*** | ***25*** |
| Case Number: H21021-001 | | | | |
| Facility Status: Closed Case | | | | |
| ***ARMED FORCES YMCA*** | ***500 BROADWAY*** | ***SE 0 - 1/8 (0.088 mi.)*** | ***I88*** | ***54*** |
| Case Number: H36989-001 | | | | |
| Case Number: H36989-002 | | | | |
| Facility Status: Remedial Investigation | | | | |
| Facility Status: Closed Case | | | | |
| ***COMERICA BANK BUILDI*** | ***600 B ST*** | ***ENE 0 - 1/8 (0.121 mi.)*** | ***P157*** | ***108*** |
| Case Number: H22748-001 | | | | |
| Case Number: H22748-002 | | | | |
| Case Number: H22748-003 | | | | |
| Facility Status: Closed Case | | | | |

# EXECUTIVE SUMMARY

| Equal/Higher Elevation | Address | Direction / Distance | Map ID | Page |
|---|---|---|---|---|
| ***BANK OF AMERICA PROP***<br>Case Number: H33535-001<br>Facility Status: Closed Case | ***1371 05TH AV*** | ***NNE 1/8 - 1/4 (0.145 mi.)*** | ***Q204*** | ***149*** |
| ***HBJ REAL PROPERTY***<br>Case Number: H28353-001<br>Case Number: H28353-002<br>Facility Status: Closed Case | ***1356 06TH AV*** | ***NNE 1/8 - 1/4 (0.161 mi.)*** | ***Q231*** | ***160*** |
| ***COUNTY OF SD-MUNI CT***<br>Case Number: H32104-001<br>Facility Status: Closed Case | ***1409 04TH AV*** | ***N 1/8 - 1/4 (0.165 mi.)*** | ***Z242*** | ***165*** |
| ***SPP REAL ESTATE, INC***<br>Case Number: H24671-001<br>Facility Status: Closed Case | ***750 B ST*** | ***ENE 1/8 - 1/4 (0.185 mi.)*** | ***W273*** | ***202*** |
| ***HOLIDAY INN EXPRESS***<br>Case Number: H28494-001<br>Facility Status: Closed Case | ***1430 07TH AV*** | ***NNE 1/8 - 1/4 (0.237 mi.)*** | ***AI390*** | ***270*** |
| ***BEECH ST & 04TH AV P***<br>Case Number: H03120-001<br>Facility Status: Closed Case | ***1515 04TH AV*** | ***N 1/8 - 1/4 (0.245 mi.)*** | ***AP411*** | ***280*** |
| ***EL CORTEZ HOTEL***<br>Case Number: H36905-001<br>Case Number: H36905-002<br>Facility Status: Closed Case | ***702 ASH ST*** | ***NE 1/8 - 1/4 (0.250 mi.)*** | ***AV421*** | ***285*** |
| ***SHL DEVELOPMENT CORP***<br>Case Number: H24751-001<br>Facility Status: Closed Case | ***1501 05TH AV*** | ***N 1/4 - 1/2 (0.252 mi.)*** | ***AP423*** | ***290*** |
| ***LITTLY ITALY NIEGHBO***<br>Case Number: H36161-001<br>Facility Status: Closed Case | ***640 BEECH ST*** | ***NNE 1/4 - 1/2 (0.253 mi.)*** | ***AI424*** | ***292*** |
| ***FIVE STAR PARKING***<br>Case Number: H14837-001<br>Facility Status: Remedial Investigation | ***1555 05TH AV*** | ***NNE 1/4 - 1/2 (0.259 mi.)*** | ***AP425*** | ***293*** |
| ***FRONT AND BEECH***<br>Case Number: 1646150<br>Facility Status: Closed Case | ***1501 FRONT ST*** | ***NW 1/4 - 1/2 (0.271 mi.)*** | ***AT431*** | ***305*** |
| ***CEDAR STREET HIGH RI***<br>Case Number: H39659-001<br>Facility Status: Closed Case | ***1550 FRONT ST*** | ***NW 1/4 - 1/2 (0.301 mi.)*** | ***444*** | ***324*** |
| ***ARCO/SMOG PROS***<br>Case Number: H05113-001<br>Case Number: H05113-002<br>Case Number: H05113-003<br>Case Number: H05113-004<br>Facility Status: Closed Case | ***1266 10TH AV*** | ***ENE 1/4 - 1/2 (0.320 mi.)*** | ***BC449*** | ***331*** |
| ***BOB STIVERS SHELL***<br>Case Number: H13340-001<br>Case Number: H13340-002<br>Facility Status: Closed Case<br>Facility Status: Preliminary Assessment | ***1011 A ST*** | ***ENE 1/4 - 1/2 (0.327 mi.)*** | ***BC461*** | ***363*** |
| ***TEN FIFTY B APARTMEN***<br>Case Number: H39721-001<br>Facility Status: Closed Case | ***1050 B ST*** | ***E 1/4 - 1/2 (0.345 mi.)*** | ***BC467*** | ***382*** |

# EXECUTIVE SUMMARY

| Equal/Higher Elevation | Address | Direction / Distance | Map ID | Page |
|---|---|---|---|---|
| ***HOMCO PETROLEUM INC***<br>Case Number: H15038-001<br>Facility Status: Closed Case | ***915 F ST*** | ***SE 1/4 - 1/2 (0.350 mi.)*** | ***BG468*** | ***383*** |
| ***FORMER GOODYEAR AUTO***<br>Case Number: H27452-001<br>Facility Status: Preliminary Assessment | ***1045 BROADWAY*** | ***ESE 1/4 - 1/2 (0.352 mi.)*** | ***BF470*** | ***389*** |
| ***COAST AUTO SERVICE***<br>Case Number: H13335-001<br>Facility Status: Closed Case | ***1555 STATE ST*** | ***NW 1/4 - 1/2 (0.366 mi.)*** | ***477*** | ***400*** |
| ***DEAN'S RETAILING AND***<br>Case Number: H04148-001<br>Facility Status: Closed Case | ***843 10TH AV*** | ***ESE 1/4 - 1/2 (0.370 mi.)*** | ***BM489*** | ***454*** |
| ***CHEVRON #90023***<br>Case Number: H12461-001<br>Case Number: H12461-002<br>Case Number: H12461-003<br>Facility Status: Closed Case | ***1221 11TH AV*** | ***E 1/4 - 1/2 (0.372 mi.)*** | ***BN492*** | ***462*** |
| ***PROJECT AT 11TH & C***<br>Case Number: H39625-001<br>Facility Status: Closed Case | ***1101 C ST*** | ***E 1/4 - 1/2 (0.373 mi.)*** | ***BO495*** | ***476*** |
| ***APRO #40***<br>Case Number: H12662-002<br>Case Number: H12662-001<br>Facility Status: Closed Case | ***1666 01ST AV*** | ***NNW 1/4 - 1/2 (0.374 mi.)*** | ***BP501*** | ***487*** |
| ***FIRESTONE STORE #224***<br>Case Number: H12657-001<br>Facility Status: Closed Case | ***1136 C ST*** | ***E 1/4 - 1/2 (0.424 mi.)*** | ***BO534*** | ***565*** |
| ***COMPREHENSIVE HEALTH***<br>Case Number: H19966-001<br>Facility Status: Closed Case | ***120 ELM ST*** | ***NNW 1/4 - 1/2 (0.447 mi.)*** | ***BY546*** | ***581*** |
| ***NEW PALACE ASSOCIATE***<br>Case Number: H22853-001<br>Facility Status: Closed Case | ***1814 05TH AV*** | ***N 1/4 - 1/2 (0.469 mi.)*** | ***BZ569*** | ***630*** |
| ***SD COMMUNITY COLLEGE***<br>Case Number: H14070-001<br>Facility Status: Closed Case | ***835 12TH AV*** | ***ESE 1/4 - 1/2 (0.469 mi.)*** | ***CF571*** | ***634*** |
| ***I C REBUILDERS***<br>Case Number: H14346-001<br>Facility Status: Closed Case | ***1050 13TH ST*** | ***E 1/4 - 1/2 (0.479 mi.)*** | ***CH580*** | ***652*** |
| ***THE BUBBLE MACHINE***<br>Case Number: H00363-001<br>Case Number: H00363-002<br>Facility Status: Closed Case | ***1122 G ST*** | ***SE 1/4 - 1/2 (0.492 mi.)*** | ***CA591*** | ***680*** |

| Lower Elevation | Address | Direction / Distance | Map ID | Page |
|---|---|---|---|---|
| ***225 BROADWAY BLDG***<br>Case Number: H26617-001<br>Facility Status: Closed Case | ***225 BROADWAY*** | ***SSW 0 - 1/8 (0.110 mi.)*** | ***G129*** | ***78*** |
| ***SDCTY-FIRE STATION #***<br>Case Number: H21379-001<br>Facility Status: Closed Case | ***1222 01ST AV*** | ***WNW 0 - 1/8 (0.113 mi.)*** | ***O138*** | ***83*** |

# EXECUTIVE SUMMARY

| Lower Elevation | Address | Direction / Distance | Map ID | Page |
|---|---|---|---|---|
| ***SPRECKELS BLDG***<br>Case Number: H28789-001<br>Facility Status: Closed Case | ***121 BROADWAY*** | ***SW 0 - 1/8 (0.122 mi.)*** | ***M164*** | ***116*** |
| ***GREYHOUND LINES INC***<br>Case Number: H26606-001<br>Case Number: H26606-002<br>Facility Status: Closed Case<br>Facility Status: Preliminary Assessment | ***120 W BROADWAY*** | ***WSW 1/8 - 1/4 (0.136 mi.)*** | ***M190*** | ***126*** |
| ***WEGEFORTH PROPERTY***<br>Case Number: H38971-001<br>Facility Status: Closed Case | ***525 E ST*** | ***SSE 1/8 - 1/4 (0.163 mi.)*** | ***Y240*** | ***163*** |
| ***GREYHOUND LINES***<br>Case Number: H14834-001<br>Case Number: H14834-002<br>Facility Status: Closed Case | ***539 01ST AV*** | ***SSE 1/8 - 1/4 (0.169 mi.)*** | ***Y247*** | ***168*** |
| ***COUNTY COURTHOUSE JC***<br>Case Number: H21022-001<br>Facility Status: Closed Case | ***220 W BROADWAY*** | ***WSW 1/8 - 1/4 (0.185 mi.)*** | ***V272*** | ***197*** |
| ***COUNTY OF SAN DIEGO***<br>Case Number: H14741-001<br>Facility Status: Remedial Investigation | ***1251 UNION ST*** | ***WNW 1/8 - 1/4 (0.213 mi.)*** | ***AK313*** | ***221*** |
| ***EDWARD J. SCHWARTZ F***<br>Case Number: H21347-001<br>Case Number: H21347-002<br>Facility Status: Closed Case | ***880 FRONT ST*** | ***SW 1/8 - 1/4 (0.226 mi.)*** | ***AF348*** | ***247*** |
| 630 F ST LLC<br>Case Number: H39610-001<br>Facility Status: Closed Case | 630 F ST | SSE 1/8 - 1/4 (0.248 mi.) | AU418 | 284 |
| ***6TH AV & F ST***<br>Case Number: H35626-001<br>Case Number: H35626-002<br>Facility Status: Closed Case | ***735 06TH AV*** | ***SSE 1/4 - 1/2 (0.278 mi.)*** | ***AU436*** | ***310*** |
| APERTURE, FORMER FOR<br>Case Number: H27433-001<br>Facility Status: Closed Case | 1454 UNION ST | NW 1/4 - 1/2 (0.280 mi.) | AT439 | 316 |
| ***HORTON PLAZA AT0068***<br>Case Number: H21031-001<br>Facility Status: Closed Case | ***200 G ST*** | ***SSW 1/4 - 1/2 (0.293 mi.)*** | ***441*** | ***318*** |
| ***PALADION PARTNERS LI***<br>Case Number: H29596-001<br>Facility Status: Closed Case | ***777 FRONT ST*** | ***SSW 1/4 - 1/2 (0.295 mi.)*** | ***AZ443*** | ***322*** |
| ***CABOT CABOT & FORBES***<br>Case Number: H26479-001<br>Facility Status: Closed Case | ***501 C ST*** | ***W 1/4 - 1/2 (0.317 mi.)*** | ***BB448*** | ***326*** |
| ***MIDAS MUFFLER***<br>Case Number: H15610-001<br>Case Number: H15610-002<br>Facility Status: Closed Case | ***668 06TH AV*** | ***SSE 1/4 - 1/2 (0.321 mi.)*** | ***BA452*** | ***341*** |
| ***DOWNTOWN INNS OF AME***<br>Case Number: H13090-001<br>Facility Status: Closed Case | ***702 07TH ST*** | ***SSE 1/4 - 1/2 (0.324 mi.)*** | ***BA454*** | ***345*** |

# EXECUTIVE SUMMARY

| Lower Elevation | Address | Direction / Distance | Map ID | Page |
|---|---|---|---|---|
| ***MR. DAVE ALLSBROOK***<br>Case Number: H00992-001<br>Facility Status: Leak Being Confirmed | ***636 01ST AV*** | ***SSW 1/4 - 1/2 (0.326 mi.)*** | ***AZ455*** | ***347*** |
| ***THE IRVINE COMPANY L***<br>Case Number: H38422-002<br>Case Number: H38422-001<br>Facility Status: Closed Case | ***501 W BROADWAY*** | ***WSW 1/4 - 1/2 (0.326 mi.)*** | ***BD458*** | ***352*** |
| ***CONTINENTAL CLEANERS***<br>Case Number: H00909-001<br>Facility Status: Closed Case | ***1470 STATE ST*** | ***NW 1/4 - 1/2 (0.328 mi.)*** | ***BE463*** | ***374*** |
| ***SOUTH BLOCK LOFTS***<br>Case Number: H39614-001<br>Facility Status: Closed Case | ***655 06TH AV*** | ***SSE 1/4 - 1/2 (0.330 mi.)*** | ***BA464*** | ***376*** |
| ***CATTELLUS DEVELOPMEN***<br>Case Number: H29946-001<br>Facility Status: Closed Case | ***800 G ST*** | ***SE 1/4 - 1/2 (0.358 mi.)*** | ***472*** | ***394*** |
| ***COMMERCIAL PRESS INC***<br>Case Number: H02287-001<br>Facility Status: Preliminary Assessment | ***617 07TH AV*** | ***SSE 1/4 - 1/2 (0.362 mi.)*** | ***BJ475*** | ***398*** |
| ***DOWNTOWN SENIOR CENT***<br>Case Number: H23587-001<br>Facility Status: Closed Case | ***600 05TH AV*** | ***S 1/4 - 1/2 (0.364 mi.)*** | ***BI476*** | ***399*** |
| ***GTF PROPERTIES***<br>Case Number: H29817-001<br>Case Number: H29817-002<br>Facility Status: Closed Case | ***148 MARKET ST*** | ***SSW 1/4 - 1/2 (0.366 mi.)*** | ***BK478*** | ***401*** |
| ***CENTER CITY DEVELOPM***<br>Case Number: H00547-001<br>Facility Status: Closed Case | ***303 MARKET ST*** | ***S 1/4 - 1/2 (0.367 mi.)*** | ***BH480*** | ***414*** |
| ***WETMORES***<br>Case Number: H15942-001<br>Facility Status: Closed Case | ***1200 INDIA ST*** | ***W 1/4 - 1/2 (0.368 mi.)*** | ***BL484*** | ***426*** |
| ***GOLDEN WEST HOTEL***<br>Case Number: H29519-001<br>Case Number: H29519-002<br>Facility Status: Closed Case | ***235 MARKET ST*** | ***S 1/4 - 1/2 (0.368 mi.)*** | ***BH485*** | ***430*** |
| ***G LOFT PROJECT***<br>Case Number: H14998-001<br>Case Number: H14998-002<br>Facility Status: Closed Case | ***633 07TH AV*** | ***SSE 1/4 - 1/2 (0.370 mi.)*** | ***BJ490*** | ***456*** |
| ***DONS AUTO SERVICE***<br>Case Number: H12575-001<br>Case Number: H12575-002<br>Case Number: H12575-003<br>Case Number: H31402-001<br>Facility Status: Closed Case | ***145 MARKET ST*** | ***SSW 1/4 - 1/2 (0.374 mi.)*** | ***BK497*** | ***477*** |
| ***SUPER PLATING INC***<br>Case Number: H00561-001<br>Case Number: H00561-002<br>Facility Status: Closed Case | ***106 W MARKET ST*** | ***SSW 1/4 - 1/2 (0.374 mi.)*** | ***BK499*** | ***484*** |

# EXECUTIVE SUMMARY

| Lower Elevation | Address | Direction / Distance | Map ID | Page |
|---|---|---|---|---|
| ***DOBSONS WELDING*** | ***115 MARKET ST*** | ***SSW 1/4 - 1/2 (0.376 mi.)*** | ***BK504*** | ***506*** |
| Case Number: H29210-001 | | | | |
| Facility Status: Closed Case | | | | |
| ***RAY DOBSON WELDING*** | ***105 MARKET ST*** | ***SSW 1/4 - 1/2 (0.377 mi.)*** | ***BK505*** | ***509*** |
| Case Number: H15827-001 | | | | |
| Facility Status: Closed Case | | | | |
| ALTA PROPERTIES | 601 MARKET ST | SSE 1/4 - 1/2 (0.381 mi.) | BQ510 | 512 |
| Case Number: H39660-001 | | | | |
| Facility Status: Closed Case | | | | |
| ***ALPINE AUTOMOTIVE*** | ***906 G ST*** | ***SE 1/4 - 1/2 (0.394 mi.)*** | ***BR511*** | ***512*** |
| Case Number: H15604-001 | | | | |
| Facility Status: Closed Case | | | | |
| ***ASH & INDIA PROPERTY*** | ***1413 INDIA ST*** | ***WNW 1/4 - 1/2 (0.398 mi.)*** | ***512*** | ***516*** |
| Case Number: H02731-001 | | | | |
| Facility Status: Closed Case | | | | |
| ***SMITH FAMILY TRUST*** | ***701 MARKET ST*** | ***SSE 1/4 - 1/2 (0.399 mi.)*** | ***BJ513*** | ***517*** |
| Case Number: H38275-001 | | | | |
| Facility Status: Remedial Investigation | | | | |
| ***745 MARKET STREET*** | ***745 MARKET ST*** | ***SSE 1/4 - 1/2 (0.409 mi.)*** | ***BJ515*** | ***530*** |
| Case Number: H38358-001 | | | | |
| Facility Status: Remedial Investigation | | | | |
| CITY WALK CONDOS | 600 UNION ST. | SW 1/4 - 1/2 (0.415 mi.) | BS518 | 535 |
| Case Number: H38964-001 | | | | |
| Facility Status: Closed Case | | | | |
| ***INTRACORP/SLATED SIT*** | ***656 09TH AVE*** | ***SE 1/4 - 1/2 (0.417 mi.)*** | ***BR520*** | ***536*** |
| Case Number: H39648-001 | | | | |
| Facility Status: Closed Case | | | | |
| ***SAPPHIRE TOWER*** | ***1256 KETTNER BL*** | ***WNW 1/4 - 1/2 (0.421 mi.)*** | ***522*** | ***538*** |
| Case Number: H39678-001 | | | | |
| Facility Status: Preliminary Assessment | | | | |
| ***PACIFIC SOAP CO*** | ***301 W MARKET ST*** | ***SSW 1/4 - 1/2 (0.423 mi.)*** | ***BS524*** | ***540*** |
| Case Number: H02658-003 | | | | |
| Case Number: H02658-001 | | | | |
| Case Number: H02658-002 | | | | |
| Facility Status: Closed Case | | | | |
| ***SDCTY-POLICE,FORMER*** | ***801 W MARKET ST*** | ***SSE 1/4 - 1/2 (0.424 mi.)*** | ***BT526*** | ***547*** |
| Case Number: H15816-001 | | | | |
| Case Number: H15816-002 | | | | |
| Facility Status: Closed Case | | | | |
| ***KEATS UNION OIL SERV*** | ***801 MARKET ST*** | ***SSE 1/4 - 1/2 (0.424 mi.)*** | ***BT529*** | ***555*** |
| Case Number: H12873-001 | | | | |
| Case Number: H12873-002 | | | | |
| Facility Status: Closed Case | | | | |
| ***SDG&E HARBOR SUBSTAT*** | ***951 KETTNER BLVD.*** | ***WSW 1/4 - 1/2 (0.434 mi.)*** | ***BV537*** | ***568*** |
| Case Number: H39649-001 | | | | |
| Facility Status: Closed Case | | | | |
| ***CHAPMANS DIESEL SLS*** | ***1520 INDIA ST*** | ***NW 1/4 - 1/2 (0.435 mi.)*** | ***BW538*** | ***569*** |
| Case Number: H12443-001 | | | | |
| Facility Status: Closed Case | | | | |
| ***HORIZON MARINE DISTR*** | ***541 FRONT ST*** | ***SSW 1/4 - 1/2 (0.436 mi.)*** | ***540*** | ***572*** |
| Case Number: H38812-001 | | | | |
| Facility Status: Closed Case | | | | |

# EXECUTIVE SUMMARY

| Lower Elevation | Address | Direction / Distance | Map ID | Page |
|---|---|---|---|---|
| ***LITTLE ITALY NEIGHBO*** | ***1502 INDIA ST*** | ***WNW 1/4 - 1/2 (0.440 mi.)*** | ***BW543*** | ***576*** |
| Case Number: H36162-001 | | | | |
| Facility Status: Closed Case | | | | |
| ***LITTLE ITALY NEIGHBO*** | ***1504 INDIA ST*** | ***WNW 1/4 - 1/2 (0.440 mi.)*** | ***BW544*** | ***577*** |
| Case Number: H36430-001 | | | | |
| Facility Status: Closed Case | | | | |
| ***THE LIVERY*** | ***666 10TH AV*** | ***SE 1/4 - 1/2 (0.445 mi.)*** | ***BR545*** | ***578*** |
| Case Number: H21058-001 | | | | |
| Facility Status: Closed Case | | | | |
| ***H&H AUTO WRECKING*** | ***534 08TH AV*** | ***SSE 1/4 - 1/2 (0.449 mi.)*** | ***BT550*** | ***591*** |
| Case Number: H10709-001 | | | | |
| Case Number: H10709-002 | | | | |
| Facility Status: Closed Case | | | | |
| ***G LOFT EAST*** | ***1050 G ST*** | ***SE 1/4 - 1/2 (0.449 mi.)*** | ***CA551*** | ***594*** |
| Case Number: H39439-001 | | | | |
| Facility Status: Closed Case | | | | |
| ***SDG&E*** | ***714 W E ST*** | ***WSW 1/4 - 1/2 (0.451 mi.)*** | ***BV552*** | ***595*** |
| Case Number: H13943-001 | | | | |
| Facility Status: Closed Case | | | | |
| ***SMOG'S R US*** | ***1055 G ST*** | ***SE 1/4 - 1/2 (0.452 mi.)*** | ***CA555*** | ***604*** |
| Case Number: H13455-001 | | | | |
| Facility Status: Closed Case | | | | |
| STRATA COMMERCIAL PR | 921 MARKET ST | SE 1/4 - 1/2 (0.459 mi.) | CC559 | 611 |
| Case Number: H39613-001 | | | | |
| Case Number: H39613-002 | | | | |
| Facility Status: Closed Case | | | | |
| ***NIELSEN CONSTRUCTION*** | ***1465 KETTNER BL*** | ***WNW 1/4 - 1/2 (0.459 mi.)*** | ***CB560*** | ***612*** |
| Case Number: H13559-001 | | | | |
| Case Number: H13559-002 | | | | |
| Facility Status: Remedial Action (Clean-Up) | | | | |
| Facility Status: Closed Case | | | | |
| ***CENTER CITY DEVELOPM*** | ***435 02ND AV*** | ***S 1/4 - 1/2 (0.460 mi.)*** | ***CD562*** | ***617*** |
| Case Number: H26525-001 | | | | |
| Facility Status: Closed Case | | | | |
| ***CENTER CITY DEV CORP*** | ***448 W MARKET ST*** | ***SW 1/4 - 1/2 (0.461 mi.)*** | ***563*** | ***618*** |
| Case Number: H26566-001 | | | | |
| Facility Status: Closed Case | | | | |
| ***GOODWILL INDUSTRIES*** | ***402 05TH AV*** | ***S 1/4 - 1/2 (0.464 mi.)*** | ***564*** | ***621*** |
| Case Number: H00521-001 | | | | |
| Case Number: H00521-002 | | | | |
| Case Number: H00521-003 | | | | |
| Facility Status: Closed Case | | | | |
| PORTO SIENA DEVELOPM | 1601 INDIA STREET | NW 1/4 - 1/2 (0.467 mi.) | CE567 | 628 |
| Case Number: H39010-001 | | | | |
| Facility Status: Closed Case | | | | |
| ***6TH AVE PROPERTY*** | ***453 06TH AV*** | ***SSE 1/4 - 1/2 (0.470 mi.)*** | ***CG572*** | ***644*** |
| Case Number: H39718-001 | | | | |
| Facility Status: Preliminary Assessment | | | | |
| ***KLAUBER HEIM*** | ***611 ISLAND AVE*** | ***SSE 1/4 - 1/2 (0.478 mi.)*** | ***CG573*** | ***645*** |
| Case Number: H32336-001 | | | | |
| Facility Status: Closed Case | | | | |

| Lower Elevation | Address | Direction / Distance | Map ID | Page |
|---|---|---|---|---|
| 453 6TH AVENUE LLC<br>Case Number: H32336-002<br>Facility Status: Closed Case | 611 ISLAND AV | SSE 1/4 - 1/2 (0.478 mi.) | CG575 | 647 |
| STEVE'S AUTO BODY<br>Case Number: H06030-001<br>Case Number: H06030-002<br>Case Number: H06030-003<br>Facility Status: Closed Case<br>Facility Status: Preliminary Assessment | 1516 KETTNER BL | WNW 1/4 - 1/2 (0.479 mi.) | BW576 | 648 |
| PEP BOYS- MANNY, JOE<br>Case Number: H03820-001<br>Case Number: H03820-002<br>Case Number: H03820-003<br>Facility Status: Remedial Investigation<br>Facility Status: Closed Case<br>Facility Status: Preliminary Assessment | 1002 MARKET ST | SE 1/4 - 1/2 (0.480 mi.) | CC582 | 657 |
| ***MITCHELL BUSINESS FO***<br>Case Number: H00440-001<br>Facility Status: Closed Case | ***633 INDIA ST*** | ***SW 1/4 - 1/2 (0.489 mi.)*** | ***CI587*** | ***669*** |
| ***5TH & J, LLC (NEW MA***<br>Case Number: H02922-001<br>Case Number: H02922-002<br>Facility Status: Closed Case<br>Facility Status: Preliminary Assessment | ***416 06TH AV*** | ***SSE 1/4 - 1/2 (0.489 mi.)*** | ***CG588*** | ***673*** |
| ***CITY OF SAN DIEGO CH***<br>Case Number: H39696-001<br>Facility Status: Closed Case | ***490 FRONT ST*** | ***SSW 1/4 - 1/2 (0.496 mi.)*** | ***594*** | ***686*** |
| ***PARK TOWERS***<br>Case Number: H15961-001<br>Facility Status: Closed Case | ***850 ISLAND AV*** | ***SSE 1/4 - 1/2 (0.497 mi.)*** | ***CJ595*** | ***686*** |
| FRMR BEST TIRE BUY,<br>Case Number: H19858-001<br>Case Number: H19858-002<br>Facility Status: Closed Case | 1035 MARKET ST | SE 1/4 - 1/2 (0.497 mi.) | CK597 | 696 |
| M2I<br>Case Number: H02805-001<br>Facility Status: Closed Case | 1037 MARKET ST | SE 1/4 - 1/2 (0.498 mi.) | CK598 | 697 |

***State and tribal registered storage tank lists***

CA UST: The Underground Storage Tank database contains registered USTs. USTs are regulated under Subtitle I of the Resource Conservation and Recovery Act (RCRA). The data come from the State Water Resources Control Board's Hazardous Substance Storage Container Database.

A review of the CA UST list, as provided by EDR, and dated 03/13/2015 has revealed that there are 7 CA UST sites within approximately 0.25 miles of the target property.

| Equal/Higher Elevation | Address | Direction / Distance | Map ID | Page |
|---|---|---|---|---|
| 550 CORPORATE CENTER<br>Facility Id: H33737 | 550-# 690 W C ST | E 0 - 1/8 (0.081 mi.) | K82 | 52 |

| Equal/Higher Elevation | Address | Direction / Distance | Map ID | Page |
|---|---|---|---|---|
| MARRIOTT SUITES<br>Facility Id: H37334 | 701 A ST | NE 1/8 - 1/4 (0.176 mi.) | 261 | 180 |
| ***UNION BANK-D219***<br>Facility Id: H21057 | ***1455 01ST AV*** | ***NNW 1/8 - 1/4 (0.216 mi.)*** | ***AH329*** | ***240*** |

| Lower Elevation | Address | Direction / Distance | Map ID | Page |
|---|---|---|---|---|
| ***SDCTY-FIRE STATION #***<br>Facility Id: H21379 | ***1222 01ST AV*** | ***WNW 0 - 1/8 (0.113 mi.)*** | ***O138*** | ***83*** |
| ***GREYHOUND LINES INC***<br>Facility Id: H26606 | ***120 W BROADWAY*** | ***WSW 1/8 - 1/4 (0.136 mi.)*** | ***M190*** | ***126*** |
| WESTIN HOTEL AT HORT<br>Facility Id: H21023 | 910 BROADWAY CIR | SW 1/8 - 1/4 (0.172 mi.) | AB254 | 174 |
| COUNTY OF SD- FLEET<br>Facility Id: H14741 | 1251 UNION ST | WNW 1/8 - 1/4 (0.213 mi.) | AK311 | 218 |

CA AST: A listing of aboveground storage tank petroleum storage tank locations.

A review of the CA AST list, as provided by EDR, and dated 08/01/2009 has revealed that there is 1 CA AST site within approximately 0.25 miles of the target property.

| Equal/Higher Elevation | Address | Direction / Distance | Map ID | Page |
|---|---|---|---|---|
| ***SEMPRA ENERGY*** | ***101 ASH ST*** | ***NW 1/8 - 1/4 (0.180 mi.)*** | ***X268*** | ***186*** |

**ADDITIONAL ENVIRONMENTAL RECORDS**

***Local Lists of Registered Storage Tanks***

CA HIST UST: Historical UST Registered Database.

A review of the CA HIST UST list, as provided by EDR, and dated 10/15/1990 has revealed that there are 17 CA HIST UST sites within approximately 0.25 miles of the target property.

| Equal/Higher Elevation | Address | Direction / Distance | Map ID | Page |
|---|---|---|---|---|
| ***BANK OF AMERICA PLAZ***<br>Facility Id: 00000016549<br>Facility Id: 00000060362 | ***450 "B" STREET*** | ***NNE 0 - 1/8 (0.062 mi.)*** | ***F39*** | ***25*** |
| ***STATE OF CALIFORNIA***<br>Facility Id: 00000011453 | ***1350 FRONT ST*** | ***NW 1/8 - 1/4 (0.196 mi.)*** | ***AE287*** | ***209*** |
| DATA CENTER<br>Facility Id: 00000023473 | 1450 2ND AVE | NNW 1/8 - 1/4 (0.212 mi.) | X302 | 215 |

| Lower Elevation | Address | Direction / Distance | Map ID | Page |
|---|---|---|---|---|
| ***FIRE STATION #1***<br>Facility Id: 00000000301 | ***1222 1ST AVE*** | ***WNW 0 - 1/8 (0.110 mi.)*** | ***O125*** | ***72*** |

| Lower Elevation | Address | Direction / Distance | Map ID | Page |
|---|---|---|---|---|
| ***HOME SAVINGS BLDG*** Facility Id: 00000068894 | ***225 BROADWAY*** | ***SSW 0 - 1/8 (0.110 mi.)*** | ***G127*** | ***76*** |
| CENTRAL FILLING STAT Facility Id: 00000044131 | 1251 UNION ST | WNW 1/8 - 1/4 (0.213 mi.) | AK309 | 217 |
| ***FEDERAL OFFICE BUILD*** Facility Id: 00000060649 | ***880 FRONT ST*** | ***SW 1/8 - 1/4 (0.226 mi.)*** | ***AF350*** | ***250*** |
| CAMERON STATION Facility Id: 00000065094 | 880 FRONT ST RM 5-N- | SW 1/8 - 1/4 (0.230 mi.) | AF360 | 257 |
| OAK GROVE STATION Facility Id: 00000065093 | 880 FRONT ST RM 5-N- | SW 1/8 - 1/4 (0.230 mi.) | AF361 | 258 |
| SYCAMORE CANYON SERV Facility Id: 00000065090 | 880 FRONT ST RM 5-N- | SW 1/8 - 1/4 (0.230 mi.) | AF362 | 259 |
| JAPATUL STATION Facility Id: 00000065092 | 880 FRONT ST RM 5-N- | SW 1/8 - 1/4 (0.230 mi.) | AF363 | 260 |
| OAK GRAVE STATION Facility Id: 00000065095 | 880 FRONT ST RM 5-N- | SW 1/8 - 1/4 (0.230 mi.) | AF364 | 260 |
| DRIPPING SPRINGS STA Facility Id: 00000065083 | 880 FRONT ST RM 5-N- | SW 1/8 - 1/4 (0.230 mi.) | AF365 | 261 |
| SAN JUAN STATION Facility Id: 00000065112 | 880 FRONT ST RM 5-N- | SW 1/8 - 1/4 (0.230 mi.) | AF366 | 262 |
| EL CARISO STATION Facility Id: 00000065085 | 880 FRONT ST RM 5-N- | SW 1/8 - 1/4 (0.230 mi.) | AF367 | 262 |
| TENAJA STATION Facility Id: 00000065086 | 880 FRONT ST RM 5-N- | SW 1/8 - 1/4 (0.230 mi.) | AF368 | 263 |
| TEMESCAL STATION Facility Id: 00000065084 | 880 FRONT ST RM 5-N- | SW 1/8 - 1/4 (0.231 mi.) | AF371 | 264 |

CA SWEEPS UST: Statewide Environmental Evaluation and Planning System. This underground storage tank listing was updated and maintained by a company contacted by the SWRCB in the early 1990's. The listing is no longer updated or maintained. The local agency is the contact for more information on a site on the SWEEPS list.

A review of the CA SWEEPS UST list, as provided by EDR, and dated 06/01/1994 has revealed that there are 14 CA SWEEPS UST sites within approximately 0.25 miles of the target property.

| Equal/Higher Elevation | Address | Direction / Distance | Map ID | Page |
|---|---|---|---|---|
| BANK OF AMERICA PLAZ Status: A Comp Number: 21021 | 450 B ST 1410 | NNE 0 - 1/8 (0.062 mi.) | F40 | 28 |
| ***PACIFIC BELL M3750*** Status: A Tank Status: A Comp Number: 13930 | ***525 B ST*** | ***NE 0 - 1/8 (0.067 mi.)*** | ***F45*** | ***30*** |
| GREAT AMERICAN BUILD Status: A Comp Number: 22748 | 600 B ST 1350 | ENE 0 - 1/8 (0.121 mi.) | P158 | 109 |
| KNIGHTSBRIDGE ASSOCI Status: A Tank Status: A Comp Number: 24671 | 750 B ST 1820 | ENE 1/8 - 1/4 (0.185 mi.) | W274 | 203 |

# EXECUTIVE SUMMARY

| Equal/Higher Elevation | Address | Direction / Distance | Map ID | Page |
|---|---|---|---|---|
| ***STATE OF CALIFORNIA***<br>Status: A<br>Comp Number: 22770 | ***1350 FRONT ST*** | ***NW 1/8 - 1/4 (0.196 mi.)*** | ***AE287*** | ***209*** |
| UNION BANK-D219<br>Status: A<br>Tank Status: A<br>Comp Number: 21057 | 1455 1ST AVENUE D393 | NNW 1/8 - 1/4 (0.214 mi.) | AH317 | 235 |
| ***SHL DEVELOPMENT***<br>Status: A<br>Comp Number: 24751 | ***1501 5TH AVE*** | ***NNE 1/8 - 1/4 (0.228 mi.)*** | ***AP355*** | ***252*** |
| HOWARD JOHNSON'S<br>Status: A<br>Tank Status: A<br>Comp Number: 28494 | 1437 7TH AVE | NE 1/8 - 1/4 (0.236 mi.) | AI386 | 268 |

| Lower Elevation | Address | Direction / Distance | Map ID | Page |
|---|---|---|---|---|
| ***FIRE STATION #1***<br>Status: A<br>Tank Status: A<br>Comp Number: 21379<br>Comp Number: 21463 | ***1222 1ST AVE*** | ***WNW 0 - 1/8 (0.110 mi.)*** | ***O125*** | ***72*** |
| SPRECKELS BLDG<br>Status: A<br>Tank Status: A<br>Comp Number: 28789 | 121 BROADWAY 600 | SW 1/8 - 1/4 (0.140 mi.) | M197 | 147 |
| ***THE WESTIN GASLAMP Q***<br>Status: A<br>Tank Status: A<br>Comp Number: 21023 | ***910 BROADWAY CIR*** | ***SW 1/8 - 1/4 (0.172 mi.)*** | ***AB255*** | ***174*** |
| ***COUNTY COURTHOUSE JC***<br>Status: A<br>Tank Status: A<br>Comp Number: 21022 | ***220 W BROADWAY*** | ***WSW 1/8 - 1/4 (0.185 mi.)*** | ***V272*** | ***197*** |
| ***COUNTY OF SAN DIEGO***<br>Status: A<br>Tank Status: A<br>Comp Number: 14741 | ***1251 UNION ST*** | ***WNW 1/8 - 1/4 (0.213 mi.)*** | ***AK313*** | ***221*** |
| ***FEDERAL OFFICE BUILD***<br>Status: A<br>Tank Status: A<br>Comp Number: 21347 | ***880 FRONT ST*** | ***SW 1/8 - 1/4 (0.226 mi.)*** | ***AF350*** | ***250*** |

***Other Ascertainable Records***

RCRA NonGen / NLR: RCRAInfo is EPA's comprehensive information system, providing access to data supporting the Resource Conservation and Recovery Act (RCRA) of 1976 and the Hazardous and Solid Waste Amendments (HSWA)

of 1984. The database includes selective information on sites which generate, transport, store, treat and/or dispose of hazardous waste as defined by the Resource Conservation and Recovery Act (RCRA). Non-Generators do not presently generate hazardous waste.

A review of the RCRA NonGen / NLR list, as provided by EDR, and dated 03/10/2015 has revealed that there are 6 RCRA NonGen / NLR sites within approximately 0.25 miles of the target property.

| Equal/Higher Elevation | Address | Direction / Distance | Map ID | Page |
|---|---|---|---|---|
| ***PACIFIC BELL M3750*** | ***525 B ST*** | ***NE 0 - 1/8 (0.067 mi.)*** | ***F45*** | ***30*** |
| BROADWAY LOFTS | 1007 5TH AVE. | SE 0 - 1/8 (0.090 mi.) | I92 | 61 |
| ***MASON APARTMENTS*** | ***1345 5TH AVE*** | ***NNE 0 - 1/8 (0.118 mi.)*** | ***J149*** | ***103*** |
| ELECTRIC BUILDING | 101 ASH ST | NW 1/8 - 1/4 (0.180 mi.) | X267 | 185 |
| **Lower Elevation** | **Address** | **Direction / Distance** | **Map ID** | **Page** |
| USNAVY AMERICAN MARI | 110 WEST C ST SUITE | W 0 - 1/8 (0.115 mi.) | N142 | 101 |
| SAN DIEGO GAS AND EL | 110 WEST 'A' ST | NW 1/8 - 1/4 (0.137 mi.) | T193 | 144 |

CA HIST CORTESE: The sites for the list are designated by the State Water Resource Control Board [LUST], the Integrated Waste Board [SWF/LS], and the Department of Toxic Substances Control [CALSITES]. This listing is no longer updated by the state agency.

A review of the CA HIST CORTESE list, as provided by EDR, and dated 04/01/2001 has revealed that there are 52 CA HIST CORTESE sites within approximately 0.5 miles of the target property.

| Equal/Higher Elevation | Address | Direction / Distance | Map ID | Page |
|---|---|---|---|---|
| ***ARMED FORCES YMCA***<br>Reg Id: 9UT3502<br>Reg Id: 9UT3515 | ***500 BROADWAY*** | ***SE 0 - 1/8 (0.088 mi.)*** | ***I88*** | ***54*** |
| ***NOMURA CDO2007-2-600***<br>Reg Id: 9 000000759 | ***600 B ST*** | ***ENE 0 - 1/8 (0.121 mi.)*** | ***P159*** | ***110*** |
| ***SYMPHONY TOWERS SITE***<br>Reg Id: 9UT87 | ***1267 7TH*** | ***ENE 1/8 - 1/4 (0.168 mi.)*** | ***P245*** | ***167*** |
| ***SHL DEVELOPMENT***<br>Reg Id: 9UT837 | ***1501 5TH AVE*** | ***NNE 1/8 - 1/4 (0.228 mi.)*** | ***AP355*** | ***252*** |
| ***HOWARD JOHNSONS***<br>Reg Id: 9UT3251 | ***1430 7TH*** | ***NE 1/8 - 1/4 (0.228 mi.)*** | ***AI358*** | ***255*** |
| ***EL CORTEZ HOTEL***<br>Reg Id: 9UT3908 | ***702 ASH ST*** | ***NE 1/8 - 1/4 (0.250 mi.)*** | ***AV421*** | ***285*** |
| ***ARCO/SMOG PROS***<br>Reg Id: 9UT1670<br>Reg Id: 9UT2295 | ***1266 10TH AV*** | ***ENE 1/4 - 1/2 (0.320 mi.)*** | ***BC449*** | ***331*** |
| ***BOB STIVERS SHELL***<br>Reg Id: 9UT1954 | ***1011 A ST*** | ***ENE 1/4 - 1/2 (0.327 mi.)*** | ***BC459*** | ***354*** |
| ***SPEEDY CLEAN SPECIAL***<br>Reg Id: 9UT3145 | ***1001 BROADWAY*** | ***ESE 1/4 - 1/2 (0.330 mi.)*** | ***BF465*** | ***376*** |
| ***HOMCO PETROLEUM INC***<br>Reg Id: 9UT211 | ***915 F ST*** | ***SE 1/4 - 1/2 (0.350 mi.)*** | ***BG468*** | ***383*** |
| ***DEAN'S RETAILING AND***<br>Reg Id: 9UT534 | ***843 10TH AV*** | ***ESE 1/4 - 1/2 (0.370 mi.)*** | ***BM489*** | ***454*** |
| ***CHEVRON STATION #9-0***<br>Reg Id: 9UT2674 | ***1221 11TH AV*** | ***E 1/4 - 1/2 (0.372 mi.)*** | ***BN494*** | ***473*** |

# EXECUTIVE SUMMARY

| Equal/Higher Elevation | Address | Direction / Distance | Map ID | Page |
|---|---|---|---|---|
| ***Not reported***<br>Reg Id: 9UT477<br>Reg Id: 9UT3088 | ***1666 1ST AVE*** | ***NNW 1/4 - 1/2 (0.374 mi.)*** | ***BP502*** | ***496*** |
| ***TELEDYNE BATTERY***<br>Reg Id: 083600803T | ***840*** | ***ESE 1/4 - 1/2 (0.416 mi.)*** | ***BM519*** | ***535*** |
| ***FIRESTONE TIRE***<br>Reg Id: 9UT1470 | ***1136 C*** | ***E 1/4 - 1/2 (0.424 mi.)*** | ***BO533*** | ***564*** |
| ***HARBORVIEW HOSP CENT***<br>Reg Id: 9UT3538 | ***120 ELM ST*** | ***NNW 1/4 - 1/2 (0.447 mi.)*** | ***BY547*** | ***584*** |
| ***NEW PALACE ASSOCIATE***<br>Reg Id: 9UT2094 | ***1814 5TH AVE*** | ***N 1/4 - 1/2 (0.449 mi.)*** | ***BZ549*** | ***589*** |
| ***SD COMMUNITY COLLEGE***<br>Reg Id: 9UT434 | ***835 12TH AV*** | ***ESE 1/4 - 1/2 (0.469 mi.)*** | ***CF571*** | ***634*** |
| ***I C REBUILDERS***<br>Reg Id: 9UT2576 | ***1050 13TH ST*** | ***E 1/4 - 1/2 (0.479 mi.)*** | ***CH580*** | ***652*** |
| ***11TH & "G"***<br>Reg Id: 9UT3821 | ***1122 "G" STREET*** | ***SE 1/4 - 1/2 (0.492 mi.)*** | ***CA590*** | ***677*** |

| Lower Elevation | Address | Direction / Distance | Map ID | Page |
|---|---|---|---|---|
| ***225 BROADWAY BLDG***<br>Reg Id: 9UT1391 | ***225 BROADWAY*** | ***SSW 0 - 1/8 (0.110 mi.)*** | ***G129*** | ***78*** |
| ***SPRECKLES BUILDING***<br>Reg Id: 9UT3035 | ***121 BROADWAY*** | ***SW 0 - 1/8 (0.122 mi.)*** | ***M165*** | ***118*** |
| ***CM AUTO PARTS***<br>Reg Id: 9UT1048 | ***101 BROADWAY*** | ***WSW 1/8 - 1/4 (0.130 mi.)*** | ***M184*** | ***125*** |
| ***COUNTY OF SAN DIEGO***<br>Reg Id: 9UT3729 | ***1251 UNION ST*** | ***WNW 1/8 - 1/4 (0.213 mi.)*** | ***AK313*** | ***221*** |
| ***CORONADO UNIFIED SCH***<br>Reg Id: 9UT2735 | ***803 7TH AVE*** | ***SE 1/4 - 1/2 (0.269 mi.)*** | ***AU430*** | ***304*** |
| ***HORTON PLAZA AT0068***<br>Reg Id: 9UT212 | ***200 G ST*** | ***SSW 1/4 - 1/2 (0.293 mi.)*** | ***441*** | ***318*** |
| ***PALADION PARTNERS LI***<br>Reg Id: 9UT1648 | ***777 FRONT ST*** | ***SSW 1/4 - 1/2 (0.295 mi.)*** | ***AZ443*** | ***322*** |
| ***VACANT SITE-DEVELOPM***<br>Reg Id: 9UT726 | ***702 7TH ST*** | ***SSE 1/4 - 1/2 (0.326 mi.)*** | ***BA456*** | ***348*** |
| ***CENTRE CITY DEVELOPM***<br>Reg Id: 9UT1119 | ***448 MARKET ST W*** | ***S 1/4 - 1/2 (0.359 mi.)*** | ***BI474*** | ***397*** |
| ***GTF PROPERTIES***<br>Reg Id: 9UT1855 | ***148 MARKET ST*** | ***SSW 1/4 - 1/2 (0.366 mi.)*** | ***BK478*** | ***401*** |
| ***PACIFIC SOAP COMPANY***<br>Reg Id: 9UT393<br>Reg Id: 9UT2057 | ***301 MARKET*** | ***S 1/4 - 1/2 (0.367 mi.)*** | ***BH479*** | ***413*** |
| ***CENTER CITY DEVELOPM***<br>Reg Id: 9 000210N89<br>Reg Id: 9UT760 | ***303 MARKET ST*** | ***S 1/4 - 1/2 (0.367 mi.)*** | ***BH482*** | ***416*** |
| ***FORMER UNOCAL SITE***<br>Reg Id: 9UT1527<br>Reg Id: 9 000200N89 | ***235 MARKET ST*** | ***S 1/4 - 1/2 (0.368 mi.)*** | ***BH486*** | ***433*** |

# EXECUTIVE SUMMARY

| Lower Elevation | Address | Direction / Distance | Map ID | Page |
|---|---|---|---|---|
| ***DONS AUTO SERVICE***<br>Reg Id: 9UT3207 | ***145 MARKET ST*** | ***SSW 1/4 - 1/2 (0.374 mi.)*** | ***BK497*** | ***477*** |
| ***DOBSONS WELDING***<br>Reg Id: 9UT1397 | ***115 MARKET ST*** | ***SSW 1/4 - 1/2 (0.376 mi.)*** | ***BK504*** | ***506*** |
| ***ALPINE AUTOMOTIVE***<br>Reg Id: 9UT1775 | ***906 G ST*** | ***SE 1/4 - 1/2 (0.394 mi.)*** | ***BR511*** | ***512*** |
| ***GREYHOUND MAINTAINCE***<br>Reg Id: 9UT1561<br>Reg Id: 9 000201N88 | ***539 1ST ST*** | ***SSW 1/4 - 1/2 (0.402 mi.)*** | ***BK514*** | ***522*** |
| ***PACIFIC RENT A CAR***<br>Reg Id: 9UT3417 | ***1212 KETTNER BLVD*** | ***W 1/4 - 1/2 (0.420 mi.)*** | ***BL521*** | ***537*** |
| ***PARKING LOT***<br>Reg Id: 9UT1862 | ***518 3RD AVE*** | ***S 1/4 - 1/2 (0.422 mi.)*** | ***523*** | ***538*** |
| ***UNOCAL SERVICE STATI***<br>Reg Id: 9UT2346<br>Reg Id: 9UT127 | ***801 MARKET*** | ***SSE 1/4 - 1/2 (0.424 mi.)*** | ***BT531*** | ***558*** |
| ***THE LIVERY/FMR PAC B***<br>Reg Id: 9UT2943 | ***660 10TH AVE*** | ***SE 1/4 - 1/2 (0.448 mi.)*** | ***BR548*** | ***588*** |
| ***FRANKE TRUST PROPERT***<br>Reg Id: 9UT3766 | ***534 8TH AVE*** | ***SSE 1/4 - 1/2 (0.451 mi.)*** | ***BT554*** | ***603*** |
| ***SMOG'S R US***<br>Reg Id: 9UT1785 | ***1055 G ST*** | ***SE 1/4 - 1/2 (0.452 mi.)*** | ***CA555*** | ***604*** |
| SAN DIEGO GAS & ELEC<br>Reg Id: 9UT442 | 714 W. | WSW 1/4 - 1/2 (0.459 mi.) | BV557 | 610 |
| ***NAVAL STATION***<br>Reg Id: 9UT1087<br>Reg Id: 9UT1108<br>Reg Id: 9UT1755<br>Reg Id: 9UT1754<br>Reg Id: 9UT1618<br>**Additional key fields are available in the Map Findings section* | ***32ND ST*** | ***S 1/4 - 1/2 (0.460 mi.)*** | ***CD561*** | ***615*** |
| ***453 6TH AVENUE LLC***<br>Reg Id: 9UT3382 | ***611 ISLAND AV*** | ***SSE 1/4 - 1/2 (0.478 mi.)*** | ***CG574*** | ***646*** |
| ***STEVE'S AUTO BODY***<br>Reg Id: 9UT2813 | ***1516 KETTNER BL*** | ***WNW 1/4 - 1/2 (0.479 mi.)*** | ***BW578*** | ***650*** |
| ***PEP BOYS #60***<br>Reg Id: 9UT3752 | ***1002 MARKET ST*** | ***SE 1/4 - 1/2 (0.480 mi.)*** | ***CC583*** | ***657*** |
| ***MITCHELL BUSINESS FO***<br>Reg Id: 9UT1125 | ***633 INDIA ST*** | ***SW 1/4 - 1/2 (0.489 mi.)*** | ***CI587*** | ***669*** |
| ***SAN DIEGO QRS SIGNS***<br>Reg Id: 083302621T | ***452 8TH AVE*** | ***SSE 1/4 - 1/2 (0.494 mi.)*** | ***CJ592*** | ***684*** |
| ***QRS SIGN COMPANY***<br>Reg Id: 9UT1484 | ***452 8TH AVE*** | ***SSE 1/4 - 1/2 (0.494 mi.)*** | ***CJ593*** | ***685*** |
| ***GAS LAMP MOTORS***<br>Reg Id: 9UT1739 | ***1035 MARKET*** | ***SE 1/4 - 1/2 (0.497 mi.)*** | ***CK596*** | ***687*** |

CA Notify 65: Listings of all Proposition 65 incidents reported to counties by the State Water Resources Control Board and the Regional Water Quality Control Board. This database is no longer updated by the reporting agency.

A review of the CA Notify 65 list, as provided by EDR, and dated 10/21/1993 has revealed that there are 11 CA Notify 65 sites within approximately 1 mile of the target property.

| Equal/Higher Elevation | Address | Direction / Distance | Map ID | Page |
|---|---|---|---|---|
| Not reported | 11TH AND "C" STREET | E 1/4 - 1/2 (0.373 mi.) | BO496 | 476 |
| Not reported | 1110 "C" STREET | E 1/4 - 1/2 (0.379 mi.) | BO506 | 510 |
| Not reported | 1110 "C" STREET | E 1/4 - 1/2 (0.379 mi.) | BO507 | 511 |
| Not reported | 1110 "C" STREET | E 1/4 - 1/2 (0.379 mi.) | BO508 | 511 |
| Not reported | 15TH & BROADWAY | E 1/2 - 1 (0.627 mi.) | CN608 | 719 |
| Not reported | 15TH & BROADWAY | E 1/2 - 1 (0.627 mi.) | CN609 | 719 |
| Not reported | 134 HAWTHORNE ST | NNW 1/2 - 1 (0.657 mi.) | 612 | 722 |
| ***FIRST AVENUE COMPANY*** | ***135 KALMIA STREET*** | ***N 1/2 - 1 (0.871 mi.)*** | ***626*** | ***851*** |

| Lower Elevation | Address | Direction / Distance | Map ID | Page |
|---|---|---|---|---|
| MITCHELL X WEB PRESS | 633 INDIA STREET | SW 1/4 - 1/2 (0.489 mi.) | CI586 | 669 |
| 2000 ELM ST. | SOUTH BAY | NW 1/2 - 1 (0.616 mi.) | CM607 | 718 |
| PACIFIC HWY & GRAPE | 2008 PACIFIC HWY | NW 1/2 - 1 (0.740 mi.) | 617 | 732 |

CA HWT: A listing of hazardous waste transporters. In California, unless specifically exempted, it is unlawful for any person to transport hazardous wastes unless the person holds a valid registration issued by DTSC. A hazardous waste transporter registration is valid for one year and is assigned a unique registration number.

A review of the CA HWT list, as provided by EDR, and dated 04/13/2015 has revealed that there are 3 CA HWT sites within approximately 0.25 miles of the target property.

| Equal/Higher Elevation | Address | Direction / Distance | Map ID | Page |
|---|---|---|---|---|
| ***SEMPRA ENERGY*** | ***101 ASH ST*** | ***NW 1/8 - 1/4 (0.180 mi.)*** | ***X268*** | ***186*** |
| Reg Num: 426 | | | | |
| ***REZCARE PHARMACY*** | ***748 C ST*** | ***E 1/8 - 1/4 (0.186 mi.)*** | ***W275*** | ***205*** |
| Reg Num: 6044 | | | | |

| Lower Elevation | Address | Direction / Distance | Map ID | Page |
|---|---|---|---|---|
| CITY OF SAN DIEGO, F | 1010 SECOND AVE., SU | SW 0 - 1/8 (0.081 mi.) | E85 | 53 |
| Reg Num: 3016 | | | | |

CA HWP: Detailed information on permitted hazardous waste facilities and corrective action ("cleanups") tracked in EnviroStor.

A review of the CA HWP list, as provided by EDR, and dated 05/26/2015 has revealed that there is 1 CA HWP site within approximately 1 mile of the target property.

| Lower Elevation | Address | Direction / Distance | Map ID | Page |
|---|---|---|---|---|
| ***SOLAR TURBINES INCOR*** | ***2200 PACIFIC HWY*** | ***NW 1/2 - 1 (0.857 mi.)*** | ***CP623*** | ***737*** |
| EPA Id: CAD008314908 | | | | |
| Cleanup Status: CLOSED | | | | |

CA MWMP: The Medical Waste Management Program (MWMP) ensures the proper handling and disposal of medical waste by permitting and inspecting medical waste Offsite Treatment Facilities (PDF) and Transfer Stations (PDF) throughout the state. MWMP also oversees all Medical Waste Transporters.

A review of the CA MWMP list, as provided by EDR, and dated 01/16/2015 has revealed that there is 1 CA MWMP site within approximately 0.25 miles of the target property.

| Equal/Higher Elevation | Address | Direction / Distance | Map ID | Page |
|---|---|---|---|---|
| ***REZCARE PHARMACY*** | ***748 C ST*** | ***E 1/8 - 1/4 (0.186 mi.)*** | ***W275*** | ***205*** |
| Registration Number: 6044 | | | | |

**EDR HIGH RISK HISTORICAL RECORDS**

***EDR Exclusive Records***

EDR MGP: The EDR Proprietary Manufactured Gas Plant Database includes records of coal gas plants (manufactured gas plants) compiled by EDR's researchers. Manufactured gas sites were used in the United States from the 1800's to 1950's to produce a gas that could be distributed and used as fuel. These plants used whale oil, rosin, coal, or a mixture of coal, oil, and water that also produced a significant amount of waste. Many of the byproducts of the gas production, such as coal tar (oily waste containing volatile and non-volatile chemicals), sludges, oils and other compounds are potentially hazardous to human health and the environment. The byproduct from this process was frequently disposed of directly at the plant site and can remain or spread slowly, serving as a continuous source of soil and groundwater contamination.

A review of the EDR MGP list, as provided by EDR, has revealed that there is 1 EDR MGP site within approximately 1 mile of the target property.

| Lower Elevation | Address | Direction / Distance | Map ID | Page |
|---|---|---|---|---|
| SAN DIEGO GAS WORKS | 9TH STREET BTWN IMPE | SSE 1/2 - 1 (0.799 mi.) | 619 | 734 |

EDR US Hist Auto Stat: EDR has searched selected national collections of business directories and has collected listings of potential gas station/filling station/service station sites that were available to EDR researchers. EDR's review was limited to those categories of sources that might, in EDR's opinion, include gas station/filling station/service station establishments. The categories reviewed included, but were not limited to gas, gas station, gasoline station, filling station, auto, automobile repair, auto service station, service station, etc. This database falls within a category of information EDR classifies as "High Risk Historical Records", or HRHR. EDR's HRHR effort presents unique and sometimes proprietary data about past sites and operations that typically create environmental concerns, but may not show up in current government records searches.

A review of the EDR US Hist Auto Stat list, as provided by EDR, has revealed that there are 158 EDR US Hist Auto Stat sites within approximately 0.25 miles of the target property.

| Equal/Higher Elevation | Address | Direction / Distance | Map ID | Page |
|---|---|---|---|---|
| Not reported | 401 B ST | N 0 - 1/8 (0.001 mi.) | B8 | 9 |
| BOLES S L | 1265 3RD AVE | NNW 0 - 1/8 (0.048 mi.) | C31 | 21 |
| MICKEY S SELF SERVE | 1248 5 43D | NE 0 - 1/8 (0.065 mi.) | F42 | 29 |
| Not reported | 525 B ST | NE 0 - 1/8 (0.067 mi.) | F44 | 29 |
| ED S TEXACO | 1291 3D AVE | NNW 0 - 1/8 (0.067 mi.) | H47 | 36 |
| DILBECK S SERVICE | 419 BROADWAY AVE | SSE 0 - 1/8 (0.071 mi.) | I51 | 46 |
| SWEDE S SHELL SERVIC | 1296 3D AVE | NNW 0 - 1/8 (0.071 mi.) | H53 | 46 |
| PHIBBS H L | 348 A | N 0 - 1/8 (0.073 mi.) | H57 | 47 |

# EXECUTIVE SUMMARY

| Equal/Higher Elevation | Address | Direction / Distance | Map ID | Page |
|---|---|---|---|---|
| CENTRAL SERVICE INC | 328 A | NNW 0 - 1/8 (0.073 mi.) | H58 | 47 |
| B & H SERVICE STATIO | 1300 3RD AVE | NNW 0 - 1/8 (0.075 mi.) | H71 | 50 |
| HOFFMAN S JOHNNY ROC | 1304 3D AVE | NNW 0 - 1/8 (0.076 mi.) | H73 | 50 |
| EARL S ENCO SERVICE | 1305 3D AVE | NNW 0 - 1/8 (0.076 mi.) | H74 | 50 |
| HULL T M | 240 A | NNW 0 - 1/8 (0.080 mi.) | H80 | 52 |
| CHAMPION SERV YOURSE | 498 BROADWAY AVE | SE 0 - 1/8 (0.090 mi.) | I89 | 60 |
| MOTE S CHUCK TOWING | 502 BROADWAY ST | SE 0 - 1/8 (0.090 mi.) | I90 | 60 |
| MOTE S CHUCK SERVICE | 502 BROADWAY AVE | SE 0 - 1/8 (0.090 mi.) | I91 | 60 |
| HARRIS GEO | 1318 2ND AVE | NW 0 - 1/8 (0.103 mi.) | L107 | 66 |
| FRYE S DON SERVICE | 1355 4TH AVE | N 0 - 1/8 (0.112 mi.) | J133 | 82 |
| TWEED EUG | 1354 3RD AVE | NNW 0 - 1/8 (0.113 mi.) | H137 | 83 |
| CHESROWN C E | 1357 4TH AVE | N 0 - 1/8 (0.114 mi.) | J139 | 100 |
| WILSON J G | 1357 4TH | N 0 - 1/8 (0.114 mi.) | J140 | 100 |
| LEBERTS GARAGE | 1265 6TH | NE 0 - 1/8 (0.116 mi.) | P144 | 102 |
| REEVES & BLOUGH | 1365 3RD AVE | NNW 0 - 1/8 (0.120 mi.) | H153 | 107 |
| TWEED EUG | 1353 2ND AVE | NNW 0 - 1/8 (0.123 mi.) | L169 | 121 |
| CARGAL I H | 1340 6TH AVE | NE 0 - 1/8 (0.124 mi.) | P172 | 122 |
| LLOYD S CHEVRON SERV | 599 BROADWAY ST | SE 1/8 - 1/4 (0.130 mi.) | S181 | 124 |
| CHUCK S ARCO SERVICE | 601 BROADWAY ST | SE 1/8 - 1/4 (0.130 mi.) | S182 | 124 |
| BARSCH GARAGE | 601 BROADWAY AVE | SE 1/8 - 1/4 (0.130 mi.) | S183 | 124 |
| LEONARD S GARAGE | 603 BROADWAY AVE | SE 1/8 - 1/4 (0.131 mi.) | S185 | 125 |
| FED MART AUTO SERVIC | 1385 3D AVE | NNW 1/8 - 1/4 (0.135 mi.) | R189 | 126 |
| Not reported | 110 W A ST | NW 1/8 - 1/4 (0.137 mi.) | T192 | 144 |
| BROWN MARVIN K CADIL | 1323 1ST AVE | NW 1/8 - 1/4 (0.140 mi.) | L199 | 148 |
| KELLER L M | 1323 1ST | NW 1/8 - 1/4 (0.140 mi.) | L200 | 148 |
| SOUTHARD R N | 1345 1ST | NW 1/8 - 1/4 (0.151 mi.) | T215 | 153 |
| FARRIS ALDEN | 1351 1ST AVE | NW 1/8 - 1/4 (0.154 mi.) | T218 | 154 |
| AUTOMOTIVE SALES CO | 1351 1ST | NW 1/8 - 1/4 (0.154 mi.) | T219 | 154 |
| CONNIRY W B | 1356 1ST | NW 1/8 - 1/4 (0.158 mi.) | T220 | 154 |
| JONES & LYCKBERG CO | 1356 1ST AVE | NW 1/8 - 1/4 (0.158 mi.) | T221 | 154 |
| ALL TONE MUFFLER SHO | 1402 2ND AVE | NNW 1/8 - 1/4 (0.159 mi.) | X224 | 155 |
| STANDARD OIL CO | 701 C | E 1/8 - 1/4 (0.160 mi.) | W229 | 159 |
| ORTLIEB MARTIN | 702 C | E 1/8 - 1/4 (0.161 mi.) | W230 | 159 |
| HOPKINS T C | 1071 7TH | ESE 1/8 - 1/4 (0.161 mi.) | W234 | 162 |
| ADAIR S GARAGE | 1267 7TH | ENE 1/8 - 1/4 (0.167 mi.) | P243 | 166 |
| TRENVBLEE E A | 137 ASH ST | NW 1/8 - 1/4 (0.170 mi.) | X249 | 171 |
| SOUTH BAY DOUGLAS SE | 696 BROADWAY ST | ESE 1/8 - 1/4 (0.174 mi.) | S259 | 180 |
| STANDARD STATIONS IN | 706 BROADWAY | ESE 1/8 - 1/4 (0.178 mi.) | AC262 | 181 |
| CARTER A E | 737 B | ENE 1/8 - 1/4 (0.179 mi.) | W264 | 181 |
| EWING J C | 739 B | ENE 1/8 - 1/4 (0.181 mi.) | W269 | 196 |
| JACKSON & WATSON | 742 C | E 1/8 - 1/4 (0.183 mi.) | W271 | 197 |
| HANEY FRANK AUTOMOTI | 1465 3RD AVE | N 1/8 - 1/4 (0.192 mi.) | 279 | 207 |
| HANEY F R | 1466 4TH AVE | N 1/8 - 1/4 (0.193 mi.) | Z280 | 208 |
| KNUTSEN AUTOMOTIVE S | 1468 4TH AVE | N 1/8 - 1/4 (0.194 mi.) | Z285 | 209 |
| WHEELER S KEN UNION | 701 BROADWAY AVE | ESE 1/8 - 1/4 (0.196 mi.) | AC288 | 212 |
| Not reported | 707 BROADWAY | ESE 1/8 - 1/4 (0.202 mi.) | AC296 | 214 |
| BYRD J W | 750 BROADWAY ESCON | ESE 1/8 - 1/4 (0.206 mi.) | AC298 | 214 |
| Not reported | 1447 6TH AVE | NNE 1/8 - 1/4 (0.208 mi.) | AI299 | 214 |
| SHAW S SHELL SERVICE | 215 W ASH ST | NW 1/8 - 1/4 (0.222 mi.) | AE340 | 245 |
| LOYD S PHILLIPS SIXT | 746 E ST | SE 1/8 - 1/4 (0.233 mi.) | AD375 | 265 |
| Not reported | 840 B ST | ENE 1/8 - 1/4 (0.234 mi.) | AM379 | 266 |
| CALLAHAN S SERVICE S | 804 BROADWAY AVE | ESE 1/8 - 1/4 (0.235 mi.) | AL381 | 267 |
| SHANAFELT A W | 845 B | ENE 1/8 - 1/4 (0.236 mi.) | AM385 | 268 |
| CAROLINA GARAGE | 1035 8TH AVE | ESE 1/8 - 1/4 (0.240 mi.) | AL396 | 276 |
| A & M MOBIL SERVICE | 765 E ST | SE 1/8 - 1/4 (0.242 mi.) | AQ400 | 277 |
| SMITH CLARK | 1430 FRONT ST | NW 1/8 - 1/4 (0.244 mi.) | AT403 | 277 |

# EXECUTIVE SUMMARY

| Equal/Higher Elevation | Address | Direction / Distance | Map ID | Page |
|---|---|---|---|---|
| ORNDORFF BROS MOTOR | 932 8TH | ESE 1/8 - 1/4 (0.245 mi.) | AQ412 | 281 |
| ORNDORFF BROS MOTOR | 932 8TH ST | ESE 1/8 - 1/4 (0.246 mi.) | AQ414 | 282 |

| Lower Elevation | Address | Direction / Distance | Map ID | Page |
|---|---|---|---|---|
| MILT S SERVICE | 1099 3D AVE | 0 - 1/8 (0.001 mi.) | A1 | 8 |
| TIOGO GARAGE | 1155 3D | 0 - 1/8 (0.001 mi.) | A3 | 8 |
| RENO S CHEVRON STATI | 1149 3D AVE | 0 - 1/8 (0.001 mi.) | A4 | 8 |
| DAUGHERTY & BAADER | 1144 3D | 0 - 1/8 (0.001 mi.) | A5 | 9 |
| SECHRIST C F | 1143 3D | 0 - 1/8 (0.001 mi.) | A6 | 9 |
| LYNCH BERT | 1140 3D | WNW 0 - 1/8 (0.001 mi.) | A7 | 9 |
| CHAPIN BROS SERVICE | 1084 3D AVE | WSW 0 - 1/8 (0.011 mi.) | A14 | 11 |
| MAIN OFFICE | 1055 2D | WSW 0 - 1/8 (0.057 mi.) | E34 | 22 |
| ME MILLEN TOM CHEVRO | 1004 3D AVE | SSW 0 - 1/8 (0.066 mi.) | G43 | 29 |
| CHULA VISTA AUTO CLI | 272 BROADWAY AVE | SSW 0 - 1/8 (0.069 mi.) | G49 | 45 |
| KOKIE S SERVICE STAT | 270 BROADWAY AVE | SW 0 - 1/8 (0.069 mi.) | G50 | 45 |
| WALTON & FRENCH ASSO | 399 BROADWAY AVE | S 0 - 1/8 (0.071 mi.) | G52 | 46 |
| SKUCIUS CHEVRON SERV | 429 BROADWAY AVE | SSE 0 - 1/8 (0.073 mi.) | I59 | 47 |
| DICK S GARAGE | 430 BROADWAY AVE | SSE 0 - 1/8 (0.073 mi.) | I60 | 47 |
| BIG BRAKE SAFETY CEN | 430 BROADWAY ST | SSE 0 - 1/8 (0.073 mi.) | I61 | 48 |
| SUPREME OIL CO | 301 BROADWAY AVE | SSW 0 - 1/8 (0.074 mi.) | G64 | 48 |
| AAMCO TRANSMISSIONS | 281 BROADWAY ST | SSW 0 - 1/8 (0.075 mi.) | G69 | 49 |
| SEARCY S GARAGE | 273 BROADWAY ST | SSW 0 - 1/8 (0.076 mi.) | G72 | 50 |
| MIDAS MUFFLER SHOPS | 265 BROADWAY ST | SW 0 - 1/8 (0.077 mi.) | G77 | 51 |
| Not reported | 1010 2ND AVE | SW 0 - 1/8 (0.081 mi.) | E83 | 52 |
| CHULA VISTA RICHFIEL | 196 BROADWAY ST | SW 0 - 1/8 (0.086 mi.) | E86 | 53 |
| RICHFIELD SAFETY SER | 196 BROADWAY AVE | SW 0 - 1/8 (0.086 mi.) | E87 | 54 |
| NENN S SERVICE | 184 BROADWAY AVE | SW 0 - 1/8 (0.091 mi.) | E93 | 62 |
| BENSON UNION SERVICE | 201 BROADWAY ST | SW 0 - 1/8 (0.092 mi.) | G94 | 63 |
| BUCHER S SHELL SERVI | 199 BROADWAY AVE | SW 0 - 1/8 (0.092 mi.) | G95 | 63 |
| SICK FRANK UNION SER | 201 BROADWAY AVE | SW 0 - 1/8 (0.092 mi.) | G96 | 63 |
| SOUTH BAY SHELL SERV | 199 BROADWAY ST | SW 0 - 1/8 (0.092 mi.) | G97 | 63 |
| Not reported | 964 5TH AVE | SSE 0 - 1/8 (0.094 mi.) | I101 | 64 |
| ROGERS JOSEPHINE | 1125 1ST AVE | W 0 - 1/8 (0.108 mi.) | N113 | 67 |
| FITZELL ROY | 1151 1ST AVE | W 0 - 1/8 (0.108 mi.) | N114 | 68 |
| MEDINA TRANSMISSION | 140 BROADWAY ST | WSW 0 - 1/8 (0.108 mi.) | M116 | 68 |
| TUCKER & MONSON | 1152 1ST | W 0 - 1/8 (0.109 mi.) | N117 | 69 |
| LAMBERT S FINE CAR S | 1144 1ST | W 0 - 1/8 (0.109 mi.) | N118 | 69 |
| PAUL AND REILLY | 1134 1ST | W 0 - 1/8 (0.109 mi.) | N119 | 69 |
| RUTHERFORD C H | 1128 1ST | W 0 - 1/8 (0.109 mi.) | N120 | 69 |
| ROBERTS E | 1125 1ST | W 0 - 1/8 (0.109 mi.) | N121 | 70 |
| DE LANNOY P A | 1160 1ST | W 0 - 1/8 (0.109 mi.) | N122 | 70 |
| PAYNE O W | 1152 1ST AVE | W 0 - 1/8 (0.110 mi.) | N124 | 72 |
| Not reported | 225 BROADWAY | SSW 0 - 1/8 (0.110 mi.) | G128 | 78 |
| SHELL SERVICE INC OF | 1055 1ST AVE | WSW 0 - 1/8 (0.111 mi.) | E132 | 82 |
| EGGERS SERVICE | 1240 1ST | WNW 0 - 1/8 (0.112 mi.) | O134 | 82 |
| Not reported | 110 W C ST | W 0 - 1/8 (0.115 mi.) | N141 | 101 |
| HILDRETH G H | 1040 1ST | WSW 0 - 1/8 (0.116 mi.) | M143 | 102 |
| DUNCAN H E | 115 B | WNW 0 - 1/8 (0.116 mi.) | N145 | 102 |
| AL S AUTO REPAIR | 120 BROADWAY ST | WSW 0 - 1/8 (0.117 mi.) | M147 | 103 |
| BROWN E D | 1033 1ST | WSW 0 - 1/8 (0.118 mi.) | M148 | 103 |
| BAGBY J W | 132 WEST C | W 0 - 1/8 (0.119 mi.) | N151 | 106 |
| ROSS AUTO REPAIR REA | 123 BROADWAY AVE | WSW 0 - 1/8 (0.121 mi.) | M162 | 116 |
| SAN DIEGO TOWING | 905 5 330 ST | SSE 0 - 1/8 (0.123 mi.) | I167 | 121 |
| PAXTON AUTO ELECTRIC | 107 BROADWAY AVE | WSW 1/8 - 1/4 (0.128 mi.) | M179 | 124 |
| PAXTON S AUTOMOTIVE | 107 BROADWAY ST | WSW 1/8 - 1/4 (0.128 mi.) | M180 | 124 |

# EXECUTIVE SUMMARY

| Lower Elevation | Address | Direction / Distance | Map ID | Page |
|---|---|---|---|---|
| LEE DON | 1302 1ST | NW 1/8 - 1/4 (0.131 mi.) | L186 | 125 |
| DON LEE INC | 1302 1ST AV ? COR | NW 1/8 - 1/4 (0.133 mi.) | L187 | 126 |
| AMERICAN OIL CO | 407 E ST | S 1/8 - 1/4 (0.146 mi.) | U208 | 151 |
| SUNSET MOTOR IMPORTS | 1207 FRONT ST | WNW 1/8 - 1/4 (0.159 mi.) | O225 | 156 |
| CROWDER LESTER | 1224 FRONT ST | WNW 1/8 - 1/4 (0.162 mi.) | O237 | 163 |
| AUBURN SAN DIEGO CO | 1207 FRONT | WNW 1/8 - 1/4 (0.162 mi.) | O238 | 163 |
| LOU S GARAGE | 1243 FRONT ST | WNW 1/8 - 1/4 (0.162 mi.) | O239 | 163 |
| MAY JOHN | 212 WEST B | WNW 1/8 - 1/4 (0.169 mi.) | AA246 | 168 |
| LASH ELMER A | 218 B | WNW 1/8 - 1/4 (0.170 mi.) | AA248 | 171 |
| FRONT & A ST GARAGE | 1271 FRONT | WNW 1/8 - 1/4 (0.170 mi.) | T250 | 172 |
| TERMINAL GARAGE | 1017 FRONT | WSW 1/8 - 1/4 (0.171 mi.) | V251 | 172 |
| CROWDER LESTER | 222 B | WNW 1/8 - 1/4 (0.172 mi.) | AA252 | 172 |
| BILLINGS A W | 902 1ST | SW 1/8 - 1/4 (0.179 mi.) | AB263 | 181 |
| FIRESTONE STORES | 201-2357121 W BROA | WSW 1/8 - 1/4 (0.179 mi.) | V265 | 181 |
| HAFELI PAUL | 110 WEST E | SW 1/8 - 1/4 (0.182 mi.) | AB270 | 197 |
| HAFELI P H | 943 FRONT | WSW 1/8 - 1/4 (0.196 mi.) | AF290 | 212 |
| Not reported | 835 5TH AVE | SSE 1/8 - 1/4 (0.198 mi.) | Y293 | 213 |
| HAFELI P H | 910 FRONT | SW 1/8 - 1/4 (0.211 mi.) | AF300 | 214 |
| VIRGIL S AUTO REPAIR | 1241 UNION ST | WNW 1/8 - 1/4 (0.212 mi.) | AA303 | 215 |
| ENCO SERVICE STATION | 696 E ST | SE 1/8 - 1/4 (0.212 mi.) | AD304 | 216 |
| MC INTYRE C C | 840 1ST AVE | SW 1/8 - 1/4 (0.213 mi.) | AB305 | 216 |
| TURNER BRAKE AND CLU | 1148 UNION ST | W 1/8 - 1/4 (0.213 mi.) | AJ306 | 216 |
| TURNER BRAKE & CLUTC | 1146 UNION ST | W 1/8 - 1/4 (0.213 mi.) | AJ307 | 217 |
| BRABAZON E C | 840 1ST | SW 1/8 - 1/4 (0.213 mi.) | AB308 | 217 |
| FOSS W J | 1251 UNION ST | WNW 1/8 - 1/4 (0.213 mi.) | AK310 | 218 |
| VIRGIL S AUTO REPAIR | 1240 UNION ST | WNW 1/8 - 1/4 (0.214 mi.) | AA318 | 236 |
| PIONEER RADIATOR WOR | 1241 UNION | WNW 1/8 - 1/4 (0.214 mi.) | AA319 | 237 |
| MAYDOLE AUTO BODY SE | 1240 UNION | WNW 1/8 - 1/4 (0.214 mi.) | AA320 | 237 |
| HANSEN J H | 1250 UNION ST | WNW 1/8 - 1/4 (0.215 mi.) | AK323 | 238 |
| COGGESHALL W A | 838 6TH AVE | SSE 1/8 - 1/4 (0.216 mi.) | Y326 | 239 |
| QUIDORT S UNION SERV | 290 W BROADWAY | WSW 1/8 - 1/4 (0.217 mi.) | AN332 | 242 |
| JONES ENCO SERVICE | 799 5 EUCLID AV | SSE 1/8 - 1/4 (0.223 mi.) | AO341 | 245 |
| FLETCHER HILLS SHELL | 299 W BROADWAY | WSW 1/8 - 1/4 (0.224 mi.) | AN345 | 246 |
| CHECKER SERVICE | 225 WEST E ST | SW 1/8 - 1/4 (0.227 mi.) | AF352 | 252 |
| FRONT AND E GARAGE | 868 FRONT | SW 1/8 - 1/4 (0.231 mi.) | AF370 | 264 |
| WINTER T A | 245 WEST E | SW 1/8 - 1/4 (0.234 mi.) | AF377 | 266 |
| BAKER & LUCAS GARAGE | 1340 UNION | WNW 1/8 - 1/4 (0.235 mi.) | AE383 | 268 |
| JUSTUS C H | 1340 UNION ST | WNW 1/8 - 1/4 (0.235 mi.) | AE384 | 268 |
| SOUTHWEST GARAGE | 802 1ST AVE | SSW 1/8 - 1/4 (0.237 mi.) | AR392 | 275 |
| LEE W B | 848 7TH ST | SE 1/8 - 1/4 (0.241 mi.) | AD398 | 276 |
| OHLUND G P | 1241 STATE ST | WNW 1/8 - 1/4 (0.249 mi.) | AK420 | 284 |

EDR US Hist Cleaners: EDR has searched selected national collections of business directories and has collected listings of potential dry cleaner sites that were available to EDR researchers. EDR's review was limited to those categories of sources that might, in EDR's opinion, include dry cleaning establishments. The categories reviewed included, but were not limited to dry cleaners, cleaners, laundry, laundromat, cleaning/laundry, wash & dry etc. This database falls within a category of information EDR classifies as "High Risk Historical Records", or HRHR. EDR's HRHR effort presents unique and sometimes proprietary data about past sites and operations that typically create environmental concerns, but may not show up in current government records searches.

A review of the EDR US Hist Cleaners list, as provided by EDR, has revealed that there are 178 EDR US

# EXECUTIVE SUMMARY

Hist Cleaners sites within approximately 0.25 miles of the target property.

| Equal/Higher Elevation | Address | Direction / Distance | Map ID | Page |
|---|---|---|---|---|
| BALLOON DYE WORKS | 1102 4TH | SSE 0 - 1/8 (0.001 mi.) | A9 | 10 |
| SNOW & MC ALISTER | 414 B | NNE 0 - 1/8 (0.008 mi.) | B12 | 10 |
| JOHN S HAT SHOP | 418 B | NNE 0 - 1/8 (0.009 mi.) | B13 | 11 |
| CHEJSTOVSKY FRANK | 1222 4TH | N 0 - 1/8 (0.016 mi.) | B18 | 18 |
| MALANGA BROS | 1220 3RD AVE | NW 0 - 1/8 (0.017 mi.) | C19 | 18 |
| ANFANGER BROS | 1232 4TH | N 0 - 1/8 (0.023 mi.) | B20 | 19 |
| ANFANGAR MORRIS | 1232 4TH AVE | N 0 - 1/8 (0.026 mi.) | B22 | 19 |
| THRIFTEE LAUNDROMAT | 1110 5 430 ST | E 0 - 1/8 (0.027 mi.) | D23 | 19 |
| WASH MART | 451 C ST | ESE 0 - 1/8 (0.028 mi.) | D24 | 20 |
| STURZ JULIUS L | 510 B | NE 0 - 1/8 (0.059 mi.) | F36 | 22 |
| HAT HOSPITAL | 522 B | NE 0 - 1/8 (0.065 mi.) | F41 | 29 |
| SERVICE LAUNDRY | 425 A | N 0 - 1/8 (0.074 mi.) | J62 | 48 |
| JOHN S HAT SHOP | 418 A ST | N 0 - 1/8 (0.074 mi.) | J63 | 48 |
| ELLIOTT R E | 435 A | N 0 - 1/8 (0.075 mi.) | J65 | 49 |
| Not reported | 462 BROADWAY | SSE 0 - 1/8 (0.076 mi.) | I75 | 51 |
| CLEAN & WEAR INC | 461 BROADWAY ST | SSE 0 - 1/8 (0.079 mi.) | I78 | 51 |
| HONG HUEY | 1324 3RD AVE | NNW 0 - 1/8 (0.092 mi.) | H98 | 63 |
| ONE HOUR MARTINIZING | 1327 3D AVE | NNW 0 - 1/8 (0.092 mi.) | H99 | 64 |
| BRITE WASH COIN LAUN | 1329 3D AVE | NNW 0 - 1/8 (0.094 mi.) | H100 | 64 |
| HIDGIN P A | 519 A | NNE 0 - 1/8 (0.096 mi.) | J103 | 64 |
| SUNLIGHT CHINESE LAU | 1311 5TH AVE | NNE 0 - 1/8 (0.097 mi.) | J104 | 65 |
| CHENAL SIDNEY | 1312 5TH AVE | NNE 0 - 1/8 (0.098 mi.) | J105 | 65 |
| BENBOUGH & DUGGAN | 1131 6TH | E 0 - 1/8 (0.107 mi.) | K111 | 67 |
| J & M TAILORS & DRY | 1141 6TH AVE | E 0 - 1/8 (0.108 mi.) | K115 | 68 |
| SUNLIGHT LAUNDRY | 1364 3RD AVE | NNW 0 - 1/8 (0.120 mi.) | H154 | 107 |
| JOHNSON J V | 1366 3RD AVE | NNW 0 - 1/8 (0.121 mi.) | H161 | 115 |
| PRESTON H B | 1351 5TH AVE | NNE 0 - 1/8 (0.122 mi.) | J163 | 116 |
| CLEANRTTE CLEANERS | 1354 5TH AVE | NNE 0 - 1/8 (0.123 mi.) | J168 | 121 |
| POY LEE | 1355 5TH AVE | NNE 0 - 1/8 (0.124 mi.) | Q171 | 122 |
| GORDON WM | 636 B | ENE 1/8 - 1/4 (0.126 mi.) | P173 | 122 |
| MOON F B | 1359 5TH AVE | NNE 1/8 - 1/4 (0.127 mi.) | Q174 | 123 |
| LIBERTY COIN LAUNDRY | 1373 3D AVE | NNW 1/8 - 1/4 (0.127 mi.) | R175 | 123 |
| KENT DRY CLEANING | 1375 3D AVE | NNW 1/8 - 1/4 (0.128 mi.) | R176 | 123 |
| BENBOUGH & DUGGAN | 641 B | ENE 1/8 - 1/4 (0.128 mi.) | P177 | 123 |
| CLEANCRAFT | 1360 5TH AV ? COR | NNE 1/8 - 1/4 (0.128 mi.) | Q178 | 123 |
| GORDON TAILORS & CLE | 1371 5TH AVE | NNE 1/8 - 1/4 (0.134 mi.) | Q188 | 126 |
| CHULA VISTA CLEANERS | 633 BROADWAY AVE | SE 1/8 - 1/4 (0.145 mi.) | S202 | 149 |
| DAY EDNA | 423 ASH ST | N 1/8 - 1/4 (0.145 mi.) | Q203 | 149 |
| NELSON-MOORE CO | 631-633 BROADWAY | SE 1/8 - 1/4 (0.145 mi.) | S207 | 150 |
| SULLIVAN J J | 446 ASH ST | N 1/8 - 1/4 (0.148 mi.) | Q210 | 151 |
| CESARIO JOS | 1338 1ST AVE | NW 1/8 - 1/4 (0.149 mi.) | T211 | 151 |
| AIR-O-MIST | 644 BROADWAY ST | ESE 1/8 - 1/4 (0.150 mi.) | S212 | 152 |
| MODERN CLEANERS | 1342 1ST AVE | NW 1/8 - 1/4 (0.151 mi.) | T214 | 152 |
| SCHWERDFEGER JOSEPHI | 211 ASH ST | NNW 1/8 - 1/4 (0.152 mi.) | R216 | 153 |
| HAT HOSPITAL | 523 ASH ST | NNE 1/8 - 1/4 (0.158 mi.) | Q222 | 155 |
| GORDON HAT WORKS | 1146 7TH AVE | E 1/8 - 1/4 (0.159 mi.) | W223 | 155 |
| DAVIDSON TEX | 1141 7TH | E 1/8 - 1/4 (0.160 mi.) | W226 | 156 |
| Not reported | 164 W A ST | NW 1/8 - 1/4 (0.160 mi.) | T228 | 159 |
| KWOCK HOM | 1143 7TH AVE | E 1/8 - 1/4 (0.161 mi.) | W232 | 161 |
| DUTCH CLEANERS | 1141 7TH AVE | E 1/8 - 1/4 (0.161 mi.) | W233 | 162 |
| SOUTH BAY LAUNDROMAT | 669 BROADWAY ST | ESE 1/8 - 1/4 (0.161 mi.) | S235 | 162 |
| SOUTH BAY LAUNDROMAT | 669 BROADWAY AVE | ESE 1/8 - 1/4 (0.161 mi.) | S236 | 162 |
| MC DONOUGH H L | 1438 4TH AVE | N 1/8 - 1/4 (0.173 mi.) | Z258 | 180 |
| MARANTZ M R | 961 7TH AVE | SE 1/8 - 1/4 (0.190 mi.) | AC277 | 207 |
| CHEN LEE HAND LAUNDR | 1415 1ST AVE | NW 1/8 - 1/4 (0.191 mi.) | X278 | 207 |

# EXECUTIVE SUMMARY

| Equal/Higher Elevation | Address | Direction / Distance | Map ID | Page |
|---|---|---|---|---|
| CHOW SOO | 953 7TH AVE | SE 1/8 - 1/4 (0.193 mi.) | AC281 | 208 |
| FROLICHSTEIN S N | 949 7TH ST | SE 1/8 - 1/4 (0.193 mi.) | AC282 | 208 |
| LION CLEANERS | 701 BROADWAY ST | ESE 1/8 - 1/4 (0.196 mi.) | AC289 | 212 |
| TAILORED LADY THE | 936 7TH AVE | SE 1/8 - 1/4 (0.198 mi.) | AC292 | 213 |
| K & J SELF-SERVICE L | 1428 1ST AVE | NW 1/8 - 1/4 (0.199 mi.) | AH295 | 213 |
| CHEN LEE LAUNDRY | 1451 1ST AVE | NNW 1/8 - 1/4 (0.211 mi.) | AH301 | 215 |
| LABLANNE PAUL | 1452 1ST | NNW 1/8 - 1/4 (0.213 mi.) | AH314 | 234 |
| ONE HOUR SPARKLE CLE | 788 BROADWAY ST | ESE 1/8 - 1/4 (0.213 mi.) | AC315 | 235 |
| BROADWAY LAUNDRETTE | 794 BROADWAY ST | ESE 1/8 - 1/4 (0.213 mi.) | AC316 | 235 |
| ELLIOTT R M | 1454 1ST AVE | NNW 1/8 - 1/4 (0.215 mi.) | AH322 | 238 |
| MALANGA BROS CLEANER | 817 C ST | E 1/8 - 1/4 (0.215 mi.) | AL324 | 238 |
| BOOZELL W F | 819 C | E 1/8 - 1/4 (0.215 mi.) | AL325 | 239 |
| NEW SHANGHAI LAUNDRY | 1044 8TH AVE | ESE 1/8 - 1/4 (0.216 mi.) | AL327 | 239 |
| HOP YICK | 806 B | ENE 1/8 - 1/4 (0.216 mi.) | AM328 | 239 |
| CLARET A G | 1045 8TH AVE | ESE 1/8 - 1/4 (0.217 mi.) | AL334 | 243 |
| ROARK V J MRS | 808 B | ENE 1/8 - 1/4 (0.217 mi.) | AM335 | 243 |
| DAVIDSON TEX | 817 C | E 1/8 - 1/4 (0.222 mi.) | AL339 | 245 |
| CLARET THE CLEANER | 1008 8TH | ESE 1/8 - 1/4 (0.223 mi.) | AC342 | 245 |
| HULL C W | 820 B | ENE 1/8 - 1/4 (0.223 mi.) | AM343 | 245 |
| JACKMAN W J | 723 E | SE 1/8 - 1/4 (0.223 mi.) | AD344 | 246 |
| MEADEARIS H L | 822 B | ENE 1/8 - 1/4 (0.225 mi.) | AM346 | 246 |
| ECONOMY HAND LAUNDRY | 825 C | E 1/8 - 1/4 (0.226 mi.) | AL351 | 251 |
| KEETON SETH | 732 E | SE 1/8 - 1/4 (0.228 mi.) | AD356 | 254 |
| WOHLER C B | 738 E | SE 1/8 - 1/4 (0.230 mi.) | AD369 | 263 |
| LEE HAN | 741 E | SE 1/8 - 1/4 (0.232 mi.) | AD372 | 264 |
| ASTORIA CLEANERS & T | 745 E | SE 1/8 - 1/4 (0.233 mi.) | AD373 | 265 |
| ASTORIA CLEANERS | 745 E ST | SE 1/8 - 1/4 (0.234 mi.) | AD376 | 265 |
| PATELLA A R MRS | 960 8TH AVE | ESE 1/8 - 1/4 (0.236 mi.) | AQ387 | 269 |
| VAPOR RUG & UPHOLSTE | 956 8TH AVE | ESE 1/8 - 1/4 (0.237 mi.) | AQ391 | 275 |
| GILL C C | 954 8TH ST | ESE 1/8 - 1/4 (0.240 mi.) | AQ395 | 276 |
| PAYNE F L | 834 BROADWAY | ESE 1/8 - 1/4 (0.242 mi.) | AQ401 | 277 |
| BERNHART SOL | 939 8TH AVE | ESE 1/8 - 1/4 (0.244 mi.) | AQ407 | 279 |
| GOLDSTEIN VERNON | 939 8TH ST | ESE 1/8 - 1/4 (0.244 mi.) | AQ408 | 279 |
| SPEED QUEEN AUTOMATI | 1502 1ST AVE | NNW 1/8 - 1/4 (0.245 mi.) | AH410 | 280 |
| WONG HOM | 1506 1ST AVE | NNW 1/8 - 1/4 (0.248 mi.) | AH416 | 282 |
| Not reported | 702 ASH ST | NE 1/8 - 1/4 (0.250 mi.) | AV422 | 290 |

| Lower Elevation | Address | Direction / Distance | Map ID | Page |
|---|---|---|---|---|
| FALLON MARTIN | 1160 3D | 0 - 1/8 (0.001 mi.) | A2 | 8 |
| LORY PARISIAN CLEANI | 1114 3D | W 0 - 1/8 (0.001 mi.) | A10 | 10 |
| WESTERN HAT WORKS | 1202 3RD AVE | NW 0 - 1/8 (0.005 mi.) | C11 | 10 |
| NESTOR PAUL | 1065 4TH AVE | S 0 - 1/8 (0.026 mi.) | D21 | 19 |
| NESTOR PAUL | 1060 3D | SW 0 - 1/8 (0.030 mi.) | A25 | 20 |
| LONG F E | 1059 3D | SW 0 - 1/8 (0.031 mi.) | A26 | 20 |
| NESTOR PAUL | 1055 4TH AVE | S 0 - 1/8 (0.032 mi.) | D27 | 20 |
| JONES O L MRS | 1046 3D | SW 0 - 1/8 (0.041 mi.) | A28 | 21 |
| SIR RICHARD S CLEANE | 1042 3D AVE | SW 0 - 1/8 (0.044 mi.) | A29 | 21 |
| LONG F E | 1028 3RD AVE | SW 0 - 1/8 (0.047 mi.) | A30 | 21 |
| HANDI DANDI WASH & D | 1036 3D AVE | SW 0 - 1/8 (0.048 mi.) | A32 | 22 |
| ALEXANDER & GOODWIN | 1069 2ND AVE | WSW 0 - 1/8 (0.054 mi.) | A33 | 22 |
| GLOBE CLEANERS | 1072 2ND AVE | WSW 0 - 1/8 (0.058 mi.) | E35 | 22 |
| MILMAN ROY | 1065 2D | WSW 0 - 1/8 (0.059 mi.) | E37 | 23 |
| FRIGIDAIRE SELF SERV | 409 BROADWAY ST | S 0 - 1/8 (0.072 mi.) | I54 | 46 |
| KELLEY S ORIGINAL FR | 355 BROADWAY AVE | S 0 - 1/8 (0.072 mi.) | G55 | 46 |
| BROADWAY CLEANERS | 355 BROADWAY ST | S 0 - 1/8 (0.072 mi.) | G56 | 47 |

# EXECUTIVE SUMMARY

| Lower Elevation | Address | Direction / Distance | Map ID | Page |
|---|---|---|---|---|
| M & M WASH | 287 BROADWAY ST | SSW 0 - 1/8 (0.075 mi.) | G66 | 49 |
| R S LAUNDROMAT | 441 BROADWAY ST | SSE 0 - 1/8 (0.075 mi.) | I67 | 49 |
| AMERICAN CLEANERS | 441 BROADWAY AVE | SSE 0 - 1/8 (0.075 mi.) | I68 | 49 |
| NATIONAL SELF SERVIC | 277 BROADWAY AVE | SSW 0 - 1/8 (0.075 mi.) | G70 | 50 |
| BAYLOE J A | 228 BROADWAY | SW 0 - 1/8 (0.077 mi.) | E76 | 51 |
| VALETERIA CLEANERS | 1014 2ND AVE | SW 0 - 1/8 (0.080 mi.) | E79 | 51 |
| Not reported | 1010 2ND D AVE | SW 0 - 1/8 (0.080 mi.) | E81 | 52 |
| Not reported | 1010 2ND AVE | SW 0 - 1/8 (0.081 mi.) | E84 | 53 |
| ARNOLD S CLEANERS | 174 BROADWAY AVE | SW 0 - 1/8 (0.095 mi.) | E102 | 64 |
| SORT-N-SAVE LAUNDRY | 165 BROADWAY AVE | SW 0 - 1/8 (0.104 mi.) | M108 | 66 |
| FABULOUS CLEANERS IN | 148 BROADWAY ST | SW 0 - 1/8 (0.105 mi.) | M109 | 67 |
| CONNIE MAE CLEANERS | 146 BROADWAY AVE | SW 0 - 1/8 (0.106 mi.) | M110 | 67 |
| EDDIE S CLEANERS & T | 140 BROADWAY | WSW 0 - 1/8 (0.108 mi.) | M112 | 67 |
| HUEY LAUNDRY | 1230 1ST AVE | WNW 0 - 1/8 (0.110 mi.) | O130 | 80 |
| MC FARQUHAR FRANK | 1260 1ST AVE | WNW 0 - 1/8 (0.113 mi.) | O135 | 82 |
| O SHEA W T | 1049 1ST AVE | WSW 0 - 1/8 (0.113 mi.) | E136 | 83 |
| MODEL DYE WORKS | 1260 1ST | WNW 0 - 1/8 (0.117 mi.) | O146 | 103 |
| GILL GEO | 114 BROADWAY | WSW 0 - 1/8 (0.119 mi.) | M152 | 106 |
| RATLIFF H W | 1019 1ST AVE | WSW 0 - 1/8 (0.120 mi.) | M155 | 107 |
| TAYLOR GRAY | 124 B | WNW 0 - 1/8 (0.121 mi.) | N156 | 107 |
| ON LEE | 126 B | WNW 0 - 1/8 (0.122 mi.) | N166 | 121 |
| BAKER R E MRS | 1007 1ST AVE | WSW 0 - 1/8 (0.123 mi.) | M170 | 122 |
| FIRST AVENUE CLEANER | 120 W BROADWAY | WSW 1/8 - 1/4 (0.136 mi.) | M191 | 143 |
| STEWART W H | 909 4TH AVE | S 1/8 - 1/4 (0.138 mi.) | U195 | 146 |
| FIRST | 128 W BROADWAY | WSW 1/8 - 1/4 (0.140 mi.) | M196 | 147 |
| GROVE CENTER FIRST | 128 W BROADWAY ST | WSW 1/8 - 1/4 (0.140 mi.) | M198 | 148 |
| BASH C E | 136 W BROADWAY | WSW 1/8 - 1/4 (0.144 mi.) | V201 | 148 |
| SMIRLES THOS | 418 E | S 1/8 - 1/4 (0.145 mi.) | U205 | 150 |
| BELLER O L | 425 E | S 1/8 - 1/4 (0.145 mi.) | U206 | 150 |
| STERLING M T | 135 W BROADWAY | WSW 1/8 - 1/4 (0.148 mi.) | M209 | 151 |
| CANDEVAN PETER | 951 1ST | SW 1/8 - 1/4 (0.153 mi.) | M217 | 153 |
| HOEY CHEW | 1049 FRONT ST | WSW 1/8 - 1/4 (0.164 mi.) | V241 | 165 |
| LA ROSA VITO | 215 B | WNW 1/8 - 1/4 (0.167 mi.) | AA244 | 167 |
| ANFANGAR BROS | 912 6TH ST | SE 1/8 - 1/4 (0.173 mi.) | Y256 | 179 |
| PIKE O H | 226 B | WNW 1/8 - 1/4 (0.173 mi.) | AA257 | 180 |
| DONOHOO M E MRS | 231 B | WNW 1/8 - 1/4 (0.176 mi.) | AA260 | 180 |
| POTTS L E MRS | 836 4TH | S 1/8 - 1/4 (0.190 mi.) | U276 | 207 |
| TAI YICK | 951 FRONT ST | WSW 1/8 - 1/4 (0.194 mi.) | V283 | 208 |
| QUON GORDON | 266 B | WNW 1/8 - 1/4 (0.194 mi.) | AA284 | 209 |
| ELDORADO CLEANERS | 648 E ST | SE 1/8 - 1/4 (0.195 mi.) | AD286 | 209 |
| KOMINS SAML | 825 4TH AVE | S 1/8 - 1/4 (0.198 mi.) | AG291 | 212 |
| FAIOLA E G | 866 6TH AVE | SSE 1/8 - 1/4 (0.199 mi.) | Y294 | 213 |
| HANDI DANDI | 670 E ST | SE 1/8 - 1/4 (0.203 mi.) | AD297 | 214 |
| BAKER & DESIMONE | 701 E | SE 1/8 - 1/4 (0.215 mi.) | AD321 | 237 |
| PARAMOUNT CLEANERS | 701 E ST | SE 1/8 - 1/4 (0.217 mi.) | AD330 | 242 |
| MACMILLAN D J | 1264 UNION ST | WNW 1/8 - 1/4 (0.217 mi.) | AK331 | 242 |
| VIENNA HAND LAUNDRY | 1264 UNION | WNW 1/8 - 1/4 (0.217 mi.) | AK333 | 243 |
| RUB A DUB DUB | 287 W BROADWAY | WSW 1/8 - 1/4 (0.218 mi.) | AN336 | 243 |
| HOM POY | 715 E | SE 1/8 - 1/4 (0.220 mi.) | AD337 | 244 |
| BOOZEL W E | 518 F | SSE 1/8 - 1/4 (0.225 mi.) | AO347 | 247 |
| PARK CHINESE HAND LA | 529 F | SSE 1/8 - 1/4 (0.227 mi.) | AO353 | 252 |
| WONG S L | 530 F | SSE 1/8 - 1/4 (0.227 mi.) | AO354 | 252 |
| WOLFF & LEVINSON | 535 F | SSE 1/8 - 1/4 (0.228 mi.) | AO357 | 254 |
| Not reported | 533 F ST | SSE 1/8 - 1/4 (0.229 mi.) | AO359 | 257 |
| SNOWDRIFT HAND LAUND | 862 7TH AVE | SE 1/8 - 1/4 (0.233 mi.) | AD374 | 265 |
| NEPTUNE NAVY TAILORS | 722 5TH AVE | SSE 1/8 - 1/4 (0.234 mi.) | AG380 | 267 |

# EXECUTIVE SUMMARY

| Lower Elevation | Address | Direction / Distance | Map ID | Page |
|---|---|---|---|---|
| RITTOFF ALEX | 809 6TH AVE | SSE 1/8 - 1/4 (0.235 mi.) | AO382 | 267 |
| RITTOFF ALEX | 809 6TH | SSE 1/8 - 1/4 (0.236 mi.) | AO388 | 269 |
| MC ARTHUR R C | 858 7TH ST | SE 1/8 - 1/4 (0.236 mi.) | AD389 | 270 |
| JERRY S SERVICE CLUB | 852 FRONT | SW 1/8 - 1/4 (0.239 mi.) | AS393 | 275 |
| NORTON W H | 852 FRONT ST | SW 1/8 - 1/4 (0.239 mi.) | AS394 | 275 |
| KWONG SING | 107 F | SSW 1/8 - 1/4 (0.241 mi.) | AR397 | 276 |
| KEE TOM | 846 7TH AVE | SE 1/8 - 1/4 (0.241 mi.) | AD399 | 276 |
| JACOBS E A | 113 F | SW 1/8 - 1/4 (0.242 mi.) | AR402 | 277 |
| ZUCH J O | 118 F | SW 1/8 - 1/4 (0.244 mi.) | AR405 | 278 |
| TOBISCH WM | 119 WEST F | SW 1/8 - 1/4 (0.244 mi.) | AR406 | 279 |
| STEAM O-VAC | 339 W BROADWAY | WSW 1/8 - 1/4 (0.245 mi.) | AN409 | 279 |
| SORKIN L L | 758 4TH | S 1/8 - 1/4 (0.246 mi.) | AG413 | 281 |
| KONG SING | 133 F | SW 1/8 - 1/4 (0.247 mi.) | AR415 | 282 |
| SEVEN SEAS LAUNDRY | 347 W BROADWAY | WSW 1/8 - 1/4 (0.249 mi.) | AN419 | 284 |

# EXECUTIVE SUMMARY

Due to poor or inadequate address information, the following sites were not mapped. Count: 25 records.

| Site Name | Database(s) |
|---|---|
| SMOG LUBE AND TUNE | CA HIST CORTESE, CA San Diego Co. HMMD |
| GREYHOUND | CA HIST CORTESE, CA San Diego Co. HMMD, CA CDL |
| CAMPBELL INDUSTRIES | CERC-NFRAP |
| FLUXX | CA San Diego Co. HMMD |
| CENTER CITY DEV CORP T0172 | CA San Diego Co. HMMD, CA SAN DIEGO CO. SAM |
| BAY FRONT STREET/CROSBY STREET REL | CA SLIC |
| SAN DIEGO GAS & ELECTRIC (SDG&E) | CA SLIC |
| IMPERIAL AV 8TH> >9TH (VAP) | CA SLIC |
| TRIANGLE PROPERTY | CA ENVIROSTOR |
| THE RENAISSANCE MARINA CENTER | CA ENVIROSTOR |
| ICON | CA ENVIROSTOR |
| CITY WALK CONDOS | CA ENVIROSTOR |
| 9TH AND IMPERIAL | CA ENVIROSTOR |
| LOTS 2 THRU 12 IN BLOCK 24 OF MIDD | CA ENVIROSTOR |
| UNION SQUARE | CA ENVIROSTOR |
| INTERNATIONAL GATEWAY | CA ENVIROSTOR |
| 9TH AND IMPERIAL | CA ENVIROSTOR |
| JACKSON & BLANC FACILITY | CA ENVIROSTOR |
| PROPOSED 5TH & K DEVELOPMENT | CA ENVIROSTOR |
| FORMER UNOCAL PIPELINE | CA SAN DIEGO CO. SAM |
| IMPERIAL AV 8TH> >9TH (VAP) | CA SAN DIEGO CO. SAM |
| F.S.E. INC | CA SAN DIEGO CO. SAM |
| SETON | CA SAN DIEGO CO. SAM |
| W-HOTEL SAN DIEGO | CA SAN DIEGO CO. SAM |

# OVERVIEW MAP - 4333767.2S

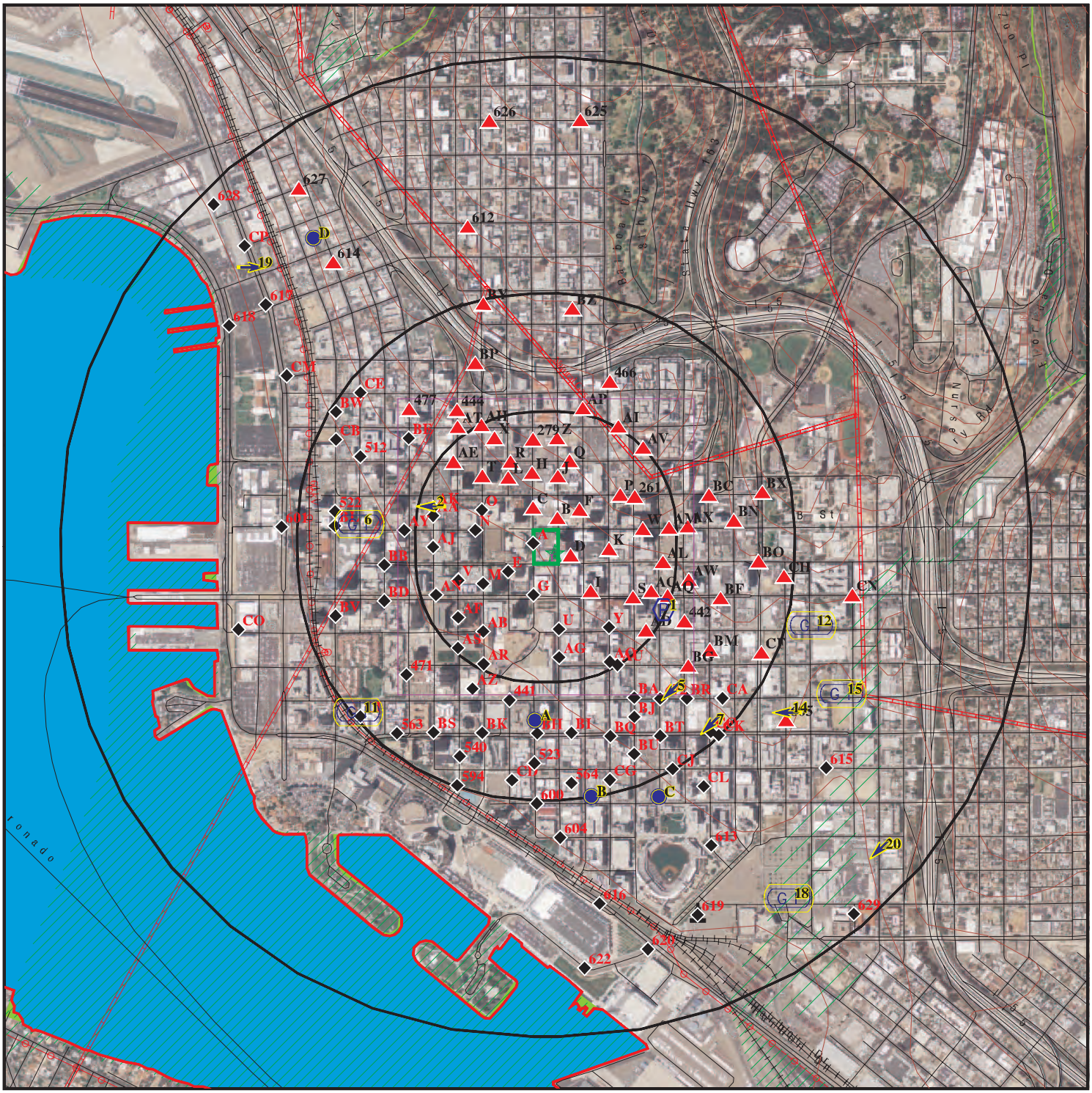


- Target Property
- Sites at elevations higher than or equal to the target property
- Sites at elevations lower than the target property
- Manufactured Gas Plants
- National Priority List Sites
- Dept. Defense Sites
- Indian Reservations BIA
- County Boundary
- Power transmission lines
- Pipelines
- 100-year flood zone
- 500-year flood zone
- National Wetland Inventory
- Areas of Concern

This report includes Interactive Map Layers to display and/or hide map information. The legend includes only those icons for the default map view.

| | | | |
|---|---|---|---|
| SITE NAME: | 1122 4th Avenue Development | CLIENT: | Christian Wheeler Engineering |
| ADDRESS: | 1122 4th Avenue, San Diego, California 92101<br>San Diego CA 92101 | CONTACT: | David Russell |
| LAT/LONG: | 32.717 / 117.1612 | INQUIRY #: | 4333767.2s |
| | | DATE: | June 22, 2015 7:54 pm |

Copyright © 2015 EDR, Inc. © 2010 Tele Atlas Rel. 07/2009.

# DETAIL MAP - 4333767.2S




Target Property

Sites at elevations higher than or equal to the target property

Sites at elevations lower than the target property

Manufactured Gas Plants

Sensitive Receptors

National Priority List Sites

Dept. Defense Sites

0 1/16 1/8 1/4 Miles

Indian Reservations BIA

Pipelines

100-year flood zone

500-year flood zone

Areas of Concern

N

This report includes Interactive Map Layers to display and/or hide map information. The legend includes only those icons for the default map view.

| | | | |
|---|---|---|---|
| SITE NAME: | 1122 4th Avenue Development | CLIENT: | Christian Wheeler Engineering |
| ADDRESS: | 1122 4th Avenue, San Diego, California 92101<br>San Diego CA 92101 | CONTACT: | David Russell |
| LAT/LONG: | 32.717 / 117.1612 | INQUIRY #: | 4333767.2s |
| | | DATE: | June 22, 2015 7:56 pm |

Copyright © 2015 EDR, Inc. © 2010 Tele Atlas Rel. 07/2009.

# MAP FINDINGS SUMMARY

| Database | Search Distance (Miles) | Target Property | < 1/8 | 1/8 - 1/4 | 1/4 - 1/2 | 1/2 - 1 | > 1 | Total Plotted |
|---|---|---|---|---|---|---|---|---|
| **STANDARD ENVIRONMENTAL RECORDS** | | | | | | | | |
| ***Federal NPL site list*** | | | | | | | | |
| NPL | 1.000 | | 0 | 0 | 0 | 0 | NR | 0 |
| Proposed NPL | 1.000 | | 0 | 0 | 0 | 0 | NR | 0 |
| NPL LIENS | TP | | NR | NR | NR | NR | NR | 0 |
| ***Federal Delisted NPL site list*** | | | | | | | | |
| Delisted NPL | 1.000 | | 0 | 0 | 0 | 0 | NR | 0 |
| ***Federal CERCLIS list*** | | | | | | | | |
| CERCLIS | 0.500 | | 0 | 0 | 0 | NR | NR | 0 |
| FEDERAL FACILITY | 0.500 | | 0 | 0 | 0 | NR | NR | 0 |
| ***Federal CERCLIS NFRAP site List*** | | | | | | | | |
| CERC-NFRAP | 0.500 | | 0 | 0 | 4 | NR | NR | 4 |
| ***Federal RCRA CORRACTS facilities list*** | | | | | | | | |
| CORRACTS | 1.000 | | 0 | 0 | 0 | 1 | NR | 1 |
| ***Federal RCRA non-CORRACTS TSD facilities list*** | | | | | | | | |
| RCRA-TSDF | 0.500 | | 0 | 0 | 0 | NR | NR | 0 |
| ***Federal RCRA generators list*** | | | | | | | | |
| RCRA-LQG | 0.250 | | 4 | 1 | NR | NR | NR | 5 |
| RCRA-SQG | 0.250 | | 7 | 6 | NR | NR | NR | 13 |
| RCRA-CESQG | 0.250 | | 0 | 0 | NR | NR | NR | 0 |
| ***Federal institutional controls / engineering controls registries*** | | | | | | | | |
| US ENG CONTROLS | 0.500 | | 0 | 0 | 0 | NR | NR | 0 |
| US INST CONTROL | 0.500 | | 0 | 0 | 0 | NR | NR | 0 |
| LUCIS | 0.500 | | 0 | 0 | 0 | NR | NR | 0 |
| ***Federal ERNS list*** | | | | | | | | |
| ERNS | TP | | NR | NR | NR | NR | NR | 0 |
| ***State- and tribal - equivalent NPL*** | | | | | | | | |
| CA RESPONSE | 1.000 | | 0 | 0 | 0 | 0 | NR | 0 |
| ***State- and tribal - equivalent CERCLIS*** | | | | | | | | |
| CA ENVIROSTOR | 1.000 | | 1 | 1 | 12 | 22 | NR | 36 |
| ***State and tribal landfill and/or solid waste disposal site lists*** | | | | | | | | |
| CA SWF/LF | 0.500 | | 0 | 0 | 0 | NR | NR | 0 |
| ***State and tribal leaking storage tank lists*** | | | | | | | | |
| CA LUST | 0.500 | | 6 | 11 | 85 | NR | NR | 102 |

# MAP FINDINGS SUMMARY

| Database | Search Distance (Miles) | Target Property | < 1/8 | 1/8 - 1/4 | 1/4 - 1/2 | 1/2 - 1 | > 1 | Total Plotted |
|---|---|---|---|---|---|---|---|---|
| CA SLIC | 0.500 | | 3 | 11 | 71 | NR | NR | 85 |
| CA SAN DIEGO CO. SAM | 0.500 | | 6 | 14 | 82 | NR | NR | 102 |
| INDIAN LUST | 0.500 | | 0 | 0 | 0 | NR | NR | 0 |
| ***State and tribal registered storage tank lists*** | | | | | | | | |
| CA UST | 0.250 | | 2 | 5 | NR | NR | NR | 7 |
| CA AST | 0.250 | | 0 | 1 | NR | NR | NR | 1 |
| INDIAN UST | 0.250 | | 0 | 0 | NR | NR | NR | 0 |
| FEMA UST | 0.250 | | 0 | 0 | NR | NR | NR | 0 |
| ***State and tribal voluntary cleanup sites*** | | | | | | | | |
| CA VCP | 0.500 | | 0 | 0 | 0 | NR | NR | 0 |
| INDIAN VCP | 0.500 | | 0 | 0 | 0 | NR | NR | 0 |
| **ADDITIONAL ENVIRONMENTAL RECORDS** | | | | | | | | |
| ***Local Brownfield lists*** | | | | | | | | |
| US BROWNFIELDS | 0.500 | | 0 | 0 | 0 | NR | NR | 0 |
| ***Local Lists of Landfill / Solid Waste Disposal Sites*** | | | | | | | | |
| ODI | 0.500 | | 0 | 0 | 0 | NR | NR | 0 |
| DEBRIS REGION 9 | 0.500 | | 0 | 0 | 0 | NR | NR | 0 |
| CA SWRCY | 0.500 | | 0 | 0 | 0 | NR | NR | 0 |
| CA HAULERS | TP | | NR | NR | NR | NR | NR | 0 |
| INDIAN ODI | 0.500 | | 0 | 0 | 0 | NR | NR | 0 |
| CA WMUDS/SWAT | 0.500 | | 0 | 0 | 0 | NR | NR | 0 |
| ***Local Lists of Hazardous waste / Contaminated Sites*** | | | | | | | | |
| US CDL | TP | | NR | NR | NR | NR | NR | 0 |
| CA HIST Cal-Sites | 1.000 | | 0 | 0 | 0 | 0 | NR | 0 |
| CA SCH | 0.250 | | 0 | 0 | NR | NR | NR | 0 |
| CA Toxic Pits | 1.000 | | 0 | 0 | 0 | 0 | NR | 0 |
| CA CDL | TP | | NR | NR | NR | NR | NR | 0 |
| CA San Diego Co. HMMD | TP | | NR | NR | NR | NR | NR | 0 |
| US HIST CDL | TP | | NR | NR | NR | NR | NR | 0 |
| ***Local Lists of Registered Storage Tanks*** | | | | | | | | |
| CA FID UST | 0.250 | | 0 | 0 | NR | NR | NR | 0 |
| CA HIST UST | 0.250 | | 3 | 14 | NR | NR | NR | 17 |
| CA SWEEPS UST | 0.250 | | 4 | 10 | NR | NR | NR | 14 |
| ***Local Land Records*** | | | | | | | | |
| LIENS 2 | TP | | NR | NR | NR | NR | NR | 0 |
| CA LIENS | TP | | NR | NR | NR | NR | NR | 0 |
| CA DEED | 0.500 | | 0 | 0 | 0 | NR | NR | 0 |
| ***Records of Emergency Release Reports*** | | | | | | | | |
| HMIRS | TP | | NR | NR | NR | NR | NR | 0 |

# MAP FINDINGS SUMMARY

| Database | Search Distance (Miles) | Target Property | < 1/8 | 1/8 - 1/4 | 1/4 - 1/2 | 1/2 - 1 | > 1 | Total Plotted |
|---|---|---|---|---|---|---|---|---|
| CA CHMIRS | TP | | NR | NR | NR | NR | NR | 0 |
| CA LDS | TP | | NR | NR | NR | NR | NR | 0 |
| CA MCS | TP | | NR | NR | NR | NR | NR | 0 |
| CA SPILLS 90 | TP | | NR | NR | NR | NR | NR | 0 |
| ***Other Ascertainable Records*** | | | | | | | | |
| RCRA NonGen / NLR | 0.250 | | 4 | 2 | NR | NR | NR | 6 |
| DOT OPS | TP | | NR | NR | NR | NR | NR | 0 |
| DOD | 1.000 | | 0 | 0 | 0 | 0 | NR | 0 |
| FUDS | 1.000 | | 0 | 0 | 0 | 0 | NR | 0 |
| CONSENT | 1.000 | | 0 | 0 | 0 | 0 | NR | 0 |
| ROD | 1.000 | | 0 | 0 | 0 | 0 | NR | 0 |
| UMTRA | 0.500 | | 0 | 0 | 0 | NR | NR | 0 |
| US MINES | 0.250 | | 0 | 0 | NR | NR | NR | 0 |
| TRIS | TP | | NR | NR | NR | NR | NR | 0 |
| TSCA | TP | | NR | NR | NR | NR | NR | 0 |
| FTTS | TP | | NR | NR | NR | NR | NR | 0 |
| HIST FTTS | TP | | NR | NR | NR | NR | NR | 0 |
| SSTS | TP | | NR | NR | NR | NR | NR | 0 |
| ICIS | TP | | NR | NR | NR | NR | NR | 0 |
| PADS | TP | | NR | NR | NR | NR | NR | 0 |
| MLTS | TP | | NR | NR | NR | NR | NR | 0 |
| RADINFO | TP | | NR | NR | NR | NR | NR | 0 |
| FINDS | TP | | NR | NR | NR | NR | NR | 0 |
| RAATS | TP | | NR | NR | NR | NR | NR | 0 |
| RMP | TP | | NR | NR | NR | NR | NR | 0 |
| CA BOND EXP. PLAN | 1.000 | | 0 | 0 | 0 | 0 | NR | 0 |
| CA NPDES | TP | | NR | NR | NR | NR | NR | 0 |
| CA UIC | TP | | NR | NR | NR | NR | NR | 0 |
| CA Cortese | 0.500 | | 0 | 0 | 0 | NR | NR | 0 |
| CA HIST CORTESE | 0.500 | | 4 | 6 | 42 | NR | NR | 52 |
| CA CUPA Listings | 0.250 | | 0 | 0 | NR | NR | NR | 0 |
| NY MANIFEST | 0.250 | | 0 | 0 | NR | NR | NR | 0 |
| CA Notify 65 | 1.000 | | 0 | 0 | 5 | 6 | NR | 11 |
| CA DRYCLEANERS | 0.250 | | 0 | 0 | NR | NR | NR | 0 |
| CA WIP | 0.250 | | 0 | 0 | NR | NR | NR | 0 |
| CA ENF | TP | | NR | NR | NR | NR | NR | 0 |
| CA HAZNET | TP | | NR | NR | NR | NR | NR | 0 |
| CA EMI | TP | | NR | NR | NR | NR | NR | 0 |
| INDIAN RESERV | 1.000 | | 0 | 0 | 0 | 0 | NR | 0 |
| SCRD DRYCLEANERS | 0.500 | | 0 | 0 | 0 | NR | NR | 0 |
| CA WDS | TP | | NR | NR | NR | NR | NR | 0 |
| CA Financial Assurance | TP | | NR | NR | NR | NR | NR | 0 |
| CA HWT | 0.250 | | 1 | 2 | NR | NR | NR | 3 |
| CA HWP | 1.000 | | 0 | 0 | 0 | 1 | NR | 1 |
| CA MWMP | 0.250 | | 0 | 1 | NR | NR | NR | 1 |
| CA PROC | 0.500 | | 0 | 0 | 0 | NR | NR | 0 |
| LEAD SMELTERS | TP | | NR | NR | NR | NR | NR | 0 |
| US AIRS | TP | | NR | NR | NR | NR | NR | 0 |
| EPA WATCH LIST | TP | | NR | NR | NR | NR | NR | 0 |
| US FIN ASSUR | TP | | NR | NR | NR | NR | NR | 0 |

# MAP FINDINGS SUMMARY

| Database | Search Distance (Miles) | Target Property | < 1/8 | 1/8 - 1/4 | 1/4 - 1/2 | 1/2 - 1 | > 1 | Total Plotted |
|---|---|---|---|---|---|---|---|---|
| COAL ASH EPA | 0.500 | | 0 | 0 | 0 | NR | NR | 0 |
| PCB TRANSFORMER | TP | | NR | NR | NR | NR | NR | 0 |
| COAL ASH DOE | TP | | NR | NR | NR | NR | NR | 0 |
| 2020 COR ACTION | 0.250 | | 0 | 0 | NR | NR | NR | 0 |
| PRP | TP | | NR | NR | NR | NR | NR | 0 |
| **EDR HIGH RISK HISTORICAL RECORDS** | | | | | | | | |
| ***EDR Exclusive Records*** | | | | | | | | |
| EDR MGP | 1.000 | | 0 | 0 | 0 | 1 | NR | 1 |
| EDR US Hist Auto Stat | 0.250 | | 74 | 84 | NR | NR | NR | 158 |
| EDR US Hist Cleaners | 0.250 | | 68 | 110 | NR | NR | NR | 178 |
| **EDR RECOVERED GOVERNMENT ARCHIVES** | | | | | | | | |
| ***Exclusive Recovered Govt. Archives*** | | | | | | | | |
| CA RGA LUST | TP | | NR | NR | NR | NR | NR | 0 |
| CA RGA LF | TP | | NR | NR | NR | NR | NR | 0 |
| - Totals -- | | 0 | 187 | 279 | 301 | 31 | 0 | 798 |

NOTES:

TP = Target Property

NR = Not Requested at this Search Distance

Sites may be listed in more than one database

**A1** **MILT S SERVICE** **EDR US Hist Auto Stat** **1008989872**
**1099 3D AVE** **N/A**
**< 1/8** **SAN DIEGO, CA**
**0.001 mi.**
**4 ft.** **Site 1 of 17 in cluster A**

**Relative:**
**Lower**

**Actual:**
**58 ft.**

EDR Historical Auto Stations:
Name: MILT S SERVICE
Year: 1971
Type: GASOLINE STATIONS

---

**A2** **FALLON MARTIN** **EDR US Hist Cleaners** **1009127643**
**1160 3D** **N/A**
**< 1/8** **SAN DIEGO, CA**
**0.001 mi.**
**4 ft.** **Site 2 of 17 in cluster A**

**Relative:**
**Lower**

**Actual:**
**60 ft.**

EDR Historical Cleaners:
Name: FALLON MARTIN
Year: 1927
Type: LAUNDRIES STEAM

---

**A3** **TIOGO GARAGE** **EDR US Hist Auto Stat** **1008988970**
**1155 3D** **N/A**
**< 1/8** **SAN DIEGO, CA**
**0.001 mi.**
**5 ft.** **Site 3 of 17 in cluster A**

**Relative:**
**Lower**

**Actual:**
**59 ft.**

EDR Historical Auto Stations:
Name: TIOGO GARAGE
Year: 1930
Type: AUTOMOBILE GARAGES

---

**A4** **RENO S CHEVRON STATION** **EDR US Hist Auto Stat** **1008989901**
**1149 3D AVE** **N/A**
**< 1/8** **SAN DIEGO, CA**
**0.001 mi.**
**5 ft.** **Site 4 of 17 in cluster A**

**Relative:**
**Lower**

**Actual:**
**58 ft.**

EDR Historical Auto Stations:
Name: RENO S CHEVRON STATION
Year: 1971
Type: GASOLINE STATIONS

Name: PAUL S AUTO SERVICE
Year: 1971
Type: AUTOMOBILE REPAIRING

**A5** **DAUGHERTY & BAADER** **EDR US Hist Auto Stat** **1008995094**
**1144 3D** **N/A**
**< 1/8** **SAN DIEGO, CA**
**0.001 mi.**
**5 ft.** **Site 5 of 17 in cluster A**

**Relative:** EDR Historical Auto Stations:
**Lower** Name: DAUGHERTY & BAADER
Year: 1921
**Actual:** Type: AUTOMOBILE REPAIRING
**58 ft.**

Name: DAUGHERTY & BAADER
Year: 1921
Type: AUTOMOBILE SERVICE STATIONS

---

**A6** **SECHRIST C F** **EDR US Hist Auto Stat** **1008995188**
**1143 3D** **N/A**
**< 1/8** **SAN DIEGO, CA**
**0.001 mi.**
**5 ft.** **Site 6 of 17 in cluster A**

**Relative:** EDR Historical Auto Stations:
**Lower** Name: SECHRIST C F
Year: 1921
**Actual:** Type: AUTOMOBILE REPAIRING
**58 ft.**

---

**A7** **LYNCH BERT** **EDR US Hist Auto Stat** **1008995305**
**WNW** **1140 3D** **N/A**
**< 1/8** **SAN DIEGO, CA**
**0.001 mi.**
**6 ft.** **Site 7 of 17 in cluster A**

**Relative:** EDR Historical Auto Stations:
**Lower** Name: LYNCH BERT
Year: 1927
**Actual:** Type: AUTOMOBILE REPAIRING AND SERVICE STATIONS
**58 ft.**

---

**B8** **EDR US Hist Auto Stat** **1015470306**
**North** **401 B ST** **N/A**
**< 1/8** **SAN DIEGO, CA 92101**
**0.001 mi.**
**7 ft.** **Site 1 of 6 in cluster B**

**Relative:** EDR Historical Auto Stations:
**Higher** Name: SUNROAD AUTO GROUP INC
Year: 2005
**Actual:** Address: 401 B ST
**67 ft.**

**A9** **BALLOON DYE WORKS** **EDR US Hist Cleaners** **1009124274**
**SSE** **1102 4TH** **N/A**
**< 1/8** **SAN DIEGO, CA**
**0.001 mi.**
**7 ft.** **Site 8 of 17 in cluster A**

**Relative:** **Higher**
**Actual:** **63 ft.**

EDR Historical Cleaners:

| | |
|---|---|
| Name: | BALLOON DYE WORKS |
| Year: | 1920 |
| Type: | CLEANERS AND DYERS |

---

**A10** **LORY PARISIAN CLEANING AND DYEING CO** **EDR US Hist Cleaners** **1009127462**
**West** **1114 3D** **N/A**
**< 1/8** **SAN DIEGO, CA**
**0.001 mi.**
**7 ft.** **Site 9 of 17 in cluster A**

**Relative:** **Lower**
**Actual:** **58 ft.**

EDR Historical Cleaners:

| | |
|---|---|
| Name: | LORY PARISIAN CLEANING AND DYEING CO |
| Year: | 1921 |
| Type: | CLOTHES CLEANERS AND PRESSERS |

---

**C11** **WESTERN HAT WORKS** **EDR US Hist Cleaners** **1009128710**
**NW** **1202 3RD AVE** **N/A**
**< 1/8** **SAN DIEGO, CA**
**0.005 mi.**
**28 ft.** **Site 1 of 3 in cluster C**

**Relative:** **Lower**
**Actual:** **62 ft.**

EDR Historical Cleaners:

| | |
|---|---|
| Name: | WESTERN HAT WORKS |
| Year: | 1943 |
| Type: | HAT CLEANERS AND BLOCKERS |
| Name: | WESTERN HAT WORKS |
| Year: | 1952 |
| Type: | HAT CLEANERS AND BLOCKERS |

---

**B12** **SNOW & MC ALISTER** **EDR US Hist Cleaners** **1009127593**
**NNE** **414 B** **N/A**
**< 1/8** **SAN DIEGO, CA**
**0.008 mi.**
**41 ft.** **Site 2 of 6 in cluster B**

**Relative:** **Higher**
**Actual:** **68 ft.**

EDR Historical Cleaners:

| | |
|---|---|
| Name: | SNOW & MC ALISTER |
| Year: | 1933 |
| Type: | CLOTHES PRESSERS AND CLEANERS |

**B13** **JOHN S HAT SHOP** **EDR US Hist Cleaners** **1009128881**
**NNE** **418 B** **N/A**
**< 1/8** **SAN DIEGO, CA**
**0.009 mi.**
**50 ft.** **Site 3 of 6 in cluster B**

**Relative:** **Higher**

**Actual:** **68 ft.**

EDR Historical Cleaners:
Name: JOHN S HAT SHOP
Year: 1961
Type: HAT CLEANERS AND BLOCKERS

---

**A14** **CHAPIN BROS SERVICE** **EDR US Hist Auto Stat** **1008990014**
**WSW** **1084 3D AVE** **N/A**
**< 1/8** **SAN DIEGO, CA**
**0.011 mi.**
**59 ft.** **Site 10 of 17 in cluster A**

**Relative:** **Lower**

**Actual:** **56 ft.**

EDR Historical Auto Stations:
Name: CHAPIN BROS SERVICE
Year: 1971
Type: GASOLINE STATIONS

---

**D15** **ONE HOUR PHOTO STOP** **RCRA-SQG** **1000118141**
**SE** **419 C ST** **FINDS** **CAD982318065**
**< 1/8** **SAN DIEGO, CA 92101** **CA San Diego Co. HMMD**
**0.012 mi.**
**62 ft.** **Site 1 of 8 in cluster D**

**Relative:** **Higher**

**Actual:** **64 ft.**

RCRA-SQG:
Date form received by agency: 02/26/1988
Facility name: ONE HOUR PHOTO STOP
Facility address: 419 C ST
SAN DIEGO, CA 92101
EPA ID: CAD982318065
Contact: ENVIRONMENTAL MANAGER
Contact address: 419 C ST
SAN DIEGO, CA 92101
Contact country: US
Contact telephone: (619) 232-8291
Contact email: Not reported
EPA Region: 09
Classification: Small Small Quantity Generator
Description: Handler: generates more than 100 and less than 1000 kg of hazardous waste during any calendar month and accumulates less than 6000 kg of hazardous waste at any time; or generates 100 kg or less of hazardous waste during any calendar month, and accumulates more than 1000 kg of hazardous waste at any time

Owner/Operator Summary:
Owner/operator name: NOT REQUIRED
Owner/operator address: NOT REQUIRED
NOT REQUIRED, ME 99999
Owner/operator country: Not reported
Owner/operator telephone: (415) 555-1212
Legal status: Private
Owner/Operator Type: Operator
Owner/Op start date: Not reported
Owner/Op end date: Not reported

**ONE HOUR PHOTO STOP (Continued)** **1000118141**

Owner/operator name: BROOK CHRIS
Owner/operator address: NOT REQUIRED
NOT REQUIRED, ME 99999
Owner/operator country: Not reported
Owner/operator telephone: (415) 555-1212
Legal status: Private
Owner/Operator Type: Owner
Owner/Op start date: Not reported
Owner/Op end date: Not reported

Handler Activities Summary:
U.S. importer of hazardous waste: No
Mixed waste (haz. and radioactive): No
Recycler of hazardous waste: No
Transporter of hazardous waste: No
Treater, storer or disposer of HW: No
Underground injection activity: No
On-site burner exemption: No
Furnace exemption: No
Used oil fuel burner: No
Used oil processor: No
User oil refiner: No
Used oil fuel marketer to burner: No
Used oil Specification marketer: No
Used oil transfer facility: No
Used oil transporter: No

Violation Status: No violations found

FINDS:

Registry ID: 110002792470

Environmental Interest/Information System
RCRAInfo is a national information system that supports the Resource Conservation and Recovery Act (RCRA) program through the tracking of events and activities related to facilities that generate, transport, and treat, store, or dispose of hazardous waste. RCRAInfo allows RCRA program staff to track the notification, permit, compliance, and corrective action activities required under RCRA.

SAN DIEGO CO. HMMD:
Facility Id: 111930
Business Type: Not reported
EPA Id Number: Not reported
APN: 533-525-01-00
Last HMMD Inspection: Not reported
Permit Status: INAC
Permit Expiration: Not reported
Facility Owner: Not reported
Facility Address: Not reported
Facility City: Not reported
Facility State: Not reported
Facility Zip: Not reported
UST Owner: Not reported
Handle Regulated Hazmat: Not reported

**ONE HOUR PHOTO STOP (Continued)** **1000118141**

| | |
|---|---|
| Own Or Operate UST: | Not reported |
| Subject To APSA: | Not reported |
| Generate Haz Waste: | Not reported |
| Treat Haz Waste: | Not reported |
| Generate Medical Waste: | Not reported |
| Facility Id: | 139091 |
| Business Type: | 6HK15 |
| EPA Id Number: | Not reported |
| APN: | 533-525-01-00 |
| Last HMMD Inspection: | 12/17/1999 |
| Permit Status: | INAC |
| Permit Expiration: | 04/30/2000 |
| Facility Owner: | RONALD ANTHONY COSCUNA, D.C. |
| Facility Address: | 419 C ST |
| Facility City: | SAN DIEGO |
| Facility State: | CA |
| Facility Zip: | 92101- |
| UST Owner: | Not reported |
| Handle Regulated Hazmat: | Not reported |
| Own Or Operate UST: | Not reported |
| Subject To APSA: | Not reported |
| Generate Haz Waste: | Y |
| Treat Haz Waste: | Not reported |
| Generate Medical Waste: | Not reported |

---

**D16** **RITE AID #5643** **RCRA-LQG** **1016954745**
**SE** **427 C ST STE 100** **CAL000379878**
**< 1/8** **SAN DIEGO, CA 92010**
**0.016 mi.**
**83 ft.** **Site 2 of 8 in cluster D**

**Relative:**
**Higher**

**Actual:**
**64 ft.**

RCRA-LQG:

| | |
|---|---|
| Date form received by agency: | 03/01/2014 |
| Facility name: | RITE AID #5643 |
| Facility address: | 427 C ST STE 100<br>SAN DIEGO, CA 92010 |
| EPA ID: | CAL000379878 |
| Mailing address: | HUNTER LN<br>CAMP HILL, PA 17011 |
| Contact: | STEPHANIE A CAIATI |
| Contact address: | HUNTER LN<br>CAMP HILL, PA 17011 |
| Contact country: | Not reported |
| Contact telephone: | (717) 730-8225 |
| Contact email: | SSCAIATI@RITEAID.COM |
| EPA Region: | 09 |
| Classification: | Large Quantity Generator |
| Description: | Handler: generates 1,000 kg or more of hazardous waste during any calendar month; or generates more than 1 kg of acutely hazardous waste during any calendar month; or generates more than 100 kg of any residue or contaminated soil, waste or other debris resulting from the cleanup of a spill, into or on any land or water, of acutely hazardous waste during any calendar month; or generates 1 kg or less of acutely hazardous waste during any calendar month, and accumulates more than 1 kg of acutely hazardous waste at any time; or generates 100 kg or less of any residue or contaminated soil, waste or other debris resulting from the cleanup of a spill, into or on any land or water, of acutely |

**RITE AID #5643 (Continued)** **1016954745**

hazardous waste during any calendar month, and accumulates more than 100 kg of that material at any time

Owner/Operator Summary:

| | |
|---|---|
| Owner/operator name: | RITE AID CORP |
| Owner/operator address: | Not reported |
| | Not reported |
| Owner/operator country: | Not reported |
| Owner/operator telephone: | Not reported |
| Legal status: | Private |
| Owner/Operator Type: | Operator |
| Owner/Op start date: | 12/17/2001 |
| Owner/Op end date: | Not reported |

| | |
|---|---|
| Owner/operator name: | THRIFTY PAYLESS |
| Owner/operator address: | HUNTER LN |
| | CAMP HILL, PA 17011 |
| Owner/operator country: | Not reported |
| Owner/operator telephone: | (717) 730-8225 |
| Legal status: | Private |
| Owner/Operator Type: | Owner |
| Owner/Op start date: | 12/17/2001 |
| Owner/Op end date: | Not reported |

Handler Activities Summary:

| | |
|---|---|
| U.S. importer of hazardous waste: | No |
| Mixed waste (haz. and radioactive): | No |
| Recycler of hazardous waste: | No |
| Transporter of hazardous waste: | No |
| Treater, storer or disposer of HW: | No |
| Underground injection activity: | No |
| On-site burner exemption: | No |
| Furnace exemption: | No |
| Used oil fuel burner: | No |
| Used oil processor: | No |
| User oil refiner: | No |
| Used oil fuel marketer to burner: | No |
| Used oil Specification marketer: | No |
| Used oil transfer facility: | No |
| Used oil transporter: | No |

| | |
|---|---|
| . Waste code: | 122 |
| . Waste name: | 122 |

| | |
|---|---|
| . Waste code: | 131 |
| . Waste name: | 131 |

| | |
|---|---|
| . Waste code: | 141 |
| . Waste name: | 141 |

| | |
|---|---|
| . Waste code: | 214 |
| . Waste name: | 214 |

| | |
|---|---|
| . Waste code: | 232 |
| . Waste name: | 232 |

**RITE AID #5643 (Continued)** **1016954745**

. Waste code: 311
. Waste name: 311

. Waste code: 791
. Waste name: 791

. Waste code: D001
. Waste name: IGNITABLE WASTE

. Waste code: D002
. Waste name: CORROSIVE WASTE

. Waste code: D007
. Waste name: CHROMIUM

. Waste code: D009
. Waste name: MERCURY

. Waste code: D010
. Waste name: SELENIUM

. Waste code: D011
. Waste name: SILVER

. Waste code: D024
. Waste name: M-CRESOL

. Waste code: D026
. Waste name: CRESOL

. Waste code: P001
. Waste name: 2H-1-BENZOPYRAN-2-ONE, 4-HYDROXY-3-(3-OXO-1-PHENYLBUTYL)-, & SALTS, WHEN PRESENT AT CONCENTRATIONS GREATER THAN 0.3% (OR) WARFARIN, & SALTS, WHEN PRESENT AT CONCENTRATIONS GREATER THAN 0.3%

. Waste code: P075
. Waste name: NICOTINE, & SALTS (OR) PYRIDINE, 3-(1-METHYL-2-PYRROLIDINYL)-,(S)-, & SALTS

Violation Status: No violations found

---

**D17** **RITE AID NO 5643** **RCRA-LQG** **1014387666**
**SE** **427 C STREET** **CAR000212373**
**< 1/8** **SAN DIEGO, CA 92101**
**0.016 mi.**
**83 ft.** **Site 3 of 8 in cluster D**

**Relative:**
**Higher**

**Actual:**
**64 ft.**

RCRA-LQG:
Date form received by agency: 08/05/2014
Facility name: RITE AID NO 5643
Facility address: 427 C STREET
STE 100
SAN DIEGO, CA 92101 5108
EPA ID: CAR000212373
Mailing address: 30 HUNTER LN
CAMP HILL, PA 17011
Contact: STEPHANIE A CAIATI
Contact address: 30 HUNTER LN
CAMP HILL, PA 17011

**RITE AID NO 5643 (Continued)** **1014387666**

Contact country: US
Contact telephone: 717-730-8225
Contact email: SSCAIATI@RITEAID.COM
EPA Region: 09
Classification: Large Quantity Generator
Description: Handler: generates 1,000 kg or more of hazardous waste during any calendar month; or generates more than 1 kg of acutely hazardous waste during any calendar month; or generates more than 100 kg of any residue or contaminated soil, waste or other debris resulting from the cleanup of a spill, into or on any land or water, of acutely hazardous waste during any calendar month; or generates 1 kg or less of acutely hazardous waste during any calendar month, and accumulates more than 1 kg of acutely hazardous waste at any time; or generates 100 kg or less of any residue or contaminated soil, waste or other debris resulting from the cleanup of a spill, into or on any land or water, of acutely hazardous waste during any calendar month, and accumulates more than 100 kg of that material at any time

Owner/Operator Summary:
Owner/operator name: HERMANSON FAMILY LTD PARTNERSHIP
Owner/operator address: 1430 LARIMER ST STE 200
DENVER, 80202
Owner/operator country: US
Owner/operator telephone: 303-534-2367
Legal status: Private
Owner/Operator Type: Owner
Owner/Op start date: 09/15/2008
Owner/Op end date: Not reported

Owner/operator name: THRIFTY PAYLESS INC
Owner/operator address: Not reported
Not reported
Owner/operator country: US
Owner/operator telephone: Not reported
Legal status: Private
Owner/Operator Type: Operator
Owner/Op start date: 12/17/2001
Owner/Op end date: Not reported

Handler Activities Summary:
U.S. importer of hazardous waste: No
Mixed waste (haz. and radioactive): No
Recycler of hazardous waste: No
Transporter of hazardous waste: No
Treater, storer or disposer of HW: No
Underground injection activity: No
On-site burner exemption: No
Furnace exemption: No
Used oil fuel burner: No
Used oil processor: No
User oil refiner: No
Used oil fuel marketer to burner: No
Used oil Specification marketer: No
Used oil transfer facility: No
Used oil transporter: No

**RITE AID NO 5643 (Continued)** **1014387666**

. Waste code: 131
. Waste name: 131

. Waste code: 141
. Waste name: 141

. Waste code: 214
. Waste name: 214

. Waste code: 232
. Waste name: 232

. Waste code: 311
. Waste name: 311

. Waste code: 791
. Waste name: 791

. Waste code: D001
. Waste name: IGNITABLE WASTE

. Waste code: D002
. Waste name: CORROSIVE WASTE

. Waste code: D007
. Waste name: CHROMIUM

. Waste code: D009
. Waste name: MERCURY

. Waste code: D010
. Waste name: SELENIUM

. Waste code: D011
. Waste name: SILVER

. Waste code: D024
. Waste name: M-CRESOL

. Waste code: D026
. Waste name: CRESOL

. Waste code: P001
. Waste name: 2H-1-BENZOPYRAN-2-ONE, 4-HYDROXY-3-(3-OXO-1-PHENYLBUTYL)-, & SALTS, WHEN PRESENT AT CONCENTRATIONS GREATER THAN 0.3% (OR) WARFARIN, & SALTS, WHEN PRESENT AT CONCENTRATIONS GREATER THAN 0.3%

. Waste code: P075
. Waste name: NICOTINE, & SALTS (OR) PYRIDINE, 3-(1-METHYL-2-PYRROLIDINYL)-,(S)-, & SALTS

Historical Generators:
Date form received by agency: 09/03/2010
Site name: RITE AID 5643
Classification: Conditionally Exempt Small Quantity Generator

. Waste code: D001

**RITE AID NO 5643 (Continued)** **1014387666**

. Waste name: IGNITABLE WASTE

. Waste code: D002
. Waste name: CORROSIVE WASTE

. Waste code: D005
. Waste name: BARIUM

. Waste code: D006
. Waste name: CADMIUM

. Waste code: D007
. Waste name: CHROMIUM

. Waste code: D008
. Waste name: LEAD

. Waste code: D016
. Waste name: 2,4-D (2,4-DICHLOROPHENOXYACETIC ACID)

. Waste code: D035
. Waste name: METHYL ETHYL KETONE

. Waste code: U002
. Waste name: 2-PROPANONE (I) (OR) ACETONE (I)

. Waste code: U080
. Waste name: METHANE, DICHLORO- (OR) METHYLENE CHLORIDE

. Waste code: U160
. Waste name: 2-BUTANONE, PEROXIDE (R,T) (OR) METHYL ETHYL KETONE PEROXIDE (R,T)

Violation Status: No violations found

---

**B18** **CHEJSTOVSKY FRANK** **EDR US Hist Cleaners** **1009124224**
**North** **1222 4TH** **N/A**
**< 1/8** **SAN DIEGO, CA**
**0.016 mi.**
**83 ft.** **Site 4 of 6 in cluster B**

**Relative:**
**Higher**

**Actual:**
**70 ft.**

EDR Historical Cleaners:
Name: CHEJSTOVSKY FRANK
Year: 1920
Type: HAT CLEANERS

---

**C19** **MALANGA BROS** **EDR US Hist Cleaners** **1009128867**
**NW** **1220 3RD AVE** **N/A**
**< 1/8** **SAN DIEGO, CA**
**0.017 mi.**
**92 ft.** **Site 2 of 3 in cluster C**

**Relative:**
**Higher**

**Actual:**
**65 ft.**

EDR Historical Cleaners:
Name: MALANGA BROS
Year: 1948
Type: CLOTHES PRESSERS AND CLEANERS

**B20** **ANFANGER BROS** **EDR US Hist Cleaners** **1009124279**
**North** **1232 4TH** **N/A**
**< 1/8** **SAN DIEGO, CA**
**0.023 mi.**
**123 ft.** **Site 5 of 6 in cluster B**

**Relative:** EDR Historical Cleaners:
**Higher** Name: ANFANGER BROS
Year: 1930
**Actual:** Type: HAT CLEANERS AND BLOCKERS
**71 ft.**

---

**D21** **NESTOR PAUL** **EDR US Hist Cleaners** **1009127630**
**South** **1065 4TH AVE** **N/A**
**< 1/8** **SAN DIEGO, CA**
**0.026 mi.**
**135 ft.** **Site 4 of 8 in cluster D**

**Relative:** EDR Historical Cleaners:
**Lower** Name: NESTOR PAUL
Year: 1933
**Actual:** Type: CLOTHES PRESSERS AND CLEANERS
**62 ft.**

---

**B22** **ANFANGAR MORRIS** **EDR US Hist Cleaners** **1009127519**
**North** **1232 4TH AVE** **N/A**
**< 1/8** **SAN DIEGO, CA**
**0.026 mi.**
**135 ft.** **Site 6 of 6 in cluster B**

**Relative:** EDR Historical Cleaners:
**Higher** Name: ANFANGER MORRIS
Year: 1933
**Actual:** Type: HAT CLEANERS AND BLOCKERS
**71 ft.**

Name: ANFANGAR MORRIS
Year: 1943
Type: HAT CLEANERS AND BLOCKERS

---

**D23** **THRIFTEE LAUNDROMAT** **EDR US Hist Cleaners** **1009130303**
**East** **1110 5 430 ST** **N/A**
**< 1/8** **SAN DIEGO, CA**
**0.027 mi.**
**142 ft.** **Site 5 of 8 in cluster D**

**Relative:** EDR Historical Cleaners:
**Higher** Name: THRIFTEE LAUNDROMAT
Year: 1966
**Actual:** Type: LAUNDRIES - SELF SERVE
**65 ft.**

**D24** **WASH MART** **EDR US Hist Cleaners** **1009124503**
**ESE** **451 C ST** **N/A**
**< 1/8** **SAN DIEGO, CA**
**0.028 mi.**
**147 ft.** **Site 6 of 8 in cluster D**

**Relative:** EDR Historical Cleaners:
**Higher**
Name: WASH MART
Year: 1971
**Actual:** Type: LAUNDRIES SELF SERVE
**65 ft.**

---

**A25** **NESTOR PAUL** **EDR US Hist Cleaners** **1009127304**
**SW** **1060 3D** **N/A**
**< 1/8** **SAN DIEGO, CA**
**0.030 mi.**
**157 ft.** **Site 11 of 17 in cluster A**

**Relative:** EDR Historical Cleaners:
**Lower**
Name: NESTOR PAUL
Year: 1927
**Actual:** Type: CLOTHES CLEANERS PRESSERS AND REPAIRERS
**54 ft.**

---

**A26** **LONG F E** **EDR US Hist Cleaners** **1009127314**
**SW** **1059 3D** **N/A**
**< 1/8** **SAN DIEGO, CA**
**0.031 mi.**
**165 ft.** **Site 12 of 17 in cluster A**

**Relative:** EDR Historical Cleaners:
**Lower**
Name: LONG & CHARTERS
Year: 1921
**Actual:** Type: CLOTHES CLEANERS AND PRESSERS
**54 ft.**

Name: LONG F E
Year: 1927
Type: CLOTHES CLEANERS PRESSERS AND REPAIRERS

---

**D27** **NESTOR PAUL** **EDR US Hist Cleaners** **1009128524**
**South** **1055 4TH AVE** **N/A**
**< 1/8** **SAN DIEGO, CA**
**0.032 mi.**
**171 ft.** **Site 7 of 8 in cluster D**

**Relative:** EDR Historical Cleaners:
**Lower**
Name: NESTOR PAUL
Year: 1943
**Actual:** Type: CLOTHES PRESSERS AND CLEANERS
**62 ft.**

**A28** **JONES O L MRS** **EDR US Hist Cleaners** **1009127406**
**SW** **1046 3D** **N/A**
**< 1/8** **SAN DIEGO, CA**
**0.041 mi.**
**214 ft.** **Site 13 of 17 in cluster A**

**Relative:**
**Lower**

EDR Historical Cleaners:
Name: JONES O L MRS
Year: 1927
**Actual:** Type: HAT CLEANERS AND BLOCKERS
**54 ft.**

---

**A29** **SIR RICHARD S CLEANERS** **EDR US Hist Cleaners** **1009124380**
**SW** **1042 3D AVE** **N/A**
**< 1/8** **SAN DIEGO, CA**
**0.044 mi.**
**230 ft.** **Site 14 of 17 in cluster A**

**Relative:**
**Lower**

EDR Historical Cleaners:
Name: SIR RICHARD S CLEANERS
Year: 1971
**Actual:** Type: CLEANERS AND DYERS
**54 ft.**

---

**A30** **LONG F E** **EDR US Hist Cleaners** **1009127616**
**SW** **1028 3RD AVE** **N/A**
**< 1/8** **SAN DIEGO, CA**
**0.047 mi.**
**250 ft.** **Site 15 of 17 in cluster A**

**Relative:**
**Lower**

EDR Historical Cleaners:
Name: LONG F E
Year: 1933
**Actual:** Type: HAT CLEANERS AND BLOCKERS
**54 ft.**

Name: LONG GERTRUDE MRS
Year: 1933
Type: CLOTHES PRESSERS AND CLEANERS

---

**C31** **BOLES S L** **EDR US Hist Auto Stat** **1008995479**
**NNW** **1265 3RD AVE** **N/A**
**< 1/8** **SAN DIEGO, CA**
**0.048 mi.**
**252 ft.** **Site 3 of 3 in cluster C**

**Relative:**
**Higher**

EDR Historical Auto Stations:
Name: BOLES S L
Year: 1933
**Actual:** Type: AUTOMOBILE REPAIRING
**73 ft.**

Name: BLOUGH S PHIL TEXACO SERVICE
Year: 1952
Type: GASOLINE STATIONS

**A32** **HANDI DANDI WASH & DRY** **EDR US Hist Cleaners** **1009124422**
**SW** **1036 3D AVE** **N/A**
**< 1/8** **SAN DIEGO, CA**
**0.048 mi.**
**255 ft.** **Site 16 of 17 in cluster A**

**Relative:**
**Lower**

EDR Historical Cleaners:
Name: HANDI DANDI WASH & DRY
Year: 1971
Type: LAUNDRIES

**Actual:**
**54 ft.**

---

**A33** **ALEXANDER & GOODWIN** **EDR US Hist Cleaners** **1009127434**
**WSW** **1069 2ND AVE** **N/A**
**< 1/8** **SAN DIEGO, CA**
**0.054 mi.**
**283 ft.** **Site 17 of 17 in cluster A**

**Relative:**
**Lower**

EDR Historical Cleaners:
Name: ALEXANDER & GOODWIN
Year: 1933
Type: CLOTHES PRESSERS AND CLEANERS

**Actual:**
**49 ft.**

---

**E34** **MAIN OFFICE** **EDR US Hist Auto Stat** **1008996401**
**WSW** **1055 2D** **N/A**
**< 1/8** **SAN DIEGO, CA**
**0.057 mi.**
**301 ft.** **Site 1 of 15 in cluster E**

**Relative:**
**Lower**

EDR Historical Auto Stations:
Name: MAIN OFFICE
Year: 1921
Type: AUTOMOBILE SERVICE STATIONS

**Actual:**
**48 ft.**

---

**E35** **GLOBE CLEANERS** **EDR US Hist Cleaners** **1009128549**
**WSW** **1072 2ND AVE** **N/A**
**< 1/8** **SAN DIEGO, CA**
**0.058 mi.**
**305 ft.** **Site 2 of 15 in cluster E**

**Relative:**
**Lower**

EDR Historical Cleaners:
Name: GLOBE CLEANERS
Year: 1952
Type: CLEANERS AND DYERS

**Actual:**
**47 ft.**

---

**F36** **STURZ JULIUS L** **EDR US Hist Cleaners** **1009124278**
**NE** **510 B** **N/A**
**< 1/8** **SAN DIEGO, CA**
**0.059 mi.**
**310 ft.** **Site 1 of 9 in cluster F**

**Relative:**
**Higher**

EDR Historical Cleaners:
Name: STURZ JULIUS L
Year: 1920
Type: CLEANERS AND DYERS

**Actual:**
**77 ft.**

**E37** **MILMAN ROY** **EDR US Hist Cleaners** **1009128631**
**WSW** **1065 2D** **N/A**
**< 1/8** **SAN DIEGO, CA**
**0.059 mi.**
**310 ft.** **Site 3 of 15 in cluster E**

**Relative:**
**Lower**

**Actual:**
**46 ft.**

EDR Historical Cleaners:
Name: MILMAN ROY
Year: 1943
Type: CLOTHES PRESSERS AND CLEANERS

---

**D38** **CVS PHARMACY NO 4768** **RCRA-LQG** **1015752979**
**ESE** **510 C ST** **CAR000232967**
**< 1/8** **SAN DIEGO, CA 92101**
**0.061 mi.**
**320 ft.** **Site 8 of 8 in cluster D**

**Relative:**
**Higher**

**Actual:**
**69 ft.**

RCRA-LQG:
Date form received by agency: 10/25/2012
Facility name: CVS PHARMACY NO 4768
Facility address: 510 C ST
SAN DIEGO, CA 92101
EPA ID: CAR000232967
Mailing address: ONE CVS DR
WOONSOCKET, RI 02895
Contact: WENDY L BRANT
Contact address: ONE CVS DR
WOONSOCKET, RI 02895
Contact country: US
Contact telephone: 401-765-1500
Contact email: WENDY.BRANT@CVSCAREMARK.COM
EPA Region: 09
Classification: Large Quantity Generator
Description: Handler: generates 1,000 kg or more of hazardous waste during any calendar month; or generates more than 1 kg of acutely hazardous waste during any calendar month; or generates more than 100 kg of any residue or contaminated soil, waste or other debris resulting from the cleanup of a spill, into or on any land or water, of acutely hazardous waste during any calendar month; or generates 1 kg or less of acutely hazardous waste during any calendar month, and accumulates more than 1 kg of acutely hazardous waste at any time; or generates 100 kg or less of any residue or contaminated soil, waste or other debris resulting from the cleanup of a spill, into or on any land or water, of acutely hazardous waste during any calendar month, and accumulates more than 100 kg of that material at any time

Owner/Operator Summary:
Owner/operator name: HINES 525 B ST LP
Owner/operator address: 525 B ST STE 220
SAN DIEGO, CA 92101
Owner/operator country: US
Owner/operator telephone: 619-233-7621
Legal status: Private
Owner/Operator Type: Owner
Owner/Op start date: 02/28/2008
Owner/Op end date: Not reported

Owner/operator name: GARFIELD BEACH CVS LLC
Owner/operator address: Not reported

**CVS PHARMACY NO 4768 (Continued)** **1015752979**

Not reported
Owner/operator country: US
Owner/operator telephone: Not reported
Legal status: Private
Owner/Operator Type: Operator
Owner/Op start date: 01/04/2009
Owner/Op end date: Not reported

Handler Activities Summary:
U.S. importer of hazardous waste: No
Mixed waste (haz. and radioactive): No
Recycler of hazardous waste: No
Transporter of hazardous waste: No
Treater, storer or disposer of HW: No
Underground injection activity: No
On-site burner exemption: No
Furnace exemption: No
Used oil fuel burner: No
Used oil processor: No
User oil refiner: No
Used oil fuel marketer to burner: No
Used oil Specification marketer: No
Used oil transfer facility: No
Used oil transporter: No

. Waste code: D001
. Waste name: IGNITABLE WASTE

. Waste code: D002
. Waste name: CORROSIVE WASTE

. Waste code: P001
. Waste name: 2H-1-BENZOPYRAN-2-ONE, 4-HYDROXY-3-(3-OXO-1-PHENYLBUTYL)-, & SALTS, WHEN PRESENT AT CONCENTRATIONS GREATER THAN 0.3% (OR) WARFARIN, & SALTS, WHEN PRESENT AT CONCENTRATIONS GREATER THAN 0.3%

. Waste code: P042
. Waste name: 1,2-BENZENEDIOL, 4-[1-HYDROXY-2-(METHYLAMINO)ETHYL]-, (R)- (OR) EPINEPHRINE

. Waste code: P075
. Waste name: NICOTINE, & SALTS (OR) PYRIDINE, 3-(1-METHYL-2-PYRROLIDINYL)-,(S)-, & SALTS

. Waste code: P081
. Waste name: 1,2,3-PROPANETRIOL, TRINITRATE (R) (OR) NITROGLYCERINE (R)

Violation Status: No violations found

**F39** **BANK OF AMERICA PLAZA** **CA SLIC** **U001572537**
**NNE** **450 "B" STREET** **CA HIST UST** **N/A**
**< 1/8** **SAN DIEGO, CA 92101** **CA San Diego Co. HMMD**
**0.062 mi.** **CA SAN DIEGO CO. SAM**
**329 ft.** **Site 2 of 9 in cluster F**

**Relative:**
**Higher**

**Actual:**
**80 ft.**

SLIC:

| | |
|---|---|
| Region: | STATE |
| **Facility Status:** | **Completed - Case Closed** |
| Status Date: | 09/18/1987 |
| Global Id: | T0608108762 |
| Lead Agency: | SAN DIEGO COUNTY LOP |
| Lead Agency Case Number: | H21021-001 |
| Latitude: | 32.718379 |
| Longitude: | -117.160661 |
| Case Type: | Cleanup Program Site |
| Case Worker: | Not reported |
| Local Agency: | Not reported |
| RB Case Number: | Not reported |
| File Location: | Local Agency |
| Potential Media Affected: | Not reported |
| Potential Contaminants of Concern: | Not reported |
| Site History: | Not reported |

Click here to access the California GeoTracker records for this facility:

HIST UST:

| | |
|---|---|
| Region: | STATE |
| Facility ID: | 00000060362 |
| Facility Type: | Other |
| Other Type: | COMMERCIAL OFFICE BL |
| Contact Name: | JACK MOSHGAT |
| Telephone: | 6192349832 |
| Owner Name: | BANK OF AMERICA N.T. & S.A. |
| Owner Address: | 450 "B" STREET, SUITE 1410 |
| Owner City,St,Zip: | SAN DIEGO, CA 92101 |
| Total Tanks: | 0001 |
| | |
| Tank Num: | 001 |
| Container Num: | 1 |
| Year Installed: | 1981 |
| Tank Capacity: | 00015000 |
| Tank Used for: | PRODUCT |
| Type of Fuel: | Not reported |
| Container Construction Thickness: | Not reported |
| Leak Detection: | Sensor Instrument |
| | |
| Tank Num: | 001 |
| Container Num: | 1 |
| Year Installed: | 1981 |
| Tank Capacity: | 00000550 |
| Tank Used for: | PRODUCT |
| Type of Fuel: | DIESEL |
| Container Construction Thickness: | Not reported |
| Leak Detection: | Stock Inventor |

SAN DIEGO CO. HMMD:

| | |
|---|---|
| Facility Id: | 207501 |

**BANK OF AMERICA PLAZA (Continued)** **U001572537**

| | |
|---|---|
| Business Type: | HK18 |
| EPA Id Number: | Not reported |
| APN: | 533-435-01-00 |
| Last HMMD Inspection: | 09/07/2011 |
| Permit Status: | INAC |
| Permit Expiration: | 04/30/2012 |
| Facility Owner: | ONE SAN DIEGO ASSOCIATES C/O CARIERS INT'N. |
| Facility Address: | 450 B ST #1410 |
| Facility City: | SAN DIEGO |
| Facility State: | CA |
| Facility Zip: | 92101 |
| UST Owner: | Not reported |
| Handle Regulated Hazmat: | Y |
| Own Or Operate UST: | Not reported |
| Subject To APSA: | Not reported |
| Generate Haz Waste: | Y |
| Treat Haz Waste: | Not reported |
| Generate Medical Waste: | Not reported |

UST:

| | |
|---|---|
| UST Name: | UNDERGROUND TANK 207501 T001 |
| Last Update: | 2012-11-02 14:17:38 |
| Permit Number: | 207501 |
| Tank Type: | DOUBLE WALL |
| Additional Id: | DT-1 (PARKING GARAGE LEVEL ) HSC 25281.6 EXEMPT |
| Capacity Gallons: | 250 |
| UST Contents: | DIESEL |
| Other Content Info: | DIESEL |
| Reg Status: | EXEMPT |
| Remove Close Date: | Not reported |
| Year Installed: | Not reported |
| Pipe Type: | Not reported |
| Delivery System: | Not reported |
| Monitor Code: | 24 |
| UST Monitor Method: | VISUAL MONITORING: DAILY (MINIMUM) LOG OF INSPECTIONS |

Violations Inactive Permits:

| | |
|---|---|
| Facility Id: | 207501 |
| Update Date: | 11/02/2012 |
| Inspection Date: | 09/07/2011 |
| Violation Code: | 6HV1017 |
| Violation: | HMBP NOT CERTIFIED ANNUALLY |
| Violation Citation: | Business Plan not certified annually. 25505(d) & (e)(2) |
| Activity: | Inactive Permit |

| | |
|---|---|
| Facility Id: | 121021 |
| Business Type: | 6HK70 |
| EPA Id Number: | Not reported |
| APN: | 533-435-01-00 |
| Last HMMD Inspection: | 02/22/2006 |
| Permit Status: | INAC |
| Permit Expiration: | 03/31/2007 |
| Facility Owner: | B OF A |
| Facility Address: | 450 B ST 1410 |
| Facility City: | SAN DIEGO |
| Facility State: | CA |

**BANK OF AMERICA PLAZA (Continued)** **U001572537**

| | |
|---|---|
| Facility Zip: | 92101-8001 |
| UST Owner: | BANK OF AMERICA N T & S A |
| Handle Regulated Hazmat: | Y |
| Own Or Operate UST: | Not reported |
| Subject To APSA: | Not reported |
| Generate Haz Waste: | Y |
| Treat Haz Waste: | Not reported |
| Generate Medical Waste: | Not reported |

UST:

| | |
|---|---|
| UST Name: | UNDERGROUND TANK 121021 T001 |
| Last Update: | 2012-11-02 14:17:38 |
| Permit Number: | 121021 |
| Tank Type: | SINGLE WALL |
| Additional Id: | 1 |
| Capacity Gallons: | 550 |
| UST Contents: | DIESEL |
| Other Content Info: | DIESEL |
| Reg Status: | REMOVED |
| Remove Close Date: | 1986-11-08 00:00:00 |
| Year Installed: | 1981-01-01 00:00:00 |
| Pipe Type: | Not reported |
| Delivery System: | Not reported |
| Monitor Code: | 07 |
| UST Monitor Method: | SW TANK SW PRESSURE PIPE W/RESTRICTIVE LLD W/DAILY RECONCILIATION OR WEEKLY GAUGING: TANK AND PIPE TEST ANNUALLY |

| | |
|---|---|
| Facility Id: | 207501 |
| Business Type: | HK18 |
| EPA Id Number: | Not reported |
| APN: | 533-435-01-00 |
| Last HMMD Inspection: | 09/07/2011 |
| Permit Status: | INAC |
| Permit Expiration: | 04/30/2012 |
| Facility Owner: | ONE SAN DIEGO ASSOCIATES C/O CARIERS INT'N. |
| Facility Address: | 450 B ST #1410 |
| Facility City: | SAN DIEGO |
| Facility State: | CA |
| Facility Zip: | 92101 |
| UST Owner: | Not reported |
| Handle Regulated Hazmat: | Y |
| Own Or Operate UST: | Not reported |
| Subject To APSA: | Not reported |
| Generate Haz Waste: | N |
| Treat Haz Waste: | Not reported |
| Generate Medical Waste: | Not reported |

UST:

| | |
|---|---|
| UST Name: | UNDERGROUND TANK 207501 T001 |
| Last Update: | 2012-11-02 14:17:38 |
| Permit Number: | 207501 |
| Tank Type: | DOUBLE WALL |
| Additional Id: | DT-1 (PARKING GARAGE LEVEL ) HSC 25281.6 EXEMPT |
| Capacity Gallons: | 250 |
| UST Contents: | DIESEL |
| Other Content Info: | DIESEL |
| Reg Status: | EXEMPT |

**BANK OF AMERICA PLAZA (Continued)** **U001572537**

Remove Close Date: Not reported
Year Installed: Not reported
Pipe Type: Not reported
Delivery System: Not reported
Monitor Code: 24
UST Monitor Method: VISUAL MONITORING: DAILY (MINIMUM) LOG OF INSPECTIONS

Violations Inactive Permits:
Facility Id: 207501
Update Date: 11/02/2012
Inspection Date: 09/07/2011
Violation Code: 6HV1017
Violation: HMBP NOT CERTIFIED ANNUALLY
Violation Citation: Business Plan not certified annually. 25505(d) & (e)(2)
Activity: Inactive Permit

SAN DIEGO CO. SAM:
Case Number: H21021-001
Agency: DEH Site Assessment & Mitigation
**Funding:** **Non Billable**
Facility Type: Failed Integrity Test
Facility Status: Closed Case
Date: 9/18/1987
Date Began: 7/7/1987

---

**F40** **BANK OF AMERICA PLAZA** **CA SWEEPS UST** **S106923080**
**NNE** **450 B ST 1410** **N/A**
**< 1/8** **SAN DIEGO, CA 92101**
**0.062 mi.**
**329 ft.** **Site 3 of 9 in cluster F**

**Relative:**
**Higher**

**Actual:**
**80 ft.**

SWEEPS UST:
Status: Active
Comp Number: 21021
Number: 9
Board Of Equalization: Not reported
Referral Date: Not reported
Action Date: 06-26-92
Created Date: 02-29-88
Owner Tank Id: Not reported
SWRCB Tank Id: Not reported
Tank Status: Not reported
Capacity: Not reported
Active Date: Not reported
Tank Use: Not reported
STG: Not reported
Content: Not reported
Number Of Tanks: Not reported

Status: Not reported
Comp Number: 21021
Number: Not reported
Board Of Equalization: Not reported
Referral Date: Not reported
Action Date: Not reported
Created Date: Not reported

**BANK OF AMERICA PLAZA (Continued)** **S106923080**

Owner Tank Id: Not reported
SWRCB Tank Id: 37-000-021021-000001
Tank Status: Not reported
Capacity: 550
Active Date: Not reported
Tank Use: M.V. FUEL
STG: PRODUCT
Content: OTHER
Number Of Tanks: 1

---

**F41** **HAT HOSPITAL** **EDR US Hist Cleaners** **1009124228**
**NE** **522 B** **N/A**
**< 1/8** **SAN DIEGO, CA**
**0.065 mi.**
**344 ft.** **Site 4 of 9 in cluster F**

**Relative:** **Higher**

**Actual:** **77 ft.**

EDR Historical Cleaners:
Name: HAT HOSPITAL
Year: 1920
Type: HAT CLEANERS

---

**F42** **MICKEY S SELF SERVE** **EDR US Hist Auto Stat** **1008996832**
**NE** **1248 5 43D** **N/A**
**< 1/8** **SAN DIEGO, CA**
**0.065 mi.**
**344 ft.** **Site 5 of 9 in cluster F**

**Relative:** **Higher**

**Actual:** **79 ft.**

EDR Historical Auto Stations:
Name: MICKEY S SELF SERVE
Year: 1952
Type: GASOLINE STATIONS

---

**G43** **ME MILLEN TOM CHEVRON** **EDR US Hist Auto Stat** **1008989870**
**SSW** **1004 3D AVE** **N/A**
**< 1/8** **SAN DIEGO, CA**
**0.066 mi.**
**348 ft.** **Site 1 of 21 in cluster G**

**Relative:** **Lower**

**Actual:** **53 ft.**

EDR Historical Auto Stations:
Name: ME MILLEN TOM CHEVRON
Year: 1971
Type: GASOLINE STATIONS

---

**F44** **EDR US Hist Auto Stat** **1015539774**
**NE** **525 B ST** **N/A**
**< 1/8** **SAN DIEGO, CA 92101**
**0.067 mi.**
**353 ft.** **Site 6 of 9 in cluster F**

**Relative:** **Higher**

**Actual:** **77 ft.**

EDR Historical Auto Stations:
Name: HARCOURT E LEARNING
Year: 2001
Address: 525 B ST

**(Continued)** **1015539774**

Name: HARCOURT E LEARNING
Year: 2002
Address: 525 B ST

---

**F45** **PACIFIC BELL M3750** **RCRA NonGen / NLR** **1000250192**
**NE** **525 B ST** **FINDS** **CAD981997828**
**< 1/8** **SAN DIEGO, CA 92101** **CA SWEEPS UST**
**0.067 mi.** **CA San Diego Co. HMMD**
**353 ft.** **Site 7 of 9 in cluster F** **CA EMI**

**Relative: Higher**

**Actual: 77 ft.**

RCRA NonGen / NLR:
Date form received by agency: 03/19/1999
Facility name: PACIFIC BELL M3750
Facility address: 525 B ST
SAN DIEGO, CA 92101
EPA ID: CAD981997828
Mailing address: 2600 CAMINO REAL RM 2E050
SAN RAMON, CA 94583
Contact: DAVALYNN BOTELL
Contact address: 2600 CAMINO RAMON
SAN RAMON, CA 94583
Contact country: US
Contact telephone: (925) 867-5741
Contact email: Not reported
EPA Region: 09
Classification: Non-Generator
Description: Handler: Non-Generators do not presently generate hazardous waste

Owner/Operator Summary:
Owner/operator name: PACIFIC BELL
Owner/operator address: NOT REQUIRED
NOT REQUIRED, ME 99999
Owner/operator country: Not reported
Owner/operator telephone: (415) 555-1212
Legal status: Private
Owner/Operator Type: Owner
Owner/Op start date: Not reported
Owner/Op end date: Not reported

Owner/operator name: NOT REQUIRED
Owner/operator address: NOT REQUIRED
NOT REQUIRED, ME 99999
Owner/operator country: Not reported
Owner/operator telephone: (415) 555-1212
Legal status: Private
Owner/Operator Type: Operator
Owner/Op start date: Not reported
Owner/Op end date: Not reported

Handler Activities Summary:
U.S. importer of hazardous waste: No
Mixed waste (haz. and radioactive): No
Recycler of hazardous waste: No
Transporter of hazardous waste: No
Treater, storer or disposer of HW: No
Underground injection activity: No
On-site burner exemption: No

**PACIFIC BELL M3750 (Continued)** **1000250192**

Furnace exemption: No
Used oil fuel burner: No
Used oil processor: No
User oil refiner: No
Used oil fuel marketer to burner: No
Used oil Specification marketer: No
Used oil transfer facility: No
Used oil transporter: No

Historical Generators:
Date form received by agency: 09/01/1996
Site name: PACIFIC BELL M3750
Classification: Small Quantity Generator

Violation Status: No violations found

FINDS:

Registry ID: 110009541709

Environmental Interest/Information System
California Hazardous Waste Tracking System - Datamart (HWTS-DATAMART) provides California with information on hazardous waste shipments for generators, transporters, and treatment, storage, and disposal facilities.

RCRAInfo is a national information system that supports the Resource Conservation and Recovery Act (RCRA) program through the tracking of events and activities related to facilities that generate, transport, and treat, store, or dispose of hazardous waste. RCRAInfo allows RCRA program staff to track the notification, permit, compliance, and corrective action activities required under RCRA.

Registry ID: 110055776815

Environmental Interest/Information System
STATE MASTER

SWEEPS UST:
Status: Active
Comp Number: 13930
Number: 9
Board Of Equalization: 44-001027
Referral Date: Not reported
Action Date: 06-26-92
Created Date: 02-29-88
Owner Tank Id: Not reported
SWRCB Tank Id: 37-000-013930-000001
Tank Status: A
Capacity: 2000
Active Date: Not reported
Tank Use: M.V. FUEL
STG: P
Content: OTHER
Number Of Tanks: 1

**PACIFIC BELL M3750 (Continued)** **1000250192**

SAN DIEGO CO. HMMD:

| | |
|---|---|
| Facility Id: | 203956 |
| Business Type: | 6HK70 |
| EPA Id Number: | CAL000224621 |
| APN: | 533-523-14-00 |
| Last HMMD Inspection: | 08/25/2004 |
| Permit Status: | INAC |
| Permit Expiration: | 08/31/2005 |
| Facility Owner: | GREIT 525 & 600 B ST |
| Facility Address: | 1130 6TH AVENUE |
| Facility City: | SAN DIEGO |
| Facility State: | CA |
| Facility Zip: | 92101 |
| UST Owner: | Not reported |
| Handle Regulated Hazmat: | Y |
| Own Or Operate UST: | Not reported |
| Subject To APSA: | Not reported |
| Generate Haz Waste: | Y |
| Treat Haz Waste: | Not reported |
| Generate Medical Waste: | Not reported |

EMI:

| | |
|---|---|
| Year: | 2003 |
| County Code: | 37 |
| Air Basin: | SD |
| Facility ID: | 8200 |
| Air District Name: | SD |
| SIC Code: | 8742 |
| Air District Name: | SAN DIEGO COUNTY APCD |
| Community Health Air Pollution Info System: | Not reported |
| Consolidated Emission Reporting Rule: | Not reported |
| Total Organic Hydrocarbon Gases Tons/Yr: | 0 |
| Reactive Organic Gases Tons/Yr: | 0 |
| Carbon Monoxide Emissions Tons/Yr: | 0 |
| NOX - Oxides of Nitrogen Tons/Yr: | 0 |
| SOX - Oxides of Sulphur Tons/Yr: | 0 |
| Particulate Matter Tons/Yr: | 0 |
| Part. Matter 10 Micrometers & Smllr Tons/Yr: | 0 |

| | |
|---|---|
| Year: | 2004 |
| County Code: | 37 |
| Air Basin: | SD |
| Facility ID: | 8200 |
| Air District Name: | SD |
| SIC Code: | 8742 |
| Air District Name: | SAN DIEGO COUNTY APCD |
| Community Health Air Pollution Info System: | Not reported |
| Consolidated Emission Reporting Rule: | Not reported |
| Total Organic Hydrocarbon Gases Tons/Yr: | 0.008209744 |
| Reactive Organic Gases Tons/Yr: | 0.006666588 |
| Carbon Monoxide Emissions Tons/Yr: | 0.026496376 |
| NOX - Oxides of Nitrogen Tons/Yr: | 0.08240676 |
| SOX - Oxides of Sulphur Tons/Yr: | 0.00088772 |
| Particulate Matter Tons/Yr: | 0.005872736 |
| Part. Matter 10 Micrometers & Smllr Tons/Yr: | 0.005872736 |

**PACIFIC BELL M3750 (Continued)** **1000250192**

| | |
|---|---|
| Year: | 2005 |
| County Code: | 37 |
| Air Basin: | SD |
| Facility ID: | 8200 |
| Air District Name: | SD |
| SIC Code: | 8742 |
| Air District Name: | SAN DIEGO COUNTY APCD |
| Community Health Air Pollution Info System: | Not reported |
| Consolidated Emission Reporting Rule: | Not reported |
| Total Organic Hydrocarbon Gases Tons/Yr: | .00821 |
| Reactive Organic Gases Tons/Yr: | .00667 |
| Carbon Monoxide Emissions Tons/Yr: | .02 |
| NOX - Oxides of Nitrogen Tons/Yr: | .07 |
| SOX - Oxides of Sulphur Tons/Yr: | .000888 |
| Particulate Matter Tons/Yr: | .0059882786885245901 |
| Part. Matter 10 Micrometers & Smllr Tons/Yr: | .00587 |

| | |
|---|---|
| Year: | 2006 |
| County Code: | 37 |
| Air Basin: | SD |
| Facility ID: | 8200 |
| Air District Name: | SD |
| SIC Code: | 8742 |
| Air District Name: | SAN DIEGO COUNTY APCD |
| Community Health Air Pollution Info System: | Not reported |
| Consolidated Emission Reporting Rule: | Not reported |
| Total Organic Hydrocarbon Gases Tons/Yr: | .008209744 |
| Reactive Organic Gases Tons/Yr: | .006666588 |
| Carbon Monoxide Emissions Tons/Yr: | .02 |
| NOX - Oxides of Nitrogen Tons/Yr: | .07 |
| SOX - Oxides of Sulphur Tons/Yr: | .00088772 |
| Particulate Matter Tons/Yr: | .005872736 |
| Part. Matter 10 Micrometers & Smllr Tons/Yr: | .005872736 |

---

**F46** **UNION BANK BUILDING** **RCRA-SQG** **1000335328**
**NE** **525 B ST SUITE 306** **FINDS** **CAD981984719**
**< 1/8** **SAN DIEGO, CA 92101** **CA HAZNET**
**0.067 mi.**
**353 ft.** **Site 8 of 9 in cluster F**

**Relative:**
**Higher**

**Actual:**
**77 ft.**

RCRA-SQG:

| | |
|---|---|
| Date form received by agency: | 11/10/1986 |
| Facility name: | UNION BANK BUILDING |
| Facility address: | 525 B ST SUITE 306<br>SAN DIEGO, CA 92101 |
| EPA ID: | CAD981984719 |
| Mailing address: | B ST SUITE 306<br>SAN DIEGO, CA 92101 |
| Contact: | ENVIRONMENTAL MANAGER |
| Contact address: | 525 B ST SUITE 306<br>SAN DIEGO, CA 92101 |
| Contact country: | US |
| Contact telephone: | (619) 233-7621 |
| Contact email: | Not reported |
| EPA Region: | 09 |
| Classification: | Small Small Quantity Generator |
| Description: | Handler: generates more than 100 and less than 1000 kg of hazardous waste during any calendar month and accumulates less than 6000 kg of |

**UNION BANK BUILDING (Continued)** **1000335328**

hazardous waste at any time; or generates 100 kg or less of hazardous waste during any calendar month, and accumulates more than 1000 kg of hazardous waste at any time

Owner/Operator Summary:

| | |
|---|---|
| Owner/operator name: | AMERICAN TRADING RE |
| Owner/operator address: | NOT REQUIRED |
| | NOT REQUIRED, ME 99999 |
| Owner/operator country: | Not reported |
| Owner/operator telephone: | (415) 555-1212 |
| Legal status: | Private |
| Owner/Operator Type: | Owner |
| Owner/Op start date: | Not reported |
| Owner/Op end date: | Not reported |

| | |
|---|---|
| Owner/operator name: | NOT REQUIRED |
| Owner/operator address: | NOT REQUIRED |
| | NOT REQUIRED, ME 99999 |
| Owner/operator country: | Not reported |
| Owner/operator telephone: | (415) 555-1212 |
| Legal status: | Private |
| Owner/Operator Type: | Operator |
| Owner/Op start date: | Not reported |
| Owner/Op end date: | Not reported |

Handler Activities Summary:

| | |
|---|---|
| U.S. importer of hazardous waste: | No |
| Mixed waste (haz. and radioactive): | No |
| Recycler of hazardous waste: | No |
| Transporter of hazardous waste: | No |
| Treater, storer or disposer of HW: | No |
| Underground injection activity: | No |
| On-site burner exemption: | No |
| Furnace exemption: | No |
| Used oil fuel burner: | No |
| Used oil processor: | No |
| User oil refiner: | No |
| Used oil fuel marketer to burner: | No |
| Used oil Specification marketer: | No |
| Used oil transfer facility: | No |
| Used oil transporter: | No |

Violation Status: No violations found

FINDS:

Registry ID: 110002764955

Environmental Interest/Information System

RCRAInfo is a national information system that supports the Resource Conservation and Recovery Act (RCRA) program through the tracking of events and activities related to facilities that generate, transport, and treat, store, or dispose of hazardous waste. RCRAInfo allows RCRA program staff to track the notification, permit, compliance, and corrective action activities required under RCRA.

**UNION BANK BUILDING (Continued)** **1000335328**

HAZNET:

| | |
|---|---|
| envid: | 1000335328 |
| Year: | 1995 |
| GEPAID: | CAD981984719 |
| Contact: | TISHMAN SPEYER PCA PARTNERS |
| Telephone: | 6192337621 |
| Mailing Name: | Not reported |
| Mailing Address: | 525 B ST STE 1000 |
| Mailing City,St,Zip: | SAN DIEGO, CA 921014414 |
| Gen County: | Not reported |
| TSD EPA ID: | CAD009007626 |
| TSD County: | Not reported |
| Waste Category: | Asbestos containing waste |
| Disposal Method: | Disposal, Land Fill |
| Tons: | .2528 |
| Facility County: | San Diego |

| | |
|---|---|
| envid: | 1000335328 |
| Year: | 1994 |
| GEPAID: | CAD981984719 |
| Contact: | TISHMAN SPEYER PCA PARTNERS |
| Telephone: | 6192337621 |
| Mailing Name: | Not reported |
| Mailing Address: | 525 B ST STE 1000 |
| Mailing City,St,Zip: | SAN DIEGO, CA 921014414 |
| Gen County: | Not reported |
| TSD EPA ID: | CAD009007626 |
| TSD County: | Not reported |
| Waste Category: | Asbestos containing waste |
| Disposal Method: | Disposal, Land Fill |
| Tons: | .0842 |
| Facility County: | San Diego |

| | |
|---|---|
| envid: | 1000335328 |
| Year: | 1993 |
| GEPAID: | CAD981984719 |
| Contact: | TISHMAN SPEYER PCA PARTNERS |
| Telephone: | 6192337621 |
| Mailing Name: | Not reported |
| Mailing Address: | 525 B ST STE 1000 |
| Mailing City,St,Zip: | SAN DIEGO, CA 921014414 |
| Gen County: | Not reported |
| TSD EPA ID: | CAJ000007741 |
| TSD County: | Not reported |
| Waste Category: | Asbestos containing waste |
| Disposal Method: | Not reported |
| Tons: | 63.2100000000 |
| Facility County: | San Diego |

| | |
|---|---|
| envid: | 1000335328 |
| Year: | 1993 |
| GEPAID: | CAD981984719 |
| Contact: | TISHMAN SPEYER PCA PARTNERS |
| Telephone: | 6192337621 |
| Mailing Name: | Not reported |
| Mailing Address: | 525 B ST STE 1000 |
| Mailing City,St,Zip: | SAN DIEGO, CA 921014414 |

**UNION BANK BUILDING (Continued)** **1000335328**

Gen County: Not reported
TSD EPA ID: CAJ000027741
TSD County: Not reported
Waste Category: Asbestos containing waste
Disposal Method: Not reported
Tons: 159.289199999
Facility County: San Diego

envid: 1000335328
Year: 1993
GEPAID: CAD981984719
Contact: TISHMAN SPEYER PCA PARTNERS
Telephone: 6192337621
Mailing Name: Not reported
Mailing Address: 525 B ST STE 1000
Mailing City,St,Zip: SAN DIEGO, CA 921014414
Gen County: Not reported
TSD EPA ID: CAL000027741
TSD County: Not reported
Waste Category: Asbestos containing waste
Disposal Method: Disposal, Land Fill
Tons: 358.19
Facility County: San Diego

Click this hyperlink while viewing on your computer to access
1 additional CA_HAZNET: record(s) in the EDR Site Report.

---

**H47** **ED S TEXACO** **EDR US Hist Auto Stat** **1008989844**
**NNW** **1291 3D AVE** **N/A**
**< 1/8** **SAN DIEGO, CA**
**0.067 mi.**
**355 ft.** **Site 1 of 15 in cluster H**

**Relative: Higher**
**Actual: 78 ft.**

EDR Historical Auto Stations:
Name: ED S TEXACO
Year: 1971
Type: GASOLINE STATIONS

---

**G48** **US GRANT HOTEL** **RCRA-SQG** **1000116213**
**SSW** **326 BROADWAY** **FINDS** **CAD982486201**
**< 1/8** **SAN DIEGO, CA 92101** **CA San Diego Co. HMMD**
**0.068 mi.** **CA HAZNET**
**359 ft.** **Site 2 of 21 in cluster G** **CA EMI**

**Relative: Lower**
**Actual: 55 ft.**

RCRA-SQG:
Date form received by agency: 09/01/1996
Facility name: U S GRANT HOTEL
Facility address: 326 BROADWAY
SAN DIEGO, CA 92101
EPA ID: CAD982486201
Mailing address: BROADWAY
SAN DIEGO, CA 92101
Contact: Not reported
Contact address: Not reported
Not reported
Contact country: US

**US GRANT HOTEL (Continued)** **1000116213**

Contact telephone: Not reported
Contact email: Not reported
EPA Region: 09
Classification: Small Small Quantity Generator
Description: Handler: generates more than 100 and less than 1000 kg of hazardous waste during any calendar month and accumulates less than 6000 kg of hazardous waste at any time; or generates 100 kg or less of hazardous waste during any calendar month, and accumulates more than 1000 kg of hazardous waste at any time

Owner/Operator Summary:
Owner/operator name: U S GRANT HOTEL
Owner/operator address: NOT REQUIRED
NOT REQUIRED, ME 99999
Owner/operator country: Not reported
Owner/operator telephone: (415) 555-1212
Legal status: Private
Owner/Operator Type: Owner
Owner/Op start date: Not reported
Owner/Op end date: Not reported

Owner/operator name: NOT REQUIRED
Owner/operator address: NOT REQUIRED
NOT REQUIRED, ME 99999
Owner/operator country: Not reported
Owner/operator telephone: (415) 555-1212
Legal status: Private
Owner/Operator Type: Operator
Owner/Op start date: Not reported
Owner/Op end date: Not reported

Handler Activities Summary:
U.S. importer of hazardous waste: No
Mixed waste (haz. and radioactive): No
Recycler of hazardous waste: No
Transporter of hazardous waste: No
Treater, storer or disposer of HW: No
Underground injection activity: No
On-site burner exemption: No
Furnace exemption: No
Used oil fuel burner: No
Used oil processor: No
User oil refiner: No
Used oil fuel marketer to burner: No
Used oil Specification marketer: No
Used oil transfer facility: No
Used oil transporter: No

Violation Status: No violations found

FINDS:

Registry ID: 110002827629

Environmental Interest/Information System
RCRAInfo is a national information system that supports the Resource Conservation and Recovery Act (RCRA) program through the tracking of

**US GRANT HOTEL (Continued)** **1000116213**

events and activities related to facilities that generate, transport, and treat, store, or dispose of hazardous waste. RCRAInfo allows RCRA program staff to track the notification, permit, compliance, and corrective action activities required under RCRA.

CRITERIA AND HAZARDOUS AIR POLLUTANT INVENTORY

SAN DIEGO CO. HMMD:

| | |
|---|---|
| Facility Id: | 129608 |
| Business Type: | 6HK70 |
| EPA Id Number: | CAD982486201 |
| APN: | 533-526-03-00 |
| Last HMMD Inspection: | 11/22/2002 |
| Permit Status: | INAC |
| Permit Expiration: | 07/31/2004 |
| Facility Owner: | WYNDHAM INTERNATIONAL |
| Facility Address: | 1950 STEMMONS FRWY SUITE 6001 |
| Facility City: | DALLAS |
| Facility State: | TX |
| Facility Zip: | 75207 |
| UST Owner: | Not reported |
| Handle Regulated Hazmat: | Y |
| Own Or Operate UST: | Not reported |
| Subject To APSA: | Not reported |
| Generate Haz Waste: | Y |
| Treat Haz Waste: | Not reported |
| Generate Medical Waste: | Not reported |

| | |
|---|---|
| Facility Id: | 203870 |
| Business Type: | 6HK70 |
| EPA Id Number: | CA0982486201 |
| APN: | 533-526-03-00 |
| Last HMMD Inspection: | 01/12/2011 |
| Permit Status: | OPEN |
| Permit Expiration: | 12/31/2012 |
| Facility Owner: | US GRANT HOTEL VENTURES, LLC |
| Facility Address: | 326 BROADWAY |
| Facility City: | SAN DIEGO |
| Facility State: | CA |
| Facility Zip: | 92101 |
| UST Owner: | Not reported |
| Handle Regulated Hazmat: | Y |
| Own Or Operate UST: | Not reported |
| Subject To APSA: | Not reported |
| Generate Haz Waste: | Y |
| Treat Haz Waste: | Not reported |
| Generate Medical Waste: | Not reported |

Active Permits:

| | |
|---|---|
| Facility Id: | 203870 |
| Update Date: | 11/02/2012 |
| Case Number: | 7681-52-9 |
| Name: | SODIUM HYPOCHLORITE |
| Other Information: | ECO LAB DESTAINER |
| Material Waste: | Material |
| Hazardous Categories 1: | Not reported |

**US GRANT HOTEL (Continued)** **1000116213**

Hazardous Categories 2: Not reported

Facility Id: 203870
Update Date: 11/02/2012
Case Number: Not reported
Name: WASTE 860 UNIVERSAL WASTE CRTS/LAMPS/BATTERIES/ETC
Other Information: Not reported
Material Waste: Waste
Hazardous Categories 1: Not reported
Hazardous Categories 2: Not reported

Facility Id: 203870
Update Date: 11/02/2012
Case Number: 68476-34-6
Name: DIESEL FUEL
Other Information: Not reported
Material Waste: Material
Hazardous Categories 1: FIRE
Hazardous Categories 2: Not reported

Facility Id: 203870
Update Date: 11/02/2012
Case Number: Not reported
Name: PAINTS
Other Information: Not reported
Material Waste: Material
Hazardous Categories 1: FIRE
Hazardous Categories 2: CHRONIC

Violations Active Permits:

Facility Id: 203870
Update Date: 11/02/2012
Inspection Date: 09/22/2004
Violation Code: 6HV0201
Violation: WASTE CONTAINER NOT CLOSED
Violation Citation: Hazardous waste containers are not kept closed while in storage. CCR 66265.173(a)
Activity: ACTIVE

Facility Id: 203870
Update Date: 11/02/2012
Inspection Date: 09/22/2004
Violation Code: 6HV0208
Violation: STORAGE AREA: NO WEEKLY INSPECTION
Violation Citation: Hazardous waste storage area is not being inspected weekly for deteriorated or leaking containers CCR 66265.174
Activity: ACTIVE

Facility Id: 203870
Update Date: 11/02/2012
Inspection Date: 09/22/2004
Violation Code: 6HV4209
Violation: NO GENERATOR'S INFO ON RED BAGS/SHARPS
Violation Citation: Red bags, sharps containers not labeled with generator's name, address, and phone number. 68.1205
Activity: ACTIVE

**US GRANT HOTEL (Continued)** **1000116213**

| | |
|---|---|
| Facility Id: | 203870 |
| Update Date: | 11/02/2012 |
| Inspection Date: | 09/22/2004 |
| Violation Code: | 6HV0202 |
| Violation: | WASTE CONTAINER W/O LABELS |
| Violation Citation: | Hazardous waste containers &/or tanks are missing labels, accumulation date and/or are improperly labeled. CCR 66262.34(a)(2); 66262.34(a)(3) & 66262.34(f) |
| Activity: | ACTIVE |

| | |
|---|---|
| Facility Id: | 203870 |
| Business Type: | 6HK70 |
| EPA Id Number: | CA0982486201 |
| APN: | 533-526-03-00 |
| Last HMMD Inspection: | 01/12/2011 |
| Permit Status: | OPEN |
| Permit Expiration: | 12/31/2012 |
| Facility Owner: | US GRANT HOTEL VENTURES, LLC |
| Facility Address: | 326 BROADWAY |
| Facility City: | SAN DIEGO |
| Facility State: | CA |
| Facility Zip: | 92101 |
| UST Owner: | Not reported |
| Handle Regulated Hazmat: | Not reported |
| Own Or Operate UST: | Not reported |
| Subject To APSA: | Not reported |
| Generate Haz Waste: | Not reported |
| Treat Haz Waste: | Not reported |
| Generate Medical Waste: | Not reported |

Active Permits:

| | |
|---|---|
| Facility Id: | 203870 |
| Update Date: | 11/02/2012 |
| Case Number: | 7681-52-9 |
| Name: | SODIUM HYPOCHLORITE |
| Other Information: | ECO LAB DESTAINER |
| Material Waste: | Material |
| Hazardous Categories 1: | Not reported |
| Hazardous Categories 2: | Not reported |

| | |
|---|---|
| Facility Id: | 203870 |
| Update Date: | 11/02/2012 |
| Case Number: | Not reported |
| Name: | WASTE 860 UNIVERSAL WASTE CRTS/LAMPS/BATTERIES/ETC |
| Other Information: | Not reported |
| Material Waste: | Waste |
| Hazardous Categories 1: | Not reported |
| Hazardous Categories 2: | Not reported |

| | |
|---|---|
| Facility Id: | 203870 |
| Update Date: | 11/02/2012 |
| Case Number: | 68476-34-6 |
| Name: | DIESEL FUEL |
| Other Information: | Not reported |
| Material Waste: | Material |
| Hazardous Categories 1: | FIRE |
| Hazardous Categories 2: | Not reported |

**US GRANT HOTEL (Continued)** **1000116213**

Facility Id: 203870
Update Date: 11/02/2012
Case Number: Not reported
Name: PAINTS
Other Information: Not reported
Material Waste: Material
Hazardous Categories 1: FIRE
Hazardous Categories 2: CHRONIC

Violations Active Permits:

Facility Id: 203870
Update Date: 11/02/2012
Inspection Date: 09/22/2004
Violation Code: 6HV0201
Violation: WASTE CONTAINER NOT CLOSED
Violation Citation: Hazardous waste containers are not kept closed while in storage. CCR 66265.173(a)
Activity: ACTIVE

Facility Id: 203870
Update Date: 11/02/2012
Inspection Date: 09/22/2004
Violation Code: 6HV0208
Violation: STORAGE AREA: NO WEEKLY INSPECTION
Violation Citation: Hazardous waste storage area is not being inspected weekly for deteriorated or leaking containers CCR 66265.174
Activity: ACTIVE

Facility Id: 203870
Update Date: 11/02/2012
Inspection Date: 09/22/2004
Violation Code: 6HV4209
Violation: NO GENERATOR'S INFO ON RED BAGS/SHARPS
Violation Citation: Red bags, sharps containers not labeled with generator's name, address, and phone number. 68.1205
Activity: ACTIVE

Facility Id: 203870
Update Date: 11/02/2012
Inspection Date: 09/22/2004
Violation Code: 6HV0202
Violation: WASTE CONTAINER W/O LABELS
Violation Citation: Hazardous waste containers &/or tanks are missing labels, accumulation date and/or are improperly labeled. CCR 66262.34(a)(2); 66262.34(a)(3) & 66262.34(f)
Activity: ACTIVE

HAZNET:

envid: 1000116213
Year: 2006
GEPAID: CAD982486201
Contact: CHIEF ENGINEER
Telephone: 6197442011
Mailing Name: Not reported
Mailing Address: 326 BROADWAY

**US GRANT HOTEL (Continued)** **1000116213**

| | |
|---|---|
| Mailing City,St,Zip: | SAN DIEGO, CA 921014812 |
| Gen County: | Not reported |
| TSD EPA ID: | CAD980884183 |
| TSD County: | Not reported |
| Waste Category: | Solids or sludges with halogenated organic compounds >= 1,000 Mg./L |
| Disposal Method: | Storage, Bulking, And/Or Transfer Off Site--No Treatment/Reovery (H010-H129) Or (H131-H135) |
| Tons: | 0.06 |
| Facility County: | San Diego |

| | |
|---|---|
| envid: | 1000116213 |
| Year: | 2006 |
| GEPAID: | CAD982486201 |
| Contact: | CHIEF ENGINEER |
| Telephone: | 6197442011 |
| Mailing Name: | Not reported |
| Mailing Address: | 326 BROADWAY |
| Mailing City,St,Zip: | SAN DIEGO, CA 921014812 |
| Gen County: | Not reported |
| TSD EPA ID: | CAD980884183 |
| TSD County: | Not reported |
| Waste Category: | Solids or sludges with halogenated organic compounds >= 1,000 Mg./L |
| Disposal Method: | Storage, Bulking, And/Or Transfer Off Site--No Treatment/Reovery (H010-H129) Or (H131-H135) |
| Tons: | 0.2 |
| Facility County: | San Diego |

| | |
|---|---|
| envid: | 1000116213 |
| Year: | 2005 |
| GEPAID: | CAD982486201 |
| Contact: | CHIEF ENGINEER |
| Telephone: | 6197442011 |
| Mailing Name: | Not reported |
| Mailing Address: | 326 BROADWAY |
| Mailing City,St,Zip: | SAN DIEGO, CA 921014812 |
| Gen County: | Not reported |
| TSD EPA ID: | Not reported |
| TSD County: | Not reported |
| Waste Category: | Other inorganic solid waste |
| Disposal Method: | Not reported |
| Tons: | 0.25 |
| Facility County: | San Diego |

| | |
|---|---|
| envid: | 1000116213 |
| Year: | 2005 |
| GEPAID: | CAD982486201 |
| Contact: | CHIEF ENGINEER |
| Telephone: | 6197442011 |
| Mailing Name: | Not reported |
| Mailing Address: | 326 BROADWAY |
| Mailing City,St,Zip: | SAN DIEGO, CA 921014812 |
| Gen County: | Not reported |
| TSD EPA ID: | CAD982444481 |
| TSD County: | Not reported |
| Waste Category: | Latex waste |
| Disposal Method: | Recycler |
| Tons: | 0.22 |

**US GRANT HOTEL (Continued)** **1000116213**

Facility County: San Diego

envid: 1000116213
Year: 2004
GEPAID: CAD982486201
Contact: CHIEF ENGINEER
Telephone: 6197442011
Mailing Name: Not reported
Mailing Address: 326 BROADWAY
Mailing City,St,Zip: SAN DIEGO, CA 921014812
Gen County: Not reported
TSD EPA ID: CAT000613893
TSD County: Not reported
Waste Category: Liquids with halogenated organic compounds >= 1,000 Mg./L
Disposal Method: Transfer Station
Tons: 0.58
Facility County: San Diego

Click this hyperlink while viewing on your computer to access
12 additional CA_HAZNET: record(s) in the EDR Site Report.

EMI:

Year: 2000
County Code: 37
Air Basin: SD
Facility ID: 89058
Air District Name: SD
SIC Code: 7011
Air District Name: SAN DIEGO COUNTY APCD
Community Health Air Pollution Info System: Not reported
Consolidated Emission Reporting Rule: Not reported
Total Organic Hydrocarbon Gases Tons/Yr: 0
Reactive Organic Gases Tons/Yr: 0
Carbon Monoxide Emissions Tons/Yr: 0
NOX - Oxides of Nitrogen Tons/Yr: 0
SOX - Oxides of Sulphur Tons/Yr: 0
Particulate Matter Tons/Yr: 0
Part. Matter 10 Micrometers & Smllr Tons/Yr: 0

Year: 2001
County Code: 37
Air Basin: SD
Facility ID: 89058
Air District Name: SD
SIC Code: 7011
Air District Name: SAN DIEGO COUNTY APCD
Community Health Air Pollution Info System: Not reported
Consolidated Emission Reporting Rule: Not reported
Total Organic Hydrocarbon Gases Tons/Yr: 0
Reactive Organic Gases Tons/Yr: 0
Carbon Monoxide Emissions Tons/Yr: 0
NOX - Oxides of Nitrogen Tons/Yr: 0
SOX - Oxides of Sulphur Tons/Yr: 0
Particulate Matter Tons/Yr: 0
Part. Matter 10 Micrometers & Smllr Tons/Yr: 0

Year: 2002

**US GRANT HOTEL (Continued)** **1000116213**

| | |
|---|---|
| County Code: | 37 |
| Air Basin: | SD |
| Facility ID: | 89058 |
| Air District Name: | SD |
| SIC Code: | 7011 |
| Air District Name: | SAN DIEGO COUNTY APCD |
| Community Health Air Pollution Info System: | Not reported |
| Consolidated Emission Reporting Rule: | Not reported |
| Total Organic Hydrocarbon Gases Tons/Yr: | 0 |
| Reactive Organic Gases Tons/Yr: | 0 |
| Carbon Monoxide Emissions Tons/Yr: | 0 |
| NOX - Oxides of Nitrogen Tons/Yr: | 0 |
| SOX - Oxides of Sulphur Tons/Yr: | 0 |
| Particulate Matter Tons/Yr: | 0 |
| Part. Matter 10 Micrometers & Smllr Tons/Yr: | 0 |

| | |
|---|---|
| Year: | 2003 |
| County Code: | 37 |
| Air Basin: | SD |
| Facility ID: | 89058 |
| Air District Name: | SD |
| SIC Code: | 7011 |
| Air District Name: | SAN DIEGO COUNTY APCD |
| Community Health Air Pollution Info System: | Not reported |
| Consolidated Emission Reporting Rule: | Not reported |
| Total Organic Hydrocarbon Gases Tons/Yr: | 0 |
| Reactive Organic Gases Tons/Yr: | 0 |
| Carbon Monoxide Emissions Tons/Yr: | 0 |
| NOX - Oxides of Nitrogen Tons/Yr: | 0 |
| SOX - Oxides of Sulphur Tons/Yr: | 0 |
| Particulate Matter Tons/Yr: | 0 |
| Part. Matter 10 Micrometers & Smllr Tons/Yr: | 0 |

| | |
|---|---|
| Year: | 2004 |
| County Code: | 37 |
| Air Basin: | SD |
| Facility ID: | 89058 |
| Air District Name: | SD |
| SIC Code: | 7011 |
| Air District Name: | SAN DIEGO COUNTY APCD |
| Community Health Air Pollution Info System: | Not reported |
| Consolidated Emission Reporting Rule: | Not reported |
| Total Organic Hydrocarbon Gases Tons/Yr: | 0.0432 |
| Reactive Organic Gases Tons/Yr: | 0 |
| Carbon Monoxide Emissions Tons/Yr: | 0 |
| NOX - Oxides of Nitrogen Tons/Yr: | 0 |
| SOX - Oxides of Sulphur Tons/Yr: | 0 |
| Particulate Matter Tons/Yr: | 0 |
| Part. Matter 10 Micrometers & Smllr Tons/Yr: | 0 |

| | |
|---|---|
| Year: | 2005 |
| County Code: | 37 |
| Air Basin: | SD |
| Facility ID: | 89058 |
| Air District Name: | SD |
| SIC Code: | 7011 |
| Air District Name: | SAN DIEGO COUNTY APCD |

**US GRANT HOTEL (Continued)** **1000116213**

| | |
|---|---|
| Community Health Air Pollution Info System: | Not reported |
| Consolidated Emission Reporting Rule: | Not reported |
| Total Organic Hydrocarbon Gases Tons/Yr: | 0 |
| Reactive Organic Gases Tons/Yr: | 0 |
| Carbon Monoxide Emissions Tons/Yr: | 0 |
| NOX - Oxides of Nitrogen Tons/Yr: | 0 |
| SOX - Oxides of Sulphur Tons/Yr: | 0 |
| Particulate Matter Tons/Yr: | 0 |
| Part. Matter 10 Micrometers & Smllr Tons/Yr: | 0 |

| | |
|---|---|
| Year: | 2006 |
| County Code: | 37 |
| Air Basin: | SD |
| Facility ID: | 89058 |
| Air District Name: | SD |
| SIC Code: | 7011 |
| Air District Name: | SAN DIEGO COUNTY APCD |
| Community Health Air Pollution Info System: | Not reported |
| Consolidated Emission Reporting Rule: | Not reported |
| Total Organic Hydrocarbon Gases Tons/Yr: | .0432 |
| Reactive Organic Gases Tons/Yr: | .03017952 |
| Carbon Monoxide Emissions Tons/Yr: | 0 |
| NOX - Oxides of Nitrogen Tons/Yr: | 0 |
| SOX - Oxides of Sulphur Tons/Yr: | 0 |
| Particulate Matter Tons/Yr: | 0 |
| Part. Matter 10 Micrometers & Smllr Tons/Yr: | 0 |

---

**G49** **CHULA VISTA AUTO CLINIC** **EDR US Hist Auto Stat** **1009001678**
**SSW** **272 BROADWAY AVE** **N/A**
**< 1/8** **SAN DIEGO, CA**
**0.069 mi.**
**364 ft.** **Site 3 of 21 in cluster G**

**Relative:**
**Lower**

EDR Historical Auto Stations:

| | |
|---|---|
| Name: | CHULA VISTA AUTO CLINIC |
| Year: | 1956 |
| Type: | AUTOMOBILE REPAIRING |

**Actual:**
**49 ft.**

---

**G50** **KOKIE S SERVICE STATION** **EDR US Hist Auto Stat** **1008999788**
**SW** **270 BROADWAY AVE** **N/A**
**< 1/8** **SAN DIEGO, CA**
**0.069 mi.**
**365 ft.** **Site 4 of 21 in cluster G**

**Relative:**
**Lower**

EDR Historical Auto Stations:

| | |
|---|---|
| Name: | KOKIE S SERVICE STATION |
| Year: | 1956 |
| Type: | GASOLINE STATIONS |

**Actual:**
**49 ft.**

**I51** **DILBECK S SERVICE** **EDR US Hist Auto Stat** **1008999767**
**SSE** **419 BROADWAY AVE** **N/A**
**< 1/8** **SAN DIEGO, CA**
**0.071 mi.**
**373 ft.** **Site 1 of 17 in cluster I**

**Relative:**
**Higher**

**Actual:**
**63 ft.**

EDR Historical Auto Stations:
Name: DILBECK S SERVICE
Year: 1956
Type: GASOLINE STATIONS

---

**G52** **WALTON & FRENCH ASSOCIATED** **EDR US Hist Auto Stat** **1008999867**
**South** **399 BROADWAY AVE** **N/A**
**< 1/8** **SAN DIEGO, CA**
**0.071 mi.**
**377 ft.** **Site 5 of 21 in cluster G**

**Relative:**
**Lower**

**Actual:**
**60 ft.**

EDR Historical Auto Stations:
Name: WALTON & FRENCH ASSOCIATED
Year: 1956
Type: GASOLINE STATIONS

---

**H53** **SWEDE S SHELL SERVICE** **EDR US Hist Auto Stat** **1008990313**
**NNW** **1296 3D AVE** **N/A**
**< 1/8** **SAN DIEGO, CA**
**0.071 mi.**
**377 ft.** **Site 2 of 15 in cluster H**

**Relative:**
**Higher**

**Actual:**
**79 ft.**

EDR Historical Auto Stations:
Name: SWEDE S SHELL SERVICE
Year: 1971
Type: GASOLINE STATIONS

---

**I54** **FRIGIDAIRE SELF SERVICE LAUNDRY** **EDR US Hist Cleaners** **1009124447**
**South** **409 BROADWAY ST** **N/A**
**< 1/8** **SAN DIEGO, CA**
**0.072 mi.**
**378 ft.** **Site 2 of 17 in cluster I**

**Relative:**
**Lower**

**Actual:**
**61 ft.**

EDR Historical Cleaners:
Name: FRIGIDAIRE SELF SERVICE LAUNDRY
Year: 1971
Type: LAUNDRIES SELF SERVE

---

**G55** **KELLEY S ORIGINAL FRENCH CLEANERS & LAUNDRY** **EDR US Hist Cleaners** **1009128073**
**South** **355 BROADWAY AVE** **N/A**
**< 1/8** **SAN DIEGO, CA**
**0.072 mi.**
**379 ft.** **Site 6 of 21 in cluster G**

**Relative:**
**Lower**

**Actual:**
**57 ft.**

EDR Historical Cleaners:
Name: KELLEY S ORIGINAL FRENCH CLEANERS & LAUNDRY
Year: 1956
Type: CLOTHES PRESSERS AND CLEANERS

**G56** **BROADWAY CLEANERS** **EDR US Hist Cleaners** **1009124522**
**South** **355 BROADWAY ST** **N/A**
**< 1/8** **SAN DIEGO, CA**
**0.072 mi.**
**379 ft.** **Site 7 of 21 in cluster G**

**Relative:** EDR Historical Cleaners:
**Lower** Name: BROADWAY CLEANERS
Year: 1971
**Actual:** Type: CLEANERS AND DYERS
**57 ft.**

---

**H57** **PHIBBS H L** **EDR US Hist Auto Stat** **1008996025**
**North** **348 A** **N/A**
**< 1/8** **SAN DIEGO, CA**
**0.073 mi.**
**384 ft.** **Site 3 of 15 in cluster H**

**Relative:** EDR Historical Auto Stations:
**Higher** Name: PHIBBS H L
Year: 1943
**Actual:** Type: GASOLINE AND OIL SERVICE STATIONS
**80 ft.**

---

**H58** **CENTRAL SERVICE INC** **EDR US Hist Auto Stat** **1008995577**
**NNW** **328 A** **N/A**
**< 1/8** **SAN DIEGO, CA**
**0.073 mi.**
**385 ft.** **Site 4 of 15 in cluster H**

**Relative:** EDR Historical Auto Stations:
**Higher** Name: CENTRAL SERVICE INC
Year: 1933
**Actual:** Type: GASOLINE AND OIL SERVICE STATIONS
**80 ft.**

---

**I59** **SKUCIUS CHEVRON SERVICE STATION** **EDR US Hist Auto Stat** **1008999807**
**SSE** **429 BROADWAY AVE** **N/A**
**< 1/8** **SAN DIEGO, CA**
**0.073 mi.**
**386 ft.** **Site 3 of 17 in cluster I**

**Relative:** EDR Historical Auto Stations:
**Lower** Name: SKUCIUS CHEVRON SERVICE STATION
Year: 1956
**Actual:** Type: GASOLINE STATIONS
**62 ft.**

---

**I60** **DICK S GARAGE** **EDR US Hist Auto Stat** **1009001687**
**SSE** **430 BROADWAY AVE** **N/A**
**< 1/8** **SAN DIEGO, CA**
**0.073 mi.**
**387 ft.** **Site 4 of 17 in cluster I**

**Relative:** EDR Historical Auto Stations:
**Lower** Name: DICK S GARAGE
Year: 1956
**Actual:** Type: AUTOMOBILE REPAIRING
**62 ft.**

**I61** **BIG BRAKE SAFETY CENTER** **EDR US Hist Auto Stat** **1008990056**
**SSE** **430 BROADWAY ST** **N/A**
**< 1/8** **SAN DIEGO, CA**
**0.073 mi.**
**387 ft.** **Site 5 of 17 in cluster I**

**Relative:** **Lower**

**Actual:** **62 ft.**

EDR Historical Auto Stations:
Name: BIG BRAKE SAFETY CENTER
Year: 1971
Type: AUTOMOBILE REPAIRING

---

**J62** **SERVICE LAUNDRY** **EDR US Hist Cleaners** **1009127563**
**North** **425 A** **N/A**
**< 1/8** **SAN DIEGO, CA**
**0.074 mi.**
**389 ft.** **Site 1 of 13 in cluster J**

**Relative:** **Higher**

**Actual:** **82 ft.**

EDR Historical Cleaners:
Name: SERVICE LAUNDRY
Year: 1938
Type: LAUNDRIES HAND

Name: SERVICE LAUNDRY
Year: 1943
Type: LAUNDRIES HAND

---

**J63** **JOHN S HAT SHOP** **EDR US Hist Cleaners** **1009129705**
**North** **418 A ST** **N/A**
**< 1/8** **SAN DIEGO, CA**
**0.074 mi.**
**392 ft.** **Site 2 of 13 in cluster J**

**Relative:** **Higher**

**Actual:** **82 ft.**

EDR Historical Cleaners:
Name: JOHN S HAT SHOP
Year: 1970
Type: HAT CLEANERS AND BLOCKERS

---

**G64** **SUPREME OIL CO** **EDR US Hist Auto Stat** **1008999863**
**SSW** **301 BROADWAY AVE** **N/A**
**< 1/8** **SAN DIEGO, CA**
**0.074 mi.**
**393 ft.** **Site 8 of 21 in cluster G**

**Relative:** **Lower**

**Actual:** **51 ft.**

EDR Historical Auto Stations:
Name: SUPREME OIL CO
Year: 1956
Type: GASOLINE STATIONS

**J65** **ELLIOTT R E** **EDR US Hist Cleaners** **1009124197**
**North** **435 A** **N/A**
**< 1/8** **SAN DIEGO, CA**
**0.075 mi.**
**394 ft.** **Site 3 of 13 in cluster J**

**Relative:** EDR Historical Cleaners:
**Higher** Name: ELLIOTT R E
Year: 1930
**Actual:** Type: CLOTHES PRESSERS AND CLEANERS
**82 ft.**

---

**G66** **M & M WASH** **EDR US Hist Cleaners** **1009124464**
**SSW** **287 BROADWAY ST** **N/A**
**< 1/8** **SAN DIEGO, CA**
**0.075 mi.**
**395 ft.** **Site 9 of 21 in cluster G**

**Relative:** EDR Historical Cleaners:
**Lower** Name: M & M WASH
Year: 1971
**Actual:** Type: LAUNDRIES SELF SERVE
**50 ft.**

---

**I67** **R S LAUNDROMAT** **EDR US Hist Cleaners** **1009124475**
**SSE** **441 BROADWAY ST** **N/A**
**< 1/8** **SAN DIEGO, CA**
**0.075 mi.**
**395 ft.** **Site 6 of 17 in cluster I**

**Relative:** EDR Historical Cleaners:
**Lower** Name: R S LAUNDROMAT
Year: 1971
**Actual:** Type: LAUNDRIES SELF SERVE
**62 ft.**

---

**I68** **AMERICAN CLEANERS** **EDR US Hist Cleaners** **1009127936**
**SSE** **441 BROADWAY AVE** **N/A**
**< 1/8** **SAN DIEGO, CA**
**0.075 mi.**
**395 ft.** **Site 7 of 17 in cluster I**

**Relative:** EDR Historical Cleaners:
**Lower** Name: AMERICAN CLEANERS
Year: 1956
**Actual:** Type: CLOTHES PRESSERS AND CLEANERS
**62 ft.**

---

**G69** **AAMCO TRANSMISSIONS** **EDR US Hist Auto Stat** **1008990032**
**SSW** **281 BROADWAY ST** **N/A**
**< 1/8** **SAN DIEGO, CA**
**0.075 mi.**
**396 ft.** **Site 10 of 21 in cluster G**

**Relative:** EDR Historical Auto Stations:
**Lower** Name: AAMCO TRANSMISSIONS
Year: 1971
**Actual:** Type: AUTOMOBILE REPAIRING
**50 ft.**

**G70** **NATIONAL SELF SERVICE LAUNDRY** **EDR US Hist Cleaners** **1009130042**
**SSW** **277 BROADWAY AVE** **N/A**
**< 1/8** **SAN DIEGO, CA**
**0.075 mi.**
**398 ft.** **Site 11 of 21 in cluster G**

**Relative:** EDR Historical Cleaners:
**Lower** Name: NATIONAL SELF SERVICE LAUNDRY
Year: 1956
**Actual:** Type: LAUNDRIES-SELF SERVE
**49 ft.**

---

**H71** **B & H SERVICE STATION** **EDR US Hist Auto Stat** **1008995943**
**NNW** **1300 3RD AVE** **N/A**
**< 1/8** **SAN DIEGO, CA**
**0.075 mi.**
**398 ft.** **Site 5 of 15 in cluster H**

**Relative:** EDR Historical Auto Stations:
**Higher** Name: B & H SERVICE STATION
Year: 1933
**Actual:** Type: GASOLINE AND OIL SERVICE STATIONS
**80 ft.**

---

**G72** **SEARCY S GARAGE** **EDR US Hist Auto Stat** **1008990265**
**SSW** **273 BROADWAY ST** **N/A**
**< 1/8** **SAN DIEGO, CA**
**0.076 mi.**
**400 ft.** **Site 12 of 21 in cluster G**

**Relative:** EDR Historical Auto Stations:
**Lower** Name: SEARCY S GARAGE
Year: 1971
**Actual:** Type: AUTOMOBILE REPAIRING
**49 ft.**

---

**H73** **HOFFMAN S JOHNNY ROCKET SERVICE** **EDR US Hist Auto Stat** **1008989951**
**NNW** **1304 3D AVE** **N/A**
**< 1/8** **SAN DIEGO, CA**
**0.076 mi.**
**401 ft.** **Site 6 of 15 in cluster H**

**Relative:** EDR Historical Auto Stations:
**Higher** Name: HOFFMAN S JOHNNY ROCKET SERVICE
Year: 1971
**Actual:** Type: GASOLINE STATIONS
**80 ft.**

---

**H74** **EARL S ENCO SERVICE** **EDR US Hist Auto Stat** **1008989842**
**NNW** **1305 3D AVE** **N/A**
**< 1/8** **SAN DIEGO, CA**
**0.076 mi.**
**401 ft.** **Site 7 of 15 in cluster H**

**Relative:** EDR Historical Auto Stations:
**Higher** Name: EARL S ENCO SERVICE
Year: 1971
**Actual:** Type: GASOLINE STATIONS
**80 ft.**

**I75** **EDR US Hist Cleaners** **1015064206**
**SSE** **462 BROADWAY** **N/A**
**< 1/8** **SAN DIEGO, CA 92101**
**0.076 mi.**
**403 ft.** **Site 8 of 17 in cluster I**

**Relative:**
**Higher**

EDR Historical Cleaners:
Name: PACIFIC APARTMENT LAUNDRIES
Year: 2004
Address: 462 BROADWAY

**Actual:**
**63 ft.**

---

**E76** **BAYLOE J A** **EDR US Hist Cleaners** **1009127481**
**SW** **228 BROADWAY** **N/A**
**< 1/8** **SAN DIEGO, CA**
**0.077 mi.**
**404 ft.** **Site 4 of 15 in cluster E**

**Relative:**
**Lower**

EDR Historical Cleaners:
Name: BAYLOE J A
Year: 1927
Type: CLOTHES CLEANERS PRESSERS AND REPAIRERS

**Actual:**
**45 ft.**

---

**G77** **MIDAS MUFFLER SHOPS** **EDR US Hist Auto Stat** **1008989668**
**SW** **265 BROADWAY ST** **N/A**
**< 1/8** **SAN DIEGO, CA**
**0.077 mi.**
**404 ft.** **Site 13 of 21 in cluster G**

**Relative:**
**Lower**

EDR Historical Auto Stations:
Name: MIDAS MUFFLER SHOPS
Year: 1971
Type: AUTOMOBILE REPAIRING

**Actual:**
**48 ft.**

---

**I78** **CLEAN & WEAR INC** **EDR US Hist Cleaners** **1009124528**
**SSE** **461 BROADWAY ST** **N/A**
**< 1/8** **SAN DIEGO, CA**
**0.079 mi.**
**417 ft.** **Site 9 of 17 in cluster I**

**Relative:**
**Higher**

EDR Historical Cleaners:
Name: CLEAN & WEAR INC
Year: 1971
Type: CLEANERS AND DYERS

**Actual:**
**63 ft.**

---

**E79** **VALETERIA CLEANERS** **EDR US Hist Cleaners** **1009127691**
**SW** **1014 2ND AVE** **N/A**
**< 1/8** **SAN DIEGO, CA**
**0.080 mi.**
**421 ft.** **Site 5 of 15 in cluster E**

**Relative:**
**Lower**

EDR Historical Cleaners:
Name: VALETERIA CLEANERS
Year: 1933
Type: CLOTHES PRESSERS AND CLEANERS

**Actual:**
**45 ft.**

**H80** **HULL T M** **EDR US Hist Auto Stat** **1008997583**
**NNW** **240 A** **N/A**
**< 1/8** **SAN DIEGO, CA**
**0.080 mi.**
**422 ft.** **Site 8 of 15 in cluster H**

**Relative:** EDR Historical Auto Stations:
**Higher** Name: HULL T M
Year: 1943
**Actual:** Type: GASOLINE AND OIL SERVICE STATIONS
**75 ft.**

---

**E81** **EDR US Hist Cleaners** **1014967904**
**SW** **1010 2ND D AVE** **N/A**
**< 1/8** **SAN DIEGO, CA 92101**
**0.080 mi.**
**425 ft.** **Site 6 of 15 in cluster E**

**Relative:** EDR Historical Cleaners:
**Lower** Name: COZY CLEANERS & ALTERATIONS
Year: 1999
**Actual:** Address: 1010 2ND D AVE
**45 ft.**

Name: COZY CLEANERS & ALTERATIONS
Year: 2000
Address: 1010 2ND D AVE

---

**K82** **550 CORPORATE CENTER** **CA UST** **U003937222**
**East** **550-# 690 W C ST** **N/A**
**< 1/8** **SAN DIEGO, CA 92101**
**0.081 mi.**
**429 ft.** **Site 1 of 4 in cluster K**

**Relative:** UST:
**Higher** Facility ID: H33737
Permitting Agency: SAN DIEGO COUNTY
**Actual:** Latitude: 32.71675
**71 ft.** Longitude: -117.16785

---

**E83** **EDR US Hist Auto Stat** **1015125968**
**SW** **1010 2ND AVE** **N/A**
**< 1/8** **SAN DIEGO, CA 92101**
**0.081 mi.**
**430 ft.** **Site 7 of 15 in cluster E**

**Relative:** EDR Historical Auto Stations:
**Lower** Name: K & K PETROLEUM INC
Year: 2006
**Actual:** Address: 1010 2ND AVE
**45 ft.**

**E84**
**SW**
**< 1/8**
**0.081 mi.**
**430 ft.**

**1010 2ND AVE**
**SAN DIEGO, CA 92101**

**Site 8 of 15 in cluster E**

**EDR US Hist Cleaners** **1014967903**
**N/A**

**Relative:**
**Lower**

**Actual:**
**45 ft.**

EDR Historical Cleaners:

| | |
|---|---|
| Name: | COZY CLEANERS |
| Year: | 2001 |
| Address: | 1010 2ND AVE |
| Name: | COZY CLEANERS |
| Year: | 2002 |
| Address: | 1010 2ND AVE |
| Name: | ALPINE CLEANERS |
| Year: | 2004 |
| Address: | 1010 2ND AVE |
| Name: | ALPINE CLEANERS & ALTERATION |
| Year: | 2010 |
| Address: | 1010 2ND AVE |
| Name: | ALPINE CLEANERS & ALTERATION |
| Year: | 2011 |
| Address: | 1010 2ND AVE |
| Name: | ALPINE CLEANERS & ALTERATION |
| Year: | 2012 |
| Address: | 1010 2ND AVE |

---

**E85**
**SW**
**< 1/8**
**0.081 mi.**
**430 ft.**

**CITY OF SAN DIEGO, FIRE-RESCUE DEPARTMENT**
**1010 SECOND AVE., SUITE 400**
**SAN DIEGO, CA 92101**

**Site 9 of 15 in cluster E**

**CA HWT** **S111711624**
**N/A**

**Relative:**
**Lower**

**Actual:**
**45 ft.**

HWT:

| | |
|---|---|
| Reg Num: | 3016 |
| Expiration Date: | 01/31/2015 |

---

**E86**
**SW**
**< 1/8**
**0.086 mi.**
**456 ft.**

**CHULA VISTA RICHFIELD SERVICE**
**196 BROADWAY ST**
**SAN DIEGO, CA**

**Site 10 of 15 in cluster E**

**EDR US Hist Auto Stat** **1008989807**
**N/A**

**Relative:**
**Lower**

**Actual:**
**45 ft.**

EDR Historical Auto Stations:

| | |
|---|---|
| Name: | CHULA VISTA RICHFIELD SERVICE |
| Year: | 1971 |
| Type: | GASOLINE STATIONS |

**E87** **RICHFIELD SAFETY SERVICE** **EDR US Hist Auto Stat** **1008999801**
**SW** **196 BROADWAY AVE** **N/A**
**< 1/8** **SAN DIEGO, CA**
**0.086 mi.**
**456 ft.** **Site 11 of 15 in cluster E**

**Relative:**
**Lower**

**Actual:**
**45 ft.**

EDR Historical Auto Stations:
Name: RICHFIELD SAFETY SERVICE
Year: 1956
Type: GASOLINE STATIONS

---

**I88** **ARMED FORCES YMCA** **CA HIST CORTESE** **S102590534**
**SE** **500 BROADWAY** **CA LUST** **N/A**
**< 1/8** **SAN DIEGO, CA 92101** **CA San Diego Co. HMMD**
**0.088 mi.** **CA SAN DIEGO CO. SAM**
**465 ft.** **Site 10 of 17 in cluster I**

**Relative:**
**Higher**

**Actual:**
**63 ft.**

HIST CORTESE:
Region: CORTESE
Facility County Code: 37
Reg By: LTNKA
Reg Id: 9UT3502

Region: CORTESE
Facility County Code: 37
Reg By: LTNKA
Reg Id: 9UT3515

LUST:
Region: STATE
Global Id: T0607302283
Latitude: 32.7158173
Longitude: -117.1673666
Case Type: LUST Cleanup Site
Status: Completed - Case Closed
Status Date: 02/07/2011
Lead Agency: SAN DIEGO COUNTY LOP
Case Worker: TVS
Local Agency: SAN DIEGO COUNTY LOP
RB Case Number: 9UT3515
LOC Case Number: H36989-001
File Location: Local Agency
Potential Media Affect: Other Groundwater (uses other than drinking water)
Potential Contaminants of Concern: Waste Oil / Motor / Hydraulic / Lubricating
Site History: Two small diesel and waste oil tanks were discovered and removed under permit. Site assement found no impact to groundwater and only a limited amount of contaminated soil. Since that time, the site has been redeveloped into a multi-story parking structure. Any contaminated soil remaining on the site is now covered with concrete.

Click here to access the California GeoTracker records for this facility:

Contact:
Global Id: T0607302283
Contact Type: Local Agency Caseworker
Contact Name: TONY SAWYER
Organization Name: SAN DIEGO COUNTY LOP
Address: P.O. Box 129261
City: San Diego
Email: tony.sawyer@sdcounty.ca.gov

**ARMED FORCES YMCA (Continued)** **S102590534**

Phone Number: Not reported

Status History:
Global Id: T0607302283
Status: Open - Site Assessment
Status Date: 04/19/2010

Global Id: T0607302283
Status: Completed - Case Closed
Status Date: 02/07/2011

Global Id: T0607302283
Status: Open - Case Begin Date
Status Date: 02/18/1997

Global Id: T0607302283
Status: Open - Remediation
Status Date: 04/22/2004

Regulatory Activities:
Global Id: T0607302283
Action Type: ENFORCEMENT
Date: 04/23/2010
Action: Notification - Public Notice of Case Closure

Global Id: T0607302283
Action Type: Other
Date: 02/18/1997
Action: Leak Began

Global Id: T0607302283
Action Type: ENFORCEMENT
Date: 02/03/2011
Action: Closure/No Further Action Letter

Global Id: T0607302283
Action Type: Other
Date: 02/18/1997
Action: Leak Discovery

Global Id: T0607302283
Action Type: RESPONSE
Date: 06/27/2003
Action: Site Assessment Report

Global Id: T0607302283
Action Type: RESPONSE
Date: 02/04/2002
Action: Soil and Water Investigation Workplan

Global Id: T0607302283
Action Type: RESPONSE
Date: 11/14/2002
Action: Soil and Water Investigation Workplan - Addendum

Global Id: T0607302283

**ARMED FORCES YMCA (Continued)** **S102590534**

Action Type: REMEDIATION
Date: 07/01/2003
Action: Excavation

Global Id: T0607302283
Action Type: ENFORCEMENT
Date: 06/10/1997
Action: Notice of Responsibility

Global Id: T0607302283
Action Type: Other
Date: 02/18/1997
Action: Leak Stopped

Global Id: T0607302283
Action Type: Other
Date: 02/18/1997
Action: Leak Reported

Global Id: T0607302283
Action Type: ENFORCEMENT
Date: 07/09/2009
Action: Letter - Notice

Region: STATE
Global Id: T0607302269
Latitude: 32.7157954
Longitude: -117.1600944
Case Type: LUST Cleanup Site
Status: Completed - Case Closed
Status Date: 05/22/2008
Lead Agency: SAN DIEGO COUNTY LOP
Case Worker: EM
Local Agency: SAN DIEGO COUNTY LOP
RB Case Number: 9UT3502
LOC Case Number: H36989-002
File Location: Local Agency
Potential Media Affect: Other Groundwater (uses other than drinking water)
Potential Contaminants of Concern: Diesel
Site History: Not reported

Click here to access the California GeoTracker records for this facility:

Contact:
Global Id: T0607302269
Contact Type: Local Agency Caseworker
Contact Name: EWAN MOFFAT
Organization Name: SAN DIEGO COUNTY LOP
Address: P.O. Box 129261
City: San Diego
Email: ewan.moffat@sdcounty.ca.gov
Phone Number: Not reported

Status History:
Global Id: T0607302269
Status: Completed - Case Closed

**ARMED FORCES YMCA (Continued)** **S102590534**

Status Date: 05/22/2008

Global Id: T0607302269
Status: Open - Verification Monitoring
Status Date: 10/04/2004

Global Id: T0607302269
Status: Open - Case Begin Date
Status Date: 02/28/1997

Regulatory Activities:
Global Id: T0607302269
Action Type: Other
Date: 05/30/1997
Action: Leak Began

Global Id: T0607302269
Action Type: Other
Date: 05/30/1997
Action: Leak Discovery

Global Id: T0607302269
Action Type: Other
Date: 05/30/1997
Action: Leak Stopped

Global Id: T0607302269
Action Type: ENFORCEMENT
Date: 02/28/1997
Action: Notice of Responsibility

Global Id: T0607302269
Action Type: Other
Date: 06/11/1997
Action: Leak Reported

LUST REG 9:
Region: 9
Status: Preliminary site assessment underway
Case Number: 9UT3502
Local Case: H36989-002
Substance: Diesel
Qty Leaked: 0
Abate Method: Not reported
Local Agency: San Diego
How Found: Tank Closure
How Stopped: Close Tank
Source: Unknown
Cause: Unknown
Lead Agency: Local Agency
Case Type: Soil only
Date Found: 05/30/1997
Date Stopped: 05/30/1997
Confirm Date: / /
Submit Workplan: Not reported

**ARMED FORCES YMCA (Continued)** **S102590534**

Prelim Assess: 06/12/1997
Desc Pollution: Not reported
Remed Plan: / /
Remed Action: Not reported
Began Monitor: Not reported
Release Date: 06/11/1997
Enforce Date: Not reported
Closed Date: Not reported
Enforce Type: Not reported
Pilot Program: LOP
Basin Number: 908.21
GW Depth: Not reported
Beneficial Use: No Beneficial groundwater use
NPDES Number: Not reported
Priority: Low priority. Priority ranking can change over time.
File Dispn: Administratively opened on database, however no file physically exists
Interim Remedial Actions: Not reported
Cleanup and Abatement order Number: Not reported
Waste Discharge Requirement Number: Not reported

Region: 9
Status: Preliminary site assessment underway
Case Number: 9UT3515
Local Case: H36989-001
Substance: Waste Oil
Qty Leaked: 0
Abate Method: Not reported
Local Agency: San Diego
How Found: Tank Closure
How Stopped: Close Tank
Source: Tank
Cause: Unknown
Lead Agency: Local Agency
Case Type: Soil only
Date Found: 02/18/1997
Date Stopped: 02/18/1997
Confirm Date: 02/21/1997
Submit Workplan: Not reported
Prelim Assess: 02/18/1997
Desc Pollution: Not reported
Remed Plan: / /
Remed Action: Not reported
Began Monitor: Not reported
Release Date: 02/18/1997
Enforce Date: 6/10/97
Closed Date: Not reported
Enforce Type: SEL
Pilot Program: LOP
Basin Number: 908.20
GW Depth: 30’
Beneficial Use: No Beneficial groundwater use
NPDES Number: Not reported
Priority: 2B
File Dispn: Not reported
Interim Remedial Actions: Not reported
Cleanup and Abatement order Number: Not reported
Waste Discharge Requirement Number: Not reported

**ARMED FORCES YMCA (Continued)** **S102590534**

SAN DIEGO CO. HMMD:

| | |
|---|---|
| Facility Id: | 136989 |
| Business Type: | 6HK03 |
| EPA Id Number: | Not reported |
| APN: | 533-486-03-02 |
| Last HMMD Inspection: | Not reported |
| Permit Status: | INAC |
| Permit Expiration: | 04/27/2002 |
| Facility Owner: | ARMED FORCES YMCA |
| Facility Address: | 500 BROADWAY |
| Facility City: | SAN DIEGO |
| Facility State: | CA |
| Facility Zip: | 92101- |
| UST Owner: | Not reported |
| Handle Regulated Hazmat: | Not reported |
| Own Or Operate UST: | Not reported |
| Subject To APSA: | Not reported |
| Generate Haz Waste: | Not reported |
| Treat Haz Waste: | Not reported |
| Generate Medical Waste: | Not reported |

UST:

| | |
|---|---|
| UST Name: | UNDERGROUND TANK 136989 T001 |
| Last Update: | 2012-11-02 14:17:38 |
| Permit Number: | 136989 |
| Tank Type: | SINGLE WALL |
| Additional Id: | AT3782 |
| Capacity Gallons: | 50 |
| UST Contents: | Not reported |
| Other Content Info: | LUBE OIL |
| Reg Status: | CLOSED |
| Remove Close Date: | 1997-02-27 00:00:00 |
| Year Installed: | Not reported |
| Pipe Type: | Not reported |
| Delivery System: | Not reported |
| Monitor Code: | 90 |
| UST Monitor Method: | NO MONITORING ALTERNATIVE SELECTED. VERIFY AND ENTER MONITORING ALTERNATIVE DURING INSPECTION. |

| | |
|---|---|
| UST Name: | UNDERGROUND TANK 136989 T002 |
| Last Update: | 2012-11-02 14:17:38 |
| Permit Number: | 136989 |
| Tank Type: | SINGLE WALL |
| Additional Id: | AT3821 |
| Capacity Gallons: | 550 |
| UST Contents: | Not reported |
| Other Content Info: | WASTE OIL |
| Reg Status: | REMOVED |
| Remove Close Date: | 1997-05-30 00:00:00 |
| Year Installed: | Not reported |
| Pipe Type: | Not reported |
| Delivery System: | Not reported |
| Monitor Code: | 90 |
| UST Monitor Method: | NO MONITORING ALTERNATIVE SELECTED. VERIFY AND ENTER MONITORING ALTERNATIVE DURING INSPECTION. |

**ARMED FORCES YMCA (Continued)** **S102590534**

SAN DIEGO CO. SAM:
Case Number: H36989-001
Agency: DEH Site Assessment & Mitigation
**Funding:** **LOP - State Fund**
Facility Type: GW With No Beneficial Use Designation
Facility Status: Remedial Investigation
Date: 4/22/2004
Date Began: 2/18/1997

Case Number: H36989-002
Agency: DEH Site Assessment & Mitigation
**Funding:** **LOP - State Fund**
Facility Type: GW With No Beneficial Use Designation
Facility Status: Closed Case
Date: 7/2/2008
Date Began: 5/30/1997

---

**I89** **CHAMPION SERV YOURSELF** **EDR US Hist Auto Stat** **1008999763**
**SE** **498 BROADWAY AVE** **N/A**
**< 1/8** **SAN DIEGO, CA**
**0.090 mi.**
**474 ft.** **Site 11 of 17 in cluster I**

**Relative:** **Higher**
**Actual:** **63 ft.**

EDR Historical Auto Stations:
Name: CHAMPION SERV YOURSELF
Year: 1956
Type: GASOLINE STATIONS

---

**I90** **MOTE S CHUCK TOWING** **EDR US Hist Auto Stat** **1008989876**
**SE** **502 BROADWAY ST** **N/A**
**< 1/8** **SAN DIEGO, CA**
**0.090 mi.**
**476 ft.** **Site 12 of 17 in cluster I**

**Relative:** **Higher**
**Actual:** **63 ft.**

EDR Historical Auto Stations:
Name: MOTE S CHUCK TOWING
Year: 1971
Type: AUTOMOBILE REPAIRING

Name: MOTE S CHUCK SERVICE
Year: 1971
Type: GASOLINE STATIONS

---

**I91** **MOTE S CHUCK SERVICE** **EDR US Hist Auto Stat** **1008999850**
**SE** **502 BROADWAY AVE** **N/A**
**< 1/8** **SAN DIEGO, CA**
**0.090 mi.**
**476 ft.** **Site 13 of 17 in cluster I**

**Relative:** **Higher**
**Actual:** **63 ft.**

EDR Historical Auto Stations:
Name: MOTE S CHUCK SERVICE
Year: 1956
Type: GASOLINE STATIONS

**I92** **BROADWAY LOFTS** **RCRA NonGen / NLR** **1007370094**
**SE** **1007 5TH AVE.** **CAR000152546**
**< 1/8** **SAN DIEGO, CA 92101**
**0.090 mi.**
**477 ft.** **Site 14 of 17 in cluster I**

**Relative:**
**Higher**

**Actual:**
**65 ft.**

RCRA NonGen / NLR:

| | |
|---|---|
| Date form received by agency: | 03/01/2006 |
| Facility name: | BROADWAY LOFTS |
| Facility address: | 1007 5TH AVE.<br>SAN DIEGO, CA 92101 |
| EPA ID: | CAR000152546 |
| Contact: | MARY COLLINS |
| Contact address: | Not reported<br>Not reported |
| Contact country: | US |
| Contact telephone: | (310) 314-2523 |
| Contact email: | MCOLLINS@WATTCOMMERCIAL.COM |
| EPA Region: | 09 |
| Classification: | Non-Generator |
| Description: | Handler: Non-Generators do not presently generate hazardous waste |

Owner/Operator Summary:

| | |
|---|---|
| Owner/operator name: | MARY COLLINS |
| Owner/operator address: | Not reported<br>Not reported |
| Owner/operator country: | US |
| Owner/operator telephone: | Not reported |
| Legal status: | Private |
| Owner/Operator Type: | Operator |
| Owner/Op start date: | 03/02/2004 |
| Owner/Op end date: | Not reported |

| | |
|---|---|
| Owner/operator name: | WATT GENTON ASSOCIATES |
| Owner/operator address: | 2716 OCEAN PARK BLVD<br>SANTA MONICA, CA 90405 |
| Owner/operator country: | US |
| Owner/operator telephone: | Not reported |
| Legal status: | Private |
| Owner/Operator Type: | Owner |
| Owner/Op start date: | 03/02/2004 |
| Owner/Op end date: | Not reported |

| | |
|---|---|
| Owner/operator name: | WATT LOFTS LLC |
| Owner/operator address: | Not reported<br>Not reported |
| Owner/operator country: | US |
| Owner/operator telephone: | Not reported |
| Legal status: | Private |
| Owner/Operator Type: | Operator |
| Owner/Op start date: | 03/04/2004 |
| Owner/Op end date: | Not reported |

| | |
|---|---|
| Owner/operator name: | WATT LOFTS LLC |
| Owner/operator address: | 2716 OCEANPARK BLVD NO 3020<br>SANTA MONICA, CA 90405 |
| Owner/operator country: | US |
| Owner/operator telephone: | Not reported |
| Legal status: | Private |

**BROADWAY LOFTS (Continued)** **1007370094**

Owner/Operator Type: Owner
Owner/Op start date: 03/04/2004
Owner/Op end date: Not reported

Handler Activities Summary:
U.S. importer of hazardous waste: No
Mixed waste (haz. and radioactive): No
Recycler of hazardous waste: No
Transporter of hazardous waste: No
Treater, storer or disposer of HW: No
Underground injection activity: No
On-site burner exemption: No
Furnace exemption: No
Used oil fuel burner: No
Used oil processor: No
User oil refiner: No
Used oil fuel marketer to burner: No
Used oil Specification marketer: No
Used oil transfer facility: No
Used oil transporter: No

Universal Waste Summary:
Waste type: Lamps
Accumulated waste on-site: Yes
Generated waste on-site: Yes

. Waste code: 181
. Waste name: 181

. Waste code: 261
. Waste name: 261

. Waste code: D008
. Waste name: LEAD

Historical Generators:
Date form received by agency: 04/23/2004
Site name: BROADWAY LOFTS
Classification: Large Quantity Generator

. Waste code: D008
. Waste name: LEAD

Violation Status: No violations found

---

**E93** **NENN S SERVICE** **EDR US Hist Auto Stat** **1008999851**
**SW** **184 BROADWAY AVE** **N/A**
**< 1/8** **SAN DIEGO, CA**
**0.091 mi.**
**479 ft.** **Site 12 of 15 in cluster E**

**Relative:**
**Lower**

**Actual:**
**45 ft.**

EDR Historical Auto Stations:
Name: NENN S SERVICE
Year: 1956
Type: GASOLINE STATIONS

**G94** **BENSON UNION SERVICE** **EDR US Hist Auto Stat** **1008989996**
**SW** **201 BROADWAY ST** **N/A**
**< 1/8** **SAN DIEGO, CA**
**0.092 mi.**
**484 ft.** **Site 14 of 21 in cluster G**

**Relative:** EDR Historical Auto Stations:
**Lower** Name: BENSON UNION SERVICE
Year: 1971
**Actual:** Type: GASOLINE STATIONS
**45 ft.**

---

**G95** **BUCHER S SHELL SERVICE** **EDR US Hist Auto Stat** **1008999759**
**SW** **199 BROADWAY AVE** **N/A**
**< 1/8** **SAN DIEGO, CA**
**0.092 mi.**
**484 ft.** **Site 15 of 21 in cluster G**

**Relative:** EDR Historical Auto Stations:
**Lower** Name: BUCHER S SHELL SERVICE
Year: 1956
**Actual:** Type: GASOLINE STATIONS
**45 ft.**

---

**G96** **SICK FRANK UNION SERVICE** **EDR US Hist Auto Stat** **1008999806**
**SW** **201 BROADWAY AVE** **N/A**
**< 1/8** **SAN DIEGO, CA**
**0.092 mi.**
**484 ft.** **Site 16 of 21 in cluster G**

**Relative:** EDR Historical Auto Stations:
**Lower** Name: SICK FRANK UNION SERVICE
Year: 1956
**Actual:** Type: GASOLINE STATIONS
**45 ft.**

---

**G97** **SOUTH BAY SHELL SERVICE** **EDR US Hist Auto Stat** **1008990285**
**SW** **199 BROADWAY ST** **N/A**
**< 1/8** **SAN DIEGO, CA**
**0.092 mi.**
**484 ft.** **Site 17 of 21 in cluster G**

**Relative:** EDR Historical Auto Stations:
**Lower** Name: SOUTH BAY SHELL SERVICE
Year: 1971
**Actual:** Type: GASOLINE STATIONS
**45 ft.**

---

**H98** **HONG HUEY** **EDR US Hist Cleaners** **1009128716**
**NNW** **1324 3RD AVE** **N/A**
**< 1/8** **SAN DIEGO, CA**
**0.092 mi.**
**487 ft.** **Site 9 of 15 in cluster H**

**Relative:** EDR Historical Cleaners:
**Higher** Name: HONG HUEY
Year: 1943
**Actual:** Type: LAUNDRIES CHINESE
**82 ft.**

**H99** **ONE HOUR MARTINIZING** **EDR US Hist Cleaners** **1009124367**
**NNW** **1327 3D AVE** **N/A**
**< 1/8** **SAN DIEGO, CA**
**0.092 mi.**
**488 ft.** **Site 10 of 15 in cluster H**

**Relative:** EDR Historical Cleaners:
**Higher** Name: ONE HOUR MARTINIZING
Year: 1971
**Actual:** Type: CLEANERS AND DYERS
**83 ft.**

---

**H100** **BRITE WASH COIN LAUNDRY** **EDR US Hist Cleaners** **1009124428**
**NNW** **1329 3D AVE** **N/A**
**< 1/8** **SAN DIEGO, CA**
**0.094 mi.**
**495 ft.** **Site 11 of 15 in cluster H**

**Relative:** EDR Historical Cleaners:
**Higher** Name: BRITE WASH COIN LAUNDRY
Year: 1971
**Actual:** Type: LAUNDRIES SELF SERVE
**83 ft.**

---

**I101** **EDR US Hist Auto Stat** **1015685358**
**SSE** **964 5TH AVE** **N/A**
**< 1/8** **SAN DIEGO, CA 92101**
**0.094 mi.**
**498 ft.** **Site 15 of 17 in cluster I**

**Relative:** EDR Historical Auto Stations:
**Lower** Name: ANSKO AUTO & TRUCK TRADERS
Year: 2003
**Actual:** Address: 964 5TH AVE
**60 ft.**

---

**E102** **ARNOLD S CLEANERS** **EDR US Hist Cleaners** **1009127940**
**SW** **174 BROADWAY AVE** **N/A**
**< 1/8** **SAN DIEGO, CA**
**0.095 mi.**
**499 ft.** **Site 13 of 15 in cluster E**

**Relative:** EDR Historical Cleaners:
**Lower** Name: ARNOLD S CLEANERS
Year: 1956
**Actual:** Type: CLOTHES PRESSERS AND CLEANERS
**45 ft.**

---

**J103** **HIDGIN P A** **EDR US Hist Cleaners** **1009124208**
**NNE** **519 A** **N/A**
**< 1/8** **SAN DIEGO, CA**
**0.096 mi.**
**505 ft.** **Site 4 of 13 in cluster J**

**Relative:** EDR Historical Cleaners:
**Higher** Name: HIDGIN P A
Year: 1930
**Actual:** Type: CLOTHES PRESSERS AND CLEANERS
**91 ft.**

**J104** **SUNLIGHT CHINESE LAUNDRY** **EDR US Hist Cleaners** **1009127816**
**NNE** **1311 5TH AVE** **N/A**
**< 1/8** **SAN DIEGO, CA**
**0.097 mi.**
**514 ft.** **Site 5 of 13 in cluster J**

**Relative:**
**Higher**

**Actual:**
**91 ft.**

EDR Historical Cleaners:
Name: SUNLIGHT CHINESE LAUNDRY
Year: 1984
Type: LAUNDRIES AND DRY CLEANERS

---

**J105** **CHENAL SIDNEY** **EDR US Hist Cleaners** **1009127449**
**NNE** **1312 5TH AVE** **N/A**
**< 1/8** **SAN DIEGO, CA**
**0.098 mi.**
**515 ft.** **Site 6 of 13 in cluster J**

**Relative:**
**Higher**

**Actual:**
**91 ft.**

EDR Historical Cleaners:
Name: CHENAL SIDNEY
Year: 1933
Type: CLOTHES PRESSERS AND CLEANERS

---

**I106** **PHOTOSPEED INC** **RCRA-SQG** **1000685982**
**SE** **531-B BROADWAY** **CAD983629486**
**< 1/8** **SAN DIEGO, CA 92101**
**0.103 mi.**
**545 ft.** **Site 16 of 17 in cluster I**

**Relative:**
**Lower**

**Actual:**
**62 ft.**

RCRA-SQG:
Date form received by agency: 04/13/1992
Facility name: PHOTOSPEED INC
Facility address: 531-B BROADWAY
SAN DIEGO, CA 92101
EPA ID: CAD983629486
Mailing address: BROADWAY
SAN DIEGO, CA 92101
Contact: HENRY MATALON
Contact address: 531 B BROADWAY
SAN DIEGO, CA 92101
Contact country: US
Contact telephone: (619) 233-6276
Contact email: Not reported
EPA Region: 09
Classification: Small Small Quantity Generator
Description: Handler: generates more than 100 and less than 1000 kg of hazardous waste during any calendar month and accumulates less than 6000 kg of hazardous waste at any time; or generates 100 kg or less of hazardous waste during any calendar month, and accumulates more than 1000 kg of hazardous waste at any time

Owner/Operator Summary:
Owner/operator name: PHOTOSPEED INC
Owner/operator address: 531 B BROADWAY
SAN DIEGO, CA 92101
Owner/operator country: Not reported
Owner/operator telephone: (619) 233-6276
Legal status: Private
Owner/Operator Type: Owner

**PHOTOSPEED INC (Continued)** **1000685982**

Owner/Op start date: Not reported
Owner/Op end date: Not reported

Handler Activities Summary:
U.S. importer of hazardous waste: No
Mixed waste (haz. and radioactive): No
Recycler of hazardous waste: No
Transporter of hazardous waste: No
Treater, storer or disposer of HW: No
Underground injection activity: No
On-site burner exemption: No
Furnace exemption: No
Used oil fuel burner: No
Used oil processor: No
User oil refiner: No
Used oil fuel marketer to burner: No
Used oil Specification marketer: No
Used oil transfer facility: No
Used oil transporter: No

Violation Status: No violations found

---

**L107** **HARRIS GEO** **EDR US Hist Auto Stat** **1008998726**
**NW** **1318 2ND AVE** **N/A**
**< 1/8** **SAN DIEGO, CA**
**0.103 mi.**
**546 ft.** **Site 1 of 6 in cluster L**

**Relative: Higher**
**Actual: 70 ft.**

EDR Historical Auto Stations:
Name: HARRIS GEO
Year: 1938
Type: AUTOMOBILE REPAIRING

Name: SELF SERVICE GARAGE
Year: 1952
Type: AUTOMOBILE REPAIRING

---

**M108** **SORT-N-SAVE LAUNDRY & CLEANERS** **EDR US Hist Cleaners** **1009130479**
**SW** **165 BROADWAY AVE** **N/A**
**< 1/8** **SAN DIEGO, CA**
**0.104 mi.**
**550 ft.** **Site 1 of 24 in cluster M**

**Relative: Lower**
**Actual: 45 ft.**

EDR Historical Cleaners:
Name: SORT-N-SAVE LAUNDRY & CLEANERS
Year: 1956
Type: CLOTHES PRESSERS AND CLEANERS

**M109** **FABULOUS CLEANERS INC** **EDR US Hist Cleaners** **1009124336**
**SW** **148 BROADWAY ST** **N/A**
**< 1/8** **SAN DIEGO, CA**
**0.105 mi.**
**555 ft.** **Site 2 of 24 in cluster M**

**Relative:** EDR Historical Cleaners:
**Lower** Name: FABULOUS CLEANERS INC
Year: 1971
**Actual:** Type: CLEANERS AND DYERS
**46 ft.**

---

**M110** **CONNIE MAE CLEANERS** **EDR US Hist Cleaners** **1009127950**
**SW** **146 BROADWAY AVE** **N/A**
**< 1/8** **SAN DIEGO, CA**
**0.106 mi.**
**559 ft.** **Site 3 of 24 in cluster M**

**Relative:** EDR Historical Cleaners:
**Lower** Name: CONNIE MAE CLEANERS
Year: 1956
**Actual:** Type: CLOTHES PRESSERS AND CLEANERS
**46 ft.**

---

**K111** **BENBOUGH & DUGGAN** **EDR US Hist Cleaners** **1009124275**
**East** **1131 6TH** **N/A**
**< 1/8** **SAN DIEGO, CA**
**0.107 mi.**
**566 ft.** **Site 2 of 4 in cluster K**

**Relative:** EDR Historical Cleaners:
**Higher** Name: BENBOUGH & DUGGAN
Year: 1920
**Actual:** Type: CLEANERS AND DYERS
**75 ft.**

---

**M112** **EDDIE S CLEANERS & TAILORS** **EDR US Hist Cleaners** **1009128424**
**WSW** **140 BROADWAY** **N/A**
**< 1/8** **SAN DIEGO, CA**
**0.108 mi.**
**568 ft.** **Site 4 of 24 in cluster M**

**Relative:** EDR Historical Cleaners:
**Lower** Name: EDDIE S CLEANERS & TAILORS
Year: 1952
**Actual:** Type: CLEANERS AND DYERS
**46 ft.**

---

**N113** **ROGERS JOSEPHINE** **EDR US Hist Auto Stat** **1008998729**
**West** **1125 1ST AVE** **N/A**
**< 1/8** **SAN DIEGO, CA**
**0.108 mi.**
**570 ft.** **Site 1 of 16 in cluster N**

**Relative:** EDR Historical Auto Stations:
**Lower** Name: ROGERS JOSEPHINE
Year: 1938
**Actual:** Type: AUTOMOBILE REPAIRING
**55 ft.**

**ROGERS JOSEPHINE (Continued)** **1008998729**

Name: HILL H H
Year: 1938
Type: AUTOMOBILE REPAIRING

---

**N114** **FITZELL ROY** **EDR US Hist Auto Stat** **1008995720**
**West** **1151 1ST AVE** **N/A**
**< 1/8** **SAN DIEGO, CA**
**0.108 mi.**
**570 ft.** **Site 2 of 16 in cluster N**

**Relative:**
**Lower**

**Actual:**
**55 ft.**

EDR Historical Auto Stations:

Name: LAMBERT R E
Year: 1933
Type: AUTOMOBILE REPAIRING

Name: LEWIS L E
Year: 1938
Type: AUTOMOBILE REPAIRING

Name: FITZELL ROY
Year: 1943
Type: AUTOMOBILE REPAIRING

Name: GAGNON W J
Year: 1948
Type: AUTOMOBILE REPAIRING

---

**K115** **J & M TAILORS & DRY CLEANING** **EDR US Hist Cleaners** **1009128187**
**East** **1141 6TH AVE** **N/A**
**< 1/8** **SAN DIEGO, CA**
**0.108 mi.**
**570 ft.** **Site 3 of 4 in cluster K**

**Relative:**
**Higher**

**Actual:**
**76 ft.**

EDR Historical Cleaners:

Name: J & M TAILORS & DRY CLEANING
Year: 1980
Type: CLEANERS AND DYERS

---

**M116** **MEDINA TRANSMISSION SERVICE** **EDR US Hist Auto Stat** **1008989667**
**WSW** **140 BROADWAY ST** **N/A**
**< 1/8** **SAN DIEGO, CA**
**0.108 mi.**
**572 ft.** **Site 5 of 24 in cluster M**

**Relative:**
**Lower**

**Actual:**
**46 ft.**

EDR Historical Auto Stations:

Name: MEDINA TRANSMISSION SERVICE
Year: 1971
Type: AUTOMOBILE REPAIRING

**N117** **TUCKER & MONSON** **EDR US Hist Auto Stat** **1008989230**
**West** **1152 1ST** **N/A**
**< 1/8** **SAN DIEGO, CA**
**0.109 mi.**
**573 ft.** **Site 3 of 16 in cluster N**

**Relative:** EDR Historical Auto Stations:
**Lower**
Name: TUCKER & MONSON
Year: 1920
**Actual:** Type: AUTOMOBILE REPAIRING
**55 ft.**

Name: DUPREE FRANK
Year: 1930
Type: AUTOMOBILE GARAGES

---

**N118** **LAMBERT S FINE CAR SERVICE** **EDR US Hist Auto Stat** **1008989352**
**West** **1144 1ST** **N/A**
**< 1/8** **SAN DIEGO, CA**
**0.109 mi.**
**574 ft.** **Site 4 of 16 in cluster N**

**Relative:** EDR Historical Auto Stations:
**Lower**
Name: LAMBERT S FINE CAR SERVICE
Year: 1930
**Actual:** Type: AUTOMOBILE REPAIRING
**55 ft.**

---

**N119** **PAUL AND REILLY** **EDR US Hist Auto Stat** **1008989418**
**West** **1134 1ST** **N/A**
**< 1/8** **SAN DIEGO, CA**
**0.109 mi.**
**574 ft.** **Site 5 of 16 in cluster N**

**Relative:** EDR Historical Auto Stations:
**Lower**
Name: PAUL AND REILLY
Year: 1930
**Actual:** Type: AUTOMOBILE REPAIRING
**55 ft.**

---

**N120** **RUTHERFORD C H** **EDR US Hist Auto Stat** **1008989622**
**West** **1128 1ST** **N/A**
**< 1/8** **SAN DIEGO, CA**
**0.109 mi.**
**575 ft.** **Site 6 of 16 in cluster N**

**Relative:** EDR Historical Auto Stations:
**Lower**
Name: RUTHERFORD C H
Year: 1920
**Actual:** Type: AUTOMOBILE REPAIRING
**55 ft.**

**N121** **ROBERTS E** **EDR US Hist Auto Stat** **1008988961**
**West** **1125 1ST** **N/A**
**< 1/8** **SAN DIEGO, CA**
**0.109 mi.**
**575 ft.** **Site 7 of 16 in cluster N**

**Relative:** EDR Historical Auto Stations:
**Lower**
Name: MOYNAHAN JOHN
Year: 1920
**Actual:** Type: AUTOMOBILE REPAIRING
**55 ft.**

Name: ROBERTS E
Year: 1930
Type: AUTOMOBILE GARAGES

---

**N122** **DE LANNOY P A** **EDR US Hist Auto Stat** **1008989553**
**West** **1160 1ST** **N/A**
**< 1/8** **SAN DIEGO, CA**
**0.109 mi.**
**577 ft.** **Site 8 of 16 in cluster N**

**Relative:** EDR Historical Auto Stations:
**Lower**
Name: DE LANNOY P A
Year: 1920
**Actual:** Type: AUTOMOBILE REPAIRING
**56 ft.**

---

**F123** **INTERGULF - TREO DEVELOPMENT** **CA LUST** **S104891126**
**ENE** **600 WEST B STREET** **CA ENVIROSTOR** **N/A**
**< 1/8** **SAN DIEGO, CA 92101**
**0.109 mi.**
**578 ft.** **Site 9 of 9 in cluster F**

**Relative:** LUST REG 9:
**Higher**
Region: 9
Status: Preliminary site assessment underway
**Actual:** Case Number: 9UT4112
**81 ft.** Local Case: H22748-002
Substance: Heater Fuel
Qty Leaked: Not reported
Abate Method: Not reported
Local Agency: San Diego
How Found: Other Means
How Stopped: Remove Contents
Source: Tank
Cause: Other Cause
Lead Agency: Local Agency
Case Type: Soil only
Date Found: 12/26/2000
Date Stopped: / /
Confirm Date: / /
Submit Workplan: Not reported
Prelim Assess: 12/29/2000
Desc Pollution: Not reported
Remed Plan: / /
Remed Action: Not reported
Began Monitor: Not reported
Release Date: 12/26/2000
Enforce Date: Not reported

**INTERGULF - TREO DEVELOPMENT (Continued)** **S104891126**

Closed Date: Not reported
Enforce Type: Not reported
Pilot Program: LOP
Basin Number: 908.21
GW Depth: Not reported
Beneficial Use: MUNBU
NPDES Number: Not reported
Priority: Not reported
File Dispn: Administratively opened on database, however no file physically exists
Interim Remedial Actions: Not reported
Cleanup and Abatement order Number: Not reported
Waste Discharge Requirement Number: Not reported

ENVIROSTOR:
Facility ID: 37000072
Status: Refer: 1248 Local Agency
Status Date: 10/18/2000
Site Code: Not reported
Site Type: Evaluation
Site Type Detailed: Evaluation
Acres: Not reported
NPL: NO
Regulatory Agencies: NONE SPECIFIED
Lead Agency: NONE SPECIFIED
Program Manager: Not reported
Supervisor: Referred - Not Assigned
Division Branch: Cleanup Cypress
Assembly: 78
Senate: 39
Special Program: Not reported
Restricted Use: NO
Site Mgmt Req: NONE SPECIFIED
Funding: Not Applicable
Latitude: 32.71820
Longitude: -117.1588
APN: NONE SPECIFIED
Past Use: NONE SPECIFIED
Potential COC: NONE SPECIFIED
Confirmed COC: NONE SPECIFIED
Potential Description: NONE SPECIFIED
Alias Name: 37000072
Alias Type: Envirostor ID Number

Completed Info:
Completed Area Name: PROJECT WIDE
Completed Sub Area Name: Not reported
Completed Document Type: SB 1248 Notification
Completed Date: 10/18/2000
Comments: Sb 1248 San Diego County

Future Area Name: Not reported
Future Sub Area Name: Not reported
Future Document Type: Not reported
Future Due Date: Not reported
Schedule Area Name: Not reported
Schedule Sub Area Name: Not reported
Schedule Document Type: Not reported

**INTERGULF - TREO DEVELOPMENT (Continued)** **S104891126**

Schedule Due Date: Not reported
Schedule Revised Date: Not reported

---

**N124** **PAYNE O W** **EDR US Hist Auto Stat** **1008998818**
**West** **1152 1ST AVE** **N/A**
**< 1/8** **SAN DIEGO, CA**
**0.110 mi.**
**580 ft.** **Site 9 of 16 in cluster N**

**Relative:**
**Lower**

**Actual:**
**55 ft.**

EDR Historical Auto Stations:

Name: PAYNE O W
Year: 1933
Type: AUTOMOBILE REPAIRING

Name: PAYNE O W
Year: 1938
Type: AUTOMOBILE REPAIRING

Name: PENNOYER H J
Year: 1938
Type: AUTOMOBILE REPAIRING

---

**O125** **FIRE STATION #1** **CA HIST UST** **U001572560**
**WNW** **1222 1ST AVE** **CA SWEEPS UST** **N/A**
**< 1/8** **SAN DIEGO, CA 92101**
**0.110 mi.**
**581 ft.** **Site 1 of 10 in cluster O**

**Relative:**
**Lower**

**Actual:**
**59 ft.**

HIST UST:

Region: STATE
Facility ID: 00000000301
Facility Type: Other
Other Type: FIRE STATION
Contact Name: Not reported
Telephone: 6192366475
Owner Name: CITY OF SAN DIEGO FIRE DEPT
Owner Address: 1222 1ST AV
Owner City,St,Zip: SAN DIEGO, CA 92111
Total Tanks: 0002

Tank Num: 001
Container Num: 0101
Year Installed: 1971
Tank Capacity: 00003000
Tank Used for: PRODUCT
Type of Fuel: UNLEADED
Container Construction Thickness: Not reported
Leak Detection: Visual, Stock Inventor, None

Tank Num: 002
Container Num: 0102
Year Installed: 1971
Tank Capacity: 00003000
Tank Used for: PRODUCT
Type of Fuel: DIESEL
Container Construction Thickness: 12

**FIRE STATION #1 (Continued)** **U001572560**

Leak Detection: Visual, Stock Inventor, None

SWEEPS UST:
Status: Active
Comp Number: 21379
Number: 9
Board Of Equalization: 44-023555
Referral Date: Not reported
Action Date: 06-26-92
Created Date: 02-29-88
Owner Tank Id: Not reported
SWRCB Tank Id: 37-000-021379-000001
Tank Status: A
Capacity: 3000
Active Date: Not reported
Tank Use: M.V. FUEL
STG: P
Content: REG UNLEADED
Number Of Tanks: 2

Status: Active
Comp Number: 21379
Number: 9
Board Of Equalization: 44-023555
Referral Date: Not reported
Action Date: 06-26-92
Created Date: 02-29-88
Owner Tank Id: Not reported
SWRCB Tank Id: 37-000-021379-000002
Tank Status: A
Capacity: 3000
Active Date: Not reported
Tank Use: M.V. FUEL
STG: P
Content: OTHER
Number Of Tanks: Not reported

Status: Active
Comp Number: 21463
Number: 9
Board Of Equalization: 44-021803
Referral Date: Not reported
Action Date: 06-26-92
Created Date: 02-29-88
Owner Tank Id: Not reported
SWRCB Tank Id: 37-000-021463-000001
Tank Status: A
Capacity: 16000
Active Date: Not reported
Tank Use: M.V. FUEL
STG: P
Content: OTHER
Number Of Tanks: 1

**G126** **STATION VENTURE OPERATIONS, LLP-NBC 7/39** **RCRA-SQG** **1007263996**
**SSW** **225 BROADWAY** **FINDS** **CAR000151449**
**< 1/8** **SAN DIEGO, CA 92101** **CA HAZNET**
**0.110 mi.**
**582 ft.** **Site 18 of 21 in cluster G**

**Relative:**
**Lower**

**Actual:**
**48 ft.**

RCRA-SQG:

| | |
|---|---|
| Date form received by agency: | 02/13/2004 |
| Facility name: | KNSD |
| Facility address: | 225 BROADWAY<br>STE 300<br>SAN DIEGO, CA 92101 |
| EPA ID: | CAR000151449 |
| Mailing address: | 3000 W ALAMEDA AVE<br>RM 1658<br>BURBANK, CA 91523 |
| Contact: | EDGAR M SOTO |
| Contact address: | 3000 W ALAMEDA AVE RM 1658<br>BURBANK, CA 91523 |
| Contact country: | US |
| Contact telephone: | 818-840-4529 |
| Contact email: | Not reported |
| EPA Region: | 09 |
| Classification: | Small Small Quantity Generator |
| Description: | Handler: generates more than 100 and less than 1000 kg of hazardous waste during any calendar month and accumulates less than 6000 kg of hazardous waste at any time; or generates 100 kg or less of hazardous waste during any calendar month, and accumulates more than 1000 kg of hazardous waste at any time |

Owner/Operator Summary:

| | |
|---|---|
| Owner/operator name: | NBC INC |
| Owner/operator address: | Not reported<br>Not reported |
| Owner/operator country: | US |
| Owner/operator telephone: | Not reported |
| Legal status: | Private |
| Owner/Operator Type: | Owner |
| Owner/Op start date: | 11/19/1996 |
| Owner/Op end date: | Not reported |

| | |
|---|---|
| Owner/operator name: | STATIONS OPS LLC |
| Owner/operator address: | Not reported<br>Not reported |
| Owner/operator country: | US |
| Owner/operator telephone: | Not reported |
| Legal status: | Private |
| Owner/Operator Type: | Operator |
| Owner/Op start date: | 11/01/2001 |
| Owner/Op end date: | Not reported |

Handler Activities Summary:

| | |
|---|---|
| U.S. importer of hazardous waste: | No |
| Mixed waste (haz. and radioactive): | No |
| Recycler of hazardous waste: | No |
| Transporter of hazardous waste: | No |
| Treater, storer or disposer of HW: | No |
| Underground injection activity: | No |

**STATION VENTURE OPERATIONS, LLP-NBC 7/39 (Continued)** **1007263996**

On-site burner exemption: No
Furnace exemption: No
Used oil fuel burner: No
Used oil processor: No
User oil refiner: No
Used oil fuel marketer to burner: No
Used oil Specification marketer: No
Used oil transfer facility: No
Used oil transporter: No

. Waste code: D001
. Waste name: IGNITABLE WASTE

. Waste code: D002
. Waste name: CORROSIVE WASTE

. Waste code: D003
. Waste name: REACTIVE WASTE

. Waste code: D035
. Waste name: METHYL ETHYL KETONE

. Waste code: F003
. Waste name: THE FOLLOWING SPENT NONHALOGENATED SOLVENTS: XYLENE, ACETONE, ETHYL ACETATE, ETHYL BENZENE, ETHYL ETHER, METHYL ISOBUTYL KETONE, N-BUTYL ALCOHOL, CYCLOHEXANONE, AND METHANOL; ALL SPENT SOLVENT MIXTURES/BLENDS CONTAINING, BEFORE USE, ONLY THE ABOVE SPENT NONHALOGENATED SOLVENTS; AND ALL SPENT SOLVENT MIXTURES/BLENDS CONTAINING, BEFORE USE, ONE OR MORE OF THE ABOVE NONHALOGENATED SOLVENTS, AND A TOTAL OF TEN PERCENT OR MORE (BY VOLUME) OF ONE OR MORE OF THOSE SOLVENTS LISTED IN F001, F002, F004, AND F005; AND STILL BOTTOMS FROM THE RECOVERY OF THESE SPENT SOLVENTS AND SPENT SOLVENT MIXTURES.

. Waste code: F005
. Waste name: THE FOLLOWING SPENT NONHALOGENATED SOLVENTS: TOLUENE, METHYL ETHYL KETONE, CARBON DISULFIDE, ISOBUTANOL, PYRIDINE, BENZENE, 2-ETHOXYETHANOL, AND 2-NITROPROPANE; ALL SPENT SOLVENT MIXTURES/BLENDS CONTAINING, BEFORE USE, A TOTAL OF TEN PERCENT OR MORE (BY VOLUME) OF ONE OR MORE OF THE ABOVE NONHALOGENATED SOLVENTS OR THOSE SOLVENTS LISTED IN F001, F002, OR F004; AND STILL BOTTOMS FROM THE RECOVERY OF THESE SPENT SOLVENTS AND SPENT SOLVENT MIXTURES.

Violation Status: No violations found

FINDS:

Registry ID: 110059750434

Environmental Interest/Information System
STATE MASTER

HAZNET:
envid: 1007263996
Year: 2008
GEPAID: CAR000151449

**STATION VENTURE OPERATIONS, LLP-NBC 7/39 (Continued)** **1007263996**

| | |
|---|---|
| Contact: | TRANK LOMELI |
| Telephone: | 8188404529 |
| Mailing Name: | Not reported |
| Mailing Address: | 3000 W ALAMEDA AVE |
| Mailing City,St,Zip: | BURBANK, CA 915230000 |
| Gen County: | Not reported |
| TSD EPA ID: | CAD008302903 |
| TSD County: | Not reported |
| Waste Category: | Off-specification, aged or surplus organics |
| Disposal Method: | Storage, Bulking, And/Or Transfer Off Site--No Treatment/Reovery (H010-H129) Or (H131-H135) |
| Tons: | 0.005 |
| Facility County: | San Diego |

| | |
|---|---|
| envid: | 1007263996 |
| Year: | 2006 |
| GEPAID: | CAR000151449 |
| Contact: | TRANK LOMELI |
| Telephone: | 8188404529 |
| Mailing Name: | Not reported |
| Mailing Address: | 3000 W ALAMEDA AVE |
| Mailing City,St,Zip: | BURBANK, CA 915230000 |
| Gen County: | Not reported |
| TSD EPA ID: | CAD008302903 |
| TSD County: | Not reported |
| Waste Category: | Other organic solids |
| Disposal Method: | Transfer Station |
| Tons: | 0 |
| Facility County: | San Diego |

| | |
|---|---|
| envid: | 1007263996 |
| Year: | 2006 |
| GEPAID: | CAR000151449 |
| Contact: | TRANK LOMELI |
| Telephone: | 8188404529 |
| Mailing Name: | Not reported |
| Mailing Address: | 3000 W ALAMEDA AVE |
| Mailing City,St,Zip: | BURBANK, CA 915230000 |
| Gen County: | Not reported |
| TSD EPA ID: | CAD008302903 |
| TSD County: | Not reported |
| Waste Category: | Unspecified organic liquid mixture |
| Disposal Method: | Not reported |
| Tons: | 2.4 |
| Facility County: | San Diego |

---

**G127** **HOME SAVINGS BLDG** **CA LUST** **U001572546**
**SSW** **225 BROADWAY** **CA HIST UST** **N/A**
**< 1/8** **SAN DIEGO, CA 92101**
**0.110 mi.**
**582 ft.** **Site 19 of 21 in cluster G**

**Relative:**
**Lower**

**Actual:**
**48 ft.**

LUST:

| | |
|---|---|
| Region: | STATE |
| Global Id: | T0607300231 |
| Latitude: | 32.7156237 |
| Longitude: | -117.1626821 |
| Case Type: | LUST Cleanup Site |

**HOME SAVINGS BLDG (Continued)** **U001572546**

Status: Completed - Case Closed
Status Date: 02/01/1991
Lead Agency: SAN DIEGO COUNTY LOP
Case Worker: Not reported
Local Agency: Not reported
RB Case Number: 9UT1391
LOC Case Number: H26617-001
File Location: Local Agency
Potential Media Affect: Soil
Potential Contaminants of Concern: Diesel
Site History: Not reported

Click here to access the California GeoTracker records for this facility:

Status History:
Global Id: T0607300231
Status: Open - Case Begin Date
Status Date: 03/03/1989

Global Id: T0607300231
Status: Completed - Case Closed
Status Date: 02/01/1991

Regulatory Activities:
Global Id: T0607300231
Action Type: Other
Date: 03/03/1989
Action: Leak Began

Global Id: T0607300231
Action Type: Other
Date: 03/03/1989
Action: Leak Discovery

Global Id: T0607300231
Action Type: Other
Date: 04/17/1989
Action: Leak Stopped

Global Id: T0607300231
Action Type: Other
Date: 04/17/1989
Action: Leak Reported

HIST UST:
Region: STATE
Facility ID: 00000068894
Facility Type: Other
Other Type: CENTRAL SAVINGS TOWE
Contact Name: LA SALLE
Telephone: 6192381247
Owner Name: PACIFIC CENTRE ASSOCIATES
Owner Address: 225 BROADWAY
Owner City,St,Zip: SAN DIEGO, CA 92101
Total Tanks: 0001

**HOME SAVINGS BLDG (Continued)** **U001572546**

| | |
|---|---|
| Tank Num: | 001 |
| Container Num: | 1 |
| Year Installed: | 1974 |
| Tank Capacity: | 00000000 |
| Tank Used for: | WASTE |
| Type of Fuel: | 4 |
| Container Construction Thickness: | X |
| Leak Detection: | None |

---

**G128** **EDR US Hist Auto Stat** **1015339545**
**SSW** **225 BROADWAY** **N/A**
**< 1/8** **SAN DIEGO, CA 92101**
**0.110 mi.**
**582 ft.** **Site 20 of 21 in cluster G**

**Relative:**
**Lower**

**Actual:**
**48 ft.**

EDR Historical Auto Stations:

| | |
|---|---|
| Name: | PETERS & VARCO LLP |
| Year: | 2002 |
| Address: | 225 BROADWAY |
| Name: | PETERS & VARCO LLP |
| Year: | 2003 |
| Address: | 225 BROADWAY |
| Name: | KW AUTOMOTIVE NORTH AMERICA INC |
| Year: | 2005 |
| Address: | 225 BROADWAY |

---

**G129** **225 BROADWAY BLDG** **CA HIST CORTESE** **S102428169**
**SSW** **225 BROADWAY** **CA LUST** **N/A**
**< 1/8** **SAN DIEGO, CA 92101** **CA San Diego Co. HMMD**
**0.110 mi.** **CA SAN DIEGO CO. SAM**
**582 ft.** **Site 21 of 21 in cluster G**

**Relative:**
**Lower**

**Actual:**
**48 ft.**

HIST CORTESE:

| | |
|---|---|
| Region: | CORTESE |
| Facility County Code: | 37 |
| Reg By: | LTNKA |
| Reg Id: | 9UT1391 |

LUST REG 9:

| | |
|---|---|
| Region: | 9 |
| Status: | Case Closed |
| Case Number: | 9UT1391 |
| Local Case: | H26617-001 |
| Substance: | Diesel |
| Qty Leaked: | Not reported |
| Abate Method: | Not reported |
| Local Agency: | San Diego |
| How Found: | Other Means |
| How Stopped: | Close Tank |
| Source: | Not reported |
| Cause: | Not reported |
| Lead Agency: | Local Agency |
| Case Type: | Aquifer affected |
| Date Found: | 04/11/1989 |

**225 BROADWAY BLDG (Continued)** **S102428169**

Date Stopped: 04/11/1989
Confirm Date: 04/17/1989
Submit Workplan: Not reported
Prelim Assess: 06/06/1989
Desc Pollution: Not reported
Remed Plan: / /
Remed Action: Not reported
Began Monitor: Not reported
Release Date: 06/06/1989
Enforce Date: Not reported
Closed Date: 2/1/91
Enforce Type: Not reported
Pilot Program: LOP
Basin Number: 906.10
GW Depth: 44
Beneficial Use: Municipal groundwater use
NPDES Number: Not reported
Priority: Low priority. Priority ranking can change over time.
File Dispn: File discarded, case closed
Interim Remedial Actions: Yes
Cleanup and Abatement order Number: Not reported
Waste Discharge Requirement Number: Not reported

SAN DIEGO CO. HMMD:
Facility Id: 203866
Business Type: 6HK70
EPA Id Number: Not reported
APN: 533-610-16-00
Last HMMD Inspection: 08/06/2004
Permit Status: INAC
Permit Expiration: 11/30/2005
Facility Owner: BROADWAY 225
Facility Address: 225 BROADWAY, STE 1750
Facility City: SAN DIEGO
Facility State: CA
Facility Zip: 92101
UST Owner: Not reported
Handle Regulated Hazmat: Not reported
Own Or Operate UST: Not reported
Subject To APSA: Not reported
Generate Haz Waste: Not reported
Treat Haz Waste: Not reported
Generate Medical Waste: Not reported

Facility Id: 203866
Business Type: 6HK70
EPA Id Number: Not reported
APN: 533-610-16-00
Last HMMD Inspection: 08/06/2004
Permit Status: INAC
Permit Expiration: 11/30/2005
Facility Owner: BROADWAY 225
Facility Address: 225 BROADWAY, STE 1750
Facility City: SAN DIEGO
Facility State: CA
Facility Zip: 92101
UST Owner: Not reported

**225 BROADWAY BLDG (Continued)** **S102428169**

Handle Regulated Hazmat: Y
Own Or Operate UST: Not reported
Subject To APSA: Not reported
Generate Haz Waste: Y
Treat Haz Waste: Not reported
Generate Medical Waste: Not reported

SAN DIEGO CO. SAM:
Case Number: H26617-001
Agency: DEH Site Assessment & Mitigation
**Funding:** **LOP - State Fund**
Facility Type: Soils Only
Facility Status: Closed Case
Date: 2/1/1991
Date Began: 3/3/1989

---

**O130** **HUEY LAUNDRY** **EDR US Hist Cleaners** **1009128712**
**WNW** **1230 1ST AVE** **N/A**
**< 1/8** **SAN DIEGO, CA**
**0.110 mi.**
**583 ft.** **Site 2 of 10 in cluster O**

**Relative:**
**Lower**

**Actual:**
**60 ft.**

EDR Historical Cleaners:
Name: FONG CHARLIE
Year: 1943
Type: LAUNDRIES CHINESE

Name: HUEY LAUNDRY
Year: 1948
Type: LAUNDRIES-CHINESE

---

**K131** **JUST AN HOUR PHOTO** **RCRA-SQG** **1000390921**
**ESE** **1071 6TH AVE** **FINDS** **CAD981640840**
**< 1/8** **SAN DIEGO, CA 92101**
**0.111 mi.**
**585 ft.** **Site 4 of 4 in cluster K**

**Relative:**
**Higher**

**Actual:**
**71 ft.**

RCRA-SQG:
Date form received by agency: 01/29/1987
Facility name: JUST AN HOUR PHOTO
Facility address: 1071 6TH AVE
SAN DIEGO, CA 92101
EPA ID: CAD981640840
Mailing address: 6TH AVE
SAN DIEGO, CA 92101
Contact: ENVIRONMENTAL MANAGER
Contact address: 1071 6TH AVE
SAN DIEGO, CA 92101
Contact country: US
Contact telephone: (619) 233-6276
Contact email: Not reported
EPA Region: 09
Classification: Small Small Quantity Generator
Description: Handler: generates more than 100 and less than 1000 kg of hazardous waste during any calendar month and accumulates less than 6000 kg of hazardous waste at any time; or generates 100 kg or less of hazardous

**JUST AN HOUR PHOTO (Continued)** **1000390921**

waste during any calendar month, and accumulates more than 1000 kg of hazardous waste at any time

Owner/Operator Summary:

| | |
|---|---|
| Owner/operator name: | WILLIAM M LAWSON |
| Owner/operator address: | NOT REQUIRED |
| | NOT REQUIRED, ME 99999 |
| Owner/operator country: | Not reported |
| Owner/operator telephone: | (415) 555-1212 |
| Legal status: | Private |
| Owner/Operator Type: | Owner |
| Owner/Op start date: | Not reported |
| Owner/Op end date: | Not reported |

| | |
|---|---|
| Owner/operator name: | NOT REQUIRED |
| Owner/operator address: | NOT REQUIRED |
| | NOT REQUIRED, ME 99999 |
| Owner/operator country: | Not reported |
| Owner/operator telephone: | (415) 555-1212 |
| Legal status: | Private |
| Owner/Operator Type: | Operator |
| Owner/Op start date: | Not reported |
| Owner/Op end date: | Not reported |

Handler Activities Summary:

| | |
|---|---|
| U.S. importer of hazardous waste: | No |
| Mixed waste (haz. and radioactive): | No |
| Recycler of hazardous waste: | No |
| Transporter of hazardous waste: | No |
| Treater, storer or disposer of HW: | No |
| Underground injection activity: | No |
| On-site burner exemption: | No |
| Furnace exemption: | No |
| Used oil fuel burner: | No |
| Used oil processor: | No |
| User oil refiner: | No |
| Used oil fuel marketer to burner: | No |
| Used oil Specification marketer: | No |
| Used oil transfer facility: | No |
| Used oil transporter: | No |

Violation Status: No violations found

FINDS:

Registry ID: 110002735577

Environmental Interest/Information System

RCRAInfo is a national information system that supports the Resource Conservation and Recovery Act (RCRA) program through the tracking of events and activities related to facilities that generate, transport, and treat, store, or dispose of hazardous waste. RCRAInfo allows RCRA program staff to track the notification, permit, compliance, and corrective action activities required under RCRA.

**E132** **SHELL SERVICE INC OFFICE** **EDR US Hist Auto Stat** **1008997002**
**WSW** **1055 1ST AVE** **N/A**
**< 1/8** **SAN DIEGO, CA**
**0.111 mi.**
**587 ft.** **Site 14 of 15 in cluster E**

**Relative:** EDR Historical Auto Stations:
**Lower** Name: SHELL SERVICE INC OFFICE
Year: 1933
**Actual:** Type: GASOLINE AND OIL SERVICE STATIONS
**50 ft.**

---

**J133** **FRYE S DON SERVICE** **EDR US Hist Auto Stat** **1008996841**
**North** **1355 4TH AVE** **N/A**
**< 1/8** **SAN DIEGO, CA**
**0.112 mi.**
**593 ft.** **Site 7 of 13 in cluster J**

**Relative:** EDR Historical Auto Stations:
**Higher** Name: FRYE S DON SERVICE
Year: 1961
**Actual:** Type: GASOLINE STATIONS
**90 ft.**

---

**O134** **EGGERS SERVICE** **EDR US Hist Auto Stat** **1008996385**
**WNW** **1240 1ST** **N/A**
**< 1/8** **SAN DIEGO, CA**
**0.112 mi.**
**593 ft.** **Site 3 of 10 in cluster O**

**Relative:** EDR Historical Auto Stations:
**Lower** Name: EGGERS SERVICE
Year: 1952
**Actual:** Type: GASOLINE STATIONS
**61 ft.**

---

**O135** **MC FARQUHAR FRANK** **EDR US Hist Cleaners** **1009127625**
**WNW** **1260 1ST AVE** **N/A**
**< 1/8** **SAN DIEGO, CA**
**0.113 mi.**
**595 ft.** **Site 4 of 10 in cluster O**

**Relative:** EDR Historical Cleaners:
**Lower** Name: MC FARQUHAR FRANK
Year: 1933
**Actual:** Type: CLOTHES PRESSERS AND CLEANERS
**61 ft.**

Name: MC FARQUHAR FRANK
Year: 1943
Type: CLOTHES PRESSERS AND CLEANERS

**E136** **O SHEA W T** **EDR US Hist Cleaners** **1009127739**
**WSW** **1049 1ST AVE** **N/A**
**< 1/8** **SAN DIEGO, CA**
**0.113 mi.**
**595 ft.** **Site 15 of 15 in cluster E**

**Relative:** EDR Historical Cleaners:
**Lower** Name: O SHEA W T
Year: 1943
**Actual:** Type: CLOTHES PRESSERS AND CLEANERS
**49 ft.**

---

**H137** **TWEED EUG** **EDR US Hist Auto Stat** **1008995505**
**NNW** **1354 3RD AVE** **N/A**
**< 1/8** **SAN DIEGO, CA**
**0.113 mi.**
**596 ft.** **Site 12 of 15 in cluster H**

**Relative:** EDR Historical Auto Stations:
**Higher** Name: TWEED EUG
Year: 1933
**Actual:** Type: AUTOMOBILE REPAIRING
**84 ft.**

Name: TWEED EUG
Year: 1938
Type: AUTOMOBILE REPAIRING

---

**O138** **SDCTY-FIRE STATION #01** **CA SLIC** **U003941533**
**WNW** **1222 01ST AV** **CA UST** **N/A**
**< 1/8** **SAN DIEGO, CA 92101** **CA San Diego Co. HMMD**
**0.113 mi.** **CA SAN DIEGO CO. SAM**
**598 ft.** **Site 5 of 10 in cluster O**

**Relative:** SLIC:
**Lower**

| | |
|---|---|
| Region: | STATE |
| **Facility Status:** | **Completed - Case Closed** |
| Status Date: | 09/13/1996 |
| Global Id: | T0608173248 |
| Lead Agency: | SAN DIEGO COUNTY LOP |
| Lead Agency Case Number: | H21379-001 |
| Latitude: | Not reported |
| Longitude: | Not reported |
| Case Type: | Cleanup Program Site |
| Case Worker: | Not reported |
| Local Agency: | Not reported |
| RB Case Number: | Not reported |
| File Location: | Local Agency |
| Potential Media Affected: | Under Investigation |
| Potential Contaminants of Concern: | Gasoline |
| Site History: | Not reported |

**Actual:**
**59 ft.**

Click here to access the California GeoTracker records for this facility:

UST:

| | |
|---|---|
| Facility ID: | H21379 |
| Permitting Agency: | SAN DIEGO COUNTY |
| Latitude: | 32.7194854 |
| Longitude: | -117.1626315 |

**SDCTY-FIRE STATION #01 (Continued)** **U003941533**

SAN DIEGO CO. HMMD:

| | |
|---|---|
| Facility Id: | 121379 |
| Business Type: | 6HK23 |
| EPA Id Number: | CAL000067533 |
| APN: | 533-433-27-00 |
| Last HMMD Inspection: | 03/21/2012 |
| Permit Status: | OPEN |
| Permit Expiration: | 06/30/2013 |
| Facility Owner: | CITY OF SAN DIEGO |
| Facility Address: | 3870 KEARNY VILLA RD |
| Facility City: | SAN DIEGO |
| Facility State: | CA |
| Facility Zip: | 92123-1702 |
| UST Owner: | CITY OF SAN DIEGO |
| Handle Regulated Hazmat: | Y |
| Own Or Operate UST: | Y |
| Subject To APSA: | Not reported |
| Generate Haz Waste: | Not reported |
| Treat Haz Waste: | Not reported |
| Generate Medical Waste: | Not reported |

UST:

| | |
|---|---|
| UST Name: | UNDERGROUND TANK 121379 T001 |
| Last Update: | 2012-11-02 14:17:38 |
| Permit Number: | 121379 |
| Tank Type: | SINGLE WALL |
| Additional Id: | 1 |
| Capacity Gallons: | 3000 |
| UST Contents: | REGULAR UNLEADED |
| Other Content Info: | REGULAR UNLEADED |
| Reg Status: | REMOVED |
| Remove Close Date: | 1999-04-15 00:00:00 |
| Year Installed: | 1971-01-01 00:00:00 |
| Pipe Type: | SINGLE WALL |
| Delivery System: | PRESSURE |
| Monitor Code: | 07 |
| UST Monitor Method: | SW TANK SW PRESSURE PIPE W/RESTRICTIVE LLD W/DAILY RECONCILIATION OR WEEKLY GAUGING: TANK AND PIPE TEST ANNUALLY |

| | |
|---|---|
| UST Name: | UNDERGROUND TANK 121379 T002 |
| Last Update: | 2012-11-02 14:17:38 |
| Permit Number: | 121379 |
| Tank Type: | SINGLE WALL |
| Additional Id: | 2 |
| Capacity Gallons: | 3000 |
| UST Contents: | DIESEL |
| Other Content Info: | DIESEL |
| Reg Status: | REMOVED |
| Remove Close Date: | 1999-04-15 00:00:00 |
| Year Installed: | 1971-01-01 00:00:00 |
| Pipe Type: | SINGLE WALL |
| Delivery System: | PRESSURE |
| Monitor Code: | 07 |
| UST Monitor Method: | SW TANK SW PRESSURE PIPE W/RESTRICTIVE LLD W/DAILY RECONCILIATION OR WEEKLY GAUGING: TANK AND PIPE TEST ANNUALLY |

| | |
|---|---|
| UST Name: | UNDERGROUND TANK 121379 T003 |

**SDCTY-FIRE STATION #01 (Continued)** **U003941533**

| | |
|---|---|
| Last Update: | 2012-11-02 14:17:38 |
| Permit Number: | 121379 |
| Tank Type: | DOUBLE WALL |
| Additional Id: | NT2118, RT5211 |
| Capacity Gallons: | 6000 |
| UST Contents: | DIESEL |
| Other Content Info: | DIESEL |
| Reg Status: | ACTIVE |
| Remove Close Date: | Not reported |
| Year Installed: | 1999-06-01 00:00:00 |
| Pipe Type: | DOUBLE WALL |
| Delivery System: | PRESSURE |
| Monitor Code: | 31A |
| UST Monitor Method: | DW TANK, DW PRESSURIZED PIPE W/ DRY TANK ANNULAR; POSITIVE SHUT-OFF & FAILSAFE, 3.0 LLD; UDC W/ POSITIVE SHUT-OFF |

Active Permits:

| | |
|---|---|
| Facility Id: | 121379 |
| Update Date: | 11/02/2012 |
| Case Number: | 68476-34-6 |
| Name: | DIESEL |
| Other Information: | UNDERGROUND TANK 121379 T003 |
| Material Waste: | Material |
| Hazardous Categories 1: | FIRE |
| Hazardous Categories 2: | Not reported |

| | |
|---|---|
| Facility Id: | 121379 |
| Update Date: | 11/02/2012 |
| Case Number: | Not reported |
| Name: | WASTE 902 INFECTIOUS WASTE, SHARPS |
| Other Information: | SHARPS |
| Material Waste: | Waste |
| Hazardous Categories 1: | Not reported |
| Hazardous Categories 2: | Not reported |

| | |
|---|---|
| Facility Id: | 121379 |
| Update Date: | 11/02/2012 |
| Case Number: | Not reported |
| Name: | WASTE 901 INFECTIOUS WASTE, GENERAL |
| Other Information: | HAULED TO H19194 BY KEM |
| Material Waste: | Waste |
| Hazardous Categories 1: | Not reported |
| Hazardous Categories 2: | Not reported |

| | |
|---|---|
| Facility Id: | 121379 |
| Update Date: | 11/02/2012 |
| Case Number: | Not reported |
| Name: | WASTE 134 AQUEOUS SOL'N W/LESS 10% ORG |
| Other Information: | BRAKE WASHER/ PARTS WASHER |
| Material Waste: | Waste |
| Hazardous Categories 1: | Not reported |
| Hazardous Categories 2: | Not reported |

Violations Active Permits:

| | |
|---|---|
| Facility Id: | 121379 |
| Update Date: | 11/02/2012 |

**SDCTY-FIRE STATION #01 (Continued)** **U003941533**

Inspection Date: 03/23/2004
Violation Code: 6HV3151
Violation: ALL RELEASES NOT REPORTED/RECORDED
Violation Citation: All releases not recorded and/or reported. 25294, 25295, 2650, 2651, 2652
Activity: ACTIVE

Facility Id: 121379
Update Date: 11/02/2012
Inspection Date: 04/06/2004
Violation Code: 6HV3258
Violation: SENSORS NOT AT LOW POINT OR ADEQUATELY
Violation Citation: Sensors not placed adequately and/or at low point in sumps. 2641(a), 25291(a)(7)(C)
Activity: ACTIVE

Facility Id: 121379
Update Date: 11/02/2012
Inspection Date: 03/28/2006
Violation Code: 6HV3102
Violation: OPER. PERMIT NOT CURRENT/ONSITE
Violation Citation: Current Operating Permit not available at facility. 25284(a), 25286(a); 2712(i); 68.1003
Activity: ACTIVE

Facility Id: 121379
Update Date: 11/02/2012
Inspection Date: 03/18/2010
Violation Code: 6HV3411
Violation: LLD NOT INSTALLED/NOT FUNCTIONAL
Violation Citation: DOUBLE WALLED PRESSURIZED PIPING-Including Under Dispenser Containment (UDC):Line leak detector is not installed, not functional, or not tested. 2636(f)(2), 25284.1(a)(4)(C), 2641(j)
Activity: ACTIVE

Facility Id: 121379
Update Date: 11/02/2012
Inspection Date: 03/18/2010
Violation Code: 6HV3192
Violation: NO D.O INSPECTION/INCOMPL;NO REPORTS
Violation Citation: Designated Operator monthly inspection not conducted or incomplete; or DO inspection reports not onsite 2715 (c)(d)(e)
Activity: ACTIVE

Facility Id: 121379
Update Date: 11/02/2012
Inspection Date: 03/20/2007
Violation Code: 6HV3257
Violation: 2NDRY CONTAINMENT NOT LIQUID FREE
Violation Citation: Secondary containment system components not liquid free. 2631(d)(4)
Activity: ACTIVE

Facility Id: 121379
Update Date: 11/02/2012
Inspection Date: 03/28/2006
Violation Code: 6HV3151
Violation: ALL RELEASES NOT REPORTED/RECORDED

**SDCTY-FIRE STATION #01 (Continued)** **U003941533**

Violation Citation: All releases not recorded and/or reported. 25294, 25295, 2650, 2651, 2652
Activity: ACTIVE

Facility Id: 121379
Update Date: 11/02/2012
Inspection Date: 03/23/2004
Violation Code: 6HV3263
Violation: MONITOR SYSTEM NOT ALL FUNCTIONAL
Violation Citation: Monitoring system components &/or devices are not all functional. 2630, 2641(j), 2632
Activity: ACTIVE

Facility Id: 121379
Update Date: 11/02/2012
Inspection Date: 03/21/2012
Violation Code: 6HV3255
Violation: SPILL CONTAIN. NOT DRY/IN GOOD CONDITION
Violation Citation: Spill container is not in good condition and/or liquid free. 2635(b)(1), 2636(a)(1)
Activity: ACTIVE

Facility Id: 121379
Update Date: 11/02/2012
Inspection Date: 03/21/2012
Violation Code: 6HV3257
Violation: 2NDRY CONTAINMENT NOT LIQUID FREE
Violation Citation: Secondary containment system components not liquid free. 2631(d)(4)
Activity: ACTIVE

Facility Id: 121379
Update Date: 11/02/2012
Inspection Date: 03/23/2004
Violation Code: 6HV3261
Violation: DISPENSER CONTAINMENT NOT DRY
Violation Citation: Dispenser containment not free of liquid. 2631(d)(4)
Activity: ACTIVE

Facility Id: 121379
Update Date: 11/02/2012
Inspection Date: 03/29/2005
Violation Code: 6HV3261
Violation: DISPENSER CONTAINMENT NOT DRY
Violation Citation: Dispenser containment not free of liquid. 2631(d)(4)
Activity: ACTIVE

Facility Id: 121379
Update Date: 11/02/2012
Inspection Date: 03/26/2003
Violation Code: 6HV3257
Violation: 2NDRY CONTAINMENT NOT LIQUID FREE
Violation Citation: Secondary containment system components not liquid free. 2631(d)(4)
Activity: ACTIVE

Facility Id: 121379
Update Date: 11/02/2012
Inspection Date: 03/29/2005

**SDCTY-FIRE STATION #01 (Continued)** **U003941533**

Violation Code: 6HV3257
Violation: 2NDRY CONTAINMENT NOT LIQUID FREE
Violation Citation: Secondary containment system components not liquid free. 2631(d)(4)
Activity: ACTIVE

Facility Id: 121379
Update Date: 11/02/2012
Inspection Date: 03/28/2006
Violation Code: 6HV3261
Violation: DISPENSER CONTAINMENT NOT DRY
Violation Citation: Dispenser containment not free of liquid. 2631(d)(4)
Activity: ACTIVE

Facility Id: 121379
Update Date: 11/02/2012
Inspection Date: 03/28/2006
Violation Code: 6HV3303
Violation: CORROSION PROTECTION NOT ADEQUATE
Violation Citation: Corrosion protection is not adequate. 25292.1(b), 2635(a)(2), 2662(c)
Activity: ACTIVE

Facility Id: 121379
Update Date: 11/02/2012
Inspection Date: 03/20/2007
Violation Code: 6HV3258
Violation: SENSORS NOT AT LOW POINT OR ADEQUATELY
Violation Citation: Sensors not placed adequately and/or at low point in sumps. 2641(a), 25291(a)(7)(C)
Activity: ACTIVE

Facility Id: 121379
Update Date: 11/02/2012
Inspection Date: 03/18/2008
Violation Code: 6HV3255
Violation: SPILL CONTAIN. NOT DRY/IN GOOD CONDITION
Violation Citation: Spill container is not in good condition and/or liquid free. 2635(b)(1), 2636(a)(1)
Activity: ACTIVE

Facility Id: 121379
Update Date: 11/02/2012
Inspection Date: 04/06/2004
Violation Code: 6HV3257
Violation: 2NDRY CONTAINMENT NOT LIQUID FREE
Violation Citation: Secondary containment system components not liquid free. 2631(d)(4)
Activity: ACTIVE

Facility Id: 121379
Update Date: 11/02/2012
Inspection Date: 03/13/2009
Violation Code: 6HV3261
Violation: DISPENSER CONTAINMENT NOT DRY
Violation Citation: Dispenser containment not free of liquid. 2631(d)(4)
Activity: ACTIVE

Facility Id: 121379
Update Date: 11/02/2012

**SDCTY-FIRE STATION #01 (Continued)** **U003941533**

| | |
|---|---|
| Inspection Date: | 03/23/2004 |
| Violation Code: | 6HV3257 |
| Violation: | 2NDRY CONTAINMENT NOT LIQUID FREE |
| Violation Citation: | Secondary containment system components not liquid free. 2631(d)(4) |
| Activity: | ACTIVE |
| | |
| Facility Id: | 121379 |
| Update Date: | 11/02/2012 |
| Inspection Date: | 03/29/2005 |
| Violation Code: | 6HV3255 |
| Violation: | SPILL CONTAIN. NOT DRY/IN GOOD CONDITION |
| Violation Citation: | Spill container is not in good condition and/or liquid free. 2635(b)(1), 2636(a)(1) |
| Activity: | ACTIVE |
| | |
| Facility Id: | 121379 |
| Update Date: | 11/02/2012 |
| Inspection Date: | 03/13/2009 |
| Violation Code: | 6HV3255 |
| Violation: | SPILL CONTAIN. NOT DRY/IN GOOD CONDITION |
| Violation Citation: | Spill container is not in good condition and/or liquid free. 2635(b)(1), 2636(a)(1) |
| Activity: | ACTIVE |

| | |
|---|---|
| Facility Id: | 121379 |
| Business Type: | 6HK23 |
| EPA Id Number: | CAL000067533 |
| APN: | 533-433-27-00 |
| Last HMMD Inspection: | 03/21/2012 |
| Permit Status: | OPEN |
| Permit Expiration: | 06/30/2013 |
| Facility Owner: | CITY OF SAN DIEGO |
| Facility Address: | 3870 KEARNY VILLA RD |
| Facility City: | SAN DIEGO |
| Facility State: | CA |
| Facility Zip: | 92123-1702 |
| UST Owner: | CITY OF SAN DIEGO |
| Handle Regulated Hazmat: | Y |
| Own Or Operate UST: | Y |
| Subject To APSA: | Not reported |
| Generate Haz Waste: | Y |
| Treat Haz Waste: | Not reported |
| Generate Medical Waste: | Y |

UST:

| | |
|---|---|
| UST Name: | UNDERGROUND TANK 121379 T001 |
| Last Update: | 2012-11-02 14:17:38 |
| Permit Number: | 121379 |
| Tank Type: | SINGLE WALL |
| Additional Id: | 1 |
| Capacity Gallons: | 3000 |
| UST Contents: | REGULAR UNLEADED |
| Other Content Info: | REGULAR UNLEADED |
| Reg Status: | REMOVED |
| Remove Close Date: | 1999-04-15 00:00:00 |
| Year Installed: | 1971-01-01 00:00:00 |
| Pipe Type: | SINGLE WALL |

**SDCTY-FIRE STATION #01 (Continued)** **U003941533**

Delivery System: PRESSURE
Monitor Code: 07
UST Monitor Method: SW TANK SW PRESSURE PIPE W/RESTRICTIVE LLD W/DAILY RECONCILIATION OR WEEKLY GAUGING: TANK AND PIPE TEST ANNUALLY

UST Name: UNDERGROUND TANK 121379 T002
Last Update: 2012-11-02 14:17:38
Permit Number: 121379
Tank Type: SINGLE WALL
Additional Id: 2
Capacity Gallons: 3000
UST Contents: DIESEL
Other Content Info: DIESEL
Reg Status: REMOVED
Remove Close Date: 1999-04-15 00:00:00
Year Installed: 1971-01-01 00:00:00
Pipe Type: SINGLE WALL
Delivery System: PRESSURE
Monitor Code: 07
UST Monitor Method: SW TANK SW PRESSURE PIPE W/RESTRICTIVE LLD W/DAILY RECONCILIATION OR WEEKLY GAUGING: TANK AND PIPE TEST ANNUALLY

UST Name: UNDERGROUND TANK 121379 T003
Last Update: 2012-11-02 14:17:38
Permit Number: 121379
Tank Type: DOUBLE WALL
Additional Id: NT2118, RT5211
Capacity Gallons: 6000
UST Contents: DIESEL
Other Content Info: DIESEL
Reg Status: ACTIVE
Remove Close Date: Not reported
Year Installed: 1999-06-01 00:00:00
Pipe Type: DOUBLE WALL
Delivery System: PRESSURE
Monitor Code: 31A
UST Monitor Method: DW TANK, DW PRESSURIZED PIPE W/ DRY TANK ANNULAR; POSITIVE SHUT-OFF & FAILSAFE, 3.0 LLD; UDC W/ POSITIVE SHUT-OFF

Active Permits:
Facility Id: 121379
Update Date: 11/02/2012
Case Number: 68476-34-6
Name: DIESEL
Other Information: UNDERGROUND TANK 121379 T003
Material Waste: Material
Hazardous Categories 1: FIRE
Hazardous Categories 2: Not reported

Facility Id: 121379
Update Date: 11/02/2012
Case Number: Not reported
Name: WASTE 902 INFECTIOUS WASTE, SHARPS
Other Information: SHARPS
Material Waste: Waste
Hazardous Categories 1: Not reported
Hazardous Categories 2: Not reported

**SDCTY-FIRE STATION #01 (Continued)** **U003941533**

Facility Id: 121379
Update Date: 11/02/2012
Case Number: Not reported
Name: WASTE 901 INFECTIOUS WASTE, GENERAL
Other Information: HAULED TO H19194 BY KEM
Material Waste: Waste
Hazardous Categories 1: Not reported
Hazardous Categories 2: Not reported

Facility Id: 121379
Update Date: 11/02/2012
Case Number: Not reported
Name: WASTE 134 AQUEOUS SOL'N W/LESS 10% ORG
Other Information: BRAKE WASHER/ PARTS WASHER
Material Waste: Waste
Hazardous Categories 1: Not reported
Hazardous Categories 2: Not reported

Violations Active Permits:
Facility Id: 121379
Update Date: 11/02/2012
Inspection Date: 03/23/2004
Violation Code: 6HV3151
Violation: ALL RELEASES NOT REPORTED/RECORDED
Violation Citation: All releases not recorded and/or reported. 25294, 25295, 2650, 2651, 2652
Activity: ACTIVE

Facility Id: 121379
Update Date: 11/02/2012
Inspection Date: 04/06/2004
Violation Code: 6HV3258
Violation: SENSORS NOT AT LOW POINT OR ADEQUATELY
Violation Citation: Sensors not placed adequately and/or at low point in sumps. 2641(a), 25291(a)(7)(C)
Activity: ACTIVE

Facility Id: 121379
Update Date: 11/02/2012
Inspection Date: 03/28/2006
Violation Code: 6HV3102
Violation: OPER. PERMIT NOT CURRENT/ONSITE
Violation Citation: Current Operating Permit not available at facility. 25284(a), 25286(a); 2712(i); 68.1003
Activity: ACTIVE

Facility Id: 121379
Update Date: 11/02/2012
Inspection Date: 03/18/2010
Violation Code: 6HV3411
Violation: LLD NOT INSTALLED/NOT FUNCTIONAL
Violation Citation: DOUBLE WALLED PRESSURIZED PIPING-Including Under Dispenser Containment (UDC):Line leak detector is not installed, not functional, or not tested. 2636(f)(2), 25284.1(a)(4)(C), 2641(j)
Activity: ACTIVE

Facility Id: 121379

**SDCTY-FIRE STATION #01 (Continued)** **U003941533**

Update Date: 11/02/2012
Inspection Date: 03/18/2010
Violation Code: 6HV3192
Violation: NO D.O INSPECTION/INCOMPL;NO REPORTS
Violation Citation: Designated Operator monthly inspection not conducted or incomplete; or DO inspection reports not onsite 2715 (c)(d)(e)
Activity: ACTIVE

Facility Id: 121379
Update Date: 11/02/2012
Inspection Date: 03/20/2007
Violation Code: 6HV3257
Violation: 2NDRY CONTAINMENT NOT LIQUID FREE
Violation Citation: Secondary containment system components not liquid free. 2631(d)(4)
Activity: ACTIVE

Facility Id: 121379
Update Date: 11/02/2012
Inspection Date: 03/28/2006
Violation Code: 6HV3151
Violation: ALL RELEASES NOT REPORTED/RECORDED
Violation Citation: All releases not recorded and/or reported. 25294, 25295, 2650, 2651, 2652
Activity: ACTIVE

Facility Id: 121379
Update Date: 11/02/2012
Inspection Date: 03/23/2004
Violation Code: 6HV3263
Violation: MONITOR SYSTEM NOT ALL FUNCTIONAL
Violation Citation: Monitoring system components &/or devices are not all functional. 2630, 2641(j), 2632
Activity: ACTIVE

Facility Id: 121379
Update Date: 11/02/2012
Inspection Date: 03/21/2012
Violation Code: 6HV3255
Violation: SPILL CONTAIN. NOT DRY/IN GOOD CONDITION
Violation Citation: Spill container is not in good condition and/or liquid free. 2635(b)(1), 2636(a)(1)
Activity: ACTIVE

Facility Id: 121379
Update Date: 11/02/2012
Inspection Date: 03/21/2012
Violation Code: 6HV3257
Violation: 2NDRY CONTAINMENT NOT LIQUID FREE
Violation Citation: Secondary containment system components not liquid free. 2631(d)(4)
Activity: ACTIVE

Facility Id: 121379
Update Date: 11/02/2012
Inspection Date: 03/23/2004
Violation Code: 6HV3261
Violation: DISPENSER CONTAINMENT NOT DRY
Violation Citation: Dispenser containment not free of liquid. 2631(d)(4)

**SDCTY-FIRE STATION #01 (Continued)** **U003941533**

Activity: ACTIVE

Facility Id: 121379
Update Date: 11/02/2012
Inspection Date: 03/29/2005
Violation Code: 6HV3261
Violation: DISPENSER CONTAINMENT NOT DRY
Violation Citation: Dispenser containment not free of liquid. 2631(d)(4)
Activity: ACTIVE

Facility Id: 121379
Update Date: 11/02/2012
Inspection Date: 03/26/2003
Violation Code: 6HV3257
Violation: 2NDRY CONTAINMENT NOT LIQUID FREE
Violation Citation: Secondary containment system components not liquid free. 2631(d)(4)
Activity: ACTIVE

Facility Id: 121379
Update Date: 11/02/2012
Inspection Date: 03/29/2005
Violation Code: 6HV3257
Violation: 2NDRY CONTAINMENT NOT LIQUID FREE
Violation Citation: Secondary containment system components not liquid free. 2631(d)(4)
Activity: ACTIVE

Facility Id: 121379
Update Date: 11/02/2012
Inspection Date: 03/28/2006
Violation Code: 6HV3261
Violation: DISPENSER CONTAINMENT NOT DRY
Violation Citation: Dispenser containment not free of liquid. 2631(d)(4)
Activity: ACTIVE

Facility Id: 121379
Update Date: 11/02/2012
Inspection Date: 03/28/2006
Violation Code: 6HV3303
Violation: CORROSION PROTECTION NOT ADEQUATE
Violation Citation: Corrosion protection is not adequate. 25292.1(b), 2635(a)(2), 2662(c)
Activity: ACTIVE

Facility Id: 121379
Update Date: 11/02/2012
Inspection Date: 03/20/2007
Violation Code: 6HV3258
Violation: SENSORS NOT AT LOW POINT OR ADEQUATELY
Violation Citation: Sensors not placed adequately and/or at low point in sumps. 2641(a), 25291(a)(7)(C)
Activity: ACTIVE

Facility Id: 121379
Update Date: 11/02/2012
Inspection Date: 03/18/2008
Violation Code: 6HV3255
Violation: SPILL CONTAIN. NOT DRY/IN GOOD CONDITION
Violation Citation: Spill container is not in good condition and/or liquid free.

**SDCTY-FIRE STATION #01 (Continued)** **U003941533**

2635(b)(1), 2636(a)(1)
Activity: ACTIVE

Facility Id: 121379
Update Date: 11/02/2012
Inspection Date: 04/06/2004
Violation Code: 6HV3257
Violation: 2NDRY CONTAINMENT NOT LIQUID FREE
Violation Citation: Secondary containment system components not liquid free. 2631(d)(4)
Activity: ACTIVE

Facility Id: 121379
Update Date: 11/02/2012
Inspection Date: 03/13/2009
Violation Code: 6HV3261
Violation: DISPENSER CONTAINMENT NOT DRY
Violation Citation: Dispenser containment not free of liquid. 2631(d)(4)
Activity: ACTIVE

Facility Id: 121379
Update Date: 11/02/2012
Inspection Date: 03/23/2004
Violation Code: 6HV3257
Violation: 2NDRY CONTAINMENT NOT LIQUID FREE
Violation Citation: Secondary containment system components not liquid free. 2631(d)(4)
Activity: ACTIVE

Facility Id: 121379
Update Date: 11/02/2012
Inspection Date: 03/29/2005
Violation Code: 6HV3255
Violation: SPILL CONTAIN. NOT DRY/IN GOOD CONDITION
Violation Citation: Spill container is not in good condition and/or liquid free.
2635(b)(1), 2636(a)(1)
Activity: ACTIVE

Facility Id: 121379
Update Date: 11/02/2012
Inspection Date: 03/13/2009
Violation Code: 6HV3255
Violation: SPILL CONTAIN. NOT DRY/IN GOOD CONDITION
Violation Citation: Spill container is not in good condition and/or liquid free.
2635(b)(1), 2636(a)(1)
Activity: ACTIVE

Facility Id: 121379
Business Type: 6HK23
EPA Id Number: CAL000067533
APN: 533-433-27-00
Last HMMD Inspection: 03/21/2012
Permit Status: OPEN
Permit Expiration: 06/30/2013
Facility Owner: CITY OF SAN DIEGO
Facility Address: 3870 KEARNY VILLA RD
Facility City: SAN DIEGO
Facility State: CA

**SDCTY-FIRE STATION #01 (Continued)** **U003941533**

Facility Zip: 92123-1702
UST Owner: CITY OF SAN DIEGO
Handle Regulated Hazmat: Y
Own Or Operate UST: Y
Subject To APSA: Not reported
Generate Haz Waste: Not reported
Treat Haz Waste: Not reported
Generate Medical Waste: Y

UST:
UST Name: UNDERGROUND TANK 121379 T001
Last Update: 2012-11-02 14:17:38
Permit Number: 121379
Tank Type: SINGLE WALL
Additional Id: 1
Capacity Gallons: 3000
UST Contents: REGULAR UNLEADED
Other Content Info: REGULAR UNLEADED
Reg Status: REMOVED
Remove Close Date: 1999-04-15 00:00:00
Year Installed: 1971-01-01 00:00:00
Pipe Type: SINGLE WALL
Delivery System: PRESSURE
Monitor Code: 07
UST Monitor Method: SW TANK SW PRESSURE PIPE W/RESTRICTIVE LLD W/DAILY RECONCILIATION OR WEEKLY GAUGING: TANK AND PIPE TEST ANNUALLY

UST Name: UNDERGROUND TANK 121379 T002
Last Update: 2012-11-02 14:17:38
Permit Number: 121379
Tank Type: SINGLE WALL
Additional Id: 2
Capacity Gallons: 3000
UST Contents: DIESEL
Other Content Info: DIESEL
Reg Status: REMOVED
Remove Close Date: 1999-04-15 00:00:00
Year Installed: 1971-01-01 00:00:00
Pipe Type: SINGLE WALL
Delivery System: PRESSURE
Monitor Code: 07
UST Monitor Method: SW TANK SW PRESSURE PIPE W/RESTRICTIVE LLD W/DAILY RECONCILIATION OR WEEKLY GAUGING: TANK AND PIPE TEST ANNUALLY

UST Name: UNDERGROUND TANK 121379 T003
Last Update: 2012-11-02 14:17:38
Permit Number: 121379
Tank Type: DOUBLE WALL
Additional Id: NT2118, RT5211
Capacity Gallons: 6000
UST Contents: DIESEL
Other Content Info: DIESEL
Reg Status: ACTIVE
Remove Close Date: Not reported
Year Installed: 1999-06-01 00:00:00
Pipe Type: DOUBLE WALL
Delivery System: PRESSURE
Monitor Code: 31A

**SDCTY-FIRE STATION #01 (Continued)** **U003941533**

UST Monitor Method: DW TANK, DW PRESSURIZED PIPE W/ DRY TANK ANNULAR; POSITIVE SHUT-OFF & FAILSAFE, 3.0 LLD; UDC W/ POSITIVE SHUT-OFF

Active Permits:

Facility Id: 121379
Update Date: 11/02/2012
Case Number: 68476-34-6
Name: DIESEL
Other Information: UNDERGROUND TANK 121379 T003
Material Waste: Material
Hazardous Categories 1: FIRE
Hazardous Categories 2: Not reported

Facility Id: 121379
Update Date: 11/02/2012
Case Number: Not reported
Name: WASTE 902 INFECTIOUS WASTE, SHARPS
Other Information: SHARPS
Material Waste: Waste
Hazardous Categories 1: Not reported
Hazardous Categories 2: Not reported

Facility Id: 121379
Update Date: 11/02/2012
Case Number: Not reported
Name: WASTE 901 INFECTIOUS WASTE, GENERAL
Other Information: HAULED TO H19194 BY KEM
Material Waste: Waste
Hazardous Categories 1: Not reported
Hazardous Categories 2: Not reported

Facility Id: 121379
Update Date: 11/02/2012
Case Number: Not reported
Name: WASTE 134 AQUEOUS SOL'N W/LESS 10% ORG
Other Information: BRAKE WASHER/ PARTS WASHER
Material Waste: Waste
Hazardous Categories 1: Not reported
Hazardous Categories 2: Not reported

Violations Active Permits:

Facility Id: 121379
Update Date: 11/02/2012
Inspection Date: 03/23/2004
Violation Code: 6HV3151
Violation: ALL RELEASES NOT REPORTED/RECORDED
Violation Citation: All releases not recorded and/or reported. 25294, 25295, 2650, 2651, 2652
Activity: ACTIVE

Facility Id: 121379
Update Date: 11/02/2012
Inspection Date: 04/06/2004
Violation Code: 6HV3258
Violation: SENSORS NOT AT LOW POINT OR ADEQUATELY
Violation Citation: Sensors not placed adequately and/or at low point in sumps. 2641(a),

**SDCTY-FIRE STATION #01 (Continued)** **U003941533**

| | |
|---|---|
| | 25291(a)(7)(C) |
| Activity: | ACTIVE |
| | |
| Facility Id: | 121379 |
| Update Date: | 11/02/2012 |
| Inspection Date: | 03/28/2006 |
| Violation Code: | 6HV3102 |
| Violation: | OPER. PERMIT NOT CURRENT/ONSITE |
| Violation Citation: | Current Operating Permit not available at facility. 25284(a), 25286(a); 2712(i); 68.1003 |
| Activity: | ACTIVE |
| | |
| Facility Id: | 121379 |
| Update Date: | 11/02/2012 |
| Inspection Date: | 03/18/2010 |
| Violation Code: | 6HV3411 |
| Violation: | LLD NOT INSTALLED/NOT FUNCTIONAL |
| Violation Citation: | DOUBLE WALLED PRESSURIZED PIPING-Including Under Dispenser Containment (UDC):Line leak detector is not installed, not functional, or not tested. 2636(f)(2), 25284.1(a)(4)(C), 2641(j) |
| Activity: | ACTIVE |
| | |
| Facility Id: | 121379 |
| Update Date: | 11/02/2012 |
| Inspection Date: | 03/18/2010 |
| Violation Code: | 6HV3192 |
| Violation: | NO D.O INSPECTION/INCOMPL;NO REPORTS |
| Violation Citation: | Designated Operator monthly inspection not conducted or incomplete; or DO inspection reports not onsite 2715 (c)(d)(e) |
| Activity: | ACTIVE |
| | |
| Facility Id: | 121379 |
| Update Date: | 11/02/2012 |
| Inspection Date: | 03/20/2007 |
| Violation Code: | 6HV3257 |
| Violation: | 2NDRY CONTAINMENT NOT LIQUID FREE |
| Violation Citation: | Secondary containment system components not liquid free. 2631(d)(4) |
| Activity: | ACTIVE |
| | |
| Facility Id: | 121379 |
| Update Date: | 11/02/2012 |
| Inspection Date: | 03/28/2006 |
| Violation Code: | 6HV3151 |
| Violation: | ALL RELEASES NOT REPORTED/RECORDED |
| Violation Citation: | All releases not recorded and/or reported. 25294, 25295, 2650, 2651, 2652 |
| Activity: | ACTIVE |
| | |
| Facility Id: | 121379 |
| Update Date: | 11/02/2012 |
| Inspection Date: | 03/23/2004 |
| Violation Code: | 6HV3263 |
| Violation: | MONITOR SYSTEM NOT ALL FUNCTIONAL |
| Violation Citation: | Monitoring system components &/or devices are not all functional. 2630, 2641(j), 2632 |
| Activity: | ACTIVE |

**SDCTY-FIRE STATION #01 (Continued)** **U003941533**

| | |
|---|---|
| Facility Id: | 121379 |
| Update Date: | 11/02/2012 |
| Inspection Date: | 03/21/2012 |
| Violation Code: | 6HV3255 |
| Violation: | SPILL CONTAIN. NOT DRY/IN GOOD CONDITION |
| Violation Citation: | Spill container is not in good condition and/or liquid free. 2635(b)(1), 2636(a)(1) |
| Activity: | ACTIVE |

| | |
|---|---|
| Facility Id: | 121379 |
| Update Date: | 11/02/2012 |
| Inspection Date: | 03/21/2012 |
| Violation Code: | 6HV3257 |
| Violation: | 2NDRY CONTAINMENT NOT LIQUID FREE |
| Violation Citation: | Secondary containment system components not liquid free. 2631(d)(4) |
| Activity: | ACTIVE |

| | |
|---|---|
| Facility Id: | 121379 |
| Update Date: | 11/02/2012 |
| Inspection Date: | 03/23/2004 |
| Violation Code: | 6HV3261 |
| Violation: | DISPENSER CONTAINMENT NOT DRY |
| Violation Citation: | Dispenser containment not free of liquid. 2631(d)(4) |
| Activity: | ACTIVE |

| | |
|---|---|
| Facility Id: | 121379 |
| Update Date: | 11/02/2012 |
| Inspection Date: | 03/29/2005 |
| Violation Code: | 6HV3261 |
| Violation: | DISPENSER CONTAINMENT NOT DRY |
| Violation Citation: | Dispenser containment not free of liquid. 2631(d)(4) |
| Activity: | ACTIVE |

| | |
|---|---|
| Facility Id: | 121379 |
| Update Date: | 11/02/2012 |
| Inspection Date: | 03/26/2003 |
| Violation Code: | 6HV3257 |
| Violation: | 2NDRY CONTAINMENT NOT LIQUID FREE |
| Violation Citation: | Secondary containment system components not liquid free. 2631(d)(4) |
| Activity: | ACTIVE |

| | |
|---|---|
| Facility Id: | 121379 |
| Update Date: | 11/02/2012 |
| Inspection Date: | 03/29/2005 |
| Violation Code: | 6HV3257 |
| Violation: | 2NDRY CONTAINMENT NOT LIQUID FREE |
| Violation Citation: | Secondary containment system components not liquid free. 2631(d)(4) |
| Activity: | ACTIVE |

| | |
|---|---|
| Facility Id: | 121379 |
| Update Date: | 11/02/2012 |
| Inspection Date: | 03/28/2006 |
| Violation Code: | 6HV3261 |
| Violation: | DISPENSER CONTAINMENT NOT DRY |
| Violation Citation: | Dispenser containment not free of liquid. 2631(d)(4) |
| Activity: | ACTIVE |

**SDCTY-FIRE STATION #01 (Continued)** **U003941533**

Facility Id: 121379
Update Date: 11/02/2012
Inspection Date: 03/28/2006
Violation Code: 6HV3303
Violation: CORROSION PROTECTION NOT ADEQUATE
Violation Citation: Corrosion protection is not adequate. 25292.1(b), 2635(a)(2), 2662(c)
Activity: ACTIVE

Facility Id: 121379
Update Date: 11/02/2012
Inspection Date: 03/20/2007
Violation Code: 6HV3258
Violation: SENSORS NOT AT LOW POINT OR ADEQUATELY
Violation Citation: Sensors not placed adequately and/or at low point in sumps. 2641(a), 25291(a)(7)(C)
Activity: ACTIVE

Facility Id: 121379
Update Date: 11/02/2012
Inspection Date: 03/18/2008
Violation Code: 6HV3255
Violation: SPILL CONTAIN. NOT DRY/IN GOOD CONDITION
Violation Citation: Spill container is not in good condition and/or liquid free. 2635(b)(1), 2636(a)(1)
Activity: ACTIVE

Facility Id: 121379
Update Date: 11/02/2012
Inspection Date: 04/06/2004
Violation Code: 6HV3257
Violation: 2NDRY CONTAINMENT NOT LIQUID FREE
Violation Citation: Secondary containment system components not liquid free. 2631(d)(4)
Activity: ACTIVE

Facility Id: 121379
Update Date: 11/02/2012
Inspection Date: 03/13/2009
Violation Code: 6HV3261
Violation: DISPENSER CONTAINMENT NOT DRY
Violation Citation: Dispenser containment not free of liquid. 2631(d)(4)
Activity: ACTIVE

Facility Id: 121379
Update Date: 11/02/2012
Inspection Date: 03/23/2004
Violation Code: 6HV3257
Violation: 2NDRY CONTAINMENT NOT LIQUID FREE
Violation Citation: Secondary containment system components not liquid free. 2631(d)(4)
Activity: ACTIVE

Facility Id: 121379
Update Date: 11/02/2012
Inspection Date: 03/29/2005
Violation Code: 6HV3255
Violation: SPILL CONTAIN. NOT DRY/IN GOOD CONDITION
Violation Citation: Spill container is not in good condition and/or liquid free. 2635(b)(1), 2636(a)(1)

**SDCTY-FIRE STATION #01 (Continued)** **U003941533**

Activity: ACTIVE

Facility Id: 121379
Update Date: 11/02/2012
Inspection Date: 03/13/2009
Violation Code: 6HV3255
Violation: SPILL CONTAIN. NOT DRY/IN GOOD CONDITION
Violation Citation: Spill container is not in good condition and/or liquid free. 2635(b)(1), 2636(a)(1)
Activity: ACTIVE

SAN DIEGO CO. SAM:
Case Number: H21379-001
Agency: DEH Site Assessment & Mitigation
**Funding:** **Non Billable**
Facility Type: Failed Integrity Test
Facility Status: Closed Case
Date: 9/13/1996
Date Began: 10/18/1995

---

**J139** **CHESROWN C E** **EDR US Hist Auto Stat** **1008997534**
**North** **1357 4TH AVE** **N/A**
**< 1/8** **SAN DIEGO, CA**
**0.114 mi.**
**600 ft.** **Site 8 of 13 in cluster J**

**Relative: Higher**
**Actual: 90 ft.**

EDR Historical Auto Stations:
Name: CHESROWN C E
Year: 1943
Type: GASOLINE AND OIL SERVICE STATIONS

Name: PHIBBA ASSOCIATED SERVICE
Year: 1952
Type: GASOLINE STATIONS

---

**J140** **WILSON J G** **EDR US Hist Auto Stat** **1008989711**
**North** **1357 4TH** **N/A**
**< 1/8** **SAN DIEGO, CA**
**0.114 mi.**
**601 ft.** **Site 9 of 13 in cluster J**

**Relative: Higher**
**Actual: 90 ft.**

EDR Historical Auto Stations:
Name: WILSON J G
Year: 1930
Type: GASOLINE AND OIL SERVICE STATIONS

**N141**
**West**
**< 1/8**
**0.115 mi.**
**609 ft.**

**110 W C ST**
**SAN DIEGO, CA 92101**

**Site 10 of 16 in cluster N**

**EDR US Hist Auto Stat** **1015152351**
**N/A**

**Relative:**
**Lower**

**Actual:**
**52 ft.**

EDR Historical Auto Stations:
Name: QUALITY AUTO MACHINE INC
Year: 2009
Address: 110 W C ST

---

**N142**
**West**
**< 1/8**
**0.115 mi.**
**609 ft.**

**USNAVY AMERICAN MARINE SERVICES INC**
**110 WEST C ST SUITE 2202**
**SAN DIEGO, CA 92101**

**Site 11 of 16 in cluster N**

**RCRA NonGen / NLR** **1000360785**
**CA4170090241**

**Relative:**
**Lower**

**Actual:**
**52 ft.**

RCRA NonGen / NLR:
Date form received by agency: 12/01/1986
Facility name: USNAVY AMERICAN MARINE SERVICES INC
Facility address: 110 WEST C ST SUITE 2202
SAN DIEGO, CA 92101
EPA ID: CA4170090241
Mailing address: WEST C ST SUITE 2202
SAN DIEGO, CA 92101
Contact: ENVIRONMENTAL MANAGER
Contact address: 110 WEST C ST SUITE 2202
SAN DIEGO, CA 92101
Contact country: US
Contact telephone: (619) 727-1492
Contact email: Not reported
EPA Region: 09
Classification: Non-Generator
Description: Handler: Non-Generators do not presently generate hazardous waste

Owner/Operator Summary:
Owner/operator name: NOT REQUIRED
Owner/operator address: NOT REQUIRED
NOT REQUIRED, ME 99999
Owner/operator country: Not reported
Owner/operator telephone: (415) 555-1212
Legal status: Federal
Owner/Operator Type: Operator
Owner/Op start date: Not reported
Owner/Op end date: Not reported

Owner/operator name: US NAVAL DEPARTMENT
Owner/operator address: NOT REQUIRED
NOT REQUIRED, ME 99999
Owner/operator country: Not reported
Owner/operator telephone: (415) 555-1212
Legal status: Federal
Owner/Operator Type: Owner
Owner/Op start date: Not reported
Owner/Op end date: Not reported

Handler Activities Summary:
U.S. importer of hazardous waste: No
Mixed waste (haz. and radioactive): No

**USNAVY AMERICAN MARINE SERVICES INC (Continued)** **1000360785**

| | |
|---|---|
| Recycler of hazardous waste: | No |
| Transporter of hazardous waste: | Yes |
| Treater, storer or disposer of HW: | No |
| Underground injection activity: | No |
| On-site burner exemption: | No |
| Furnace exemption: | No |
| Used oil fuel burner: | No |
| Used oil processor: | No |
| User oil refiner: | No |
| Used oil fuel marketer to burner: | No |
| Used oil Specification marketer: | No |
| Used oil transfer facility: | No |
| Used oil transporter: | No |

Violation Status: No violations found

---

**M143** **HILDRETH G H** **EDR US Hist Auto Stat** **1008988952**
**WSW** **1040 1ST** **N/A**
**< 1/8** **SAN DIEGO, CA**
**0.116 mi.**
**610 ft.** **Site 6 of 24 in cluster M**

**Relative:** EDR Historical Auto Stations:
**Lower** Name: HILDRETH G H
Year: 1930
**Actual:** Type: AUTOMOBILE GARAGES
**48 ft.**

---

**P144** **LEBERTS GARAGE** **EDR US Hist Auto Stat** **1008988995**
**NE** **1265 6TH** **N/A**
**< 1/8** **SAN DIEGO, CA**
**0.116 mi.**
**612 ft.** **Site 1 of 11 in cluster P**

**Relative:** EDR Historical Auto Stations:
**Higher** Name: LEBERTS GARAGE
Year: 1930
**Actual:** Type: AUTOMOBILE GARAGES
**99 ft.**

---

**N145** **DUNCAN H E** **EDR US Hist Auto Stat** **1008995442**
**WNW** **115 B** **N/A**
**< 1/8** **SAN DIEGO, CA**
**0.116 mi.**
**612 ft.** **Site 12 of 16 in cluster N**

**Relative:** EDR Historical Auto Stations:
**Lower** Name: DUNCAN HARRY
Year: 1933
**Actual:** Type: AUTOMOBILE REPAIRING
**58 ft.**

Name: DUNCAN H E
Year: 1938
Type: AUTOMOBILE REPAIRING

**O146** **MODEL DYE WORKS** **EDR US Hist Cleaners** **1009124277**
**WNW** **1260 1ST** **N/A**
**< 1/8** **SAN DIEGO, CA**
**0.117 mi.**
**616 ft.** **Site 6 of 10 in cluster O**

**Relative:**
**Lower**

**Actual:**
**61 ft.**

EDR Historical Cleaners:
Name: MODEL DYE WORKS
Year: 1920
Type: CLEANERS AND DYERS

---

**M147** **AL S AUTO REPAIR** **EDR US Hist Auto Stat** **1008990035**
**WSW** **120 BROADWAY ST** **N/A**
**< 1/8** **SAN DIEGO, CA**
**0.117 mi.**
**619 ft.** **Site 7 of 24 in cluster M**

**Relative:**
**Lower**

**Actual:**
**47 ft.**

EDR Historical Auto Stations:
Name: AL S AUTO REPAIR
Year: 1971
Type: AUTOMOBILE REPAIRING

---

**M148** **BROWN E D** **EDR US Hist Auto Stat** **1008988973**
**WSW** **1033 1ST** **N/A**
**< 1/8** **SAN DIEGO, CA**
**0.118 mi.**
**621 ft.** **Site 8 of 24 in cluster M**

**Relative:**
**Lower**

**Actual:**
**48 ft.**

EDR Historical Auto Stations:
Name: BROWN E D
Year: 1930
Type: AUTOMOBILE REPAIRING

---

**J149** **MASON APARTMENTS** **RCRA NonGen / NLR** **1014387057**
**NNE** **1345 5TH AVE** **CA HAZNET** **CAP000216473**
**< 1/8** **SAN DIEGO, CA 92101**
**0.118 mi.**
**622 ft.** **Site 10 of 13 in cluster J**

**Relative:**
**Higher**

**Actual:**
**98 ft.**

RCRA NonGen / NLR:
Date form received by agency: 05/09/2011
Facility name: MASON APARTMENTS
Facility address: 1345 5TH AVE
SAN DIEGO, CA 92101
EPA ID: CAP000216473
Mailing address: 13520 EVENING CREEK DR
NORTH NO 360
SAN DIEGO, CA 92128
Contact: KIRT H GILLILAND
Contact address: 655 W BROADWAY NO 1650
SAN DIEGO, CA 92101
Contact country: US
Contact telephone: 619-238-1518
Contact email: KIRTG@IRVINGHUGHES.COM
EPA Region: 09
Classification: Non-Generator
Description: Handler: Non-Generators do not presently generate hazardous waste

**MASON APARTMENTS (Continued)** **1014387057**

Owner/Operator Summary:
Owner/operator name: MASON APARTMENTS LP
Owner/operator address: Not reported
Not reported
Owner/operator country: US
Owner/operator telephone: Not reported
Legal status: Private
Owner/Operator Type: Operator
Owner/Op start date: 01/01/2010
Owner/Op end date: Not reported

Owner/operator name: MASON APARTMENTS LP
Owner/operator address: 13520 EVENING CREEK DR NORTH NO 360
SAN DIEGO, CA 92128
Owner/operator country: US
Owner/operator telephone: 858-679-2828
Legal status: Private
Owner/Operator Type: Owner
Owner/Op start date: 01/01/2010
Owner/Op end date: Not reported

Handler Activities Summary:
U.S. importer of hazardous waste: No
Mixed waste (haz. and radioactive): No
Recycler of hazardous waste: No
Transporter of hazardous waste: No
Treater, storer or disposer of HW: No
Underground injection activity: No
On-site burner exemption: No
Furnace exemption: No
Used oil fuel burner: No
Used oil processor: No
User oil refiner: No
Used oil fuel marketer to burner: No
Used oil Specification marketer: No
Used oil transfer facility: No
Used oil transporter: No

Historical Generators:
Date form received by agency: 02/02/2011
Site name: MASON APARTMENTS
Classification: Small Quantity Generator

. Waste code: D008
. Waste name: LEAD

Violation Status: No violations found

HAZNET:
envid: 1014387057
Year: 2011
GEPAID: CAP000216473
Contact: KIRT H GILLILAND
Telephone: 6192381518
Mailing Name: Not reported
Mailing Address: 13520 EVENING CREEK DR N STE 360

**MASON APARTMENTS (Continued)** **1014387057**

Mailing City,St,Zip: SAN DIEGO, CA 921288105
Gen County: Not reported
TSD EPA ID: CAD028409019
TSD County: Not reported
Waste Category: Other inorganic solid waste
Disposal Method: Storage, Bulking, And/Or Transfer Off Site--No Treatment/Reovery (H010-H129) Or (H131-H135)
Tons: 0.225
Facility County: San Diego

---

**J150** **MASON HOTEL** **RCRA-LQG** **1014950487**
**NNE** **1345 5TH AVE** **CAR000224121**
**< 1/8** **SAN DIEGO, CA 92101**
**0.118 mi.**
**622 ft.** **Site 11 of 13 in cluster J**

**Relative:**
**Higher**

**Actual:**
**98 ft.**

RCRA-LQG:
Date form received by agency: 03/22/2012
Facility name: MASON HOTEL
Facility address: 1345 5TH AVE
SAN DIEGO, CA 92101
EPA ID: CAR000224121
Contact: JIM DENTON
Contact address: 1220 KEYSTONE WAY
VISTA, CA 92081
Contact country: US
Contact telephone: 760-598-7374
Contact email: JIMD@JANUSCORP.COM
EPA Region: 09
Classification: Large Quantity Generator
Description: Handler: generates 1,000 kg or more of hazardous waste during any calendar month; or generates more than 1 kg of acutely hazardous waste during any calendar month; or generates more than 100 kg of any residue or contaminated soil, waste or other debris resulting from the cleanup of a spill, into or on any land or water, of acutely hazardous waste during any calendar month; or generates 1 kg or less of acutely hazardous waste during any calendar month, and accumulates more than 1 kg of acutely hazardous waste at any time; or generates 100 kg or less of any residue or contaminated soil, waste or other debris resulting from the cleanup of a spill, into or on any land or water, of acutely hazardous waste during any calendar month, and accumulates more than 100 kg of that material at any time

Owner/Operator Summary:
Owner/operator name: JANUS CORPORATION
Owner/operator address: Not reported
Not reported
Owner/operator country: US
Owner/operator telephone: Not reported
Legal status: Private
Owner/Operator Type: Operator
Owner/Op start date: 03/09/2012
Owner/Op end date: Not reported

Owner/operator name: HDP MASON HOUSING CORPORATION
Owner/operator address: 1122 BROADWAY STE 300
SAN DIEGO, CA 92101

**MASON HOTEL (Continued)** **1014950487**

Owner/operator country: US
Owner/operator telephone: 818-961-6759
Legal status: Private
Owner/Operator Type: Owner
Owner/Op start date: 12/19/2011
Owner/Op end date: Not reported

Handler Activities Summary:
U.S. importer of hazardous waste: No
Mixed waste (haz. and radioactive): No
Recycler of hazardous waste: No
Transporter of hazardous waste: No
Treater, storer or disposer of HW: No
Underground injection activity: No
On-site burner exemption: No
Furnace exemption: No
Used oil fuel burner: No
Used oil processor: No
User oil refiner: No
Used oil fuel marketer to burner: No
Used oil Specification marketer: No
Used oil transfer facility: No
Used oil transporter: No

. Waste code: 181
. Waste name: 181

. Waste code: D008
. Waste name: LEAD

Violation Status: No violations found

---

**N151** **BAGBY J W** **EDR US Hist Auto Stat** **1008989218**
**West** **132 WEST C** **N/A**
**< 1/8** **SAN DIEGO, CA**
**0.119 mi.**
**626 ft.** **Site 13 of 16 in cluster N**

**Relative:**
**Lower**

EDR Historical Auto Stations:
Name: BAGBY J W
Year: 1930
**Actual:** Type: GASOLINE AND OIL SERVICE STATIONS
**52 ft.**

---

**M152** **GILL GEO** **EDR US Hist Cleaners** **1009127375**
**WSW** **114 BROADWAY** **N/A**
**< 1/8** **SAN DIEGO, CA**
**0.119 mi.**
**626 ft.** **Site 9 of 24 in cluster M**

**Relative:**
**Lower**

EDR Historical Cleaners:
Name: GILL GEO
Year: 1933
**Actual:** Type: CLOTHES PRESSERS AND CLEANERS
**47 ft.**

**H153** **REEVES & BLOUGH** **EDR US Hist Auto Stat** **1008996030**
**NNW** **1365 3RD AVE** **N/A**
**< 1/8** **SAN DIEGO, CA**
**0.120 mi.**
**633 ft.** **Site 13 of 15 in cluster H**

**Relative:** EDR Historical Auto Stations:
**Higher** Name: REEVES & BLOUGH
Year: 1943
**Actual:** Type: GASOLINE AND OIL SERVICE STATIONS
**85 ft.**

---

**H154** **SUNLIGHT LAUNDRY** **EDR US Hist Cleaners** **1009129079**
**NNW** **1364 3RD AVE** **N/A**
**< 1/8** **SAN DIEGO, CA**
**0.120 mi.**
**633 ft.** **Site 14 of 15 in cluster H**

**Relative:** EDR Historical Cleaners:
**Higher** Name: SUNLIGHT LAUNDRY
Year: 1961
**Actual:** Type: LAUNDRIES
**84 ft.**

Name: SUNLIGHT LAUNDRY
Year: 1975
Type: LAUNDRIES AND DRY CLEANERS

---

**M155** **RATLIFF H W** **EDR US Hist Cleaners** **1009127399**
**WSW** **1019 1ST AVE** **N/A**
**< 1/8** **SAN DIEGO, CA**
**0.120 mi.**
**633 ft.** **Site 10 of 24 in cluster M**

**Relative:** EDR Historical Cleaners:
**Lower** Name: RATLIFF H W
Year: 1933
**Actual:** Type: CLOTHES PRESSERS AND CLEANERS
**48 ft.**

---

**N156** **TAYLOR GRAY** **EDR US Hist Cleaners** **1009127026**
**WNW** **124 B** **N/A**
**< 1/8** **SAN DIEGO, CA**
**0.121 mi.**
**638 ft.** **Site 14 of 16 in cluster N**

**Relative:** EDR Historical Cleaners:
**Lower** Name: TAYLOR GRAY
Year: 1927
**Actual:** Type: CLOTHES CLEANERS PRESSERS AND REPAIRERS
**58 ft.**

**P157** **COMERICA BANK BUILDING** **CA San Diego Co. HMMD** **S106061925**
**ENE** **600 B ST** **CA SAN DIEGO CO. SAM** **N/A**
**< 1/8** **SAN DIEGO, CA 92101**
**0.121 mi.**
**639 ft.** **Site 2 of 11 in cluster P**

**Relative:**
**Higher**

**Actual:**
**82 ft.**

SAN DIEGO CO. HMMD:

| | |
|---|---|
| Facility Id: | 122748 |
| Business Type: | 6HK70 |
| EPA Id Number: | CAC000152109 |
| APN: | 533-394-06-00 |
| Last HMMD Inspection: | 02/25/2003 |
| Permit Status: | CHNG |
| Permit Expiration: | 06/30/2005 |
| Facility Owner: | SVP 400 W BROADWAY LLC |
| Facility Address: | 600 B ST 2480 |
| Facility City: | SAN DIEGO |
| Facility State: | CA |
| Facility Zip: | 92101-4502 |
| UST Owner: | Not reported |
| Handle Regulated Hazmat: | Y |
| Own Or Operate UST: | Not reported |
| Subject To APSA: | Not reported |
| Generate Haz Waste: | Y |
| Treat Haz Waste: | Not reported |
| Generate Medical Waste: | Not reported |

UST:

| | |
|---|---|
| UST Name: | UNDERGROUND TANK 122748 T001 |
| Last Update: | 2012-11-02 14:17:38 |
| Permit Number: | 122748 |
| Tank Type: | UNKNOWN |
| Additional Id: | 1 |
| Capacity Gallons: | 1000 |
| UST Contents: | DIESEL |
| Other Content Info: | DIESEL |
| Reg Status: | REMOVED |
| Remove Close Date: | 1990-04-27 00:00:00 |
| Year Installed: | Not reported |
| Pipe Type: | Not reported |
| Delivery System: | Not reported |
| Monitor Code: | 26 |
| UST Monitor Method: | EXTERNAL MONITORING: MONTHLY (MINIMUM) GROUND WATER MONITORING |

| | |
|---|---|
| UST Name: | UNDERGROUND TANK 122748 T002 |
| Last Update: | 2012-11-02 14:17:38 |
| Permit Number: | 122748 |
| Tank Type: | SINGLE WALL |
| Additional Id: | AT4662 |
| Capacity Gallons: | 500 |
| UST Contents: | DIESEL |
| Other Content Info: | DIESEL |
| Reg Status: | REMOVED |
| Remove Close Date: | 2000-12-26 00:00:00 |
| Year Installed: | Not reported |
| Pipe Type: | Not reported |
| Delivery System: | Not reported |
| Monitor Code: | Not reported |
| UST Monitor Method: | Not reported |

**COMERICA BANK BUILDING (Continued)** **S106061925**

SAN DIEGO CO. SAM:

| | |
|---|---|
| Case Number: | H22748-001 |
| Agency: | DEH Site Assessment & Mitigation |
| **Funding:** | **Private - VAP** |
| Facility Type: | Soils Only |
| Facility Status: | Closed Case |
| Date: | 7/30/2001 |
| Date Began: | 9/25/2000 |
| Case Number: | H22748-002 |
| Agency: | DEH Site Assessment & Mitigation |
| **Funding:** | **LOP - Federal Fund** |
| Facility Type: | Soils Only |
| Facility Status: | Closed Case |
| Date: | 7/30/2001 |
| Date Began: | 12/26/2000 |
| Case Number: | H22748-003 |
| Agency: | DEH Site Assessment & Mitigation |
| **Funding:** | **Private - VAP** |
| Facility Type: | Soils Only |
| Facility Status: | Closed Case |
| Date: | 12/10/2007 |
| Date Began: | Not reported |

---

**P158** **GREAT AMERICAN BUILDING** **CA SWEEPS UST** **S106926864**
**ENE** **600 B ST 1350** **N/A**
**< 1/8** **SAN DIEGO, CA 92101**
**0.121 mi.**
**639 ft.** **Site 3 of 11 in cluster P**

**Relative:**
**Higher**

**Actual:**
**82 ft.**

SWEEPS UST:

| | |
|---|---|
| Status: | Active |
| Comp Number: | 22748 |
| Number: | 9 |
| Board Of Equalization: | Not reported |
| Referral Date: | Not reported |
| Action Date: | 06-26-92 |
| Created Date: | 02-29-88 |
| Owner Tank Id: | Not reported |
| SWRCB Tank Id: | Not reported |
| Tank Status: | Not reported |
| Capacity: | Not reported |
| Active Date: | Not reported |
| Tank Use: | Not reported |
| STG: | Not reported |
| Content: | Not reported |
| Number Of Tanks: | Not reported |
| Status: | Not reported |
| Comp Number: | 22748 |
| Number: | Not reported |
| Board Of Equalization: | Not reported |
| Referral Date: | Not reported |
| Action Date: | Not reported |
| Created Date: | Not reported |
| Owner Tank Id: | Not reported |

**GREAT AMERICAN BUILDING (Continued)** **S106926864**

SWRCB Tank Id: 37-000-022748-000001
Tank Status: Not reported
Capacity: 1000
Active Date: Not reported
Tank Use: M.V. FUEL
STG: PRODUCT
Content: OTHER
Number Of Tanks: 1

---

**P159** **NOMURA CDO2007-2-600 B ST LLC** **CA HIST CORTESE S100925641**
**ENE** **600 B ST** **CA LUST N/A**
**< 1/8** **SAN DIEGO, CA 92101** **CA SLIC**
**0.121 mi.** **CA San Diego Co. HMMD**
**639 ft.** **Site 4 of 11 in cluster P** **CA HAZNET**

**Relative: Higher**

**Actual: 82 ft.**

HIST CORTESE:
Region: CORTESE
Facility County Code: 37
Reg By: WBC&D
Reg Id: 9 000000759

LUST:
Region: STATE
Global Id: T0607391330
Latitude: 32.717797
Longitude: -117.158793
Case Type: LUST Cleanup Site
Status: Completed - Case Closed
Status Date: 07/30/2001
Lead Agency: SAN DIEGO COUNTY LOP
Case Worker: Not reported
Local Agency: Not reported
RB Case Number: Not reported
LOC Case Number: H22748-002
File Location: Local Agency
Potential Media Affect: Soil
Potential Contaminants of Concern: Heating Oil / Fuel Oil
Site History: Not reported

Click here to access the California GeoTracker records for this facility:

Status History:
Global Id: T0607391330
Status: Completed - Case Closed
Status Date: 07/30/2001

Global Id: T0607391330
Status: Open - Case Begin Date
Status Date: 12/26/2000

Regulatory Activities:
Global Id: T0607391330
Action Type: Other
Date: 12/26/2000
Action: Leak Began

Global Id: T0607391330

**NOMURA CDO2007-2-600 B ST LLC (Continued)** **S100925641**

Action Type: Other
Date: 12/26/2000
Action: Leak Discovery

Global Id: T0607391330
Action Type: Other
Date: 12/26/2000
Action: Leak Stopped

Global Id: T0607391330
Action Type: Other
Date: 12/29/2000
Action: Leak Reported

SLIC:
Region: STATE
**Facility Status:** **Completed - Case Closed**
Status Date: 12/10/2007
Global Id: SLT19744594
Lead Agency: SAN DIEGO COUNTY LOP
Lead Agency Case Number: H22748-003
Latitude: 32.717797
Longitude: -117.158793
Case Type: Cleanup Program Site
Case Worker: Not reported
Local Agency: Not reported
RB Case Number: Not reported
File Location: Local Agency
Potential Media Affected: Soil
Potential Contaminants of Concern: Waste Oil / Motor / Hydraulic / Lubricating
Site History: Not reported

Click here to access the California GeoTracker records for this facility:

Region: STATE
**Facility Status:** **Completed - Case Closed**
Status Date: 07/30/2001
Global Id: T0608128171
Lead Agency: SAN DIEGO COUNTY LOP
Lead Agency Case Number: H22748-001
Latitude: 32.717797
Longitude: -117.158793
Case Type: Cleanup Program Site
Case Worker: Not reported
Local Agency: Not reported
RB Case Number: Not reported
File Location: Local Agency
Potential Media Affected: Soil
Potential Contaminants of Concern: Gasoline
Site History: Not reported

Click here to access the California GeoTracker records for this facility:

SAN DIEGO CO. HMMD:
Facility Id: 208931

**NOMURA CDO2007-2-600 B ST LLC (Continued)** **S100925641**

| | |
|---|---|
| Business Type: | 6HK70 |
| EPA Id Number: | Not reported |
| APN: | 534-054-07-00 |
| Last HMMD Inspection: | 07/06/2011 |
| Permit Status: | INAC |
| Permit Expiration: | 01/31/2013 |
| Facility Owner: | LEGACY PARTNERS II SD B STREET LLC |
| Facility Address: | 600 B ST # 2480 |
| Facility City: | SAN DIEGO |
| Facility State: | CA |
| Facility Zip: | 92101 |
| UST Owner: | Not reported |
| Handle Regulated Hazmat: | Y |
| Own Or Operate UST: | Not reported |
| Subject To APSA: | Not reported |
| Generate Haz Waste: | Y |
| Treat Haz Waste: | Not reported |
| Generate Medical Waste: | Not reported |

| | |
|---|---|
| Facility Id: | 203905 |
| Business Type: | 6HK70 |
| EPA Id Number: | Not reported |
| APN: | 534-054-07-00 |
| Last HMMD Inspection: | 12/17/2007 |
| Permit Status: | INAC |
| Permit Expiration: | 12/31/2007 |
| Facility Owner: | GREIT |
| Facility Address: | 600 B ST, STE 2480 |
| Facility City: | SAN DIEGO |
| Facility State: | CA |
| Facility Zip: | 92101 |
| UST Owner: | Not reported |
| Handle Regulated Hazmat: | Y |
| Own Or Operate UST: | Not reported |
| Subject To APSA: | Not reported |
| Generate Haz Waste: | Y |
| Treat Haz Waste: | Not reported |
| Generate Medical Waste: | Not reported |

| | |
|---|---|
| Facility Id: | 216842 |
| Business Type: | 6HK70 |
| EPA Id Number: | Not reported |
| APN: | 534-054-07-00 |
| Last HMMD Inspection: | 08/20/2012 |
| Permit Status: | OPEN |
| Permit Expiration: | 12/31/2012 |
| Facility Owner: | NOMURA CDO2007-2-600 B ST LLC |
| Facility Address: | 600 B ST #2480 |
| Facility City: | San Diego |
| Facility State: | CA |
| Facility Zip: | 92101 |
| UST Owner: | Not reported |
| Handle Regulated Hazmat: | Y |
| Own Or Operate UST: | Not reported |
| Subject To APSA: | Not reported |
| Generate Haz Waste: | Y |
| Treat Haz Waste: | Not reported |

**NOMURA CDO2007-2-600 B ST LLC (Continued)** **S100925641**

Generate Medical Waste: Not reported

Active Permits:

Facility Id: 216842
Update Date: 11/02/2012
Case Number: Not reported
Name: WASTE 860 UNIVERSAL WASTE CRTS/LAMPS/BATTERIES/ETC
Other Information: WASTE LAMPS
Material Waste: Material
Hazardous Categories 1: CHRONIC
Hazardous Categories 2: Not reported

Facility Id: 216842
Update Date: 11/02/2012
Case Number: 7664-93-9
Name: SULFURIC ACID
Other Information: Not reported
Material Waste: Material
Hazardous Categories 1: REACTIVE
Hazardous Categories 2: Not reported

Facility Id: 216842
Update Date: 11/02/2012
Case Number: 75-71-8
Name: R 12 REFRIGERANT
Other Information: Not reported
Material Waste: Material
Hazardous Categories 1: REACTIVE
Hazardous Categories 2: ACUTE

Facility Id: 216842
Update Date: 11/02/2012
Case Number: 68476-34-6
Name: DIESEL FUEL
Other Information: Not reported
Material Waste: Material
Hazardous Categories 1: FIRE
Hazardous Categories 2: Not reported

Facility Id: 216842
Update Date: 11/02/2012
Case Number: Not reported
Name: PAINTS
Other Information: Not reported
Material Waste: Material
Hazardous Categories 1: CHRONIC
Hazardous Categories 2: Not reported

HAZNET:

envid: S100925641
Year: 2013
GEPAID: CAC002738267
Contact: DEBORAH VALDIVIA
Telephone: 6192308881
Mailing Name: Not reported
Mailing Address: 600 B ST STE 2480

**NOMURA CDO2007-2-600 B ST LLC (Continued)** **S100925641**

| | |
|---|---|
| Mailing City,St,Zip: | SAN DIEGO, CA 921014527 |
| Gen County: | San Diego |
| TSD EPA ID: | AZC950823111 |
| TSD County: | 99 |
| Waste Category: | Not reported |
| Disposal Method: | Landfill Or Surface Impoundment That Will Be Closed As Landfill( To Include On-Site Treatment And/Or Stabilization) |
| Tons: | Not reported |
| Facility County: | Not reported |

---

**P160** **400 W BROADWAY L L C** **RCRA-SQG 1001959886**
**ENE** **600 B ST STE 2480** **FINDS CAR000065789**
**< 1/8** **SAN DIEGO, CA 92101**
**0.121 mi.**
**639 ft.** **Site 5 of 11 in cluster P**

**Relative:**
**Higher**

**Actual:**
**82 ft.**

RCRA-SQG:

| | |
|---|---|
| Date form received by agency: | 01/26/2000 |
| Facility name: | 400 W BROADWAY L L C |
| Facility address: | 600 B ST STE 2480<br>SAN DIEGO, CA 92101 |
| EPA ID: | CAR000065789 |
| Contact: | DAN POLLINO |
| Contact address: | 600 B ST STE 2480<br>SAN DIEGO, CA 92101 |
| Contact country: | US |
| Contact telephone: | (619) 230-8881 |
| Contact email: | Not reported |
| EPA Region: | 09 |
| Classification: | Small Small Quantity Generator |
| Description: | Handler: generates more than 100 and less than 1000 kg of hazardous waste during any calendar month and accumulates less than 6000 kg of hazardous waste at any time; or generates 100 kg or less of hazardous waste during any calendar month, and accumulates more than 1000 kg of hazardous waste at any time |

Owner/Operator Summary:

| | |
|---|---|
| Owner/operator name: | 400 W BROADWAY L L C |
| Owner/operator address: | 402 W BROADWAY STE 1290<br>SAN DIEGO, CA 92101 |
| Owner/operator country: | Not reported |
| Owner/operator telephone: | (619) 230-8881 |
| Legal status: | Private |
| Owner/Operator Type: | Owner |
| Owner/Op start date: | Not reported |
| Owner/Op end date: | Not reported |

Handler Activities Summary:

| | |
|---|---|
| U.S. importer of hazardous waste: | No |
| Mixed waste (haz. and radioactive): | No |
| Recycler of hazardous waste: | No |
| Transporter of hazardous waste: | No |
| Treater, storer or disposer of HW: | No |
| Underground injection activity: | No |
| On-site burner exemption: | No |
| Furnace exemption: | No |
| Used oil fuel burner: | No |

**400 W BROADWAY L L C (Continued)** **1001959886**

Used oil processor: No
User oil refiner: No
Used oil fuel marketer to burner: No
Used oil Specification marketer: No
Used oil transfer facility: No
Used oil transporter: No

. Waste code: D001
. Waste name: IGNITABLE WASTE

Violation Status: No violations found

FINDS:

Registry ID: 110002932765

Environmental Interest/Information System
California Hazardous Waste Tracking System - Datamart (HWTS-DATAMART) provides California with information on hazardous waste shipments for generators, transporters, and treatment, storage, and disposal facilities.

RCRAInfo is a national information system that supports the Resource Conservation and Recovery Act (RCRA) program through the tracking of events and activities related to facilities that generate, transport, and treat, store, or dispose of hazardous waste. RCRAInfo allows RCRA program staff to track the notification, permit, compliance, and corrective action activities required under RCRA.

---

**H161** **JOHNSON J V** **EDR US Hist Cleaners** **1009127609**
**NNW** **1366 3RD AVE** **N/A**
**< 1/8** **SAN DIEGO, CA**
**0.121 mi.**
**640 ft.** **Site 15 of 15 in cluster H**

**Relative:**
**Higher**

**Actual:**
**85 ft.**

EDR Historical Cleaners:
Name: JOHNSON J V
Year: 1933
Type: CLOTHES PRESSERS AND CLEANERS

Name: JOHNSON J V
Year: 1943
Type: CLOTHES PRESSERS AND CLEANERS

Name: DOBYNS K L
Year: 1948
Type: CLOTHES PRESSERS AND CLEANERS

**M162** **ROSS AUTO REPAIR REAR** **EDR US Hist Auto Stat** **1009000244**
**WSW** **123 BROADWAY AVE** **N/A**
**< 1/8** **SAN DIEGO, CA**
**0.121 mi.**
**641 ft.** **Site 11 of 24 in cluster M**

**Relative:** **Lower**

**Actual:** **46 ft.**

EDR Historical Auto Stations:

| | |
|---|---|
| Name: | ROSS AUTO REPAIR REAR |
| Year: | 1956 |
| Type: | AUTOMOBILE REPAIRING |

---

**J163** **PRESTON H B** **EDR US Hist Cleaners** **1009124193**
**NNE** **1351 5TH AVE** **N/A**
**< 1/8** **SAN DIEGO, CA**
**0.122 mi.**
**642 ft.** **Site 12 of 13 in cluster J**

**Relative:** **Higher**

**Actual:** **99 ft.**

EDR Historical Cleaners:

| | |
|---|---|
| Name: | DAY & NIGHT CLEANERS |
| Year: | 1930 |
| Type: | CLOTHES PRESSERS AND CLEANERS |
| Name: | APOSHIAN G M |
| Year: | 1933 |
| Type: | CLOTHES PRESSERS AND CLEANERS |
| Name: | PRESTON H B |
| Year: | 1943 |
| Type: | CLOTHES PRESSERS AND CLEANERS |

---

**M164** **SPRECKELS BLDG** **CA San Diego Co. HMMD** **S106062766**
**SW** **121 BROADWAY** **CA SAN DIEGO CO. SAM** **N/A**
**< 1/8** **SAN DIEGO, CA 92101**
**0.122 mi.**
**645 ft.** **Site 12 of 24 in cluster M**

**Relative:** **Lower**

**Actual:** **45 ft.**

SAN DIEGO CO. HMMD:

| | |
|---|---|
| Facility Id: | 128789 |
| Business Type: | Not reported |
| EPA Id Number: | Not reported |
| APN: | 533-610-15-00 |
| Last HMMD Inspection: | 12/28/1994 |
| Permit Status: | INAC |
| Permit Expiration: | Not reported |
| Facility Owner: | SPRECK CORPORATION |
| Facility Address: | 121 BROADWAY 600 |
| Facility City: | SAN DIEGO |
| Facility State: | CA |
| Facility Zip: | 92101-5006 |
| UST Owner: | Not reported |
| Handle Regulated Hazmat: | Not reported |
| Own Or Operate UST: | Not reported |
| Subject To APSA: | Not reported |
| Generate Haz Waste: | Not reported |
| Treat Haz Waste: | Not reported |
| Generate Medical Waste: | Not reported |

UST:

| | |
|---|---|
| UST Name: | UNDERGROUND TANK 128789 T001 |

**SPRECKELS BLDG (Continued)** **S106062766**

| | |
|---|---|
| Last Update: | 2012-11-02 14:17:38 |
| Permit Number: | 128789 |
| Tank Type: | SINGLE WALL |
| Additional Id: | AT3320 |
| Capacity Gallons: | 550 |
| UST Contents: | REGULAR UNLEADED |
| Other Content Info: | REGULAR UNLEADED |
| Reg Status: | REMOVED |
| Remove Close Date: | 1995-11-07 00:00:00 |
| Year Installed: | Not reported |
| Pipe Type: | Not reported |
| Delivery System: | Not reported |
| Monitor Code: | 90 |
| UST Monitor Method: | NO MONITORING ALTERNATIVE SELECTED. VERIFY AND ENTER MONITORING ALTERNATIVE DURING INSPECTION. |

| | |
|---|---|
| UST Name: | UNDERGROUND TANK 128789 T002 |
| Last Update: | 2012-11-02 14:17:38 |
| Permit Number: | 128789 |
| Tank Type: | SINGLE WALL |
| Additional Id: | 2 |
| Capacity Gallons: | 1000 |
| UST Contents: | REGULAR UNLEADED |
| Other Content Info: | REGULAR UNLEADED |
| Reg Status: | REMOVED |
| Remove Close Date: | 1995-11-07 00:00:00 |
| Year Installed: | Not reported |
| Pipe Type: | Not reported |
| Delivery System: | Not reported |
| Monitor Code: | 90 |
| UST Monitor Method: | NO MONITORING ALTERNATIVE SELECTED. VERIFY AND ENTER MONITORING ALTERNATIVE DURING INSPECTION. |

| | |
|---|---|
| UST Name: | UNDERGROUND TANK 128789 T003 |
| Last Update: | 2012-11-02 14:17:38 |
| Permit Number: | 128789 |
| Tank Type: | UNKNOWN |
| Additional Id: | AT3320 |
| Capacity Gallons: | 550 |
| UST Contents: | Not reported |
| Other Content Info: | SEE FILE FOR CONTENTS |
| Reg Status: | REMOVED |
| Remove Close Date: | 1995-11-07 00:00:00 |
| Year Installed: | Not reported |
| Pipe Type: | Not reported |
| Delivery System: | Not reported |
| Monitor Code: | 90 |
| UST Monitor Method: | NO MONITORING ALTERNATIVE SELECTED. VERIFY AND ENTER MONITORING ALTERNATIVE DURING INSPECTION. |

SAN DIEGO CO. SAM:

| | |
|---|---|
| Case Number: | H28789-001 |
| Agency: | DEH Site Assessment & Mitigation |
| **Funding:** | **LOP - Federal Fund** |
| Facility Type: | Soils Only |
| Facility Status: | Closed Case |

**SPRECKELS BLDG (Continued)** **S106062766**

Date: 4/20/1998
Date Began: 12/8/1994

---

**M165** **SPRECKLES BUILDING** **CA HIST CORTESE** **S102437968**
**SW** **121 BROADWAY** **CA LUST** **N/A**
**< 1/8** **SAN DIEGO, CA 92101** **CA San Diego Co. HMMD**
**0.122 mi.**
**645 ft.** **Site 13 of 24 in cluster M**

**Relative:**
**Lower**

**Actual:**
**45 ft.**

HIST CORTESE:
Region: CORTESE
Facility County Code: 37
Reg By: LTNKA
Reg Id: 9UT3035

LUST:
Region: STATE
Global Id: T0607301804
Latitude: 32.715022
Longitude: -117.163352
Case Type: LUST Cleanup Site
Status: Completed - Case Closed
Status Date: 04/20/1998
Lead Agency: SAN DIEGO COUNTY LOP
Case Worker: Not reported
Local Agency: Not reported
RB Case Number: 9UT3035
LOC Case Number: H28789-001
File Location: Local Agency
Potential Media Affect: Soil
Potential Contaminants of Concern: Gasoline
Site History: Not reported

Click here to access the California GeoTracker records for this facility:

Status History:
Global Id: T0607301804
Status: Completed - Case Closed
Status Date: 04/20/1998

Global Id: T0607301804
Status: Open - Case Begin Date
Status Date: 12/08/1994

Regulatory Activities:
Global Id: T0607301804
Action Type: Other
Date: 12/08/1994
Action: Leak Began

Global Id: T0607301804
Action Type: ENFORCEMENT
Date: 04/16/1998
Action: Closure/No Further Action Letter - #H28789-001

Global Id: T0607301804
Action Type: Other

**SPRECKLES BUILDING (Continued)** **S102437968**

Date: 12/08/1994
Action: Leak Discovery

Global Id: T0607301804
Action Type: Other
Date: 12/08/1994
Action: Leak Stopped

Global Id: T0607301804
Action Type: Other
Date: 12/22/1994
Action: Leak Reported

LUST REG 9:
Region: 9
Status: Case Closed
Case Number: 9UT3035
Local Case: H28789-001
Substance: Regular Gasoline
Qty Leaked: 0
Abate Method: Not reported
Local Agency: San Diego
How Found: Tank Closure
How Stopped: Close Tank
Source: Unknown
Cause: Unknown
Lead Agency: Local Agency
Case Type: Other ground water affected
Date Found: 12/08/1994
Date Stopped: 12/08/1994
Confirm Date: / /
Submit Workplan: Not reported
Prelim Assess: 12/27/1994
Desc Pollution: Not reported
Remed Plan: / /
Remed Action: Not reported
Began Monitor: Not reported
Release Date: 12/22/1994
Enforce Date: Not reported
Closed Date: 4/20/98
Enforce Type: Not reported
Pilot Program: LOP
Basin Number: 908.22
GW Depth: 36.5
Beneficial Use: No Beneficial groundwater use
NPDES Number: Not reported
Priority: Low priority. Priority ranking can change over time.
File Dispn: File discarded, case closed
Interim Remedial Actions: Yes
Cleanup and Abatement order Number: Not reported
Waste Discharge Requirement Number: Not reported

SAN DIEGO CO. HMMD:
Facility Id: 204372
Business Type: 6HK70

**SPRECKLES BUILDING (Continued)** **S102437968**

EPA Id Number: Not reported
APN: 533-610-14-00
Last HMMD Inspection: 04/09/2009
Permit Status: INAC
Permit Expiration: 02/28/2010
Facility Owner: SPRECKELS BUILDING
Facility Address: 121 BROADWAY #600
Facility City: SAN DIEGO
Facility State: CA
Facility Zip: 92101
UST Owner: Not reported
Handle Regulated Hazmat: Y
Own Or Operate UST: Not reported
Subject To APSA: Not reported
Generate Haz Waste: Y
Treat Haz Waste: Not reported
Generate Medical Waste: Not reported

Violations Inactive Permits:
Facility Id: 204372
Update Date: 11/02/2012
Inspection Date: 08/03/2006
Violation Code: 6HV1002
Violation: HMBP NOT ESTABISHED/IMPLEMENTED.
Violation Citation: Hazardous materials handler has not established/implemented a business plan. HSC 25503.5(a)
Activity: Inactive Permit

Facility Id: 204372
Business Type: 6HK70
EPA Id Number: Not reported
APN: 533-610-14-00
Last HMMD Inspection: 04/09/2009
Permit Status: INAC
Permit Expiration: 02/28/2010
Facility Owner: SPRECKELS BUILDING
Facility Address: 121 BROADWAY #600
Facility City: SAN DIEGO
Facility State: CA
Facility Zip: 92101
UST Owner: Not reported
Handle Regulated Hazmat: Not reported
Own Or Operate UST: Not reported
Subject To APSA: Not reported
Generate Haz Waste: Not reported
Treat Haz Waste: Not reported
Generate Medical Waste: Not reported

Violations Inactive Permits:
Facility Id: 204372
Update Date: 11/02/2012
Inspection Date: 08/03/2006
Violation Code: 6HV1002
Violation: HMBP NOT ESTABISHED/IMPLEMENTED.
Violation Citation: Hazardous materials handler has not established/implemented a business plan. HSC 25503.5(a)
Activity: Inactive Permit

**N166** **ON LEE** **EDR US Hist Cleaners** **1009127359**
**WNW** **126 B** **N/A**
**< 1/8** **SAN DIEGO, CA**
**0.122 mi.**
**646 ft.** **Site 15 of 16 in cluster N**

**Relative:** EDR Historical Cleaners:
**Lower** Name: ON LEE
Year: 1938
**Actual:** Type: LAUNDRIES CHINESE
**57 ft.**

---

**I167** **SAN DIEGO TOWING** **EDR US Hist Auto Stat** **1008996957**
**SSE** **905 5 330 ST** **N/A**
**< 1/8** **SAN DIEGO, CA**
**0.123 mi.**
**650 ft.** **Site 17 of 17 in cluster I**

**Relative:** EDR Historical Auto Stations:
**Lower** Name: SAN DIEGO TOWING
Year: 1966
**Actual:** Type: AUTOMOBILE REPAIRING
**59 ft.**

---

**J168** **CLEANRTTE CLEANERS** **EDR US Hist Cleaners** **1009129045**
**NNE** **1354 5TH AVE** **N/A**
**< 1/8** **SAN DIEGO, CA**
**0.123 mi.**
**651 ft.** **Site 13 of 13 in cluster J**

**Relative:** EDR Historical Cleaners:
**Higher** Name: CLEANRITE LAUNDRY & DRY CLEANERS
Year: 1943
**Actual:** Type: CLOTHES PRESSERS AND CLEANERS
**99 ft.**

Name: GOODWIN D O
Year: 1948
Type: CLOTHES PRESSERS AND CLEANERS

Name: CLEANRTTE CLEANERS
Year: 1952
Type: CLEANERS AND DYERS

---

**L169** **TWEED EUG** **EDR US Hist Auto Stat** **1008995811**
**NNW** **1353 2ND AVE** **N/A**
**< 1/8** **SAN DIEGO, CA**
**0.123 mi.**
**652 ft.** **Site 2 of 6 in cluster L**

**Relative:** EDR Historical Auto Stations:
**Higher** Name: TWEED EUG
Year: 1938
**Actual:** Type: AUTOMOBILE REPAIRING
**76 ft.**

**M170** **BAKER R E MRS** **EDR US Hist Cleaners** **1009127438**
**WSW** **1007 1ST AVE** **N/A**
**< 1/8** **SAN DIEGO, CA**
**0.123 mi.**
**652 ft.** **Site 14 of 24 in cluster M**

**Relative:** EDR Historical Cleaners:
**Lower** Name: BAKER R E MRS
Year: 1933
**Actual:** Type: CLOTHES PRESSERS AND CLEANERS
**48 ft.**

---

**Q171** **POY LEE** **EDR US Hist Cleaners** **1009127360**
**NNE** **1355 5TH AVE** **N/A**
**< 1/8** **SAN DIEGO, CA**
**0.124 mi.**
**655 ft.** **Site 1 of 9 in cluster Q**

**Relative:** EDR Historical Cleaners:
**Higher** Name: POY LEE
Year: 1938
**Actual:** Type: LAUNDRIES CHINESE
**99 ft.**

Name: LEE POY
Year: 1943
Type: LAUNDRIES CHINESE

---

**P172** **CARGAL I H** **EDR US Hist Auto Stat** **1008996570**
**NE** **1340 6TH AVE** **N/A**
**< 1/8** **SAN DIEGO, CA**
**0.124 mi.**
**656 ft.** **Site 6 of 11 in cluster P**

**Relative:** EDR Historical Auto Stations:
**Higher** Name: CARGAL I H
Year: 1933
**Actual:** Type: AUTOMOBILE REPAIRING
**104 ft.**

---

**P173** **GORDON WM** **EDR US Hist Cleaners** **1009127522**
**ENE** **636 B** **N/A**
**1/8-1/4** **SAN DIEGO, CA**
**0.126 mi.**
**664 ft.** **Site 7 of 11 in cluster P**

**Relative:** EDR Historical Cleaners:
**Higher** Name: GORDON WM
Year: 1943
**Actual:** Type: HAT CLEANERS AND BLOCKERS
**83 ft.**

**Q174**
**NNE**
**1/8-1/4**
**0.127 mi.**
**669 ft.**

**MOON F B**
**1359 5TH AVE**
**SAN DIEGO, CA**

**Site 2 of 9 in cluster Q**

**EDR US Hist Cleaners** **1009127335**
**N/A**

**Relative:**
**Higher**

**Actual:**
**100 ft.**

EDR Historical Cleaners:
Name: MOON F B
Year: 1938
Type: CARPET CLEANERS AND LAYERS

---

**R175**
**NNW**
**1/8-1/4**
**0.127 mi.**
**669 ft.**

**LIBERTY COIN LAUNDRY**
**1373 3D AVE**
**SAN DIEGO, CA**

**Site 1 of 4 in cluster R**

**EDR US Hist Cleaners** **1009124463**
**N/A**

**Relative:**
**Higher**

**Actual:**
**86 ft.**

EDR Historical Cleaners:
Name: LIBERTY COIN LAUNDRY
Year: 1971
Type: LAUNDRIES SELF SERVE

---

**R176**
**NNW**
**1/8-1/4**
**0.128 mi.**
**676 ft.**

**KENT DRY CLEANING**
**1375 3D AVE**
**SAN DIEGO, CA**

**Site 2 of 4 in cluster R**

**EDR US Hist Cleaners** **1009124355**
**N/A**

**Relative:**
**Higher**

**Actual:**
**86 ft.**

EDR Historical Cleaners:
Name: KENT DRY CLEANING
Year: 1971
Type: CLEANERS AND DYERS

---

**P177**
**ENE**
**1/8-1/4**
**0.128 mi.**
**676 ft.**

**BENBOUGH & DUGGAN**
**641 B**
**SAN DIEGO, CA**

**Site 8 of 11 in cluster P**

**EDR US Hist Cleaners** **1009127682**
**N/A**

**Relative:**
**Higher**

**Actual:**
**83 ft.**

EDR Historical Cleaners:
Name: BENBOUGH & DUGGAN
Year: 1943
Type: CLOTHES PRESSERS AND CLEANERS

---

**Q178**
**NNE**
**1/8-1/4**
**0.128 mi.**
**677 ft.**

**CLEANCRAFT**
**1360 5TH AV ? COR ASH ?**
**SAN DIEGO, CA**

**Site 3 of 9 in cluster Q**

**EDR US Hist Cleaners** **1009127576**
**N/A**

**Relative:**
**Higher**

**Actual:**
**100 ft.**

EDR Historical Cleaners:
Name: CLEANCRAFT
Year: 1938
Type: LAUNDRIES STEAM

**M179**
**WSW**
**1/8-1/4**
**0.128 mi.**
**678 ft.**

**PAXTON AUTO ELECTRIC**
**107 BROADWAY AVE**
**SAN DIEGO, CA**

**Site 15 of 24 in cluster M**

**Relative:**
**Lower**

**Actual:**
**46 ft.**

EDR Historical Auto Stations:
Name: PAXTON AUTO ELECTRIC
Year: 1956
Type: AUTOMOBILE REPAIRING

**EDR US Hist Auto Stat**

**1009000241**
**N/A**

---

**M180**
**WSW**
**1/8-1/4**
**0.128 mi.**
**678 ft.**

**PAXTON S AUTOMOTIVE CENTER**
**107 BROADWAY ST**
**SAN DIEGO, CA**

**Site 16 of 24 in cluster M**

**Relative:**
**Lower**

**Actual:**
**46 ft.**

EDR Historical Auto Stations:
Name: PAXTON S AUTOMOTIVE CENTER
Year: 1971
Type: AUTOMOBILE REPAIRING

**EDR US Hist Auto Stat**

**1008990245**
**N/A**

---

**S181**
**SE**
**1/8-1/4**
**0.130 mi.**
**685 ft.**

**LLOYD S CHEVRON SERVICE**
**599 BROADWAY ST**
**SAN DIEGO, CA**

**Site 1 of 10 in cluster S**

**Relative:**
**Higher**

**Actual:**
**64 ft.**

EDR Historical Auto Stations:
Name: LLOYD S CHEVRON SERVICE
Year: 1971
Type: GASOLINE STATIONS

**EDR US Hist Auto Stat**

**1008989852**
**N/A**

---

**S182**
**SE**
**1/8-1/4**
**0.130 mi.**
**685 ft.**

**CHUCK S ARCO SERVICE**
**601 BROADWAY ST**
**SAN DIEGO, CA**

**Site 2 of 10 in cluster S**

**Relative:**
**Higher**

**Actual:**
**64 ft.**

EDR Historical Auto Stations:
Name: CHUCK S ARCO SERVICE
Year: 1971
Type: GASOLINE STATIONS

**EDR US Hist Auto Stat**

**1008989805**
**N/A**

---

**S183**
**SE**
**1/8-1/4**
**0.130 mi.**
**685 ft.**

**BARSCH GARAGE**
**601 BROADWAY AVE**
**SAN DIEGO, CA**

**Site 3 of 10 in cluster S**

**Relative:**
**Higher**

**Actual:**
**64 ft.**

EDR Historical Auto Stations:
Name: BARSCH GARAGE
Year: 1956
Type: GASOLINE STATIONS

**EDR US Hist Auto Stat**

**1008999753**
**N/A**

**M184** **CM AUTO PARTS** **CA HIST CORTESE** **S104746684**
**WSW** **101 BROADWAY** **CA San Diego Co. HMMD** **N/A**
**1/8-1/4** **SAN DIEGO, CA 92101**
**0.130 mi.**
**688 ft.** **Site 17 of 24 in cluster M**

**Relative:**
**Lower**

**Actual:**
**45 ft.**

HIST CORTESE:

| | |
|---|---|
| Region: | CORTESE |
| Facility County Code: | 37 |
| Reg By: | LTNKA |
| Reg Id: | 9UT1048 |

SAN DIEGO CO. HMMD:

| | |
|---|---|
| Facility Id: | 136493 |
| Business Type: | 6HK70 |
| EPA Id Number: | Not reported |
| APN: | 533-561-08-00 |
| Last HMMD Inspection: | 07/10/2003 |
| Permit Status: | CHNG |
| Permit Expiration: | 10/31/2004 |
| Facility Owner: | SENTRE PARTNERS |
| Facility Address: | 225 BROADWAY 1700 |
| Facility City: | SAN DIEGO |
| Facility State: | CA |
| Facility Zip: | 92101- |
| UST Owner: | Not reported |
| Handle Regulated Hazmat: | Y |
| Own Or Operate UST: | Not reported |
| Subject To APSA: | Not reported |
| Generate Haz Waste: | Y |
| Treat Haz Waste: | Not reported |
| Generate Medical Waste: | Not reported |

---

**S185** **LEONARD S GARAGE** **EDR US Hist Auto Stat** **1009000236**
**SE** **603 BROADWAY AVE** **N/A**
**1/8-1/4** **SAN DIEGO, CA**
**0.131 mi.**
**692 ft.** **Site 4 of 10 in cluster S**

**Relative:**
**Higher**

**Actual:**
**64 ft.**

EDR Historical Auto Stations:

| | |
|---|---|
| Name: | LEONARD S GARAGE |
| Year: | 1956 |
| Type: | AUTOMOBILE REPAIRING |

---

**L186** **LEE DON** **EDR US Hist Auto Stat** **1008988996**
**NW** **1302 1ST** **N/A**
**1/8-1/4** **SAN DIEGO, CA**
**0.131 mi.**
**694 ft.** **Site 3 of 6 in cluster L**

**Relative:**
**Lower**

**Actual:**
**62 ft.**

EDR Historical Auto Stations:

| | |
|---|---|
| Name: | DON LEE |
| Year: | 1930 |
| Type: | AUTOMOBILE GARAGES |

| | |
|---|---|
| Name: | LEE DON |
| Year: | 1930 |
| Type: | AUTOMOBILE REPAIRING |

**LEE DON (Continued)** **1008988996**

Name: LEE DON
Year: 1930
Type: AUTOMOBILE GARAGES

Name: DON LEE
Year: 1930
Type: AUTOMOBILE REPAIRING

---

**L187** **DON LEE INC** **EDR US Hist Auto Stat** **1008997803**
**NW** **1302 1ST AV ? COR A ?** **N/A**
**1/8-1/4** **SAN DIEGO, CA**
**0.133 mi.**
**704 ft.** **Site 4 of 6 in cluster L**

**Relative:**
**Lower**

**Actual:**
**62 ft.**

EDR Historical Auto Stations:
Name: DON LEE INC
Year: 1938
Type: AUTOMOBILE REPAIRING

---

**Q188** **GORDON TAILORS & CLEANERS** **EDR US Hist Cleaners** **1009129141**
**NNE** **1371 5TH AVE** **N/A**
**1/8-1/4** **SAN DIEGO, CA**
**0.134 mi.**
**709 ft.** **Site 4 of 9 in cluster Q**

**Relative:**
**Higher**

**Actual:**
**101 ft.**

EDR Historical Cleaners:
Name: GORDON TAILORS & CLEANERS
Year: 1961
Type: CLEANERS AND DYERS

---

**R189** **FED MART AUTO SERVICE CENTER** **EDR US Hist Auto Stat** **1008989862**
**NNW** **1385 3D AVE** **N/A**
**1/8-1/4** **SAN DIEGO, CA**
**0.135 mi.**
**715 ft.** **Site 3 of 4 in cluster R**

**Relative:**
**Higher**

**Actual:**
**87 ft.**

EDR Historical Auto Stations:
Name: FED MART AUTO SERVICE CENTER
Year: 1971
Type: GASOLINE STATIONS

---

**M190** **GREYHOUND LINES INC** **RCRA-SQG** **1000441482**
**WSW** **120 W BROADWAY** **FINDS** **CAD981690423**
**1/8-1/4** **SAN DIEGO, CA 92101** **CA LUST**
**0.136 mi.** **CA UST**
**720 ft.** **Site 18 of 24 in cluster M** **CA San Diego Co. HMMD**
**CA HAZNET**
**Relative:** **CA SAN DIEGO CO. SAM**
**Lower**

**Actual:**
**47 ft.**

RCRA-SQG:
Date form received by agency: 11/11/1999
Facility name: GREYHOUND LINES INC
Facility address: 120 W BROADWAY

**GREYHOUND LINES INC (Continued)** **1000441482**

SAN DIEGO, CA 92101
EPA ID: CAD981690423
Contact: STACEY GREENE
Contact address: 350 N ST PAUL MS325
DALLAS, TX 75201
Contact country: US
Contact telephone: (214) 849-8149
Contact email: Not reported
EPA Region: 09
Classification: Small Small Quantity Generator
Description: Handler: generates more than 100 and less than 1000 kg of hazardous waste during any calendar month and accumulates less than 6000 kg of hazardous waste at any time; or generates 100 kg or less of hazardous waste during any calendar month, and accumulates more than 1000 kg of hazardous waste at any time

Owner/Operator Summary:
Owner/operator name: PICKWICK PARTNERS
Owner/operator address: 8080 LA MESA BLVD NO 102
LA MESA, CA 91941
Owner/operator country: Not reported
Owner/operator telephone: (619) 461-3535
Legal status: Private
Owner/Operator Type: Owner
Owner/Op start date: Not reported
Owner/Op end date: Not reported

Handler Activities Summary:
U.S. importer of hazardous waste: No
Mixed waste (haz. and radioactive): No
Recycler of hazardous waste: No
Transporter of hazardous waste: No
Treater, storer or disposer of HW: No
Underground injection activity: No
On-site burner exemption: No
Furnace exemption: No
Used oil fuel burner: No
Used oil processor: No
User oil refiner: No
Used oil fuel marketer to burner: No
Used oil Specification marketer: No
Used oil transfer facility: No
Used oil transporter: No

. Waste code: D000
. Waste name: Not Defined

. Waste code: D039
. Waste name: TETRACHLOROETHYLENE

Historical Generators:
Date form received by agency: 09/01/1996
Site name: GREYHOUND LINES INC
Classification: Small Quantity Generator

Date form received by agency: 12/04/1986

**GREYHOUND LINES INC (Continued)** **1000441482**

Site name: GREYHOUND LINES INC
Classification: Large Quantity Generator

Violation Status: No violations found

FINDS:

Registry ID: 110002754243

Environmental Interest/Information System
RCRAInfo is a national information system that supports the Resource Conservation and Recovery Act (RCRA) program through the tracking of events and activities related to facilities that generate, transport, and treat, store, or dispose of hazardous waste. RCRAInfo allows RCRA program staff to track the notification, permit, compliance, and corrective action activities required under RCRA.

LUST:

| | |
|---|---|
| Region: | STATE |
| Global Id: | T0607300189 |
| Latitude: | 32.7157695 |
| Longitude: | -117.1641888 |
| Case Type: | LUST Cleanup Site |
| Status: | Completed - Case Closed |
| Status Date: | 06/16/1992 |
| Lead Agency: | SAN DIEGO COUNTY LOP |
| Case Worker: | Not reported |
| Local Agency: | Not reported |
| RB Case Number: | 9UT1331 |
| LOC Case Number: | H26606-001 |
| File Location: | Local Agency |
| Potential Media Affect: | Soil |
| Potential Contaminants of Concern: | Diesel |
| Site History: | Not reported |

Click here to access the California GeoTracker records for this facility:

Status History:

| | |
|---|---|
| Global Id: | T0607300189 |
| Status: | Open - Case Begin Date |
| Status Date: | 01/14/1989 |

| | |
|---|---|
| Global Id: | T0607300189 |
| Status: | Completed - Case Closed |
| Status Date: | 06/16/1992 |

Regulatory Activities:

| | |
|---|---|
| Global Id: | T0607300189 |
| Action Type: | Other |
| Date: | 02/14/1989 |
| Action: | Leak Began |

| | |
|---|---|
| Global Id: | T0607300189 |
| Action Type: | Other |
| Date: | 02/14/1989 |
| Action: | Leak Discovery |

**GREYHOUND LINES INC (Continued)** **1000441482**

Global Id: T0607300189
Action Type: Other
Date: 02/14/1989
Action: Leak Stopped

Global Id: T0607300189
Action Type: ENFORCEMENT
Date: 03/15/1989
Action: Notice of Responsibility

Global Id: T0607300189
Action Type: Other
Date: 02/14/1989
Action: Leak Reported

LUST REG 9:
Region: 9
Status: Case Closed
Case Number: 9UT1331
Local Case: H26606-001
Substance: Diesel
Qty Leaked: Not reported
Abate Method: Not reported
Local Agency: San Diego
How Found: Tank Closure
How Stopped: Close Tank
Source: Not reported
Cause: Not reported
Lead Agency: Local Agency
Case Type: Soil only
Date Found: 02/14/1989
Date Stopped: 02/14/1989
Confirm Date: 02/14/1989
Submit Workplan: Not reported
Prelim Assess: 05/12/1989
Desc Pollution: Not reported
Remed Plan: / /
Remed Action: Not reported
Began Monitor: Not reported
Release Date: 05/12/1989
Enforce Date: 3/15/89
Closed Date: 5/26/92
Enforce Type: SEL
Pilot Program: LOP
Basin Number: Not reported
GW Depth: Not reported
Beneficial Use: Not reported
NPDES Number: Not reported
Priority: Low priority. Priority ranking can change over time.
File Dispn: File discarded, case closed
Interim Remedial Actions: Yes
Cleanup and Abatement order Number: Not reported
Waste Discharge Requirement Number: Not reported

UST:

**GREYHOUND LINES INC (Continued)** **1000441482**

Facility ID: H26606
Permitting Agency: SAN DIEGO COUNTY
Latitude: 32.717327
Longitude: -117.163072

SAN DIEGO CO. HMMD:
Facility Id: 126606
Business Type: 6HK24
EPA Id Number: CAL981690423
APN: 533-516-04-00
Last HMMD Inspection: 07/27/2011
Permit Status: INAC
Permit Expiration: 12/31/2011
Facility Owner: STRATA ENVIRONMENTAL
Facility Address: 110 PERIMETER PARK #E
Facility City: KNOXVILLE
Facility State: TN
Facility Zip: 37922
UST Owner: GREYHOUND
Handle Regulated Hazmat: Y
Own Or Operate UST: Y
Subject To APSA: N
Generate Haz Waste: Y
Treat Haz Waste: Not reported
Generate Medical Waste: Not reported

UST:
UST Name: UNDERGROUND TANK 126606 T001
Last Update: 2012-11-02 14:17:38
Permit Number: 126606
Tank Type: DOUBLE WALL
Additional Id: NT2193/ RT3739/AT5514
Capacity Gallons: 15000
UST Contents: DIESEL
Other Content Info: DIESEL
Reg Status: REMOVED
Remove Close Date: 2011-09-21 00:00:00
Year Installed: 1999-01-01 00:00:00
Pipe Type: DOUBLE WALL
Delivery System: PRESSURE
Monitor Code: 31A
UST Monitor Method: DW TANK, DW PRESSURIZED PIPE W/ DRY TANK ANNULAR; POSITIVE SHUT-OFF & FAILSAFE, 3.0 LLD; UDC W/ POSITIVE SHUT-OFF

Violations Inactive Permits:
Facility Id: 126606
Update Date: 11/02/2012
Inspection Date: 06/14/2005
Violation Code: 6HV3102
Violation: OPER. PERMIT NOT CURRENT/ONSITE
Violation Citation: Current Operating Permit not available at facility. 25284(a), 25286(a); 2712(i); 68.1003
Activity: Inactive Permit

Facility Id: 126606
Update Date: 11/02/2012
Inspection Date: 08/03/2006

**GREYHOUND LINES INC (Continued)** **1000441482**

Violation Code: 6HV0227
Violation: HAZWASTE TANK/CONTAINER W/O LABEL/DATE
Violation Citation: Failed to properly label/date hazardous waste container &/or tank. 66262.34(f)
Activity: Inactive Permit

Facility Id: 126606
Update Date: 11/02/2012
Inspection Date: 08/30/2007
Violation Code: 6HV3115
Violation: NO 2NDARY CONTAINMT. TEST/REPAIRS
Violation Citation: Secondary containment testing not completed (passed) for all components &/or repairs to secondary containment components not completed. 25284.1, 25291(a)(2); 2637
Activity: Inactive Permit

Facility Id: 126606
Update Date: 11/02/2012
Inspection Date: 07/14/2009
Violation Code: 6HV0138
Violation: NO TSDF SIGNED MANIFEST ONSITE
Violation Citation: Generator has not maintained the required signed copy of the hazardous waste manifest from the TSD facility on site for review. CCR 66262.40(a)
Activity: Inactive Permit

Facility Id: 126606
Update Date: 11/02/2012
Inspection Date: 05/14/2005
Violation Code: 6HV1004
Violation: HMBP NOT SUBMITTED TO HMD
Violation Citation: Hazardous Materials Handler has not submitted a completed Business Plan to the HMMD. HSC 25505(a)
Activity: Inactive Permit

Facility Id: 126606
Update Date: 11/02/2012
Inspection Date: 08/03/2006
Violation Code: 6HV3255
Violation: SPILL CONTAIN. NOT DRY/IN GOOD CONDITION
Violation Citation: Spill container is not in good condition and/or liquid free. 2635(b)(1), 2636(a)(1)
Activity: Inactive Permit

Facility Id: 126606
Update Date: 11/02/2012
Inspection Date: 08/30/2007
Violation Code: 6HV3103
Violation: NO UST PLAN CHECK PERMIT OBTAINED
Violation Citation: UST repair/modify/closure permit not obtained .68.1004, 68.1005, 68.1009.5
Activity: Inactive Permit

Facility Id: 126606
Update Date: 11/02/2012
Inspection Date: 08/25/2008
Violation Code: 6HV3255

**GREYHOUND LINES INC (Continued)** **1000441482**

| | |
|---|---|
| Violation: | SPILL CONTAIN. NOT DRY/IN GOOD CONDITION |
| Violation Citation: | Spill container is not in good condition and/or liquid free. 2635(b)(1), 2636(a)(1) |
| Activity: | Inactive Permit |
| | |
| Facility Id: | 126606 |
| Update Date: | 11/02/2012 |
| Inspection Date: | 07/20/2010 |
| Violation Code: | 6HV3114 |
| Violation: | 2NDRY CONT TEST NOT DONE/SENT TO CUPA |
| Violation Citation: | Secondary containment testing not done at 6/36 months and/or not sent to CUPA within 30 days. 25284.1; 2637(a)&(e) |
| Activity: | Inactive Permit |
| | |
| Facility Id: | 126606 |
| Update Date: | 11/02/2012 |
| Inspection Date: | 05/14/2004 |
| Violation Code: | 6HV0209 |
| Violation: | WASTE ONSITE >90/180/270 DAYS |
| Violation Citation: | Hazardous waste is stored in excess of allowable time period (90 days) without a State permit or written variance. CCR 25201(a) & 66262.34(a)&( c) |
| Activity: | Inactive Permit |
| | |
| Facility Id: | 126606 |
| Update Date: | 11/02/2012 |
| Inspection Date: | 08/30/2007 |
| Violation Code: | 6HV3152 |
| Violation: | ALL MAINT/MONITOR RECORDS NOT AVAILABLE |
| Violation Citation: | All maintenance/monitoring/calibration/ repair records not available. 25293; 2712 (b) |
| Activity: | Inactive Permit |
| | |
| Facility Id: | 126606 |
| Update Date: | 11/02/2012 |
| Inspection Date: | 05/14/2005 |
| Violation Code: | 6HV1002 |
| Violation: | HMBP NOT ESTABISHED/IMPLEMENTED. |
| Violation Citation: | Hazardous materials handler has not established/implemented a business plan. HSC 25503.5(a) |
| Activity: | Inactive Permit |
| | |
| Facility Id: | 126606 |
| Update Date: | 11/02/2012 |
| Inspection Date: | 08/03/2006 |
| Violation Code: | 6HV0135 |
| Violation: | MANIFESTS/RECEIPTS FOR 3 YEARS NOT ONSIT |
| Violation Citation: | Hazardous waste manifests/receipts for 3 years are not maintained onsite to document proper disposal of hazardous waste. CCR 66262.40(a) & 25160.2(b)(3) |
| Activity: | Inactive Permit |
| | |
| Facility Id: | 126606 |
| Update Date: | 11/02/2012 |
| Inspection Date: | 08/30/2007 |
| Violation Code: | 6HV3110 |
| Violation: | NO ANNUAL CERT OF ATG AND SENSORS |

**GREYHOUND LINES INC (Continued)** **1000441482**

| | |
|---|---|
| Violation Citation: | Annual certification for ATG and/or sensors not completed (existing tank systems only). 2641(j), 2638 |
| Activity: | Inactive Permit |
| Facility Id: | 126606 |
| Update Date: | 11/02/2012 |
| Inspection Date: | 08/30/2007 |
| Violation Code: | 6HV0135 |
| Violation: | MANIFESTS/RECEIPTS FOR 3 YEARS NOT ONSIT |
| Violation Citation: | Hazardous waste manifests/receipts for 3 years are not maintained onsite to document proper disposal of hazardous waste. CCR 66262.40(a) & 25160.2(b)(3) |
| Activity: | Inactive Permit |
| Facility Id: | 126606 |
| Update Date: | 11/02/2012 |
| Inspection Date: | 05/13/2003 |
| Violation Code: | 6HV3113 |
| Violation: | 2NDRY CONT TEST NOT SENT TO CUPA |
| Violation Citation: | Secondary Containment testing not submitted to CUPA within 30 days. 2637(a)(4) |
| Activity: | Inactive Permit |
| Facility Id: | 126606 |
| Update Date: | 11/02/2012 |
| Inspection Date: | 06/14/2005 |
| Violation Code: | 6HV3252 |
| Violation: | AUDIO&VISUAL ALARMS NOT WORKING OK |
| Violation Citation: | All audible and/or visual alarms not functioning properly. 2632(c)(2)(B), 2636(f)(1) |
| Activity: | Inactive Permit |
| Facility Id: | 126606 |
| Update Date: | 11/02/2012 |
| Inspection Date: | 06/14/2005 |
| Violation Code: | 6HV3116 |
| Violation: | NO YRLY CERT. FOR CONTIN. MONITOR |
| Violation Citation: | Annual certification for continuous monitoring system not completed (new tanks). 25284.1(a)(4)(C); 2630(d), 2638 |
| Activity: | Inactive Permit |
| Facility Id: | 126606 |
| Update Date: | 11/02/2012 |
| Inspection Date: | 08/03/2006 |
| Violation Code: | 6HV3114 |
| Violation: | 2NDRY CONT TEST NOT DONE/SENT TO CUPA |
| Violation Citation: | Secondary containment testing not done at 6/36 months and/or not sent to CUPA within 30 days. 25284.1; 2637(a)&(e) |
| Activity: | Inactive Permit |
| Facility Id: | 126606 |
| Update Date: | 11/02/2012 |
| Inspection Date: | 09/15/2008 |
| Violation Code: | 6HV3192 |
| Violation: | NO D.O INSPECTION/INCOMPL;NO REPORTS |
| Violation Citation: | Designated Operator monthly inspection not conducted or incomplete; or DO inspection reports not onsite 2715 (c)(d)(e) |

**GREYHOUND LINES INC (Continued)** **1000441482**

| | |
|---|---|
| Activity: | Inactive Permit |
| Facility Id: | 126606 |
| Update Date: | 11/02/2012 |
| Inspection Date: | 08/30/2007 |
| Violation Code: | 6HV3104 |
| Violation: | FORMS A & B NOT AVAIL./SUBMITTED |
| Violation Citation: | CUPA UST form(s) A and/or B not available/complete/submitted to HMD. 25286(a); 2711 |
| Activity: | Inactive Permit |
| Facility Id: | 126606 |
| Update Date: | 11/02/2012 |
| Inspection Date: | 08/30/2007 |
| Violation Code: | 6HV3114 |
| Violation: | 2NDRY CONT TEST NOT DONE/SENT TO CUPA |
| Violation Citation: | Secondary containment testing not done at 6/36 months and/or not sent to CUPA within 30 days. 25284.1; 2637(a)&(e) |
| Activity: | Inactive Permit |
| Facility Id: | 126606 |
| Update Date: | 11/02/2012 |
| Inspection Date: | 05/14/2004 |
| Violation Code: | 6HV3263 |
| Violation: | MONITOR SYSTEM NOT ALL FUNCTIONAL |
| Violation Citation: | Monitoring system components &/or devices are not all functional. 2630, 2641(j), 2632 |
| Activity: | Inactive Permit |
| Facility Id: | 126606 |
| Update Date: | 11/02/2012 |
| Inspection Date: | 06/14/2005 |
| Violation Code: | 6HV3191 |
| Violation: | NO D.O. CERT/NOTIFICATION/CHANGE |
| Violation Citation: | Designated Operator Notification/Change form not submitted and/or D.O. not ICC certified. 2715 (a)(b) |
| Activity: | Inactive Permit |
| Facility Id: | 126606 |
| Update Date: | 11/02/2012 |
| Inspection Date: | 08/03/2006 |
| Violation Code: | 6HV0229 |
| Violation: | HW CONTAINERS NOT INSPECTED WEEKLY |
| Violation Citation: | Failed to conduct weekly inspections. CFR 265.174 |
| Activity: | Inactive Permit |
| Facility Id: | 126606 |
| Update Date: | 11/02/2012 |
| Inspection Date: | 08/30/2007 |
| Violation Code: | 6HV3107 |
| Violation: | MONITORING PROCEDURES NOT AVAIL/TO HMD |
| Violation Citation: | Monitoring procedures not available/complete/submitted to HMD 2632(b)& (d), 2634(d), 2641(h), 2711(a)(9) |
| Activity: | Inactive Permit |
| Facility Id: | 126606 |
| Update Date: | 11/02/2012 |

**GREYHOUND LINES INC (Continued)** **1000441482**

Inspection Date: 08/30/2007
Violation Code: 6HV3191
Violation: NO D.O. CERT/NOTIFICATION/CHANGE
Violation Citation: Designated Operator Notification/Change form not submitted and/or D.O. not ICC certified. 2715 (a)(b)
Activity: Inactive Permit

Facility Id: 126606
Update Date: 11/02/2012
Inspection Date: 08/30/2007
Violation Code: 6HV1013
Violation: HMBP NOT AVAILABLE FOR REVIEW
Violation Citation: Copy of HMBP not onsite for inspector's review. 25505(e)
Activity: Inactive Permit

Facility Id: 126606
Update Date: 11/02/2012
Inspection Date: 05/14/2005
Violation Code: 6HV1001
Violation: NO UPF PERMIT FOR HAZMATS
Violation Citation: A Unified Program Facility permit has not been obtained for hazardous materials. 68.905
Activity: Inactive Permit

Facility Id: 126606
Update Date: 11/02/2012
Inspection Date: 08/03/2006
Violation Code: 6HV0228
Violation: CONTAINER NOT KEPT CLOSED
Violation Citation: Failed to keep container closed. CFR 265.173
Activity: Inactive Permit

Facility Id: 126606
Update Date: 11/02/2012
Inspection Date: 08/03/2006
Violation Code: 6HV0230
Violation: FAILED TO MAINTAIN AISLE SPACE
Violation Citation: Failed to maintain aisle space. CFR 265.35
Activity: Inactive Permit

Facility Id: 126606
Update Date: 11/02/2012
Inspection Date: 08/03/2006
Violation Code: 6HV0232
Violation: HW CONTAINER IN POOR CONDITION
Violation Citation: Waste accumulated in a container in poor condition. CFR 265.171
Activity: Inactive Permit

Facility Id: 126606
Update Date: 11/02/2012
Inspection Date: 08/30/2007
Violation Code: 6HV3108
Violation: UST ER RESPONSE PLAN NOT COMPLETE/AVAIL
Violation Citation: Emergency Response Plan is not available/complete. 25289(b); 2632(b), 2634(e), 2641(h)
Activity: Inactive Permit

**GREYHOUND LINES INC (Continued)** **1000441482**

| | |
|---|---|
| Facility Id: | 126606 |
| Business Type: | 6HK24 |
| EPA Id Number: | CAL981690423 |
| APN: | 533-516-04-00 |
| Last HMMD Inspection: | 07/27/2011 |
| Permit Status: | INAC |
| Permit Expiration: | 12/31/2011 |
| Facility Owner: | STRATA ENVIRONMENTAL |
| Facility Address: | 110 PERIMETER PARK #E |
| Facility City: | KNOXVILLE |
| Facility State: | TN |
| Facility Zip: | 37922 |
| UST Owner: | GREYHOUND |
| Handle Regulated Hazmat: | Y |
| Own Or Operate UST: | Y |
| Subject To APSA: | Not reported |
| Generate Haz Waste: | Y |
| Treat Haz Waste: | Not reported |
| Generate Medical Waste: | Not reported |

UST:

| | |
|---|---|
| UST Name: | UNDERGROUND TANK 126606 T001 |
| Last Update: | 2012-11-02 14:17:38 |
| Permit Number: | 126606 |
| Tank Type: | DOUBLE WALL |
| Additional Id: | NT2193/ RT3739/AT5514 |
| Capacity Gallons: | 15000 |
| UST Contents: | DIESEL |
| Other Content Info: | DIESEL |
| Reg Status: | REMOVED |
| Remove Close Date: | 2011-09-21 00:00:00 |
| Year Installed: | 1999-01-01 00:00:00 |
| Pipe Type: | DOUBLE WALL |
| Delivery System: | PRESSURE |
| Monitor Code: | 31A |
| UST Monitor Method: | DW TANK, DW PRESSURIZED PIPE W/ DRY TANK ANNULAR; POSITIVE SHUT-OFF & FAILSAFE, 3.0 LLD; UDC W/ POSITIVE SHUT-OFF |

Violations Inactive Permits:

| | |
|---|---|
| Facility Id: | 126606 |
| Update Date: | 11/02/2012 |
| Inspection Date: | 06/14/2005 |
| Violation Code: | 6HV3102 |
| Violation: | OPER. PERMIT NOT CURRENT/ONSITE |
| Violation Citation: | Current Operating Permit not available at facility. 25284(a), 25286(a); 2712(i); 68.1003 |
| Activity: | Inactive Permit |

| | |
|---|---|
| Facility Id: | 126606 |
| Update Date: | 11/02/2012 |
| Inspection Date: | 08/03/2006 |
| Violation Code: | 6HV0227 |
| Violation: | HAZWASTE TANK/CONTAINER W/O LABEL/DATE |
| Violation Citation: | Failed to properly label/date hazardous waste container &/or tank. 66262.34(f) |
| Activity: | Inactive Permit |

**GREYHOUND LINES INC (Continued)** **1000441482**

Facility Id: 126606
Update Date: 11/02/2012
Inspection Date: 08/30/2007
Violation Code: 6HV3115
Violation: NO 2NDARY CONTAINMT. TEST/REPAIRS
Violation Citation: Secondary containment testing not completed (passed) for all components &/or repairs to secondary containment components not completed. 25284.1, 25291(a)(2); 2637
Activity: Inactive Permit

Facility Id: 126606
Update Date: 11/02/2012
Inspection Date: 07/14/2009
Violation Code: 6HV0138
Violation: NO TSDF SIGNED MANIFEST ONSITE
Violation Citation: Generator has not maintained the required signed copy of the hazardous waste manifest from the TSD facility on site for review. CCR 66262.40(a)
Activity: Inactive Permit

Facility Id: 126606
Update Date: 11/02/2012
Inspection Date: 05/14/2005
Violation Code: 6HV1004
Violation: HMBP NOT SUBMITTED TO HMD
Violation Citation: Hazardous Materials Handler has not submitted a completed Business Plan to the HMMD. HSC 25505(a)
Activity: Inactive Permit

Facility Id: 126606
Update Date: 11/02/2012
Inspection Date: 08/03/2006
Violation Code: 6HV3255
Violation: SPILL CONTAIN. NOT DRY/IN GOOD CONDITION
Violation Citation: Spill container is not in good condition and/or liquid free. 2635(b)(1), 2636(a)(1)
Activity: Inactive Permit

Facility Id: 126606
Update Date: 11/02/2012
Inspection Date: 08/30/2007
Violation Code: 6HV3103
Violation: NO UST PLAN CHECK PERMIT OBTAINED
Violation Citation: UST repair/modify/closure permit not obtained .68.1004, 68.1005, 68.1009.5
Activity: Inactive Permit

Facility Id: 126606
Update Date: 11/02/2012
Inspection Date: 08/25/2008
Violation Code: 6HV3255
Violation: SPILL CONTAIN. NOT DRY/IN GOOD CONDITION
Violation Citation: Spill container is not in good condition and/or liquid free. 2635(b)(1), 2636(a)(1)
Activity: Inactive Permit

Facility Id: 126606

**GREYHOUND LINES INC (Continued)** **1000441482**

| | |
|---|---|
| Update Date: | 11/02/2012 |
| Inspection Date: | 07/20/2010 |
| Violation Code: | 6HV3114 |
| Violation: | 2NDRY CONT TEST NOT DONE/SENT TO CUPA |
| Violation Citation: | Secondary containment testing not done at 6/36 months and/or not sent to CUPA within 30 days. 25284.1; 2637(a)&(e) |
| Activity: | Inactive Permit |
| | |
| Facility Id: | 126606 |
| Update Date: | 11/02/2012 |
| Inspection Date: | 05/14/2004 |
| Violation Code: | 6HV0209 |
| Violation: | WASTE ONSITE >90/180/270 DAYS |
| Violation Citation: | Hazardous waste is stored in excess of allowable time period (90 days) without a State permit or written variance. CCR 25201(a) & 66262.34(a)&( c) |
| Activity: | Inactive Permit |
| | |
| Facility Id: | 126606 |
| Update Date: | 11/02/2012 |
| Inspection Date: | 08/30/2007 |
| Violation Code: | 6HV3152 |
| Violation: | ALL MAINT/MONITOR RECORDS NOT AVAILABLE |
| Violation Citation: | All maintenance/monitoring/calibration/ repair records not available. 25293; 2712 (b) |
| Activity: | Inactive Permit |
| | |
| Facility Id: | 126606 |
| Update Date: | 11/02/2012 |
| Inspection Date: | 05/14/2005 |
| Violation Code: | 6HV1002 |
| Violation: | HMBP NOT ESTABISHED/IMPLEMENTED. |
| Violation Citation: | Hazardous materials handler has not established/implemented a business plan. HSC 25503.5(a) |
| Activity: | Inactive Permit |
| | |
| Facility Id: | 126606 |
| Update Date: | 11/02/2012 |
| Inspection Date: | 08/03/2006 |
| Violation Code: | 6HV0135 |
| Violation: | MANIFESTS/RECEIPTS FOR 3 YEARS NOT ONSIT |
| Violation Citation: | Hazardous waste manifests/receipts for 3 years are not maintained onsite to document proper disposal of hazardous waste. CCR 66262.40(a) & 25160.2(b)(3) |
| Activity: | Inactive Permit |
| | |
| Facility Id: | 126606 |
| Update Date: | 11/02/2012 |
| Inspection Date: | 08/30/2007 |
| Violation Code: | 6HV3110 |
| Violation: | NO ANNUAL CERT OF ATG AND SENSORS |
| Violation Citation: | Annual certification for ATG and/or sensors not completed (existing tank systems only). 2641(j), 2638 |
| Activity: | Inactive Permit |
| | |
| Facility Id: | 126606 |
| Update Date: | 11/02/2012 |

**GREYHOUND LINES INC (Continued)** **1000441482**

Inspection Date: 08/30/2007
Violation Code: 6HV0135
Violation: MANIFESTS/RECEIPTS FOR 3 YEARS NOT ONSIT
Violation Citation: Hazardous waste manifests/receipts for 3 years are not maintained onsite to document proper disposal of hazardous waste. CCR 66262.40(a) & 25160.2(b)(3)
Activity: Inactive Permit

Facility Id: 126606
Update Date: 11/02/2012
Inspection Date: 05/13/2003
Violation Code: 6HV3113
Violation: 2NDRY CONT TEST NOT SENT TO CUPA
Violation Citation: Secondary Containment testing not submitted to CUPA within 30 days. 2637(a)(4)
Activity: Inactive Permit

Facility Id: 126606
Update Date: 11/02/2012
Inspection Date: 06/14/2005
Violation Code: 6HV3252
Violation: AUDIO&VISUAL ALARMS NOT WORKING OK
Violation Citation: All audible and/or visual alarms not functioning properly. 2632(c)(2)(B), 2636(f)(1)
Activity: Inactive Permit

Facility Id: 126606
Update Date: 11/02/2012
Inspection Date: 06/14/2005
Violation Code: 6HV3116
Violation: NO YRLY CERT. FOR CONTIN. MONITOR
Violation Citation: Annual certification for continuous monitoring system not completed (new tanks). 25284.1(a)(4)(C); 2630(d), 2638
Activity: Inactive Permit

Facility Id: 126606
Update Date: 11/02/2012
Inspection Date: 08/03/2006
Violation Code: 6HV3114
Violation: 2NDRY CONT TEST NOT DONE/SENT TO CUPA
Violation Citation: Secondary containment testing not done at 6/36 months and/or not sent to CUPA within 30 days. 25284.1; 2637(a)&(e)
Activity: Inactive Permit

Facility Id: 126606
Update Date: 11/02/2012
Inspection Date: 09/15/2008
Violation Code: 6HV3192
Violation: NO D.O INSPECTION/INCOMPL;NO REPORTS
Violation Citation: Designated Operator monthly inspection not conducted or incomplete; or DO inspection reports not onsite 2715 (c)(d)(e)
Activity: Inactive Permit

Facility Id: 126606
Update Date: 11/02/2012
Inspection Date: 08/30/2007
Violation Code: 6HV3104

**GREYHOUND LINES INC (Continued)** **1000441482**

| | |
|---|---|
| Violation: | FORMS A & B NOT AVAIL./SUBMITTED |
| Violation Citation: | CUPA UST form(s) A and/or B not available/complete/submitted to HMD. 25286(a); 2711 |
| Activity: | Inactive Permit |
| | |
| Facility Id: | 126606 |
| Update Date: | 11/02/2012 |
| Inspection Date: | 08/30/2007 |
| Violation Code: | 6HV3114 |
| Violation: | 2NDRY CONT TEST NOT DONE/SENT TO CUPA |
| Violation Citation: | Secondary containment testing not done at 6/36 months and/or not sent to CUPA within 30 days. 25284.1; 2637(a)&(e) |
| Activity: | Inactive Permit |
| | |
| Facility Id: | 126606 |
| Update Date: | 11/02/2012 |
| Inspection Date: | 05/14/2004 |
| Violation Code: | 6HV3263 |
| Violation: | MONITOR SYSTEM NOT ALL FUNCTIONAL |
| Violation Citation: | Monitoring system components &/or devices are not all functional. 2630, 2641(j), 2632 |
| Activity: | Inactive Permit |
| | |
| Facility Id: | 126606 |
| Update Date: | 11/02/2012 |
| Inspection Date: | 06/14/2005 |
| Violation Code: | 6HV3191 |
| Violation: | NO D.O. CERT/NOTIFICATION/CHANGE |
| Violation Citation: | Designated Operator Notification/Change form not submitted and/or D.O. not ICC certified. 2715 (a)(b) |
| Activity: | Inactive Permit |
| | |
| Facility Id: | 126606 |
| Update Date: | 11/02/2012 |
| Inspection Date: | 08/03/2006 |
| Violation Code: | 6HV0229 |
| Violation: | HW CONTAINERS NOT INSPECTED WEEKLY |
| Violation Citation: | Failed to conduct weekly inspections. CFR 265.174 |
| Activity: | Inactive Permit |
| | |
| Facility Id: | 126606 |
| Update Date: | 11/02/2012 |
| Inspection Date: | 08/30/2007 |
| Violation Code: | 6HV3107 |
| Violation: | MONITORING PROCEDURES NOT AVAIL/TO HMD |
| Violation Citation: | Monitoring procedures not available/complete/submitted to HMD 2632(b)& (d), 2634(d), 2641(h), 2711(a)(9) |
| Activity: | Inactive Permit |
| | |
| Facility Id: | 126606 |
| Update Date: | 11/02/2012 |
| Inspection Date: | 08/30/2007 |
| Violation Code: | 6HV3191 |
| Violation: | NO D.O. CERT/NOTIFICATION/CHANGE |
| Violation Citation: | Designated Operator Notification/Change form not submitted and/or D.O. not ICC certified. 2715 (a)(b) |
| Activity: | Inactive Permit |

**GREYHOUND LINES INC (Continued)** **1000441482**

Facility Id: 126606
Update Date: 11/02/2012
Inspection Date: 08/30/2007
Violation Code: 6HV1013
Violation: HMBP NOT AVAILABLE FOR REVIEW
Violation Citation: Copy of HMBP not onsite for inspector's review. 25505(e)
Activity: Inactive Permit

Facility Id: 126606
Update Date: 11/02/2012
Inspection Date: 05/14/2005
Violation Code: 6HV1001
Violation: NO UPF PERMIT FOR HAZMATS
Violation Citation: A Unified Program Facility permit has not been obtained for hazardous materials. 68.905
Activity: Inactive Permit

Facility Id: 126606
Update Date: 11/02/2012
Inspection Date: 08/03/2006
Violation Code: 6HV0228
Violation: CONTAINER NOT KEPT CLOSED
Violation Citation: Failed to keep container closed. CFR 265.173
Activity: Inactive Permit

Facility Id: 126606
Update Date: 11/02/2012
Inspection Date: 08/03/2006
Violation Code: 6HV0230
Violation: FAILED TO MAINTAIN AISLE SPACE
Violation Citation: Failed to maintain aisle space. CFR 265.35
Activity: Inactive Permit

Facility Id: 126606
Update Date: 11/02/2012
Inspection Date: 08/03/2006
Violation Code: 6HV0232
Violation: HW CONTAINER IN POOR CONDITION
Violation Citation: Waste accumulated in a container in poor condition. CFR 265.171
Activity: Inactive Permit

Facility Id: 126606
Update Date: 11/02/2012
Inspection Date: 08/30/2007
Violation Code: 6HV3108
Violation: UST ER RESPONSE PLAN NOT COMPLETE/AVAIL
Violation Citation: Emergency Response Plan is not available/complete. 25289(b); 2632(b), 2634(e), 2641(h)
Activity: Inactive Permit

HAZNET:
envid: 1000441482
Year: 2011
GEPAID: CAD981690423
Contact: BENITA FLORES
Telephone: 6192391289

**GREYHOUND LINES INC (Continued)** **1000441482**

| | |
|---|---|
| Mailing Name: | Not reported |
| Mailing Address: | 110 PERIMETER PARK SUITE E |
| Mailing City,St,Zip: | KNOXVILLE, TN 379220000 |
| Gen County: | Not reported |
| TSD EPA ID: | NVT330010000 |
| TSD County: | Not reported |
| Waste Category: | Other organic solids |
| Disposal Method: | Landfill Or Surface Impoundment That Will Be Closed As Landfill( To Include On-Site Treatment And/Or Stabilization) |
| Tons: | 0.375 |
| Facility County: | San Diego |
| | |
| envid: | 1000441482 |
| Year: | 2011 |
| GEPAID: | CAD981690423 |
| Contact: | BENITA FLORES |
| Telephone: | 6192391289 |
| Mailing Name: | Not reported |
| Mailing Address: | 110 PERIMETER PARK SUITE E |
| Mailing City,St,Zip: | KNOXVILLE, TN 379220000 |
| Gen County: | Not reported |
| TSD EPA ID: | CAT080013352 |
| TSD County: | Not reported |
| Waste Category: | Unspecified oil-containing waste |
| Disposal Method: | Other Recovery Of Reclamation For Reuse Including Acid Regeneration, Organics Recovery Ect |
| Tons: | 6.672 |
| Facility County: | San Diego |
| | |
| envid: | 1000441482 |
| Year: | 2011 |
| GEPAID: | CAD981690423 |
| Contact: | BENITA FLORES |
| Telephone: | 6192391289 |
| Mailing Name: | Not reported |
| Mailing Address: | 110 PERIMETER PARK SUITE E |
| Mailing City,St,Zip: | KNOXVILLE, TN 379220000 |
| Gen County: | Not reported |
| TSD EPA ID: | NVT330010000 |
| TSD County: | Not reported |
| Waste Category: | Latex waste |
| Disposal Method: | Other Recovery Of Reclamation For Reuse Including Acid Regeneration, Organics Recovery Ect |
| Tons: | 0.18 |
| Facility County: | San Diego |
| | |
| envid: | 1000441482 |
| Year: | 2011 |
| GEPAID: | CAD981690423 |
| Contact: | BENITA FLORES |
| Telephone: | 6192391289 |
| Mailing Name: | Not reported |
| Mailing Address: | 110 PERIMETER PARK SUITE E |
| Mailing City,St,Zip: | KNOXVILLE, TN 379220000 |
| Gen County: | Not reported |
| TSD EPA ID: | NVT330010000 |
| TSD County: | Not reported |

**GREYHOUND LINES INC (Continued)** **1000441482**

Waste Category: Off-specification, aged or surplus inorganics
Disposal Method: Other Recovery Of Reclamation For Reuse Including Acid Regeneration, Organics Recovery Ect
Tons: 0.2525
Facility County: San Diego

envid: 1000441482
Year: 2011
GEPAID: CAD981690423
Contact: BENITA FLORES
Telephone: 6192391289
Mailing Name: Not reported
Mailing Address: 110 PERIMETER PARK SUITE E
Mailing City,St,Zip: KNOXVILLE, TN 379220000
Gen County: Not reported
TSD EPA ID: NVT330010000
TSD County: Not reported
Waste Category: Off-specification, aged or surplus inorganics
Disposal Method: Other Recovery Of Reclamation For Reuse Including Acid Regeneration, Organics Recovery Ect
Tons: 0.2525
Facility County: San Diego

Click this hyperlink while viewing on your computer to access
27 additional CA_HAZNET: record(s) in the EDR Site Report.

SAN DIEGO CO. SAM:
Case Number: H26606-001
Agency: DEH Site Assessment & Mitigation
**Funding:** **LOP - Federal Fund**
Facility Type: Soils Only
Facility Status: Closed Case
Date: 6/16/1992
Date Began: 2/14/1989

Case Number: H26606-002
Agency: CA Regional Water Quality Control Board
**Funding:** **Non Billable**
Facility Type: GW With No Beneficial Use Designation
Facility Status: Preliminary Assessment
Date: 7/22/1999
Date Began: 7/22/1999

---

**M191** **FIRST AVENUE CLEANERS** **EDR US Hist Cleaners** **1009129083**
**WSW** **120 W BROADWAY** **N/A**
**1/8-1/4** **SAN DIEGO, CA**
**0.136 mi.**
**720 ft.** **Site 19 of 24 in cluster M**

**Relative:**
**Lower**

**Actual:**
**47 ft.**

EDR Historical Cleaners:
Name: FIRST AVENUE CLEANERS
Year: 1961
Type: CLEANERS AND DYERS

**T192**
**NW**
**1/8-1/4**
**0.137 mi.**
**721 ft.**

**110 W A ST**
**SAN DIEGO, CA 92101**

**Site 1 of 12 in cluster T**

**EDR US Hist Auto Stat** **1015152337**
**N/A**

**Relative:**
**Higher**

**Actual:**
**63 ft.**

EDR Historical Auto Stations:
Name: DETAILZ AUTO APPEARANCE CENTER
Year: 1999
Address: 110 W A ST

---

**T193**
**NW**
**1/8-1/4**
**0.137 mi.**
**724 ft.**

**SAN DIEGO GAS AND ELECTRIC**
**110 WEST 'A' ST**
**SAN DIEGO, CA 92101**

**Site 2 of 12 in cluster T**

**RCRA NonGen / NLR** **1000110668**
**CAD981414220**

**Relative:**
**Lower**

**Actual:**
**62 ft.**

RCRA NonGen / NLR:
Date form received by agency: 05/14/1996
Facility name: SAN DIEGO GAS AND ELECTRIC
Facility address: 110 WEST 'A' ST
SAN DIEGO, CA 92101
EPA ID: CAD981414220
Contact: JACKIE SPARREY MCHUGH
Contact address: P O BOX 1831
SAN DIEGO, CA 921124150
Contact country: US
Contact telephone: (619) 696-2000
Contact email: Not reported
EPA Region: 09
Classification: Non-Generator
Description: Handler: Non-Generators do not presently generate hazardous waste

Owner/Operator Summary:
Owner/operator name: TISHMAN SAN DIEGO VENTURE
Owner/operator address: P O BOX 1831
SAN DIEGO, CA 92112
Owner/operator country: Not reported
Owner/operator telephone: (619) 696-2000
Legal status: Municipal
Owner/Operator Type: Owner
Owner/Op start date: Not reported
Owner/Op end date: Not reported

Owner/operator name: NOT REQUIRED
Owner/operator address: NOT REQUIRED
NOT REQUIRED, ME 99999
Owner/operator country: Not reported
Owner/operator telephone: (415) 555-1212
Legal status: Private
Owner/Operator Type: Operator
Owner/Op start date: Not reported
Owner/Op end date: Not reported

Handler Activities Summary:
U.S. importer of hazardous waste: No
Mixed waste (haz. and radioactive): No
Recycler of hazardous waste: No
Transporter of hazardous waste: No

**SAN DIEGO GAS AND ELECTRIC (Continued)** **1000110668**

| | |
|---|---|
| Treater, storer or disposer of HW: | No |
| Underground injection activity: | No |
| On-site burner exemption: | No |
| Furnace exemption: | No |
| Used oil fuel burner: | No |
| Used oil processor: | No |
| User oil refiner: | No |
| Used oil fuel marketer to burner: | No |
| Used oil Specification marketer: | No |
| Used oil transfer facility: | No |
| Used oil transporter: | No |

Violation Status: No violations found

---

**T194** **TISHMAN SAN DIEGO VENTURE** **RCRA-SQG** **1000242723**
**NW** **110 W A ST** **FINDS** **CAD981393549**
**1/8-1/4** **SAN DIEGO, CA 92101**
**0.137 mi.**
**724 ft.** **Site 3 of 12 in cluster T**

**Relative:**
**Lower**

**Actual:**
**62 ft.**

RCRA-SQG:

| | |
|---|---|
| Date form received by agency: | 09/01/1996 |
| Facility name: | TISHMAN SAN DIEGO VENTURE |
| Facility address: | 110 W A ST<br>SAN DIEGO, CA 92101 |
| EPA ID: | CAD981393549 |
| Mailing address: | W A ST<br>SAN DIEGO, CA 92101 |
| Contact: | Not reported |
| Contact address: | Not reported<br>Not reported |
| Contact country: | US |
| Contact telephone: | Not reported |
| Contact email: | Not reported |
| EPA Region: | 09 |
| Classification: | Small Small Quantity Generator |
| Description: | Handler: generates more than 100 and less than 1000 kg of hazardous waste during any calendar month and accumulates less than 6000 kg of hazardous waste at any time; or generates 100 kg or less of hazardous waste during any calendar month, and accumulates more than 1000 kg of hazardous waste at any time |

Owner/Operator Summary:

| | |
|---|---|
| Owner/operator name: | TISHMAN SAN DIEGO VENTURE |
| Owner/operator address: | NOT REQUIRED<br>NOT REQUIRED, ME 99999 |
| Owner/operator country: | Not reported |
| Owner/operator telephone: | (415) 555-1212 |
| Legal status: | Private |
| Owner/Operator Type: | Owner |
| Owner/Op start date: | Not reported |
| Owner/Op end date: | Not reported |

| | |
|---|---|
| Owner/operator name: | NOT REQUIRED |
| Owner/operator address: | NOT REQUIRED<br>NOT REQUIRED, ME 99999 |
| Owner/operator country: | Not reported |
| Owner/operator telephone: | (415) 555-1212 |

**TISHMAN SAN DIEGO VENTURE (Continued)** **1000242723**

Legal status: Private
Owner/Operator Type: Operator
Owner/Op start date: Not reported
Owner/Op end date: Not reported

Handler Activities Summary:
U.S. importer of hazardous waste: No
Mixed waste (haz. and radioactive): No
Recycler of hazardous waste: No
Transporter of hazardous waste: No
Treater, storer or disposer of HW: No
Underground injection activity: No
On-site burner exemption: No
Furnace exemption: No
Used oil fuel burner: No
Used oil processor: No
User oil refiner: No
Used oil fuel marketer to burner: No
Used oil Specification marketer: No
Used oil transfer facility: No
Used oil transporter: No

Violation Status: No violations found

FINDS:

Registry ID: 110008268285

Environmental Interest/Information System
RCRAInfo is a national information system that supports the Resource Conservation and Recovery Act (RCRA) program through the tracking of events and activities related to facilities that generate, transport, and treat, store, or dispose of hazardous waste. RCRAInfo allows RCRA program staff to track the notification, permit, compliance, and corrective action activities required under RCRA.

---

**U195** **STEWART W H** **EDR US Hist Cleaners** **1009127501**
**South** **909 4TH AVE** **N/A**
**1/8-1/4** **SAN DIEGO, CA**
**0.138 mi.**
**729 ft.** **Site 1 of 5 in cluster U**

**Relative:**
**Lower**

**Actual:**
**51 ft.**

EDR Historical Cleaners:
Name: STEWART W H
Year: 1943
Type: CLOTHES PRESSERS AND CLEANERS

**M196**
**WSW**
**1/8-1/4**
**0.140 mi.**
**738 ft.**

**FIRST**
**128 W BROADWAY**
**SAN DIEGO, CA**

**Site 20 of 24 in cluster M**

**EDR US Hist Cleaners** **1009128126**
**N/A**

**Relative:**
**Lower**

**Actual:**
**47 ft.**

EDR Historical Cleaners:

| | |
|---|---|
| Name: | FIRST |
| Year: | 1966 |
| Type: | CLEANERS AND DYERS |

---

**M197**
**SW**
**1/8-1/4**
**0.140 mi.**
**739 ft.**

**SPRECKELS BLDG**
**121 BROADWAY 600**
**SAN DIEGO, CA 92101**

**Site 21 of 24 in cluster M**

**CA SWEEPS UST** **S106932471**
**N/A**

**Relative:**
**Lower**

**Actual:**
**44 ft.**

SWEEPS UST:

| | |
|---|---|
| Status: | Active |
| Comp Number: | 28789 |
| Number: | 9 |
| Board Of Equalization: | 44-023760 |
| Referral Date: | Not reported |
| Action Date: | 06-26-92 |
| Created Date: | 02-29-88 |
| Owner Tank Id: | Not reported |
| SWRCB Tank Id: | 37-000-028789-000001 |
| Tank Status: | A |
| Capacity: | 1 |
| Active Date: | Not reported |
| Tank Use: | M.V. FUEL |
| STG: | P |
| Content: | REG UNLEADED |
| Number Of Tanks: | 2 |

| | |
|---|---|
| Status: | Active |
| Comp Number: | 28789 |
| Number: | 9 |
| Board Of Equalization: | 44-023760 |
| Referral Date: | Not reported |
| Action Date: | 06-26-92 |
| Created Date: | 02-29-88 |
| Owner Tank Id: | Not reported |
| SWRCB Tank Id: | 37-000-028789-000002 |
| Tank Status: | A |
| Capacity: | 1 |
| Active Date: | Not reported |
| Tank Use: | M.V. FUEL |
| STG: | P |
| Content: | LEADED |
| Number Of Tanks: | Not reported |

**M198** **GROVE CENTER FIRST** **EDR US Hist Cleaners** **1009128367**
**WSW** **128 W BROADWAY ST** **N/A**
**1/8-1/4** **SAN DIEGO, CA**
**0.140 mi.**
**739 ft.** **Site 22 of 24 in cluster M**

**Relative:** EDR Historical Cleaners:
**Lower**
Name: GROVE CENTER FIRST
Year: 1970
**Actual:** Type: CLEANERS AND DYERS
**47 ft.**

---

**L199** **BROWN MARVIN K CADILLAC INC (NEW CAR SERV DEPT)** **EDR US Hist Auto Stat** **1008997180**
**NW** **1323 1ST AVE** **N/A**
**1/8-1/4** **SAN DIEGO, CA**
**0.140 mi.**
**741 ft.** **Site 5 of 6 in cluster L**

**Relative:** EDR Historical Auto Stations:
**Higher**
Name: THOMPSON WM
Year: 1933
**Actual:** Type: AUTOMOBILE REPAIRING
**63 ft.**

Name: ANDERSON E W
Year: 1938
Type: AUTOMOBILE REPAIRING

Name: BROWN MARVIN K CADILLAC INC (NEW CAR SERV DEPT)
Year: 1961
Type: AUTOMOBILE REPAIRING

---

**L200** **KELLER L M** **EDR US Hist Auto Stat** **1008989350**
**NW** **1323 1ST** **N/A**
**1/8-1/4** **SAN DIEGO, CA**
**0.140 mi.**
**741 ft.** **Site 6 of 6 in cluster L**

**Relative:** EDR Historical Auto Stations:
**Higher**
Name: KELLER L M
Year: 1930
**Actual:** Type: AUTOMOBILE REPAIRING
**63 ft.**

---

**V201** **BASH C E** **EDR US Hist Cleaners** **1009127058**
**WSW** **136 W BROADWAY** **N/A**
**1/8-1/4** **SAN DIEGO, CA**
**0.144 mi.**
**759 ft.** **Site 1 of 6 in cluster V**

**Relative:** EDR Historical Cleaners:
**Lower**
Name: BASH C E
Year: 1921
**Actual:** Type: CLOTHES CLEANERS AND PRESSERS
**47 ft.**

**S202** **CHULA VISTA CLEANERS** **EDR US Hist Cleaners** **1009127949**
**SE** **633 BROADWAY AVE** **N/A**
**1/8-1/4** **SAN DIEGO, CA**
**0.145 mi.**
**763 ft.** **Site 5 of 10 in cluster S**

**Relative:**
**Higher**

**Actual:**
**66 ft.**

EDR Historical Cleaners:

| | |
|---|---|
| Name: | CHULA VISTA CLEANERS |
| Year: | 1956 |
| Type: | CLOTHES PRESSERS AND CLEANERS |

---

**Q203** **DAY EDNA** **EDR US Hist Cleaners** **1009127402**
**North** **423 ASH ST** **N/A**
**1/8-1/4** **SAN DIEGO, CA**
**0.145 mi.**
**764 ft.** **Site 5 of 9 in cluster Q**

**Relative:**
**Higher**

**Actual:**
**97 ft.**

EDR Historical Cleaners:

| | |
|---|---|
| Name: | DAY EDNA |
| Year: | 1927 |
| Type: | HAT CLEANERS AND BLOCKERS |

---

**Q204** **BANK OF AMERICA PROPERTY** **CA SLIC** **S104753848**
**NNE** **1371 05TH AV** **CA San Diego Co. HMMD** **N/A**
**1/8-1/4** **SAN DIEGO, CA 92101** **CA SAN DIEGO CO. SAM**
**0.145 mi.**
**765 ft.** **Site 6 of 9 in cluster Q**

**Relative:**
**Higher**

**Actual:**
**102 ft.**

SLIC:

| | |
|---|---|
| Region: | STATE |
| **Facility Status:** | **Completed - Case Closed** |
| Status Date: | 10/10/1994 |
| Global Id: | T0608111683 |
| Lead Agency: | SAN DIEGO COUNTY LOP |
| Lead Agency Case Number: | H33535-001 |
| Latitude: | 32.7195477150468 |
| Longitude: | -117.16002702713 |
| Case Type: | Cleanup Program Site |
| Case Worker: | Not reported |
| Local Agency: | Not reported |
| RB Case Number: | Not reported |
| File Location: | Local Agency |
| Potential Media Affected: | Soil |
| Potential Contaminants of Concern: | Gasoline |
| Site History: | Not reported |

Click here to access the California GeoTracker records for this facility:

SAN DIEGO CO. HMMD:

| | |
|---|---|
| Facility Id: | 133535 |
| Business Type: | Not reported |
| EPA Id Number: | Not reported |
| APN: | 533-453-01-00 |
| Last HMMD Inspection: | Not reported |
| Permit Status: | INAC |
| Permit Expiration: | Not reported |
| Facility Owner: | BANK OF AMERICA |
| Facility Address: | 1371 05TH AV |

**BANK OF AMERICA PROPERTY (Continued)** **S104753848**

| | |
|---|---|
| Facility City: | SAN DIEGO |
| Facility State: | CA |
| Facility Zip: | 92101- |
| UST Owner: | Not reported |
| Handle Regulated Hazmat: | Not reported |
| Own Or Operate UST: | Not reported |
| Subject To APSA: | Not reported |
| Generate Haz Waste: | Not reported |
| Treat Haz Waste: | Not reported |
| Generate Medical Waste: | Not reported |

SAN DIEGO CO. SAM:

| | |
|---|---|
| Case Number: | H33535-001 |
| Agency: | DEH Site Assessment & Mitigation |
| **Funding:** | **Private - VAP** |
| Facility Type: | Soils Only |
| Facility Status: | Closed Case |
| Date: | 10/10/1994 |
| Date Began: | Not reported |

---

**U205** **SMIRLES THOS** **EDR US Hist Cleaners** **1009128708**
**South** **418 E** **N/A**
**1/8-1/4** **SAN DIEGO, CA**
**0.145 mi.**
**766 ft.** **Site 2 of 5 in cluster U**

**Relative:** EDR Historical Cleaners:
**Lower**

| | |
|---|---|
| Name: | SMIRLES THOS |
| Year: | 1943 |
| Type: | HAT CLEANERS AND BLOCKERS |

**Actual:**
**51 ft.**

---

**U206** **BELLER O L** **EDR US Hist Cleaners** **1009127707**
**South** **425 E** **N/A**
**1/8-1/4** **SAN DIEGO, CA**
**0.145 mi.**
**768 ft.** **Site 3 of 5 in cluster U**

**Relative:** EDR Historical Cleaners:
**Lower**

| | |
|---|---|
| Name: | BELLER O L |
| Year: | 1933 |
| Type: | HAT CLEANERS AND BLOCKERS |

**Actual:**
**51 ft.**

---

**S207** **NELSON-MOORE CO** **EDR US Hist Cleaners** **1009127303**
**SE** **631-633 BROADWAY** **N/A**
**1/8-1/4** **SAN DIEGO, CA**
**0.145 mi.**
**768 ft.** **Site 6 of 10 in cluster S**

**Relative:** EDR Historical Cleaners:
**Higher**

| | |
|---|---|
| Name: | NELSON-MOORE CO |
| Year: | 1927 |
| Type: | CLOTHES CLEANERS PRESSERS AND REPAIRERS |

**Actual:**
**66 ft.**

**U208** **AMERICAN OIL CO** **EDR US Hist Auto Stat** **1008989913**
**South** **407 E ST** **N/A**
**1/8-1/4** **SAN DIEGO, CA**
**0.146 mi.**
**771 ft.** **Site 4 of 5 in cluster U**

**Relative:** EDR Historical Auto Stations:
**Lower** Name: AMERICAN OIL CO
Year: 1971
**Actual:** Type: GASOLINE STATIONS
**51 ft.**

---

**M209** **STERLING M T** **EDR US Hist Cleaners** **1009124050**
**WSW** **135 W BROADWAY** **N/A**
**1/8-1/4** **SAN DIEGO, CA**
**0.148 mi.**
**780 ft.** **Site 23 of 24 in cluster M**

**Relative:** EDR Historical Cleaners:
**Lower** Name: STERLING M T
Year: 1930
**Actual:** Type: CLOTHES PRESSERS AND CLEANERS
**45 ft.**

Name: HOLLBORN C H
Year: 1933
Type: CLOTHES PRESSERS AND CLEANERS

---

**Q210** **SULLIVAN J J** **EDR US Hist Cleaners** **1009127022**
**North** **446 ASH ST** **N/A**
**1/8-1/4** **SAN DIEGO, CA**
**0.148 mi.**
**781 ft.** **Site 7 of 9 in cluster Q**

**Relative:** EDR Historical Cleaners:
**Higher** Name: SULLIVAN J J
Year: 1927
**Actual:** Type: CLOTHES CLEANERS PRESSERS AND REPAIRERS
**98 ft.**

---

**T211** **CESARIO JOS** **EDR US Hist Cleaners** **1009127448**
**NW** **1338 1ST AVE** **N/A**
**1/8-1/4** **SAN DIEGO, CA**
**0.149 mi.**
**788 ft.** **Site 4 of 12 in cluster T**

**Relative:** EDR Historical Cleaners:
**Higher** Name: CESARIO JOS
Year: 1933
**Actual:** Type: CLOTHES PRESSERS AND CLEANERS
**65 ft.**

**S212** **AIR-O-MIST** **EDR US Hist Cleaners** **1009124509**
**ESE** **644 BROADWAY ST** **N/A**
**1/8-1/4** **SAN DIEGO, CA**
**0.150 mi.**
**792 ft.** **Site 7 of 10 in cluster S**

**Relative:**
**Higher**

**Actual:**
**67 ft.**

EDR Historical Cleaners:

| | |
|---|---|
| Name: | AIR-O-MIST |
| Year: | 1971 |
| Type: | CARPET AND RUG CLEANERS |

---

**P213** **646 A STREET** **CA SLIC** **S111711557**
**NE** **646 A STREET** **N/A**
**1/8-1/4** **SAN DIEGO, CA 92101**
**0.151 mi.**
**795 ft.** **Site 9 of 11 in cluster P**

**Relative:**
**Higher**

**Actual:**
**122 ft.**

SLIC:

| | |
|---|---|
| Region: | STATE |
| **Facility Status:** | **Completed - Case Closed** |
| Status Date: | 12/22/2014 |
| Global Id: | T10000003578 |
| Lead Agency: | SAN DIEGO COUNTY LOP |
| Lead Agency Case Number: | H39784-001 |
| Latitude: | 32.7190851081198 |
| Longitude: | -117.158578634262 |
| Case Type: | Cleanup Program Site |
| Case Worker: | JS |
| Local Agency: | SAN DIEGO COUNTY LOP |
| RB Case Number: | Not reported |
| File Location: | Local Agency |
| Potential Media Affected: | Soil |
| Potential Contaminants of Concern: | Diesel, Heating Oil / Fuel Oil |
| Site History: | Refer to "Site Maps/Documents" tab for Closure Letter and Summary |

Click here to access the California GeoTracker records for this facility:

---

**T214** **MODERN CLEANERS** **EDR US Hist Cleaners** **1009127744**
**NW** **1342 1ST AVE** **N/A**
**1/8-1/4** **SAN DIEGO, CA**
**0.151 mi.**
**798 ft.** **Site 5 of 12 in cluster T**

**Relative:**
**Higher**

**Actual:**
**65 ft.**

EDR Historical Cleaners:

| | |
|---|---|
| Name: | RAGLAND A R |
| Year: | 1943 |
| Type: | CLOTHES PRESSERS AND CLEANERS |
| | |
| Name: | BESSETTE N A |
| Year: | 1948 |
| Type: | CLOTHES PRESSERS AND CLEANERS |
| | |
| Name: | MODERN CLEANERS |
| Year: | 1952 |
| Type: | CLEANERS AND DYERS |

**T215** **SOUTHARD R N** **EDR US Hist Auto Stat** **1008989156**
**NW** **1345 1ST** **N/A**
**1/8-1/4** **SAN DIEGO, CA**
**0.151 mi.**
**799 ft.** **Site 6 of 12 in cluster T**

**Relative:** **Higher**

**Actual:** **65 ft.**

EDR Historical Auto Stations:

| | |
|---|---|
| Name: | SAN DIEGO AUTO LAUNDRY CO |
| Year: | 1920 |
| Type: | AUTOMOBILE LAUNDRIES |
| Name: | GENET H A |
| Year: | 1930 |
| Type: | AUTOMOBILE REPAIRING |
| Name: | SOUTHARD R N |
| Year: | 1930 |
| Type: | AUTOMOBILE REPAIRING |

---

**R216** **SCHWERDFEGER JOSEPHINE** **EDR US Hist Cleaners** **1009127419**
**NNW** **211 ASH ST** **N/A**
**1/8-1/4** **SAN DIEGO, CA**
**0.152 mi.**
**805 ft.** **Site 4 of 4 in cluster R**

**Relative:** **Higher**

**Actual:** **85 ft.**

EDR Historical Cleaners:

| | |
|---|---|
| Name: | SCHWERDFEGER JOSEPHINE |
| Year: | 1921 |
| Type: | LAUNDRIES |
| Name: | BANGS M B MRS |
| Year: | 1927 |
| Type: | CLOTHES CLEANERS PRESSERS AND REPAIRERS |
| Name: | HIGHTOWER LOTTIE MRS |
| Year: | 1927 |
| Type: | LAUNDRIES HAND |
| Name: | HIGHTOWER D H |
| Year: | 1933 |
| Type: | LAUNDRIES-HAND |
| Name: | SUN HAND LAUNDRY |
| Year: | 1938 |
| Type: | LAUNDRIES HAND |

---

**M217** **CANDEVAN PETER** **EDR US Hist Cleaners** **1009124232**
**SW** **951 1ST** **N/A**
**1/8-1/4** **SAN DIEGO, CA**
**0.153 mi.**
**806 ft.** **Site 24 of 24 in cluster M**

**Relative:** **Lower**

**Actual:** **43 ft.**

EDR Historical Cleaners:

| | |
|---|---|
| Name: | CANDEVAN PETER |
| Year: | 1920 |
| Type: | LAUNDRIES |

**T218** **FARRIS ALDEN** **EDR US Hist Auto Stat** **1008997811**
**NW** **1351 1ST AVE** **N/A**
**1/8-1/4** **SAN DIEGO, CA**
**0.154 mi.**
**811 ft.** **Site 7 of 12 in cluster T**

**Relative:**
**Higher**

**Actual:**
**66 ft.**

EDR Historical Auto Stations:

| | |
|---|---|
| Name: | RUDOLPH R W |
| Year: | 1933 |
| Type: | AUTOMOBILE REPAIRING |
| Name: | FARRIS ALDEN |
| Year: | 1938 |
| Type: | AUTOMOBILE REPAIRING |

---

**T219** **AUTOMOTIVE SALES CO** **EDR US Hist Auto Stat** **1008989158**
**NW** **1351 1ST** **N/A**
**1/8-1/4** **SAN DIEGO, CA**
**0.154 mi.**
**815 ft.** **Site 8 of 12 in cluster T**

**Relative:**
**Higher**

**Actual:**
**66 ft.**

EDR Historical Auto Stations:

| | |
|---|---|
| Name: | AUTOMOTIVE SALES CO |
| Year: | 1920 |
| Type: | AUTOMOBILE REPAIRING |

---

**T220** **CONNIRY W B** **EDR US Hist Auto Stat** **1008989152**
**NW** **1356 1ST** **N/A**
**1/8-1/4** **SAN DIEGO, CA**
**0.158 mi.**
**832 ft.** **Site 9 of 12 in cluster T**

**Relative:**
**Higher**

**Actual:**
**67 ft.**

EDR Historical Auto Stations:

| | |
|---|---|
| Name: | CONNIRY W B |
| Year: | 1920 |
| Type: | AUTOMOBILE SERVICE STATIONS |
| Name: | CONNIRY W B |
| Year: | 1920 |
| Type: | AUTOMOBILE REPAIRING |
| Name: | CONNIRY W B |
| Year: | 1920 |
| Type: | AUTOMOBILE GARAGES |

---

**T221** **JONES & LYCKBERG CO** **EDR US Hist Auto Stat** **1008998799**
**NW** **1356 1ST AVE** **N/A**
**1/8-1/4** **SAN DIEGO, CA**
**0.158 mi.**
**834 ft.** **Site 10 of 12 in cluster T**

**Relative:**
**Higher**

**Actual:**
**67 ft.**

EDR Historical Auto Stations:

| | |
|---|---|
| Name: | JONES & LYCKBERG CO |
| Year: | 1938 |
| Type: | AUTOMOBILE REPAIRING |

**Q222** **HAT HOSPITAL** **EDR US Hist Cleaners** **1009127405**
**NNE** **523 ASH ST** **N/A**
**1/8-1/4** **SAN DIEGO, CA**
**0.158 mi.**
**834 ft.** **Site 8 of 9 in cluster Q**

**Relative:**
**Higher**

**Actual:**
**110 ft.**

EDR Historical Cleaners:

| | |
|---|---|
| Name: | HAT HOSPITAL |
| Year: | 1927 |
| Type: | HAT CLEANERS AND BLOCKERS |
| Name: | MARKLE D Z MRS |
| Year: | 1933 |
| Type: | HAT CLEANERS AND BLOCKERS |

---

**W223** **GORDON HAT WORKS** **EDR US Hist Cleaners** **1009127710**
**East** **1146 7TH AVE** **N/A**
**1/8-1/4** **SAN DIEGO, CA**
**0.159 mi.**
**840 ft.** **Site 1 of 13 in cluster W**

**Relative:**
**Higher**

**Actual:**
**79 ft.**

EDR Historical Cleaners:

| | |
|---|---|
| Name: | GORDON HAT WORKS |
| Year: | 1933 |
| Type: | HAT CLEANERS AND BLOCKERS |

---

**X224** **ALL TONE MUFFLER SHOP** **EDR US Hist Auto Stat** **1008997196**
**NNW** **1402 2ND AVE** **N/A**
**1/8-1/4** **SAN DIEGO, CA**
**0.159 mi.**
**840 ft.** **Site 1 of 7 in cluster X**

**Relative:**
**Higher**

**Actual:**
**84 ft.**

EDR Historical Auto Stations:

| | |
|---|---|
| Name: | PEVATAUX & ULMEN |
| Year: | 1933 |
| Type: | AUTOMOBILE REPAIRING |
| Name: | ULMEN H L |
| Year: | 1938 |
| Type: | AUTOMOBILE REPAIRING |
| Name: | ULMEN H L |
| Year: | 1943 |
| Type: | AUTOMOBILE REPAIRING |
| Name: | SOUTHARD AUTO ELECTRIC SERVICE |
| Year: | 1948 |
| Type: | AUTOMOBILE REPAIRING |
| Name: | ALL TONE MUFFLER SHOP |
| Year: | 1948 |
| Type: | AUTOMOBILE REPAIRING |
| Name: | ALL TONE MUFFLER SHOP |
| Year: | 1952 |
| Type: | AUTOMOBILE REPAIRING |
| Name: | ALL-TONE MUFFLER SHOP |

**ALL TONE MUFFLER SHOP (Continued)** **1008997196**

Year: 1961
Type: AUTOMOBILE REPAIRING

Name: GUARANTEED TRANSMISSION & ENGINE REBUILDERS
Year: 1966
Type: AUTOMOBILE REPAIRING

Name: D & T AUTOMOTIVE INDEPENDENT DATSUN TOYOTA SERVICE
Year: 1975
Type: AUTOMOBILE REPAIRING

---

**O225** **SUNSET MOTOR IMPORTS (SERVICE DEPT)** **EDR US Hist Auto Stat** **1008996915**
**WNW** **1207 FRONT ST** **N/A**
**1/8-1/4** **SAN DIEGO, CA**
**0.159 mi.**
**841 ft.** **Site 7 of 10 in cluster O**

**Relative:**
**Lower**

**Actual:**
**56 ft.**

EDR Historical Auto Stations:
Name: SUNSET MOTOR IMPORTS (SERVICE DEPT)
Year: 1961
Type: AUTOMOBILE REPAIRING

---

**W226** **DAVIDSON TEX** **EDR US Hist Cleaners** **1009124102**
**East** **1141 7TH** **N/A**
**1/8-1/4** **SAN DIEGO, CA**
**0.160 mi.**
**843 ft.** **Site 2 of 13 in cluster W**

**Relative:**
**Higher**

**Actual:**
**78 ft.**

EDR Historical Cleaners:
Name: DAVIDSON TEX
Year: 1930
Type: CLOTHES PRESSERS AND CLEANERS

---

**N227** **COUNTY OF SAN DIEGO LAW LIBRARY** **RCRA-LQG** **1014465422**
**West** **1105 FRONT ST** **CA HAZNET** **CAR000218958**
**1/8-1/4** **SAN DIEGO, CA 92101**
**0.160 mi.**
**844 ft.** **Site 16 of 16 in cluster N**

**Relative:**
**Lower**

**Actual:**
**50 ft.**

RCRA-LQG:
Date form received by agency: 05/09/2011
Facility name: COUNTY OF SAN DIEGO LAW LIBRARY
Facility address: 1105 FRONT ST
SAN DIEGO, CA 92101
EPA ID: CAR000218958
Mailing address: 5560 OVERLAND AVE
4TH FLOOR STE 410
SAN DIEGO, CA 92123
Contact: MICHAEL PIETRZAK
Contact address: 5560 OVERLAND AVE 4TH FLOOR STE 410
SAN DIEGO, CA 92123
Contact country: US
Contact telephone: 858-694-2175
Contact email: MICHAEL.PIETRZAK@SDCOUNTY.CA.GOV
EPA Region: 09

**COUNTY OF SAN DIEGO LAW LIBRARY (Continued)** **1014465422**

Classification: Large Quantity Generator
Description: Handler: generates 1,000 kg or more of hazardous waste during any calendar month; or generates more than 1 kg of acutely hazardous waste during any calendar month; or generates more than 100 kg of any residue or contaminated soil, waste or other debris resulting from the cleanup of a spill, into or on any land or water, of acutely hazardous waste during any calendar month; or generates 1 kg or less of acutely hazardous waste during any calendar month, and accumulates more than 1 kg of acutely hazardous waste at any time; or generates 100 kg or less of any residue or contaminated soil, waste or other debris resulting from the cleanup of a spill, into or on any land or water, of acutely hazardous waste during any calendar month, and accumulates more than 100 kg of that material at any time

Owner/Operator Summary:
Owner/operator name: COUNTY OF SAN DIEGO
Owner/operator address: Not reported
Not reported
Owner/operator country: US
Owner/operator telephone: Not reported
Legal status: County
Owner/Operator Type: Operator
Owner/Op start date: 01/01/1958
Owner/Op end date: Not reported

Owner/operator name: COUNTY OF SAN DIEGO
Owner/operator address: 5560 OVERLAND AVE 4TH FL STE 410
SAN DIEGO, CA 92123
Owner/operator country: US
Owner/operator telephone: 858-694-2175
Legal status: County
Owner/Operator Type: Owner
Owner/Op start date: 01/01/1958
Owner/Op end date: Not reported

Handler Activities Summary:
U.S. importer of hazardous waste: No
Mixed waste (haz. and radioactive): No
Recycler of hazardous waste: No
Transporter of hazardous waste: No
Treater, storer or disposer of HW: No
Underground injection activity: No
On-site burner exemption: No
Furnace exemption: No
Used oil fuel burner: No
Used oil processor: No
User oil refiner: No
Used oil fuel marketer to burner: No
Used oil Specification marketer: No
Used oil transfer facility: No
Used oil transporter: No

. Waste code: 151
. Waste name: 151

. Waste code: 181

**COUNTY OF SAN DIEGO LAW LIBRARY (Continued)** **1014465422**

. Waste name: 181

. Waste code: D008
. Waste name: LEAD

Violation Status: No violations found

HAZNET:
envid: 1014465422
Year: 2011
GEPAID: CAR000218958
Contact: MICHAEL PIETRZAK
Telephone: 8586942175
Mailing Name: Not reported
Mailing Address: 5560 OVERLAND AVE 4TH FLOOR STE 410
Mailing City,St,Zip: SAN DIEGO, CA 921230000
Gen County: Not reported
TSD EPA ID: CAD028409019
TSD County: Not reported
Waste Category: Other inorganic solid waste
Disposal Method: Storage, Bulking, And/Or Transfer Off Site--No Treatment/Reovery (H010-H129) Or (H131-H135)
Tons: 0.6
Facility County: San Diego

envid: 1014465422
Year: 2011
GEPAID: CAR000218958
Contact: MICHAEL PIETRZAK
Telephone: 8586942175
Mailing Name: Not reported
Mailing Address: 5560 OVERLAND AVE 4TH FLOOR STE 410
Mailing City,St,Zip: SAN DIEGO, CA 921230000
Gen County: Not reported
TSD EPA ID: AZC950823111
TSD County: Not reported
Waste Category: Asbestos containing waste
Disposal Method: Landfill Or Surface Impoundment That Will Be Closed As Landfill( To Include On-Site Treatment And/Or Stabilization)
Tons: 4.8
Facility County: San Diego

envid: 1014465422
Year: 2011
GEPAID: CAR000218958
Contact: MICHAEL PIETRZAK
Telephone: 8586942175
Mailing Name: Not reported
Mailing Address: 5560 OVERLAND AVE 4TH FLOOR STE 410
Mailing City,St,Zip: SAN DIEGO, CA 921230000
Gen County: Not reported
TSD EPA ID: AZC950823111
TSD County: Not reported
Waste Category: Asbestos containing waste
Disposal Method: Landfill Or Surface Impoundment That Will Be Closed As Landfill( To Include On-Site Treatment And/Or Stabilization)
Tons: 4.8
Facility County: San Diego

**COUNTY OF SAN DIEGO LAW LIBRARY (Continued)** **1014465422**

envid: 1014465422
Year: 2011
GEPAID: CAR000218958
Contact: MICHAEL PIETRZAK
Telephone: 8586942175
Mailing Name: Not reported
Mailing Address: 5560 OVERLAND AVE 4TH FLOOR STE 410
Mailing City,St,Zip: SAN DIEGO, CA 921230000
Gen County: Not reported
TSD EPA ID: CAD028409019
TSD County: Not reported
Waste Category: Other inorganic solid waste
Disposal Method: Storage, Bulking, And/Or Transfer Off Site--No Treatment/Reovery (H010-H129) Or (H131-H135)
Tons: 0.6
Facility County: San Diego

---

**T228** **EDR US Hist Cleaners** **1015001699**
**NW** **164 W A ST** **N/A**
**1/8-1/4** **SAN DIEGO, CA 92101**
**0.160 mi.**
**845 ft.** **Site 11 of 12 in cluster T**

**Relative:**
**Higher**

**Actual:**
**64 ft.**

EDR Historical Cleaners:
Name: SAN DIEGO CARPET CLEANING
Year: 2010
Address: 164 W A ST

---

**W229** **STANDARD OIL CO** **EDR US Hist Auto Stat** **1008996404**
**East** **701 C** **N/A**
**1/8-1/4** **SAN DIEGO, CA**
**0.160 mi.**
**845 ft.** **Site 3 of 13 in cluster W**

**Relative:**
**Higher**

**Actual:**
**75 ft.**

EDR Historical Auto Stations:
Name: STANDARD OIL CO
Year: 1921
Type: AUTOMOBILE SERVICE STATIONS

---

**W230** **ORTLIEB MARTIN** **EDR US Hist Auto Stat** **1008989336**
**East** **702 C** **N/A**
**1/8-1/4** **SAN DIEGO, CA**
**0.161 mi.**
**849 ft.** **Site 4 of 13 in cluster W**

**Relative:**
**Higher**

**Actual:**
**76 ft.**

EDR Historical Auto Stations:
Name: PELL CLAY
Year: 1927
Type: GASOLINE AND OIL SERVICE STATIONS

Name: DE GRAW ARTH
Year: 1927
Type: AUTOMOBILE REPAIRING AND SERVICE STATIONS

Name: ORTLIEB MARTIN

**ORTLIEB MARTIN (Continued)** **1008989336**

Year: 1930
Type: GASOLINE AND OIL SERVICE STATIONS

Name: ORTLIEB MARTIN
Year: 1933
Type: GASOLINE AND OIL SERVICE STATIONS

---

**Q231** **HBJ REAL PROPERTY** **CA SLIC** **S104751492**
**NNE** **1356 06TH AV** **CA San Diego Co. HMMD** **N/A**
**1/8-1/4** **SAN DIEGO, CA 92101** **CA SAN DIEGO CO. SAM**
**0.161 mi.**
**850 ft.** **Site 9 of 9 in cluster Q**

**Relative:**
**Higher**

**Actual:**
**119 ft.**

SLIC:

| | |
|---|---|
| Region: | STATE |
| **Facility Status:** | **Completed - Case Closed** |
| Status Date: | 03/25/1998 |
| Global Id: | T0608196698 |
| Lead Agency: | SAN DIEGO COUNTY LOP |
| Lead Agency Case Number: | H28353-002 |
| Latitude: | 32.7196018737496 |
| Longitude: | -117.159544229507 |
| Case Type: | Cleanup Program Site |
| Case Worker: | Not reported |
| Local Agency: | Not reported |
| RB Case Number: | Not reported |
| File Location: | Local Agency |
| Potential Media Affected: | Not reported |
| Potential Contaminants of Concern: | Not reported |
| Site History: | Not reported |

Click here to access the California GeoTracker records for this facility:

| | |
|---|---|
| Region: | STATE |
| **Facility Status:** | **Completed - Case Closed** |
| Status Date: | 03/19/1990 |
| Global Id: | T0608181328 |
| Lead Agency: | SAN DIEGO COUNTY LOP |
| Lead Agency Case Number: | H28353-001 |
| Latitude: | Not reported |
| Longitude: | Not reported |
| Case Type: | Cleanup Program Site |
| Case Worker: | Not reported |
| Local Agency: | Not reported |
| RB Case Number: | Not reported |
| File Location: | Local Agency |
| Potential Media Affected: | Soil |
| Potential Contaminants of Concern: | Gasoline |
| Site History: | Not reported |

Click here to access the California GeoTracker records for this facility:

SAN DIEGO CO. HMMD:

| | |
|---|---|
| Facility Id: | 128353 |
| Business Type: | Not reported |
| EPA Id Number: | Not reported |
| APN: | 533-453-09-00 |

**HBJ REAL PROPERTY (Continued)** **S104751492**

| | |
|---|---|
| Last HMMD Inspection: | Not reported |
| Permit Status: | INAC |
| Permit Expiration: | Not reported |
| Facility Owner: | HBJ REAL PROPERTY |
| Facility Address: | 1356 6TH AV |
| Facility City: | SAN DIEGO |
| Facility State: | CA |
| Facility Zip: | 92101-4308 |
| UST Owner: | Not reported |
| Handle Regulated Hazmat: | Not reported |
| Own Or Operate UST: | Not reported |
| Subject To APSA: | Not reported |
| Generate Haz Waste: | Not reported |
| Treat Haz Waste: | Not reported |
| Generate Medical Waste: | Not reported |

SAN DIEGO CO. SAM:

| | |
|---|---|
| Case Number: | H28353-001 |
| Agency: | DEH Site Assessment & Mitigation |
| **Funding:** | **Private - VAP** |
| Facility Type: | Soils Only |
| Facility Status: | Closed Case |
| Date: | 3/19/1990 |
| Date Began: | 4/8/1988 |

| | |
|---|---|
| Case Number: | H28353-002 |
| Agency: | DEH Site Assessment & Mitigation |
| **Funding:** | **Private - VAP** |
| Facility Type: | Soils Only |
| Facility Status: | Closed Case |
| Date: | 3/25/1998 |
| Date Began: | Not reported |

---

**W232** **KWOCK HOM** **EDR US Hist Cleaners** **1009128779**
**East** **1143 7TH AVE** **N/A**
**1/8-1/4** **SAN DIEGO, CA**
**0.161 mi.**
**850 ft.** **Site 5 of 13 in cluster W**

**Relative:**
**Higher**

**Actual:**
**79 ft.**

EDR Historical Cleaners:

| | |
|---|---|
| Name: | KWOCK HOM |
| Year: | 1943 |
| Type: | LAUNDRIES CHINESE |
| Name: | HOM KWOCK |
| Year: | 1948 |
| Type: | LAUNDRIES-CHINESE |
| Name: | TOM S HAND LAUNDRY |
| Year: | 1961 |
| Type: | LAUNDRIES |
| Name: | TOM S HAND LAUNDRY |
| Year: | 1975 |
| Type: | LAUNDRIES AND DRY CLEANERS |

**W233** **DUTCH CLEANERS** **EDR US Hist Cleaners** **1009129112**
**East** **1141 7TH AVE** **N/A**
**1/8-1/4** **SAN DIEGO, CA**
**0.161 mi.**
**850 ft.** **Site 6 of 13 in cluster W**

**Relative:**
**Higher**

**Actual:**
**78 ft.**

EDR Historical Cleaners:

| | |
|---|---|
| Name: | DUTCH CLEANERS |
| Year: | 1970 |
| Type: | CLEANERS AND DYERS |
| Name: | DUTCH CLEANERS |
| Year: | 1975 |
| Type: | CLEANERS AND DYERS |

---

**W234** **HOPKINS T C** **EDR US Hist Auto Stat** **1008989440**
**ESE** **1071 7TH** **N/A**
**1/8-1/4** **SAN DIEGO, CA**
**0.161 mi.**
**850 ft.** **Site 7 of 13 in cluster W**

**Relative:**
**Higher**

**Actual:**
**72 ft.**

EDR Historical Auto Stations:

| | |
|---|---|
| Name: | HOPKINS T C |
| Year: | 1930 |
| Type: | GASOLINE AND OIL SERVICE STATIONS |

---

**S235** **SOUTH BAY LAUNDROMAT** **EDR US Hist Cleaners** **1009124481**
**ESE** **669 BROADWAY ST** **N/A**
**1/8-1/4** **SAN DIEGO, CA**
**0.161 mi.**
**852 ft.** **Site 8 of 10 in cluster S**

**Relative:**
**Higher**

**Actual:**
**68 ft.**

EDR Historical Cleaners:

| | |
|---|---|
| Name: | SOUTH BAY LAUNDROMAT |
| Year: | 1971 |
| Type: | LAUNDRIES SELF SERVE |

---

**S236** **SOUTH BAY LAUNDROMAT** **EDR US Hist Cleaners** **1009130109**
**ESE** **669 BROADWAY AVE** **N/A**
**1/8-1/4** **SAN DIEGO, CA**
**0.161 mi.**
**852 ft.** **Site 9 of 10 in cluster S**

**Relative:**
**Higher**

**Actual:**
**68 ft.**

EDR Historical Cleaners:

| | |
|---|---|
| Name: | SOUTH BAY LAUNDROMAT |
| Year: | 1956 |
| Type: | LAUNDRIES-SELF SERVE |

**O237** **CROWDER LESTER** **EDR US Hist Auto Stat** **1008996575**
**WNW** **1224 FRONT ST** **N/A**
**1/8-1/4** **SAN DIEGO, CA**
**0.162 mi.**
**856 ft.** **Site 8 of 10 in cluster O**

**Relative:**
**Lower**

**Actual:**
**57 ft.**

EDR Historical Auto Stations:

| | |
|---|---|
| Name: | CROWDER LESTER |
| Year: | 1933 |
| Type: | AUTOMOBILE REPAIRING |
| Name: | CROWDER LESTER |
| Year: | 1938 |
| Type: | AUTOMOBILE REPAIRING |

---

**O238** **AUBURN SAN DIEGO CO** **EDR US Hist Auto Stat** **1008989568**
**WNW** **1207 FRONT** **N/A**
**1/8-1/4** **SAN DIEGO, CA**
**0.162 mi.**
**857 ft.** **Site 9 of 10 in cluster O**

**Relative:**
**Lower**

**Actual:**
**55 ft.**

EDR Historical Auto Stations:

| | |
|---|---|
| Name: | AUBURN SAN DIEGO CO |
| Year: | 1930 |
| Type: | AUTOMOBILE REPAIRING |

---

**O239** **LOU S GARAGE** **EDR US Hist Auto Stat** **1008997903**
**WNW** **1243 FRONT ST** **N/A**
**1/8-1/4** **SAN DIEGO, CA**
**0.162 mi.**
**857 ft.** **Site 10 of 10 in cluster O**

**Relative:**
**Lower**

**Actual:**
**59 ft.**

EDR Historical Auto Stations:

| | |
|---|---|
| Name: | LOU S GARAGE |
| Year: | 1961 |
| Type: | AUTOMOBILE REPAIRING |

---

**Y240** **WEGEFORTH PROPERTY** **CA SLIC** **S104757117**
**SSE** **525 E ST** **CA San Diego Co. HMMD** **N/A**
**1/8-1/4** **SAN DIEGO, CA 92101** **CA ENVIROSTOR**
**0.163 mi.** **CA SAN DIEGO CO. SAM**
**859 ft.** **Site 1 of 6 in cluster Y**

**Relative:**
**Lower**

**Actual:**
**56 ft.**

SLIC:

| | |
|---|---|
| Region: | STATE |
| **Facility Status:** | **Completed - Case Closed** |
| Status Date: | 05/31/2000 |
| Global Id: | T0608174493 |
| Lead Agency: | SAN DIEGO COUNTY LOP |
| Lead Agency Case Number: | H38971-001 |
| Latitude: | 32.714652 |
| Longitude: | -117.159917 |
| Case Type: | Cleanup Program Site |
| Case Worker: | SW |
| Local Agency: | SAN DIEGO COUNTY LOP |
| RB Case Number: | Not reported |
| File Location: | Local Agency |

**WEGEFORTH PROPERTY (Continued)** **S104757117**

Potential Media Affected: Soil
Potential Contaminants of Concern: Gasoline
Site History: Not reported

Click here to access the California GeoTracker records for this facility:

SAN DIEGO CO. HMMD:
Facility Id: 138971
Business Type: Not reported
EPA Id Number: Not reported
APN: 533-575-01-00
Last HMMD Inspection: Not reported
Permit Status: INAC
Permit Expiration: Not reported
Facility Owner: Not reported
Facility Address: Not reported
Facility City: Not reported
Facility State: Not reported
Facility Zip: Not reported
UST Owner: Not reported
Handle Regulated Hazmat: Not reported
Own Or Operate UST: Not reported
Subject To APSA: Not reported
Generate Haz Waste: Not reported
Treat Haz Waste: Not reported
Generate Medical Waste: Not reported

ENVIROSTOR:
Facility ID: 37000056
Status: Refer: 1248 Local Agency
Status Date: 02/10/2000
Site Code: Not reported
Site Type: Evaluation
Site Type Detailed: Evaluation
Acres: 0
NPL: NO
Regulatory Agencies: SAN DIEGO COUNTY
Lead Agency: SAN DIEGO COUNTY
Program Manager: Not reported
Supervisor: Referred - Not Assigned
Division Branch: Cleanup Cypress
Assembly: 78
Senate: 39
Special Program: Not reported
Restricted Use: NO
Site Mgmt Req: NONE SPECIFIED
Funding: Not Applicable
Latitude: 32.71439
Longitude: -117.1597
APN: 53357501, 5363011300
Past Use: NONE SPECIFIED
Potential COC: NONE SPECIFIED
Confirmed COC: NONE SPECIFIED
Potential Description: NONE SPECIFIED
Alias Name: 53357501
Alias Type: APN

**WEGEFORTH PROPERTY (Continued)** **S104757117**

Alias Name: 5363011300
Alias Type: APN
Alias Name: 37000056
Alias Type: Envirostor ID Number

Completed Info:
Completed Area Name: PROJECT WIDE
Completed Sub Area Name: Not reported
Completed Document Type: SB 1248 Notification
Completed Date: 02/10/2000
Comments: DTSC is not involved with this project.

Future Area Name: Not reported
Future Sub Area Name: Not reported
Future Document Type: Not reported
Future Due Date: Not reported
Schedule Area Name: Not reported
Schedule Sub Area Name: Not reported
Schedule Document Type: Not reported
Schedule Due Date: Not reported
Schedule Revised Date: Not reported

SAN DIEGO CO. SAM:
Case Number: H38971-001
Agency: DEH Site Assessment & Mitigation
**Funding:** **Private - VAP**
Facility Type: Soils Only
Facility Status: Closed Case
Date: 5/31/2000
Date Began: 1/31/2000

---

**V241** **HOEY CHEW** **EDR US Hist Cleaners** **1009127348**
**WSW** **1049 FRONT ST** **N/A**
**1/8-1/4** **SAN DIEGO, CA**
**0.164 mi.**
**865 ft.** **Site 2 of 6 in cluster V**

**Relative:**
**Lower**

**Actual:**
**48 ft.**

EDR Historical Cleaners:
Name: HOEY CHEW
Year: 1938
Type: LAUNDRIES CHINESE

---

**Z242** **COUNTY OF SD-MUNI CT-CIVIL DIV** **CA SLIC** **S104752972**
**North** **1409 04TH AV** **CA San Diego Co. HMMD** **N/A**
**1/8-1/4** **SAN DIEGO, CA 92101** **CA SAN DIEGO CO. SAM**
**0.165 mi.**
**870 ft.** **Site 1 of 4 in cluster Z**

**Relative:**
**Higher**

**Actual:**
**100 ft.**

SLIC:
Region: STATE
**Facility Status:** **Completed - Case Closed**
Status Date: 07/29/1991
Global Id: T0608156697
Lead Agency: SAN DIEGO COUNTY LOP
Lead Agency Case Number: H32104-001
Latitude: 32.72010735339

**COUNTY OF SD-MUNI CT-CIVIL DIV (Continued)** **S104752972**

| | |
|---|---|
| Longitude: | -117.161314487457 |
| Case Type: | Cleanup Program Site |
| Case Worker: | Not reported |
| Local Agency: | Not reported |
| RB Case Number: | Not reported |
| File Location: | Local Agency |
| Potential Media Affected: | Soil |
| Potential Contaminants of Concern: | Not reported |
| Site History: | Not reported |

Click here to access the California GeoTracker records for this facility:

SAN DIEGO CO. HMMD:

| | |
|---|---|
| Facility Id: | 132104 |
| Business Type: | Not reported |
| EPA Id Number: | Not reported |
| APN: | 533-451-14-00 |
| Last HMMD Inspection: | Not reported |
| Permit Status: | INAC |
| Permit Expiration: | Not reported |
| Facility Owner: | COUNTY OF SAN DIEGO |
| Facility Address: | 1409 04TH AV |
| Facility City: | SAN DIEGO |
| Facility State: | CA |
| Facility Zip: | 92101-3105 |
| UST Owner: | Not reported |
| Handle Regulated Hazmat: | Not reported |
| Own Or Operate UST: | Not reported |
| Subject To APSA: | Not reported |
| Generate Haz Waste: | Not reported |
| Treat Haz Waste: | Not reported |
| Generate Medical Waste: | Not reported |

SAN DIEGO CO. SAM:

| | |
|---|---|
| Case Number: | H32104-001 |
| Agency: | DEH Site Assessment & Mitigation |
| **Funding:** | **Private - VAP** |
| Facility Type: | Soils Only |
| Facility Status: | Closed Case |
| Date: | 7/29/1991 |
| Date Began: | 4/10/1989 |

---

**P243** **ADAIR S GARAGE** **EDR US Hist Auto Stat** **1008989291**
**ENE** **1267 7TH** **N/A**
**1/8-1/4** **SAN DIEGO, CA**
**0.167 mi.**
**880 ft.** **Site 10 of 11 in cluster P**

**Relative:**
**Higher**

**Actual:**
**113 ft.**

EDR Historical Auto Stations:

| | |
|---|---|
| Name: | ADAIR S GARAGE |
| Year: | 1930 |
| Type: | AUTOMOBILE GARAGES |

**AA244** **LA ROSA VITO** **EDR US Hist Cleaners** **1009127688**
**WNW** **215 B** **N/A**
**1/8-1/4** **SAN DIEGO, CA**
**0.167 mi.**
**882 ft.** **Site 1 of 11 in cluster AA**

**Relative:**
**Lower**

**Actual:**
**54 ft.**

EDR Historical Cleaners:

| | |
|---|---|
| Name: | BOSTON CLEANERS |
| Year: | 1943 |
| Type: | CLOTHES PRESSERS AND CLEANERS |
| Name: | LA ROSA VITO |
| Year: | 1948 |
| Type: | CLOTHES PRESSERS AND CLEANERS |
| Name: | HONG KONG LAUNDRY |
| Year: | 1961 |
| Type: | LAUNDRIES |

---

**P245** **SYMPHONY TOWERS SITE** **CA HIST CORTESE** **S101302214**
**ENE** **1267 7TH** **CA LUST** **N/A**
**1/8-1/4** **SAN DIEGO, CA 92101**
**0.168 mi.**
**886 ft.** **Site 11 of 11 in cluster P**

**Relative:**
**Higher**

**Actual:**
**114 ft.**

HIST CORTESE:

| | |
|---|---|
| Region: | CORTESE |
| Facility County Code: | 37 |
| Reg By: | LTNKA |
| Reg Id: | 9UT87 |

LUST REG 9:

| | |
|---|---|
| Region: | 9 |
| Status: | Case Closed |
| Case Number: | 9UT87 |
| Local Case: | H24671-001 |
| Substance: | Gasoline |
| Qty Leaked: | 0 |
| Abate Method: | Vapor Extraction |
| Local Agency: | San Diego |
| How Found: | Tank Closure |
| How Stopped: | Close Tank |
| Source: | Tank |
| Cause: | Corrosion |
| Lead Agency: | Local Agency |
| Case Type: | Other ground water affected |
| Date Found: | 10/29/1986 |
| Date Stopped: | 10/28/1989 |
| Confirm Date: | 10/28/1989 |
| Submit Workplan: | Not reported |
| Prelim Assess: | 12/12/1986 |
| Desc Pollution: | Not reported |
| Remed Plan: | 05/25/1988 |
| Remed Action: | 8/25/87 |
| Began Monitor: | Not reported |
| Release Date: | 12/12/1986 |
| Enforce Date: | 12/12/86 |
| Closed Date: | 4/3/97 |
| Enforce Type: | SEL |

**SYMPHONY TOWERS SITE (Continued)** **S101302214**

Pilot Program: LOP
Basin Number: 908.21
GW Depth: 80'
Beneficial Use: No Beneficial groundwater use
NPDES Number: Not reported
Priority: 3A
File Dispn: File discarded, case closed
Interim Remedial Actions: Yes
Cleanup and Abatement order Number: Not reported
Waste Discharge Requirement Number: Not reported

---

**AA246** **MAY JOHN** **EDR US Hist Auto Stat** **1008989298**
**WNW** **212 WEST B** **N/A**
**1/8-1/4** **SAN DIEGO, CA**
**0.169 mi.**
**890 ft.** **Site 2 of 11 in cluster AA**

**Relative:**
**Lower**

**Actual:**
**54 ft.**

EDR Historical Auto Stations:
Name: MAY JOHN
Year: 1930
Type: GASOLINE AND OIL SERVICE STATIONS

---

**Y247** **GREYHOUND LINES** **CA SLIC** **S104748356**
**SSE** **539 01ST AV** **CA San Diego Co. HMMD** **N/A**
**1/8-1/4** **SAN DIEGO, CA 92101** **CA SAN DIEGO CO. SAM**
**0.169 mi.**
**891 ft.** **Site 2 of 6 in cluster Y**

**Relative:**
**Lower**

**Actual:**
**55 ft.**

SLIC:
Region: STATE
**Facility Status:** **Completed - Case Closed**
Status Date: 04/23/2003
Global Id: T0608149139
Lead Agency: SAN DIEGO COUNTY LOP
Lead Agency Case Number: H14834-002
Latitude: Not reported
Longitude: Not reported
Case Type: Cleanup Program Site
Case Worker: KH
Local Agency: SAN DIEGO COUNTY LOP
RB Case Number: Not reported
File Location: Local Agency
Potential Media Affected: Other Groundwater (uses other than drinking water)
Potential Contaminants of Concern: Diesel
Site History: Not reported

Click here to access the California GeoTracker records for this facility:

SAN DIEGO CO. HMMD:
Facility Id: 114834
Business Type: 6HK29
EPA Id Number: CAL000003363
APN: 535-072-03-00
Last HMMD Inspection: 06/10/1998
Permit Status: INAC
Permit Expiration: 05/10/1999

**GREYHOUND LINES (Continued)** **S104748356**

| | |
|---|---|
| Facility Owner: | GREYHOUND WEST INC |
| Facility Address: | 350 N SAINT PAUL ST |
| Facility City: | DALLAS |
| Facility State: | TX |
| Facility Zip: | 75201- |
| UST Owner: | GREYHOUND LINES WEST |
| Handle Regulated Hazmat: | Not reported |
| Own Or Operate UST: | Not reported |
| Subject To APSA: | Not reported |
| Generate Haz Waste: | Y |
| Treat Haz Waste: | Not reported |
| Generate Medical Waste: | Not reported |

UST:

| | |
|---|---|
| UST Name: | UNDERGROUND TANK 114834 T001 |
| Last Update: | 2012-11-02 14:17:38 |
| Permit Number: | 114834 |
| Tank Type: | SINGLE WALL |
| Additional Id: | 1 |
| Capacity Gallons: | 10000 |
| UST Contents: | DIESEL |
| Other Content Info: | DIESEL |
| Reg Status: | REMOVED |
| Remove Close Date: | 1989-12-09 00:00:00 |
| Year Installed: | Not reported |
| Pipe Type: | Not reported |
| Delivery System: | Not reported |
| Monitor Code: | 05 |
| UST Monitor Method: | SW TANK DW PIPE W/ POS SHUTOFF-ALARM ON LLD W/ SIRS:SIR ANALY MONTHLY, TANK TEST BIENNIALLY, PIPE TEST ANN 0.1 G/HR OR MO 0.2 G/HR |

| | |
|---|---|
| UST Name: | UNDERGROUND TANK 114834 T002 |
| Last Update: | 2012-11-02 14:17:38 |
| Permit Number: | 114834 |
| Tank Type: | SINGLE WALL |
| Additional Id: | 2 |
| Capacity Gallons: | 10000 |
| UST Contents: | DIESEL |
| Other Content Info: | DIESEL |
| Reg Status: | REMOVED |
| Remove Close Date: | 1989-12-09 00:00:00 |
| Year Installed: | Not reported |
| Pipe Type: | Not reported |
| Delivery System: | Not reported |
| Monitor Code: | 05 |
| UST Monitor Method: | SW TANK DW PIPE W/ POS SHUTOFF-ALARM ON LLD W/ SIRS:SIR ANALY MONTHLY, TANK TEST BIENNIALLY, PIPE TEST ANN 0.1 G/HR OR MO 0.2 G/HR |

| | |
|---|---|
| UST Name: | UNDERGROUND TANK 114834 T003 |
| Last Update: | 2012-11-02 14:17:38 |
| Permit Number: | 114834 |
| Tank Type: | SINGLE WALL |
| Additional Id: | 3 |
| Capacity Gallons: | 8000 |
| UST Contents: | Not reported |
| Other Content Info: | LUBE OIL |
| Reg Status: | REMOVED |
| Remove Close Date: | 1989-09-14 00:00:00 |

**GREYHOUND LINES (Continued)** **S104748356**

Year Installed: Not reported
Pipe Type: Not reported
Delivery System: Not reported
Monitor Code: 05
UST Monitor Method: SW TANK DW PIPE W/ POS SHUTOFF-ALARM ON LLD W/ SIRS:SIR ANALY MONTHLY, TANK TEST BIENNIALLY, PIPE TEST ANN 0.1 G/HR OR MO 0.2 G/HR

UST Name: UNDERGROUND TANK 114834 T004
Last Update: 2012-11-02 14:17:38
Permit Number: 114834
Tank Type: SINGLE WALL
Additional Id: 4
Capacity Gallons: 550
UST Contents: Not reported
Other Content Info: WASTE OIL
Reg Status: REMOVED
Remove Close Date: 1989-09-14 00:00:00
Year Installed: Not reported
Pipe Type: Not reported
Delivery System: Not reported
Monitor Code: 07
UST Monitor Method: SW TANK SW PRESSURE PIPE W/RESTRICTIVE LLD W/DAILY RECONCILIATION OR WEEKLY GAUGING: TANK AND PIPE TEST ANNUALLY

UST Name: UNDERGROUND TANK 114834 T005
Last Update: 2012-11-02 14:17:38
Permit Number: 114834
Tank Type: SINGLE WALL
Additional Id: 00005
Capacity Gallons: 550
UST Contents: Not reported
Other Content Info: WASTE OIL
Reg Status: REMOVED
Remove Close Date: 1989-09-14 00:00:00
Year Installed: Not reported
Pipe Type: Not reported
Delivery System: Not reported
Monitor Code: 90
UST Monitor Method: NO MONITORING ALTERNATIVE SELECTED. VERIFY AND ENTER MONITORING ALTERNATIVE DURING INSPECTION.

UST Name: UNDERGROUND TANK 114834 T006
Last Update: 2012-11-02 14:17:38
Permit Number: 114834
Tank Type: DOUBLE WALL
Additional Id: 6 DIESEL FUEL
Capacity Gallons: 12000
UST Contents: DIESEL
Other Content Info: DIESEL
Reg Status: REMOVED
Remove Close Date: 1999-05-27 00:00:00
Year Installed: 1989-01-01 00:00:00
Pipe Type: DOUBLE WALL
Delivery System: PRESSURE
Monitor Code: 19
UST Monitor Method: DW TANK DW PRESSURE PIPE W/ RESTRICTIVE LLD: INTERSTITIAL, PIPE TEST ANNUALLY

**GREYHOUND LINES (Continued)** **S104748356**

SAN DIEGO CO. SAM:
Case Number: H14834-001
Agency: CA Regional Water Quality Control Board
**Funding:** **Non Billable**
Facility Type: GW With No Beneficial Use Designation
Facility Status: Closed Case
Date: 4/23/2003
Date Began: 10/31/1989

Case Number: H14834-002
Agency: DEH Site Assessment & Mitigation
**Funding:** **Private - VAP**
Facility Type: GW With No Beneficial Use Designation
Facility Status: Closed Case
Date: 4/23/2003
Date Began: 2/11/1999

---

**AA248** **LASH ELMER A** **EDR US Hist Auto Stat** **1008989157**
**WNW** **218 B** **N/A**
**1/8-1/4** **SAN DIEGO, CA**
**0.170 mi.**
**895 ft.** **Site 3 of 11 in cluster AA**

**Relative:**
**Lower**

**Actual:**
**54 ft.**

EDR Historical Auto Stations:
Name: LASH ELMER A
Year: 1920
Type: AUTOMOBILE REPAIRING

Name: AUTOMOTIVE REPAIR SHOP BENJ T CULLEN
Year: 1920
Type: AUTOMOBILE REPAIRING

Name: SINHUBER H F
Year: 1921
Type: AUTOMOBILE REPAIRING

---

**X249** **TRENVBLEE E A** **EDR US Hist Auto Stat** **1008999193**
**NW** **137 ASH ST** **N/A**
**1/8-1/4** **SAN DIEGO, CA**
**0.170 mi.**
**895 ft.** **Site 2 of 7 in cluster X**

**Relative:**
**Higher**

**Actual:**
**80 ft.**

EDR Historical Auto Stations:
Name: TRENVBLEE E A
Year: 1952
Type: GASOLINE STATIONS

Name: PULLMAN WALLY CHEVRON SERVICE
Year: 1961
Type: GASOLINE STATIONS

**T250**
**WNW**
**1/8-1/4**
**0.170 mi.**
**895 ft.**

**FRONT & A ST GARAGE**
**1271 FRONT**
**SAN DIEGO, CA**

**Site 12 of 12 in cluster T**

**EDR US Hist Auto Stat** **1008989396**
**N/A**

**Relative:**
**Lower**

**Actual:**
**60 ft.**

EDR Historical Auto Stations:

| | |
|---|---|
| Name: | FRONT & A ST GARAGE |
| Year: | 1920 |
| Type: | AUTOMOBILE REPAIRING |
| Name: | THOMA M G |
| Year: | 1930 |
| Type: | AUTOMOBILE REPAIRING |

---

**V251**
**WSW**
**1/8-1/4**
**0.171 mi.**
**904 ft.**

**TERMINAL GARAGE**
**1017 FRONT**
**SAN DIEGO, CA**

**Site 3 of 6 in cluster V**

**EDR US Hist Auto Stat** **1008988968**
**N/A**

**Relative:**
**Lower**

**Actual:**
**48 ft.**

EDR Historical Auto Stations:

| | |
|---|---|
| Name: | TERMINAL GARAGE |
| Year: | 1930 |
| Type: | AUTOMOBILE GARAGES |

---

**AA252**
**WNW**
**1/8-1/4**
**0.172 mi.**
**907 ft.**

**CROWDER LESTER**
**222 B**
**SAN DIEGO, CA**

**Site 4 of 11 in cluster AA**

**EDR US Hist Auto Stat** **1008995825**
**N/A**

**Relative:**
**Lower**

**Actual:**
**54 ft.**

EDR Historical Auto Stations:

| | |
|---|---|
| Name: | REILLY S MOTOR SERVICE |
| Year: | 1933 |
| Type: | AUTOMOBILE REPAIRING |
| Name: | REILLY S MOTOR SERVICE |
| Year: | 1938 |
| Type: | AUTOMOBILE REPAIRING |
| Name: | CROWDER LESTER |
| Year: | 1943 |
| Type: | AUTOMOBILE REPAIRING |

---

**AB253**
**SW**
**1/8-1/4**
**0.172 mi.**
**909 ft.**

**OMNI SAN DIEGO HOTEL**
**910 BROADWAY CIRCLE**
**SAN DIEGO, CA 92101**

**Site 1 of 7 in cluster AB**

**RCRA-SQG** **1000245006**
**FINDS** **CAD982031361**

**Relative:**
**Lower**

**Actual:**
**41 ft.**

RCRA-SQG:

| | |
|---|---|
| Date form received by agency: | 09/01/1996 |
| Facility name: | OMNI SAN DIEGO HOTEL |
| Facility address: | 910 BROADWAY CIRCLE<br>SAN DIEGO, CA 92101 |
| EPA ID: | CAD982031361 |

**OMNI SAN DIEGO HOTEL (Continued)** **1000245006**

Mailing address: BROADWAY CIRCLE
SAN DIEGO, CA 92101
Contact: Not reported
Contact address: Not reported
Not reported
Contact country: US
Contact telephone: Not reported
Contact email: Not reported
EPA Region: 09
Classification: Small Small Quantity Generator
Description: Handler: generates more than 100 and less than 1000 kg of hazardous waste during any calendar month and accumulates less than 6000 kg of hazardous waste at any time; or generates 100 kg or less of hazardous waste during any calendar month, and accumulates more than 1000 kg of hazardous waste at any time

Owner/Operator Summary:
Owner/operator name: OMNI SAN DIEGO HOTEL
Owner/operator address: NOT REQUIRED
NOT REQUIRED, ME 99999
Owner/operator country: Not reported
Owner/operator telephone: (415) 555-1212
Legal status: Private
Owner/Operator Type: Owner
Owner/Op start date: Not reported
Owner/Op end date: Not reported

Owner/operator name: NOT REQUIRED
Owner/operator address: NOT REQUIRED
NOT REQUIRED, ME 99999
Owner/operator country: Not reported
Owner/operator telephone: (415) 555-1212
Legal status: Private
Owner/Operator Type: Operator
Owner/Op start date: Not reported
Owner/Op end date: Not reported

Handler Activities Summary:
U.S. importer of hazardous waste: No
Mixed waste (haz. and radioactive): No
Recycler of hazardous waste: No
Transporter of hazardous waste: No
Treater, storer or disposer of HW: No
Underground injection activity: No
On-site burner exemption: No
Furnace exemption: No
Used oil fuel burner: No
Used oil processor: No
User oil refiner: No
Used oil fuel marketer to burner: No
Used oil Specification marketer: No
Used oil transfer facility: No
Used oil transporter: No

Violation Status: No violations found

**OMNI SAN DIEGO HOTEL (Continued)** **1000245006**

FINDS:

Registry ID: 110002783033

Environmental Interest/Information System
RCRAInfo is a national information system that supports the Resource Conservation and Recovery Act (RCRA) program through the tracking of events and activities related to facilities that generate, transport, and treat, store, or dispose of hazardous waste. RCRAInfo allows RCRA program staff to track the notification, permit, compliance, and corrective action activities required under RCRA.

---

**AB254** **WESTIN HOTEL AT HORTON PLAZA** **CA UST** **U003789673**
**SW** **910 BROADWAY CIR** **N/A**
**1/8-1/4** **SAN DIEGO, CA 92101**
**0.172 mi.**
**909 ft.** **Site 2 of 7 in cluster AB**

**Relative:**
**Lower**

**Actual:**
**41 ft.**

UST:
Facility ID: H21023
Permitting Agency: SAN DIEGO COUNTY
Latitude: 32.7158239
Longitude: -117.1618461

---

**AB255** **THE WESTIN GASLAMP QUARTER** **CA SWEEPS UST** **S103675919**
**SW** **910 BROADWAY CIR** **CA CHMIRS** **N/A**
**1/8-1/4** **SAN DIEGO, CA 92101** **CA San Diego Co. HMMD**
**0.172 mi.** **CA HAZNET**
**909 ft.** **Site 3 of 7 in cluster AB**

**Relative:**
**Lower**

**Actual:**
**41 ft.**

SWEEPS UST:
Status: Active
Comp Number: 21023
Number: 9
Board Of Equalization: 44-023400
Referral Date: Not reported
Action Date: 06-26-92
Created Date: 02-29-88
Owner Tank Id: Not reported
SWRCB Tank Id: 37-000-021023-000001
Tank Status: A
Capacity: 1000
Active Date: Not reported
Tank Use: M.V. FUEL
STG: W
Content: OTHER
Number Of Tanks: 1

CHMIRS:
OES Incident Number: 27484
OES notification: Not reported
OES Date: 4/3/1993
OES Time: 03:00:00 AM
Incident Date: Not reported

**THE WESTIN GASLAMP QUARTER (Continued)** **S103675919**

| | |
|---|---|
| **Date Completed:** | **Not reported** |
| Property Use: | Not reported |
| Agency Id Number: | Not reported |
| Agency Incident Number: | Not reported |
| Time Notified: | Not reported |
| Time Completed: | Not reported |
| Surrounding Area: | Not reported |
| Estimated Temperature: | Not reported |
| Property Management: | Not reported |
| More Than Two Substances Involved?: | Not reported |
| Resp Agncy Personel # Of Decontaminated: | Not reported |
| Responding Agency Personel # Of Injuries: | Not reported |
| Responding Agency Personel # Of Fatalities: | Not reported |
| Others Number Of Decontaminated: | Not reported |
| Others Number Of Injuries: | Not reported |
| Others Number Of Fatalities: | Not reported |
| Vehicle Make/year: | Not reported |
| Vehicle License Number: | Not reported |
| Vehicle State: | Not reported |
| Vehicle Id Number: | Not reported |
| CA DOT PUC/ICC Number: | Not reported |
| Company Name: | Not reported |
| Reporting Officer Name/ID: | Not reported |
| Report Date: | Not reported |
| Facility Telephone: | Not reported |
| Waterway Involved: | NO |
| Waterway: | Not reported |
| Spill Site: | Not reported |
| Cleanup By: | Not reported |
| Containment: | Not reported |
| What Happened: | Not reported |
| Type: | CHEMICAL |
| Measure: | Not reported |
| Other: | Not reported |
| Date/Time: | Not reported |
| Year: | 1993 |
| Agency: | city f.d. |
| Incident Date: | 1430 |
| Admin Agency: | Not reported |
| Amount: | 30 gallons |
| Contained: | NO |
| Site Type: | Not reported |
| E Date: | Not reported |
| Substance: | percholoro ethylene |
| Unknown: | Not reported |
| Substance #2: | Not reported |
| Substance #3: | Not reported |
| Evacuations: | UNKNOWN |
| Number of Injuries: | UNKNOWN |
| Number of Fatalities: | UNKNOWN |
| #1 Pipeline: | Not reported |
| #2 Pipeline: | Not reported |
| #3 Pipeline: | Not reported |
| #1 Vessel >= 300 Tons: | Not reported |
| #2 Vessel >= 300 Tons: | Not reported |
| #3 Vessel >= 300 Tons: | Not reported |
| Evacs: | Not reported |

**THE WESTIN GASLAMP QUARTER (Continued)** **S103675919**

| | |
|---|---|
| Injuries: | Not reported |
| Fatals: | Not reported |
| Comments: | Not reported |
| Description: | released at dry cleaning business |

SAN DIEGO CO. HMMD:

| | |
|---|---|
| Facility Id: | 215732 |
| Business Type: | 6HK70 |
| EPA Id Number: | CAL000215188 |
| APN: | 533-610-14-00 |
| Last HMMD Inspection: | 02/27/2012 |
| Permit Status: | OPEN |
| Permit Expiration: | 04/30/2013 |
| Facility Owner: | BRUINS LESSEE LLC DBA WESTIN GASLAMP QRTR |
| Facility Address: | 2 BETHESDA METRO CENTER #1530 |
| Facility City: | Bethesda |
| Facility State: | MD |
| Facility Zip: | 20814 |
| UST Owner: | BRUINS LESSEE, LLC |
| Handle Regulated Hazmat: | Y |
| Own Or Operate UST: | Y |
| Subject To APSA: | Not reported |
| Generate Haz Waste: | Y |
| Treat Haz Waste: | Not reported |
| Generate Medical Waste: | Not reported |

UST:

| | |
|---|---|
| UST Name: | UNDERGROUND TANK 121023 T001 |
| Last Update: | 2012-11-02 14:17:38 |
| Permit Number: | 215732 |
| Tank Type: | DOUBLE WALL |
| Additional Id: | RT1427 DIESEL |
| Capacity Gallons: | 1000 |
| UST Contents: | DIESEL |
| Other Content Info: | DIESEL |
| Reg Status: | ACTIVE |
| Remove Close Date: | Not reported |
| Year Installed: | 1986-01-01 00:00:00 |
| Pipe Type: | DOUBLE WALL |
| Delivery System: | SUCTION |
| Monitor Code: | 21 |
| UST Monitor Method: | DW TANK DW SUCTION AND/ OR GRAVITY PIPING WITH INTERSTITIAL MONITORS: INTERSTITIAL. |

Active Permits:

| | |
|---|---|
| Facility Id: | 215732 |
| Update Date: | 11/02/2012 |
| Case Number: | 684-76-346 |
| Name: | DIESEL FUEL - DAY TANK |
| Other Information: | Not reported |
| Material Waste: | Material |
| Hazardous Categories 1: | FIRE |
| Hazardous Categories 2: | Not reported |

| | |
|---|---|
| Facility Id: | 215732 |
| Update Date: | 11/02/2012 |
| Case Number: | 1310-58-3 |

**THE WESTIN GASLAMP QUARTER (Continued)** **S103675919**

Name: POTASSIUM HYDROXIDE
Other Information: BOILER TREATMENT
Material Waste: Material
Hazardous Categories 1: CHRONIC
Hazardous Categories 2: Not reported

Facility Id: 215732
Update Date: 11/02/2012
Case Number: 68476-34-6
Name: DIESEL
Other Information: TOOL 215702
Material Waste: Material
Hazardous Categories 1: FIRE
Hazardous Categories 2: CHRONIC

Violations Active Permits:
Facility Id: 215732
Update Date: 11/02/2012
Inspection Date: 02/27/2012
Violation Code: 6HV3101
Violation: UPF PERMIT NOT CURRENT/ONSITE
Violation Citation: Current UPF permit not obtained/not available. 25284; 68.905, 68.1003, 68.1005
Activity: ACTIVE

Facility Id: 215732
Update Date: 11/02/2012
Inspection Date: 02/27/2012
Violation Code: 6HV1001
Violation: NO UPF PERMIT FOR HAZMATS
Violation Citation: A Unified Program Facility permit has not been obtained for hazardous materials. 68.905
Activity: ACTIVE

Facility Id: 215732
Update Date: 11/02/2012
Inspection Date: 02/27/2012
Violation Code: 6HV1002
Violation: HMBP NOT ESTABISHED/IMPLEMENTED.
Violation Citation: Hazardous materials handler has not established/implemented a business plan. HSC 25503.5(a)
Activity: ACTIVE

Facility Id: 215732
Update Date: 11/02/2012
Inspection Date: 11/08/2011
Violation Code: 6HV3105
Violation: NO CURRENT FINANCIAL RESPONSIBILITY
Violation Citation: Current evidence of financial responsibility not available. 25292.2(a), 25299.33; 2809
Activity: ACTIVE

Facility Id: 215732
Update Date: 11/02/2012
Inspection Date: 02/27/2012
Violation Code: 6HV3108
Violation: UST ER RESPONSE PLAN NOT COMPLETE/AVAIL

**THE WESTIN GASLAMP QUARTER (Continued)** **S103675919**

| | |
|---|---|
| Violation Citation: | Emergency Response Plan is not available/complete. 25289(b); 2632(b), 2634(e), 2641(h) |
| Activity: | ACTIVE |
| | |
| Facility Id: | 215732 |
| Update Date: | 11/02/2012 |
| Inspection Date: | 02/27/2012 |
| Violation Code: | 6HV3193 |
| Violation: | NO TRAINING/RECORD INCOMPLETE-NOT ONSITE |
| Violation Citation: | Facility employee(s) are not trained, training records are incomplete, and/or not onsite. 2715(f) |
| Activity: | ACTIVE |
| | |
| Facility Id: | 215732 |
| Update Date: | 11/02/2012 |
| Inspection Date: | 11/08/2011 |
| Violation Code: | 6HV3193 |
| Violation: | NO TRAINING/RECORD INCOMPLETE-NOT ONSITE |
| Violation Citation: | Facility employee(s) are not trained, training records are incomplete, and/or not onsite. 2715(f) |
| Activity: | ACTIVE |
| | |
| Facility Id: | 215732 |
| Update Date: | 11/02/2012 |
| Inspection Date: | 02/27/2012 |
| Violation Code: | 6HV3107 |
| Violation: | MONITORING PROCEDURES NOT AVAIL/TO HMD |
| Violation Citation: | Monitoring procedures not available/complete/submitted to HMD 2632(b)& (d), 2634(d), 2641(h), 2711(a)(9) |
| Activity: | ACTIVE |
| | |
| Facility Id: | 215732 |
| Update Date: | 11/02/2012 |
| Inspection Date: | 11/08/2011 |
| Violation Code: | 6HV3191 |
| Violation: | NO D.O. CERT/NOTIFICATION/CHANGE |
| Violation Citation: | Designated Operator Notification/Change form not submitted and/or D.O. not ICC certified. 2715 (a)(b) |
| Activity: | ACTIVE |
| | |
| Facility Id: | 215732 |
| Update Date: | 11/02/2012 |
| Inspection Date: | 11/08/2011 |
| Violation Code: | 6HV3192 |
| Violation: | NO D.O INSPECTION/INCOMPL;NO REPORTS |
| Violation Citation: | Designated Operator monthly inspection not conducted or incomplete; or DO inspection reports not onsite 2715 (c)(d)(e) |
| Activity: | ACTIVE |
| | |
| Facility Id: | 215732 |
| Update Date: | 11/02/2012 |
| Inspection Date: | 02/27/2012 |
| Violation Code: | 6HV3104 |
| Violation: | FORMS A & B NOT AVAIL./SUBMITTED |
| Violation Citation: | CUPA UST form(s) A and/or B not available/complete/submitted to HMD. 25286(a); 2711 |
| Activity: | ACTIVE |

**THE WESTIN GASLAMP QUARTER (Continued)** **S103675919**

| | |
|---|---|
| Facility Id: | 215732 |
| Update Date: | 11/02/2012 |
| Inspection Date: | 02/27/2012 |
| Violation Code: | 6HV3105 |
| Violation: | NO CURRENT FINANCIAL RESPONSIBILITY |
| Violation Citation: | Current evidence of financial responsibility not available. 25292.2(a), 25299.33; 2809 |
| Activity: | ACTIVE |

| | |
|---|---|
| Facility Id: | 215732 |
| Update Date: | 11/02/2012 |
| Inspection Date: | 02/27/2012 |
| Violation Code: | 6HV3191 |
| Violation: | NO D.O. CERT/NOTIFICATION/CHANGE |
| Violation Citation: | Designated Operator Notification/Change form not submitted and/or D.O. not ICC certified. 2715 (a)(b) |
| Activity: | ACTIVE |

HAZNET:

| | |
|---|---|
| envid: | S103675919 |
| Year: | 2013 |
| GEPAID: | CAC002714200 |
| Contact: | THE WESTIN GASLAMP QUARTER |
| Telephone: | 6192392200 |
| Mailing Name: | Not reported |
| Mailing Address: | 910 BROADWAY CIR |
| Mailing City,St,Zip: | SAN DIEGO, CA 921016114 |
| Gen County: | San Diego |
| TSD EPA ID: | CAD028409019 |
| TSD County: | Los Angeles |
| Waste Category: | Not reported |
| Disposal Method: | Discharge To Sewer/Potw Or Npdes(With Prior Storage--With Or Without Treatment) |
| Tons: | 0.4587 |
| Facility County: | Not reported |

---

**Y256** **ANFANGAR BROS** **EDR US Hist Cleaners** **1009127364**
**SE** **912 6TH ST** **N/A**
**1/8-1/4** **SAN DIEGO, CA**
**0.173 mi.**
**912 ft.** **Site 3 of 6 in cluster Y**

**Relative:**
**Lower**

**Actual:**
**59 ft.**

EDR Historical Cleaners:

| | |
|---|---|
| Name: | ANFANGAR BROS |
| Year: | 1927 |
| Type: | HAT CLEANERS AND BLOCKERS |

**AA257** **PIKE O H** **EDR US Hist Cleaners** **1009127011**
**WNW** **226 B** **N/A**
**1/8-1/4** **SAN DIEGO, CA**
**0.173 mi.**
**916 ft.** **Site 5 of 11 in cluster AA**

**Relative:**
**Lower**

**Actual:**
**53 ft.**

EDR Historical Cleaners:
Name: PIKE O H
Year: 1927
Type: CLOTHES CLEANERS PRESSERS AND REPAIRERS

---

**Z258** **MC DONOUGH H L** **EDR US Hist Cleaners** **1009127624**
**North** **1438 4TH AVE** **N/A**
**1/8-1/4** **SAN DIEGO, CA**
**0.173 mi.**
**916 ft.** **Site 2 of 4 in cluster Z**

**Relative:**
**Higher**

**Actual:**
**102 ft.**

EDR Historical Cleaners:
Name: MC DONOUGH H L
Year: 1933
Type: CLOTHES PRESSERS AND CLEANERS

---

**S259** **SOUTH BAY DOUGLAS SERVICE STATION** **EDR US Hist Auto Stat** **1008990283**
**ESE** **696 BROADWAY ST** **N/A**
**1/8-1/4** **SAN DIEGO, CA**
**0.174 mi.**
**920 ft.** **Site 10 of 10 in cluster S**

**Relative:**
**Higher**

**Actual:**
**68 ft.**

EDR Historical Auto Stations:
Name: SOUTH BAY DOUGLAS SERVICE STATION
Year: 1971
Type: GASOLINE STATIONS

---

**AA260** **DONOHOO M E MRS** **EDR US Hist Cleaners** **1009128472**
**WNW** **231 B** **N/A**
**1/8-1/4** **SAN DIEGO, CA**
**0.176 mi.**
**928 ft.** **Site 6 of 11 in cluster AA**

**Relative:**
**Lower**

**Actual:**
**53 ft.**

EDR Historical Cleaners:
Name: DONOHOO M E MRS
Year: 1943
Type: CLOTHES PRESSERS AND CLEANERS

---

**261** **MARRIOTT SUITES** **CA UST** **U003789993**
**NE** **701 A ST** **N/A**
**1/8-1/4** **SAN DIEGO, CA 92101**
**0.176 mi.**
**931 ft.**

**Relative:**
**Higher**

**Actual:**
**125 ft.**

UST:
Facility ID: H37334
Permitting Agency: SAN DIEGO COUNTY
Latitude: 32.7200966
Longitude: -117.1564709

**AC262** **STANDARD STATIONS INC** **EDR US Hist Auto Stat** **1008999808**
**ESE** **706 BROADWAY** **N/A**
**1/8-1/4** **SAN DIEGO, CA**
**0.178 mi.**
**942 ft.** **Site 1 of 12 in cluster AC**

**Relative:** EDR Historical Auto Stations:
**Higher** Name: STANDARD STATIONS INC
Year: 1956
**Actual:** Type: GASOLINE STATIONS
**69 ft.**

---

**AB263** **BILLINGS A W** **EDR US Hist Auto Stat** **1008989266**
**SW** **902 1ST** **N/A**
**1/8-1/4** **SAN DIEGO, CA**
**0.179 mi.**
**945 ft.** **Site 4 of 7 in cluster AB**

**Relative:** EDR Historical Auto Stations:
**Lower** Name: BILLINGS A W
Year: 1930
**Actual:** Type: GASOLINE AND OIL SERVICE STATIONS
**41 ft.**

---

**W264** **CARTER A E** **EDR US Hist Auto Stat** **1008996988**
**ENE** **737 B** **N/A**
**1/8-1/4** **SAN DIEGO, CA**
**0.179 mi.**
**946 ft.** **Site 8 of 13 in cluster W**

**Relative:** EDR Historical Auto Stations:
**Higher** Name: CARTER A E
Year: 1927
**Actual:** Type: GASOLINE AND OIL SERVICE STATIONS
**93 ft.**

---

**V265** **FIRESTONE STORES** **EDR US Hist Auto Stat** **1008997389**
**WSW** **201-2357121 W BROADWAY** **N/A**
**1/8-1/4** **SAN DIEGO, CA**
**0.179 mi.**
**946 ft.** **Site 4 of 6 in cluster V**

**Relative:** EDR Historical Auto Stations:
**Lower** Name: FIRESTONE STORES
Year: 1943
**Actual:** Type: GASOLINE AND OIL SERVICE STATIONS
**45 ft.**

---

**X266** **SAN DIEGO GAS AND ELECTRIC** **RCRA-SQG** **1000110790**
**NW** **101 ASH ST** **CAT000618843**
**1/8-1/4** **SAN DIEGO, CA 92101**
**0.180 mi.**
**951 ft.** **Site 3 of 7 in cluster X**

**Relative:** RCRA-SQG:
**Higher** Date form received by agency: 04/24/2008
Facility name: SAN DIEGO GAS AND ELECTRIC
**Actual:** Facility address: 101 ASH ST
**77 ft.** SAN DIEGO, CA 92101

**SAN DIEGO GAS AND ELECTRIC (Continued)** **1000110790**

| | |
|---|---|
| EPA ID: | CAT000618843 |
| Mailing address: | 6875 CONSOLIDATED WAY<br>SAN DIEGO, CA 92121 |
| Contact: | WILLIS G BRULL |
| Contact address: | 6875 CONSOLIDATED WAY<br>SAN DIEGO, CA 92121 |
| Contact country: | US |
| Contact telephone: | 858-547-3069 |
| Contact email: | JBRULL@SEMPRAUTILITIES.COM |
| EPA Region: | 09 |
| Land type: | Private |
| Classification: | Small Small Quantity Generator |
| Description: | Handler: generates more than 100 and less than 1000 kg of hazardous waste during any calendar month and accumulates less than 6000 kg of hazardous waste at any time; or generates 100 kg or less of hazardous waste during any calendar month, and accumulates more than 1000 kg of hazardous waste at any time |

Owner/Operator Summary:

| | |
|---|---|
| Owner/operator name: | SAN DIEGO GAS AND ELECTRIC |
| Owner/operator address: | 101 ASH ST<br>SAN DIEGO, CA 92101 |
| Owner/operator country: | US |
| Owner/operator telephone: | Not reported |
| Legal status: | Private |
| Owner/Operator Type: | Owner |
| Owner/Op start date: | 01/01/1880 |
| Owner/Op end date: | Not reported |

| | |
|---|---|
| Owner/operator name: | SAN DIEGO GAS AND ELECTRIC |
| Owner/operator address: | Not reported<br>Not reported |
| Owner/operator country: | Not reported |
| Owner/operator telephone: | Not reported |
| Legal status: | Private |
| Owner/Operator Type: | Operator |
| Owner/Op start date: | 01/01/1880 |
| Owner/Op end date: | Not reported |

Handler Activities Summary:

| | |
|---|---|
| U.S. importer of hazardous waste: | No |
| Mixed waste (haz. and radioactive): | No |
| Recycler of hazardous waste: | No |
| Transporter of hazardous waste: | Yes |
| Treater, storer or disposer of HW: | No |
| Underground injection activity: | No |
| On-site burner exemption: | No |
| Furnace exemption: | No |
| Used oil fuel burner: | No |
| Used oil processor: | No |
| User oil refiner: | No |
| Used oil fuel marketer to burner: | No |
| Used oil Specification marketer: | No |
| Used oil transfer facility: | No |
| Used oil transporter: | No |

**SAN DIEGO GAS AND ELECTRIC (Continued)** **1000110790**

. Waste code: D001
. Waste name: IGNITABLE WASTE

. Waste code: D002
. Waste name: CORROSIVE WASTE

. Waste code: D004
. Waste name: ARSENIC

. Waste code: D005
. Waste name: BARIUM

. Waste code: D006
. Waste name: CADMIUM

. Waste code: D007
. Waste name: CHROMIUM

. Waste code: D008
. Waste name: LEAD

. Waste code: D009
. Waste name: MERCURY

. Waste code: D018
. Waste name: BENZENE

. Waste code: D039
. Waste name: TETRACHLOROETHYLENE

. Waste code: F001
. Waste name: THE FOLLOWING SPENT HALOGENATED SOLVENTS USED IN DEGREASING: TETRACHLOROETHYLENE, TRICHLORETHYLENE, METHYLENE CHLORIDE, 1,1,1-TRICHLOROETHANE, CARBON TETRACHLORIDE AND CHLORINATED FLUOROCARBONS; ALL SPENT SOLVENT MIXTURES/BLENDS USED IN DEGREASING CONTAINING, BEFORE USE, A TOTAL OF TEN PERCENT OR MORE (BY VOLUME) OF ONE OR MORE OF THE ABOVE HALOGENATED SOLVENTS OR THOSE SOLVENTS LISTED IN F002, F004, AND F005; AND STILL BOTTOMS FROM THE RECOVERY OF THESE SPENT SOLVENTS AND SPENT SOLVENT MIXTURES.

. Waste code: F002
. Waste name: THE FOLLOWING SPENT HALOGENATED SOLVENTS: TETRACHLOROETHYLENE, METHYLENE CHLORIDE, TRICHLOROETHYLENE, 1,1,1-TRICHLOROETHANE, CHLOROBENZENE, 1,1,2-TRICHLORO-1,2,2-TRIFLUOROETHANE, ORTHO-DICHLOROBENZENE, TRICHLOROFLUOROMETHANE, AND 1,1,2, TRICHLOROETHANE; ALL SPENT SOLVENT MIXTURES/BLENDS CONTAINING, BEFORE USE, A TOTAL OF TEN PERCENT OR MORE (BY VOLUME) OF ONE OR MORE OF THE ABOVE HALOGENATED SOLVENTS OR THOSE SOLVENTS LISTED IN F001, F004, AND F005; AND STILL BOTTOMS FROM THE RECOVERY OF THESE SPENT SOLVENTS AND SPENT SOLVENT MIXTURES.

. Waste code: F003
. Waste name: THE FOLLOWING SPENT NONHALOGENATED SOLVENTS: XYLENE, ACETONE, ETHYL ACETATE, ETHYL BENZENE, ETHYL ETHER, METHYL ISOBUTYL KETONE, N-BUTYL ALCOHOL, CYCLOHEXANONE, AND METHANOL; ALL SPENT SOLVENT MIXTURES/BLENDS CONTAINING, BEFORE USE, ONLY THE ABOVE SPENT NONHALOGENATED SOLVENTS; AND ALL SPENT SOLVENT MIXTURES/BLENDS

**SAN DIEGO GAS AND ELECTRIC (Continued)** **1000110790**

CONTAINING, BEFORE USE, ONE OR MORE OF THE ABOVE NONHALOGENATED SOLVENTS, AND A TOTAL OF TEN PERCENT OR MORE (BY VOLUME) OF ONE OR MORE OF THOSE SOLVENTS LISTED IN F001, F002, F004, AND F005; AND STILL BOTTOMS FROM THE RECOVERY OF THESE SPENT SOLVENTS AND SPENT SOLVENT MIXTURES.

. Waste code: F005
. Waste name: THE FOLLOWING SPENT NONHALOGENATED SOLVENTS: TOLUENE, METHYL ETHYL KETONE, CARBON DISULFIDE, ISOBUTANOL, PYRIDINE, BENZENE, 2-ETHOXYETHANOL, AND 2-NITROPROPANE; ALL SPENT SOLVENT MIXTURES/BLENDS CONTAINING, BEFORE USE, A TOTAL OF TEN PERCENT OR MORE (BY VOLUME) OF ONE OR MORE OF THE ABOVE NONHALOGENATED SOLVENTS OR THOSE SOLVENTS LISTED IN F001, F002, OR F004; AND STILL BOTTOMS FROM THE RECOVERY OF THESE SPENT SOLVENTS AND SPENT SOLVENT MIXTURES.

. Waste code: U151
. Waste name: MERCURY

Historical Generators:
Date form received by agency: 07/09/1998
Site name: SEMPRA ENERGY
Classification: Small Quantity Generator

. Waste code: D001
. Waste name: IGNITABLE WASTE

. Waste code: D006
. Waste name: CADMIUM

. Waste code: F001
. Waste name: THE FOLLOWING SPENT HALOGENATED SOLVENTS USED IN DEGREASING: TETRACHLOROETHYLENE, TRICHLORETHYLENE, METHYLENE CHLORIDE, 1,1,1-TRICHLOROETHANE, CARBON TETRACHLORIDE AND CHLORINATED FLUOROCARBONS; ALL SPENT SOLVENT MIXTURES/BLENDS USED IN DEGREASING CONTAINING, BEFORE USE, A TOTAL OF TEN PERCENT OR MORE (BY VOLUME) OF ONE OR MORE OF THE ABOVE HALOGENATED SOLVENTS OR THOSE SOLVENTS LISTED IN F002, F004, AND F005; AND STILL BOTTOMS FROM THE RECOVERY OF THESE SPENT SOLVENTS AND SPENT SOLVENT MIXTURES.

. Waste code: F002
. Waste name: THE FOLLOWING SPENT HALOGENATED SOLVENTS: TETRACHLOROETHYLENE, METHYLENE CHLORIDE, TRICHLOROETHYLENE, 1,1,1-TRICHLOROETHANE, CHLOROBENZENE, 1,1,2-TRICHLORO-1,2,2-TRIFLUOROETHANE, ORTHO-DICHLOROBENZENE, TRICHLOROFLUOROMETHANE, AND 1,1,2, TRICHLOROETHANE; ALL SPENT SOLVENT MIXTURES/BLENDS CONTAINING, BEFORE USE, A TOTAL OF TEN PERCENT OR MORE (BY VOLUME) OF ONE OR MORE OF THE ABOVE HALOGENATED SOLVENTS OR THOSE SOLVENTS LISTED IN F001, F004, AND F005; AND STILL BOTTOMS FROM THE RECOVERY OF THESE SPENT SOLVENTS AND SPENT SOLVENT MIXTURES.

. Waste code: F003
. Waste name: THE FOLLOWING SPENT NONHALOGENATED SOLVENTS: XYLENE, ACETONE, ETHYL ACETATE, ETHYL BENZENE, ETHYL ETHER, METHYL ISOBUTYL KETONE, N-BUTYL ALCOHOL, CYCLOHEXANONE, AND METHANOL; ALL SPENT SOLVENT MIXTURES/BLENDS CONTAINING, BEFORE USE, ONLY THE ABOVE SPENT NONHALOGENATED SOLVENTS; AND ALL SPENT SOLVENT MIXTURES/BLENDS CONTAINING, BEFORE USE, ONE OR MORE OF THE ABOVE NONHALOGENATED

**SAN DIEGO GAS AND ELECTRIC (Continued)** **1000110790**

SOLVENTS, AND A TOTAL OF TEN PERCENT OR MORE (BY VOLUME) OF ONE OR MORE OF THOSE SOLVENTS LISTED IN F001, F002, F004, AND F005; AND STILL BOTTOMS FROM THE RECOVERY OF THESE SPENT SOLVENTS AND SPENT SOLVENT MIXTURES.

. Waste code: F005
. Waste name: THE FOLLOWING SPENT NONHALOGENATED SOLVENTS: TOLUENE, METHYL ETHYL KETONE, CARBON DISULFIDE, ISOBUTANOL, PYRIDINE, BENZENE, 2-ETHOXYETHANOL, AND 2-NITROPROPANE; ALL SPENT SOLVENT MIXTURES/BLENDS CONTAINING, BEFORE USE, A TOTAL OF TEN PERCENT OR MORE (BY VOLUME) OF ONE OR MORE OF THE ABOVE NONHALOGENATED SOLVENTS OR THOSE SOLVENTS LISTED IN F001, F002, OR F004; AND STILL BOTTOMS FROM THE RECOVERY OF THESE SPENT SOLVENTS AND SPENT SOLVENT MIXTURES.

Violation Status: No violations found

Evaluation Action Summary:
Evaluation date: 03/02/2004
Evaluation: COMPLIANCE EVALUATION INSPECTION ON-SITE
Area of violation: Not reported
Date achieved compliance: Not reported
Evaluation lead agency: State Contractor/Grantee

Evaluation date: 04/25/1985
Evaluation: FINANCIAL RECORD REVIEW
Area of violation: Not reported
Date achieved compliance: Not reported
Evaluation lead agency: State

Evaluation date: 04/25/1985
Evaluation: COMPLIANCE EVALUATION INSPECTION ON-SITE
Area of violation: Not reported
Date achieved compliance: Not reported
Evaluation lead agency: State

Evaluation date: 11/01/1984
Evaluation: COMPLIANCE EVALUATION INSPECTION ON-SITE
Area of violation: Not reported
Date achieved compliance: Not reported
Evaluation lead agency: State

---

**X267** **ELECTRIC BUILDING** **RCRA NonGen / NLR** **1000181324**
**NW** **101 ASH ST** **CAD981443609**
**1/8-1/4** **SAN DIEGO, CA 92101**
**0.180 mi.**
**951 ft.** **Site 4 of 7 in cluster X**

**Relative:**
**Higher**

**Actual:**
**77 ft.**

RCRA NonGen / NLR:
Date form received by agency: 05/10/1996
Facility name: ELECTRIC BUILDING
Facility address: 101 ASH ST
SAN DIEGO, CA 92101
EPA ID: CAD981443609
Mailing address: P O BOX 1831
SAN DIEGO, CA 921124150
Contact: JACKIE SPARREY MCHUGH
Contact address: P O BOX 1831
SAN DIEGO, CA 921124150

**ELECTRIC BUILDING (Continued)** **1000181324**

Contact country: US
Contact telephone: (619) 696-2000
Contact email: Not reported
EPA Region: 09
Classification: Non-Generator
Description: Handler: Non-Generators do not presently generate hazardous waste

Owner/Operator Summary:
Owner/operator name: SAN DIEGO GAS AND ELECTRIC
Owner/operator address: P O BOX 1831
SAN DIEGO, CA 92112
Owner/operator country: Not reported
Owner/operator telephone: (619) 696-2000
Legal status: Private
Owner/Operator Type: Owner
Owner/Op start date: Not reported
Owner/Op end date: Not reported

Owner/operator name: NOT REQUIRED
Owner/operator address: NOT REQUIRED
NOT REQUIRED, ME 99999
Owner/operator country: Not reported
Owner/operator telephone: (415) 555-1212
Legal status: Private
Owner/Operator Type: Operator
Owner/Op start date: Not reported
Owner/Op end date: Not reported

Handler Activities Summary:
U.S. importer of hazardous waste: No
Mixed waste (haz. and radioactive): No
Recycler of hazardous waste: No
Transporter of hazardous waste: No
Treater, storer or disposer of HW: No
Underground injection activity: No
On-site burner exemption: No
Furnace exemption: No
Used oil fuel burner: No
Used oil processor: No
User oil refiner: No
Used oil fuel marketer to burner: No
Used oil Specification marketer: No
Used oil transfer facility: No
Used oil transporter: No

Violation Status: No violations found

---

**X268** **SEMPRA ENERGY** **CA AST** **S104583926**
**NW** **101 ASH ST** **CA San Diego Co. HMMD** **N/A**
**1/8-1/4** **SAN DIEGO, CA 92101** **CA HWT**
**0.180 mi.**
**951 ft.** **Site 5 of 7 in cluster X**

**Relative:**
**Higher**

**Actual:**
**77 ft.**

AST:
Certified Unified Program Agencies: San Diego
Owner: SAN DIEGO GAS & ELECTRIC
Total Gallons: 1470

**SEMPRA ENERGY (Continued)** **S104583926**

SAN DIEGO CO. HMMD:

| | |
|---|---|
| Facility Id: | 114851 |
| Business Type: | 6HK52 |
| EPA Id Number: | CAT000618843 |
| APN: | 533-424-14-00 |
| Last HMMD Inspection: | 02/22/2012 |
| Permit Status: | OPEN |
| Permit Expiration: | 08/31/2013 |
| Facility Owner: | SAN DIEGO GAS & ELECTRIC |
| Facility Address: | 8315 CENTURY PARK CT, CP21L |
| Facility City: | SAN DIEGO |
| Facility State: | CA |
| Facility Zip: | 92123 |
| UST Owner: | Not reported |
| Handle Regulated Hazmat: | Y |
| Own Or Operate UST: | Not reported |
| Subject To APSA: | Y |
| Generate Haz Waste: | Y |
| Treat Haz Waste: | Not reported |
| Generate Medical Waste: | Not reported |

UST:

| | |
|---|---|
| UST Name: | UNDERGROUND TANK 114851 T001 |
| Last Update: | 2012-11-02 14:17:38 |
| Permit Number: | 114851 |
| Tank Type: | SINGLE WALL |
| Additional Id: | EMERGENCY GENERATOR TANK (HSC 25281.6 EXEMPT)- BAS |
| Capacity Gallons: | 141 |
| UST Contents: | DIESEL |
| Other Content Info: | DIESEL |
| Reg Status: | EXEMPT |
| Remove Close Date: | Not reported |
| Year Installed: | Not reported |
| Pipe Type: | Not reported |
| Delivery System: | Not reported |
| Monitor Code: | 24 |
| UST Monitor Method: | VISUAL MONITORING: DAILY (MINIMUM) LOG OF INSPECTIONS |

Active Permits:

| | |
|---|---|
| Facility Id: | 114851 |
| Update Date: | 11/02/2012 |
| Case Number: | 431-89-0 |
| Name: | 1,1,1,2,3,3,3- HEPTAFLUOROPROPANE |
| Other Information: | FM 200, FE-227 (DUPONT) FIRE EXTINGUISHING AGENT |
| Material Waste: | Material |
| Hazardous Categories 1: | PRESSURE RELEASE |
| Hazardous Categories 2: | ACUTE |

| | |
|---|---|
| Facility Id: | 114851 |
| Update Date: | 11/02/2012 |
| Case Number: | 2809-21-4 |
| Name: | COOLING TREATMENT |
| Other Information: | TRIDENT 6005 COOLING TREATMENT (SCALE CONTROL) |
| Material Waste: | Material |
| Hazardous Categories 1: | Not reported |
| Hazardous Categories 2: | Not reported |

**SEMPRA ENERGY (Continued)** **S104583926**

Facility Id: 114851
Update Date: 11/02/2012
Case Number: 7782-44-7
Name: OXYGEN (CAS 7782-44-7)
Other Information: Not reported
Material Waste: Material
Hazardous Categories 1: PRESSURE RELEASE
Hazardous Categories 2: Not reported

Facility Id: 114851
Update Date: 11/02/2012
Case Number: Not reported
Name: WASTE 214 UNSPEC SOLVENT MIXTURE
Other Information: VARIOUS SOLV/OIL & HALOGE
Material Waste: Waste
Hazardous Categories 1: Not reported
Hazardous Categories 2: Not reported

Facility Id: 114851
Update Date: 11/02/2012
Case Number: 7681-52-9
Name: SODIUM HYPOCHLORITE 12.5 (BLEACH)
Other Information: Not reported
Material Waste: Material
Hazardous Categories 1: ACUTE
Hazardous Categories 2: Not reported

Facility Id: 114851
Update Date: 11/02/2012
Case Number: 75-63-8
Name: BROMOTRIFLUROMETHANE - HALON 1301
Other Information: Not reported
Material Waste: Material
Hazardous Categories 1: PRESSURE RELEASE
Hazardous Categories 2: ACUTE

Facility Id: 114851
Update Date: 11/02/2012
Case Number: Not reported
Name: WASTE 221 WASTE OIL & MIXED OIL
Other Information: Not reported
Material Waste: Waste
Hazardous Categories 1: Not reported
Hazardous Categories 2: Not reported

Facility Id: 114851
Update Date: 11/02/2012
Case Number: 68476-34-6
Name: CHEVRON USA DIESEL #2 FUEL
Other Information: Not reported
Material Waste: Material
Hazardous Categories 1: FIRE
Hazardous Categories 2: Not reported

Facility Id: 114851
Update Date: 11/02/2012
Case Number: Not reported

**SEMPRA ENERGY (Continued)** **S104583926**

Name: WASTE 352 ORGANIC SOLIDS (OTHER)
Other Information: OILY RAGS & WASTE
Material Waste: Waste
Hazardous Categories 1: Not reported
Hazardous Categories 2: Not reported

Facility Id: 114851
Update Date: 11/02/2012
Case Number: Not reported
Name: WASTE 444 USED BATTERIES
Other Information: LEAD ACID BATTS
Material Waste: Waste
Hazardous Categories 1: Not reported
Hazardous Categories 2: Not reported

Facility Id: 114851
Update Date: 11/02/2012
Case Number: 31075-24-8
Name: TRIDENT TECHNOLOGIES-MICROBIOCIDE 7618; WATER TREATMENT
Other Information: Not reported
Material Waste: Material
Hazardous Categories 1: ACUTE
Hazardous Categories 2: Not reported

Facility Id: 114851
Update Date: 11/02/2012
Case Number: Not reported
Name: WASTE 151 ASBESTOS CONTAINING WASTE
Other Information: ASBSTOS WSTE FROM RMODELS
Material Waste: Waste
Hazardous Categories 1: Not reported
Hazardous Categories 2: Not reported

Facility Id: 114851
Update Date: 11/02/2012
Case Number: 111-30-8
Name: TRIDENT 7420 MICROBIOCIDE COOLING WATER TREATMENT
Other Information: Not reported
Material Waste: Material
Hazardous Categories 1: CHRONIC
Hazardous Categories 2: Not reported

Facility Id: 114851
Update Date: 11/02/2012
Case Number: Not reported
Name: WASTE 141 OFF-SPEC,AGED,SURPL INORGANICS
Other Information: Not reported
Material Waste: Waste
Hazardous Categories 1: Not reported
Hazardous Categories 2: Not reported

Facility Id: 114851
Update Date: 11/02/2012
Case Number: Not reported
Name: WASTE 860 UNIVERSAL WASTE CRTS/LAMPS/BATTERIES/ETC
Other Information: UNIVERSAL WASTE
Material Waste: Waste

**SEMPRA ENERGY (Continued)** **S104583926**

Hazardous Categories 1: Not reported
Hazardous Categories 2: Not reported

Facility Id: 114851
Update Date: 11/02/2012
Case Number: Not reported
Name: CARCINOGENS &/OR REPRODUCTIVE TOXINS
Other Information: BELOW STATE DISCLOSURE AMTS ARE/MAY BE ON SITE
Material Waste: Not reported
Hazardous Categories 1: Not reported
Hazardous Categories 2: Not reported

Facility Id: 114851
Update Date: 11/02/2012
Case Number: 111-30-8
Name: GLUTARALDEHYDE
Other Information: DOW AQUCAR 515
Material Waste: Material
Hazardous Categories 1: Not reported
Hazardous Categories 2: Not reported

Facility Id: 114851
Update Date: 11/02/2012
Case Number: MIXTURE
Name: MOBIL DTE 23: HYDRAULIC OIL
Other Information: Not reported
Material Waste: Material
Hazardous Categories 1: ACUTE
Hazardous Categories 2: Not reported

Facility Id: 114851
Update Date: 11/02/2012
Case Number: 7727-37-9
Name: NITROGEN COMPRESSED GAS
Other Information: Not reported
Material Waste: Material
Hazardous Categories 1: PRESSURE RELEASE
Hazardous Categories 2: Not reported

Facility Id: 114851
Update Date: 11/02/2012
Case Number: MIXTURE
Name: PAINTS
Other Information: PAINTS (VARIOUS COLORS)
Material Waste: Material
Hazardous Categories 1: CHRONIC
Hazardous Categories 2: Not reported

Facility Id: 114851
Update Date: 11/02/2012
Case Number: 7664-93-9
Name: H2 SO4 BATT WET CELL
Other Information: Not reported
Material Waste: Material
Hazardous Categories 1: CHRONIC
Hazardous Categories 2: Not reported

**SEMPRA ENERGY (Continued)** **S104583926**

Facility Id: 114851
Update Date: 11/02/2012
Case Number: Not reported
Name: HAND SANITIZER
Other Information: Not reported
Material Waste: Material
Hazardous Categories 1: FIRE
Hazardous Categories 2: Not reported

Facility Id: 114851
Update Date: 11/02/2012
Case Number: Not reported
Name: INERGEN
Other Information: INERGEN FIRE EXTINGUISHING AGENT
Material Waste: Material
Hazardous Categories 1: PRESSURE RELEASE
Hazardous Categories 2: Not reported

Facility Id: 114851
Update Date: 11/02/2012
Case Number: Not reported
Name: MOBILE OIL CORPORATION DTE 26 HYDRAULIC OIL
Other Information: Not reported
Material Waste: Material
Hazardous Categories 1: FIRE
Hazardous Categories 2: Not reported

Facility Id: 114851
Update Date: 11/02/2012
Case Number: Not reported
Name: WASTE 261 POLYCHLORINATED BIPHENYLS
Other Information: PCB BALLAST
Material Waste: Waste
Hazardous Categories 1: Not reported
Hazardous Categories 2: Not reported

Violations Active Permits:
Facility Id: 114851
Update Date: 11/02/2012
Inspection Date: 07/02/2009
Violation Code: 6HV1012
Violation: SPCC PLAN NOT PREPARED
Violation Citation: Spill Prevention Countermeasures & Control Plan not prepared as required. 25270.5 (c)
Activity: ACTIVE

Facility Id: 114851
Business Type: 6HK52
EPA Id Number: CAT000618843
APN: 533-424-14-00
Last HMMD Inspection: 02/22/2012
Permit Status: OPEN
Permit Expiration: 08/31/2013
Facility Owner: SAN DIEGO GAS & ELECTRIC
Facility Address: 8315 CENTURY PARK CT, CP21L
Facility City: SAN DIEGO

**SEMPRA ENERGY (Continued)** **S104583926**

Facility State: CA
Facility Zip: 92123
UST Owner: Not reported
Handle Regulated Hazmat: Y
Own Or Operate UST: Not reported
Subject To APSA: Not reported
Generate Haz Waste: Y
Treat Haz Waste: Not reported
Generate Medical Waste: Not reported

UST:
UST Name: UNDERGROUND TANK 114851 T001
Last Update: 2012-11-02 14:17:38
Permit Number: 114851
Tank Type: SINGLE WALL
Additional Id: EMERGENCY GENERATOR TANK (HSC 25281.6 EXEMPT)- BAS
Capacity Gallons: 141
UST Contents: DIESEL
Other Content Info: DIESEL
Reg Status: EXEMPT
Remove Close Date: Not reported
Year Installed: Not reported
Pipe Type: Not reported
Delivery System: Not reported
Monitor Code: 24
UST Monitor Method: VISUAL MONITORING: DAILY (MINIMUM) LOG OF INSPECTIONS

Active Permits:
Facility Id: 114851
Update Date: 11/02/2012
Case Number: 431-89-0
Name: 1,1,1,2,3,3,3- HEPTAFLUOROPROPANE
Other Information: FM 200, FE-227 (DUPONT) FIRE EXTINGUISHING AGENT
Material Waste: Material
Hazardous Categories 1: PRESSURE RELEASE
Hazardous Categories 2: ACUTE

Facility Id: 114851
Update Date: 11/02/2012
Case Number: 2809-21-4
Name: COOLING TREATMENT
Other Information: TRIDENT 6005 COOLING TREATMENT (SCALE CONTROL)
Material Waste: Material
Hazardous Categories 1: Not reported
Hazardous Categories 2: Not reported

Facility Id: 114851
Update Date: 11/02/2012
Case Number: 7782-44-7
Name: OXYGEN (CAS 7782-44-7)
Other Information: Not reported
Material Waste: Material
Hazardous Categories 1: PRESSURE RELEASE
Hazardous Categories 2: Not reported

Facility Id: 114851
Update Date: 11/02/2012

**SEMPRA ENERGY (Continued)** **S104583926**

Case Number: Not reported
Name: WASTE 214 UNSPEC SOLVENT MIXTURE
Other Information: VARIOUS SOLV/OIL & HALOGE
Material Waste: Waste
Hazardous Categories 1: Not reported
Hazardous Categories 2: Not reported

Facility Id: 114851
Update Date: 11/02/2012
Case Number: 7681-52-9
Name: SODIUM HYPOCHLORITE 12.5 (BLEACH)
Other Information: Not reported
Material Waste: Material
Hazardous Categories 1: ACUTE
Hazardous Categories 2: Not reported

Facility Id: 114851
Update Date: 11/02/2012
Case Number: 75-63-8
Name: BROMOTRIFLUROMETHANE - HALON 1301
Other Information: Not reported
Material Waste: Material
Hazardous Categories 1: PRESSURE RELEASE
Hazardous Categories 2: ACUTE

Facility Id: 114851
Update Date: 11/02/2012
Case Number: Not reported
Name: WASTE 221 WASTE OIL & MIXED OIL
Other Information: Not reported
Material Waste: Waste
Hazardous Categories 1: Not reported
Hazardous Categories 2: Not reported

Facility Id: 114851
Update Date: 11/02/2012
Case Number: 68476-34-6
Name: CHEVRON USA DIESEL #2 FUEL
Other Information: Not reported
Material Waste: Material
Hazardous Categories 1: FIRE
Hazardous Categories 2: Not reported

Facility Id: 114851
Update Date: 11/02/2012
Case Number: Not reported
Name: WASTE 352 ORGANIC SOLIDS (OTHER)
Other Information: OILY RAGS & WASTE
Material Waste: Waste
Hazardous Categories 1: Not reported
Hazardous Categories 2: Not reported

Facility Id: 114851
Update Date: 11/02/2012
Case Number: Not reported
Name: WASTE 444 USED BATTERIES
Other Information: LEAD ACID BATTS

**SEMPRA ENERGY (Continued)** **S104583926**

Material Waste: Waste
Hazardous Categories 1: Not reported
Hazardous Categories 2: Not reported

Facility Id: 114851
Update Date: 11/02/2012
Case Number: 31075-24-8
Name: TRIDENT TECHNOLOGIES-MICROBIOCIDE 7618; WATER TREATMENT
Other Information: Not reported
Material Waste: Material
Hazardous Categories 1: ACUTE
Hazardous Categories 2: Not reported

Facility Id: 114851
Update Date: 11/02/2012
Case Number: Not reported
Name: WASTE 151 ASBESTOS CONTAINING WASTE
Other Information: ASBSTOS WSTE FROM RMODELS
Material Waste: Waste
Hazardous Categories 1: Not reported
Hazardous Categories 2: Not reported

Facility Id: 114851
Update Date: 11/02/2012
Case Number: 111-30-8
Name: TRIDENT 7420 MICROBIOCIDE COOLING WATER TREATMENT
Other Information: Not reported
Material Waste: Material
Hazardous Categories 1: CHRONIC
Hazardous Categories 2: Not reported

Facility Id: 114851
Update Date: 11/02/2012
Case Number: Not reported
Name: WASTE 141 OFF-SPEC,AGED,SURPL INORGANICS
Other Information: Not reported
Material Waste: Waste
Hazardous Categories 1: Not reported
Hazardous Categories 2: Not reported

Facility Id: 114851
Update Date: 11/02/2012
Case Number: Not reported
Name: WASTE 860 UNIVERSAL WASTE CRTS/LAMPS/BATTERIES/ETC
Other Information: UNIVERSAL WASTE
Material Waste: Waste
Hazardous Categories 1: Not reported
Hazardous Categories 2: Not reported

Facility Id: 114851
Update Date: 11/02/2012
Case Number: Not reported
Name: CARCINOGENS &/OR REPRODUCTIVE TOXINS
Other Information: BELOW STATE DISCLOSURE AMTS ARE/MAY BE ON SITE
Material Waste: Not reported
Hazardous Categories 1: Not reported
Hazardous Categories 2: Not reported

**SEMPRA ENERGY (Continued)** **S104583926**

| | |
|---|---|
| Facility Id: | 114851 |
| Update Date: | 11/02/2012 |
| Case Number: | 111-30-8 |
| Name: | GLUTARALDEHYDE |
| Other Information: | DOW AQUCAR 515 |
| Material Waste: | Material |
| Hazardous Categories 1: | Not reported |
| Hazardous Categories 2: | Not reported |

| | |
|---|---|
| Facility Id: | 114851 |
| Update Date: | 11/02/2012 |
| Case Number: | MIXTURE |
| Name: | MOBIL DTE 23: HYDRAULIC OIL |
| Other Information: | Not reported |
| Material Waste: | Material |
| Hazardous Categories 1: | ACUTE |
| Hazardous Categories 2: | Not reported |

| | |
|---|---|
| Facility Id: | 114851 |
| Update Date: | 11/02/2012 |
| Case Number: | 7727-37-9 |
| Name: | NITROGEN COMPRESSED GAS |
| Other Information: | Not reported |
| Material Waste: | Material |
| Hazardous Categories 1: | PRESSURE RELEASE |
| Hazardous Categories 2: | Not reported |

| | |
|---|---|
| Facility Id: | 114851 |
| Update Date: | 11/02/2012 |
| Case Number: | MIXTURE |
| Name: | PAINTS |
| Other Information: | PAINTS (VARIOUS COLORS) |
| Material Waste: | Material |
| Hazardous Categories 1: | CHRONIC |
| Hazardous Categories 2: | Not reported |

| | |
|---|---|
| Facility Id: | 114851 |
| Update Date: | 11/02/2012 |
| Case Number: | 7664-93-9 |
| Name: | H2 SO4 BATT WET CELL |
| Other Information: | Not reported |
| Material Waste: | Material |
| Hazardous Categories 1: | CHRONIC |
| Hazardous Categories 2: | Not reported |

| | |
|---|---|
| Facility Id: | 114851 |
| Update Date: | 11/02/2012 |
| Case Number: | Not reported |
| Name: | HAND SANITIZER |
| Other Information: | Not reported |
| Material Waste: | Material |
| Hazardous Categories 1: | FIRE |
| Hazardous Categories 2: | Not reported |

| | |
|---|---|
| Facility Id: | 114851 |
| Update Date: | 11/02/2012 |
| Case Number: | Not reported |

**SEMPRA ENERGY (Continued)** **S104583926**

Name: INERGEN
Other Information: INERGEN FIRE EXTINGUISHING AGENT
Material Waste: Material
Hazardous Categories 1: PRESSURE RELEASE
Hazardous Categories 2: Not reported

Facility Id: 114851
Update Date: 11/02/2012
Case Number: Not reported
Name: MOBILE OIL CORPORATION DTE 26 HYDRAULIC OIL
Other Information: Not reported
Material Waste: Material
Hazardous Categories 1: FIRE
Hazardous Categories 2: Not reported

Facility Id: 114851
Update Date: 11/02/2012
Case Number: Not reported
Name: WASTE 261 POLYCHLORINATED BIPHENYLS
Other Information: PCB BALLAST
Material Waste: Waste
Hazardous Categories 1: Not reported
Hazardous Categories 2: Not reported

Violations Active Permits:
Facility Id: 114851
Update Date: 11/02/2012
Inspection Date: 07/02/2009
Violation Code: 6HV1012
Violation: SPCC PLAN NOT PREPARED
Violation Citation: Spill Prevention Countermeasures & Control Plan not prepared as required. 25270.5 (c)
Activity: ACTIVE

HWT:
Reg Num: 426
Expiration Date: 04/30/2015

---

**W269** **EWING J C** **EDR US Hist Auto Stat** **1008997385**
**ENE** **739 B** **N/A**
**1/8-1/4** **SAN DIEGO, CA**
**0.181 mi.**
**954 ft.** **Site 9 of 13 in cluster W**

**Relative:**
**Higher**

**Actual:**
**93 ft.**

EDR Historical Auto Stations:
Name: EWING J C
Year: 1943
Type: GASOLINE AND OIL SERVICE STATIONS

**AB270** **HAFELI PAUL** **EDR US Hist Auto Stat** **1008989587**
**SW** **110 WEST E** **N/A**
**1/8-1/4** **SAN DIEGO, CA**
**0.182 mi.**
**961 ft.** **Site 5 of 7 in cluster AB**

**Relative:**
**Lower**

**Actual:**
**41 ft.**

EDR Historical Auto Stations:
Name: HAFELI PAUL
Year: 1920
Type: AUTOMOBILE REPAIRING

---

**W271** **JACKSON & WATSON** **EDR US Hist Auto Stat** **1008996872**
**East** **742 C** **N/A**
**1/8-1/4** **SAN DIEGO, CA**
**0.183 mi.**
**967 ft.** **Site 10 of 13 in cluster W**

**Relative:**
**Higher**

**Actual:**
**76 ft.**

EDR Historical Auto Stations:
Name: JACKSON & WATSON
Year: 1927
Type: GASOLINE AND OIL SERVICE STATIONS

---

**V272** **COUNTY COURTHOUSE JCC-AOC #37-A1** **CA SLIC** **S103986295**
**WSW** **220 W BROADWAY** **CA SWEEPS UST** **N/A**
**1/8-1/4** **SAN DIEGO, CA 92101** **CA San Diego Co. HMMD**
**0.185 mi.** **CA SAN DIEGO CO. SAM**
**975 ft.** **Site 5 of 6 in cluster V**

**Relative:**
**Lower**

**Actual:**
**46 ft.**

SLIC:

| | |
|---|---|
| Region: | STATE |
| **Facility Status:** | **Completed - Case Closed** |
| Status Date: | 01/08/2009 |
| Global Id: | T0608131219 |
| Lead Agency: | SAN DIEGO COUNTY LOP |
| Lead Agency Case Number: | H21022-001 |
| Latitude: | 32.717307 |
| Longitude: | -117.165182 |
| Case Type: | Cleanup Program Site |
| Case Worker: | VAP |
| Local Agency: | SAN DIEGO COUNTY LOP |
| RB Case Number: | Not reported |
| File Location: | Local Agency |
| Potential Media Affected: | Under Investigation |
| Potential Contaminants of Concern: | Polychlorinated biphenyls (PCBs) |
| Site History: | Not reported |

Click here to access the California GeoTracker records for this facility:

SWEEPS UST:

| | |
|---|---|
| Status: | Active |
| Comp Number: | 21022 |
| Number: | 9 |
| Board Of Equalization: | 44-022185 |
| Referral Date: | Not reported |
| Action Date: | 06-26-92 |
| Created Date: | 02-29-88 |
| Owner Tank Id: | Not reported |
| SWRCB Tank Id: | 37-000-021022-000001 |

**COUNTY COURTHOUSE JCC-AOC #37-A1 (Continued)** **S103986295**

Tank Status: A
Capacity: 2000
Active Date: Not reported
Tank Use: M.V. FUEL
STG: P
Content: OTHER
Number Of Tanks: 1

SAN DIEGO CO. HMMD:
Facility Id: 216071
Business Type: 6HK70
EPA Id Number: CAL000040283
APN: 533-517-01-00
Last HMMD Inspection: 04/24/2012
Permit Status: OPEN
Permit Expiration: 07/31/2013
Facility Owner: JUDICIAL COUNCIL OF CALIFORNIA
Facility Address: 2255 N ONTARIO ST #200
Facility City: Burbank
Facility State: CA
Facility Zip: 91504
UST Owner: Not reported
Handle Regulated Hazmat: Not reported
Own Or Operate UST: Not reported
Subject To APSA: Not reported
Generate Haz Waste: Y
Treat Haz Waste: Not reported
Generate Medical Waste: Not reported

UST:
UST Name: UNDERGROUND TANK 121022 T001
Last Update: 2012-11-02 14:17:38
Permit Number: 216071
Tank Type: SINGLE WALL
Additional Id: CH-1 DIESEL
Capacity Gallons: 2000
UST Contents: DIESEL
Other Content Info: DIESEL
Reg Status: REMOVED
Remove Close Date: 1998-08-28 00:00:00
Year Installed: Not reported
Pipe Type: SINGLE WALL
Delivery System: SUCTION
Monitor Code: 06
UST Monitor Method: SW TANK SW SUCTION PIPE W/DAILY RECONCILIATION OR WEEKLY GAUGING: TANK TEST ANNUAL (EXEMPT IF UST < 551 GAL), PIPE TEST TRIENNIALLY

Active Permits:
Facility Id: 216071
Update Date: 11/02/2012
Case Number: 7757-83-7
Name: 2101 BOILER TREAT
Other Information: SODIUM SULFITE
Material Waste: Material
Hazardous Categories 1: REACTIVE
Hazardous Categories 2: ACUTE

**COUNTY COURTHOUSE JCC-AOC #37-A1 (Continued)** **S103986295**

| | |
|---|---|
| Facility Id: | 216071 |
| Update Date: | 11/02/2012 |
| Case Number: | Not reported |
| Name: | HYDRAULIC OIL |
| Other Information: | Not reported |
| Material Waste: | Material |
| Hazardous Categories 1: | FIRE |
| Hazardous Categories 2: | Not reported |

| | |
|---|---|
| Facility Id: | 216071 |
| Update Date: | 11/02/2012 |
| Case Number: | 7632-00-00 |
| Name: | 5305 - CLOSED TREAT NITRITE |
| Other Information: | SODIUM NITRITE |
| Material Waste: | Material |
| Hazardous Categories 1: | REACTIVE |
| Hazardous Categories 2: | ACUTE |

| | |
|---|---|
| Facility Id: | 216071 |
| Update Date: | 11/02/2012 |
| Case Number: | 68476-34-6 |
| Name: | DIESEL FUEL |
| Other Information: | DIESEL 32 (DYED) |
| Material Waste: | Material |
| Hazardous Categories 1: | FIRE |
| Hazardous Categories 2: | ACUTE |

| | |
|---|---|
| Facility Id: | 216071 |
| Update Date: | 11/02/2012 |
| Case Number: | 7664-93-9 |
| Name: | R-0687 SULFURIC ACID .12N |
| Other Information: | Not reported |
| Material Waste: | Material |
| Hazardous Categories 1: | REACTIVE |
| Hazardous Categories 2: | ACUTE |

| | |
|---|---|
| Facility Id: | 216071 |
| Update Date: | 11/02/2012 |
| Case Number: | Not reported |
| Name: | WASTE 151 ASBESTOS CONTAINING WASTE |
| Other Information: | Not reported |
| Material Waste: | Waste |
| Hazardous Categories 1: | Not reported |
| Hazardous Categories 2: | Not reported |

| | |
|---|---|
| Facility Id: | 216071 |
| Update Date: | 11/02/2012 |
| Case Number: | Not reported |
| Name: | WASTE 221 WASTE OIL & MIXED OIL |
| Other Information: | USED OIL HLD TO CNTY GARA |
| Material Waste: | Waste |
| Hazardous Categories 1: | Not reported |
| Hazardous Categories 2: | Not reported |

| | |
|---|---|
| Facility Id: | 216071 |
| Update Date: | 11/02/2012 |
| Case Number: | 100-37-8 |

**COUNTY COURTHOUSE JCC-AOC #37-A1 (Continued)** **S103986295**

Name: 3502 - CONDENSATE TREAT
Other Information: Not reported
Material Waste: Material
Hazardous Categories 1: REACTIVE
Hazardous Categories 2: ACUTE

Facility Id: 216071
Update Date: 11/02/2012
Case Number: Not reported
Name: WASTE 461 PAINT SLUDGE
Other Information: Not reported
Material Waste: Waste
Hazardous Categories 1: Not reported
Hazardous Categories 2: Not reported

Facility Id: 216071
Update Date: 11/02/2012
Case Number: 1310-73-2
Name: 1003 - BOILER TREAT
Other Information: SODIUM HYDROXIDE
Material Waste: Material
Hazardous Categories 1: REACTIVE
Hazardous Categories 2: EXTREMELY HAZARDOUS

Violations Active Permits:
Facility Id: 216071
Update Date: 11/02/2012
Inspection Date: 04/24/2012
Violation Code: 6HV0237
Violation: U-WASTE STORED >1 YEAR ONSITE
Violation Citation: The waste generator did not properly dispose of universal wastes within one year. CCR 66273.35(a)
Activity: ACTIVE

Facility Id: 216071
Update Date: 11/02/2012
Inspection Date: 04/24/2012
Violation Code: 6HV0225
Violation: ACCUMULATED HW>180 OR >270 DAYS
Violation Citation: Accumulated waste too long (>180 or 270 days). 66262.34(d), CFR 262.34(e)&(f), &/or 25201(a) [>90 days for AHW waste]
Activity: ACTIVE

Facility Id: 216071
Update Date: 11/02/2012
Inspection Date: 04/24/2012
Violation Code: 6HV1015
Violation: EMPLOYEE TRAINING NOT ADEQUATE
Violation Citation: Did not have adequate employee training program 2732 &/or 25504( c)
Activity: ACTIVE

Facility Id: 216071
Update Date: 11/02/2012
Inspection Date: 04/24/2012
Violation Code: 6HV0227
Violation: HAZWASTE TANK/CONTAINER W/O LABEL/DATE
Violation Citation: Failed to properly label/date hazardous waste container &/or tank.

**COUNTY COURTHOUSE JCC-AOC #37-A1 (Continued)** **S103986295**

| | |
|---|---|
| | 66262.34(f) |
| Activity: | ACTIVE |
| | |
| Facility Id: | 216071 |
| Update Date: | 11/02/2012 |
| Inspection Date: | 04/24/2012 |
| Violation Code: | 6HV0132 |
| Violation: | EPA ID NUMBER NOT OBTAINED/MAINTAINED |
| Violation Citation: | Generator of hazardous waste has not obtained/maintained an EPA identification number. CCR 66262.12(a) |
| Activity: | ACTIVE |
| | |
| Facility Id: | 216071 |
| Update Date: | 11/02/2012 |
| Inspection Date: | 04/24/2012 |
| Violation Code: | 6HV1018 |
| Violation: | INVENTORY INCOMPLETE/NOT AMENDED |
| Violation Citation: | Inventory not amended for 100% increase of hazardous material onsite or inventory is incomplete. 25509, 25510 |
| Activity: | ACTIVE |
| | |
| Facility Id: | 216071 |
| Update Date: | 11/02/2012 |
| Inspection Date: | 04/24/2012 |
| Violation Code: | 6HV0238 |
| Violation: | FAILED TO MANAGE UW IN A MANNER TO PREVE |
| Violation Citation: | Failed to manage UW in a manner to prevent release(s) to the environment. 66273.33 & 66273.33.5 |
| Activity: | ACTIVE |
| | |
| Facility Id: | 216071 |
| Update Date: | 11/02/2012 |
| Inspection Date: | 04/24/2012 |
| Violation Code: | 6HV0239 |
| Violation: | Failed to properly label or mark UW (non |
| Violation Citation: | Failed to properly label or mark US (non-CESQUWG). 66273.34 |
| Activity: | ACTIVE |
| | |
| Facility Id: | 216071 |
| Update Date: | 11/02/2012 |
| Inspection Date: | 04/24/2012 |
| Violation Code: | 6HV0229 |
| Violation: | HW CONTAINERS NOT INSPECTED WEEKLY |
| Violation Citation: | Failed to conduct weekly inspections. CFR 265.174 |
| Activity: | ACTIVE |
| | |
| Facility Id: | 216071 |
| Update Date: | 11/02/2012 |
| Inspection Date: | 04/24/2012 |
| Violation Code: | 6HV0304 |
| Violation: | WASTE DETERMINATION NOT MADE |
| Violation Citation: | Generator of a waste has not determined if that waste is a hazardous waste as defined by law. CCR 66262.11 & 66260.200( c) |
| Activity: | ACTIVE |

**COUNTY COURTHOUSE JCC-AOC #37-A1 (Continued)** **S103986295**

SAN DIEGO CO. SAM:
Case Number: H21022-001
Agency: DEH Site Assessment & Mitigation
**Funding:** **XV**
Facility Type: Complaint
Facility Status: Closed Case
Date: 1/8/2009
Date Began: 10/19/1990

---

**W273** **SPP REAL ESTATE, INC** **CA LUST** **S108407257**
**ENE** **750 B ST** **CA SAN DIEGO CO. SAM** **N/A**
**1/8-1/4** **SAN DIEGO, CA 92101**
**0.185 mi.**
**977 ft.** **Site 11 of 13 in cluster W**

**Relative:**
**Higher**

**Actual:**
**92 ft.**

LUST:
Region: STATE
Global Id: T0607303114
Latitude: 32.718063
Longitude: -117.1579
Case Type: LUST Cleanup Site
Status: Completed - Case Closed
Status Date: 04/11/1997
Lead Agency: SAN DIEGO COUNTY LOP
Case Worker: Not reported
Local Agency: Not reported
RB Case Number: 9UT87
LOC Case Number: H24671-001
File Location: Local Agency
Potential Media Affect: Soil
Potential Contaminants of Concern: Gasoline
Site History: Not reported

Click here to access the California GeoTracker records for this facility:

Status History:
Global Id: T0607303114
Status: Completed - Case Closed
Status Date: 04/11/1997

Global Id: T0607303114
Status: Open - Case Begin Date
Status Date: 10/28/1986

Regulatory Activities:
Global Id: T0607303114
Action Type: Other
Date: 10/28/1986
Action: Leak Began

Global Id: T0607303114
Action Type: ENFORCEMENT
Date: 04/03/1997
Action: Closure/No Further Action Letter - #H24671-001

Global Id: T0607303114
Action Type: Other

**SPP REAL ESTATE, INC (Continued)** **S108407257**

Date: 10/28/1986
Action: Leak Discovery

Global Id: T0607303114
Action Type: Other
Date: 10/28/1989
Action: Leak Stopped

Global Id: T0607303114
Action Type: ENFORCEMENT
Date: 12/12/1986
Action: Notice of Responsibility

Global Id: T0607303114
Action Type: Other
Date: 10/28/1986
Action: Leak Reported

SAN DIEGO CO. SAM:
Case Number: H24671-001
Agency: DEH Site Assessment & Mitigation
**Funding:** **LOP - Federal Fund**
Facility Type: Soils Only
Facility Status: Closed Case
Date: 4/11/1997
Date Began: 10/28/1986

---

**W274** **KNIGHTSBRIDGE ASSOCIATES** **CA SWEEPS UST** **S106928252**
**ENE** **750 B ST 1820** **N/A**
**1/8-1/4** **SAN DIEGO, CA 92101**
**0.185 mi.**
**977 ft.** **Site 12 of 13 in cluster W**

**Relative:**
**Higher**

**Actual:**
**92 ft.**

SWEEPS UST:
Status: Active
Comp Number: 24671
Number: 9
Board Of Equalization: 44-023613
Referral Date: Not reported
Action Date: 06-26-92
Created Date: 02-29-88
Owner Tank Id: Not reported
SWRCB Tank Id: 37-000-024671-000001
Tank Status: A
Capacity: 520
Active Date: Not reported
Tank Use: M.V. FUEL
STG: P
Content: OTHER
Number Of Tanks: 2

Status: Active
Comp Number: 24671
Number: 9
Board Of Equalization: 44-023613
Referral Date: Not reported

**KNIGHTSBRIDGE ASSOCIATES (Continued)** **S106928252**

| | |
|---|---|
| Action Date: | 06-26-92 |
| Created Date: | 02-29-88 |
| Owner Tank Id: | Not reported |
| SWRCB Tank Id: | 37-000-024671-000002 |
| Tank Status: | A |
| Capacity: | 520 |
| Active Date: | Not reported |
| Tank Use: | M.V. FUEL |
| STG: | P |
| Content: | OTHER |
| Number Of Tanks: | Not reported |

| | |
|---|---|
| Status: | Not reported |
| Comp Number: | 24671 |
| Number: | Not reported |
| Board Of Equalization: | 44-023613 |
| Referral Date: | Not reported |
| Action Date: | Not reported |
| Created Date: | Not reported |
| Owner Tank Id: | Not reported |
| SWRCB Tank Id: | 37-000-024671-000005 |
| Tank Status: | Not reported |
| Capacity: | 1000 |
| Active Date: | Not reported |
| Tank Use: | M.V. FUEL |
| STG: | PRODUCT |
| Content: | LEADED |
| Number Of Tanks: | 3 |

| | |
|---|---|
| Status: | Not reported |
| Comp Number: | 24671 |
| Number: | Not reported |
| Board Of Equalization: | 44-023613 |
| Referral Date: | Not reported |
| Action Date: | Not reported |
| Created Date: | Not reported |
| Owner Tank Id: | Not reported |
| SWRCB Tank Id: | 37-000-024671-000006 |
| Tank Status: | Not reported |
| Capacity: | 1000 |
| Active Date: | Not reported |
| Tank Use: | M.V. FUEL |
| STG: | PRODUCT |
| Content: | LEADED |
| Number Of Tanks: | Not reported |

| | |
|---|---|
| Status: | Not reported |
| Comp Number: | 24671 |
| Number: | Not reported |
| Board Of Equalization: | 44-023613 |
| Referral Date: | Not reported |
| Action Date: | Not reported |
| Created Date: | Not reported |
| Owner Tank Id: | Not reported |
| SWRCB Tank Id: | 37-000-024671-000007 |
| Tank Status: | Not reported |
| Capacity: | 550 |

**KNIGHTSBRIDGE ASSOCIATES (Continued)** **S106928252**

| | |
|---|---|
| Active Date: | Not reported |
| Tank Use: | PETROLEUM |
| STG: | WASTE |
| Content: | Not reported |
| Number Of Tanks: | Not reported |

---

**W275** **REZCARE PHARMACY** **CA San Diego Co. HMMD** **S111347135**
**East** **748 C ST** **CA MWMP** **N/A**
**1/8-1/4** **SAN DIEGO, CA 92101** **CA HWT**
**0.186 mi.**
**984 ft.** **Site 13 of 13 in cluster W**

**Relative:**
**Higher**

**Actual:**
**77 ft.**

SAN DIEGO CO. HMMD:

| | |
|---|---|
| Facility Id: | 215344 |
| Business Type: | 6HK58 |
| EPA Id Number: | Not reported |
| APN: | 534-182-04-00 |
| Last HMMD Inspection: | 08/17/2011 |
| Permit Status: | INAC |
| Permit Expiration: | 07/31/2012 |
| Facility Owner: | REZCARE PHARMACY |
| Facility Address: | 748 C ST |
| Facility City: | San Diego |
| Facility State: | CA |
| Facility Zip: | 92101 |
| UST Owner: | Not reported |
| Handle Regulated Hazmat: | Not reported |
| Own Or Operate UST: | Not reported |
| Subject To APSA: | Not reported |
| Generate Haz Waste: | Y |
| Treat Haz Waste: | Not reported |
| Generate Medical Waste: | Not reported |

Violations Inactive Permits:

| | |
|---|---|
| Facility Id: | 215344 |
| Update Date: | 11/02/2012 |
| Inspection Date: | 08/17/2011 |
| Violation Code: | 6HV4422 |
| Violation: | PHARM WASTE NOT PROPERLY LABELED |
| Violation Citation: | Generator did not properly label container holding pharmaceutical waste with the words -incineration only- or other approved markings on the lid and side. 118275(g) |
| Activity: | Inactive Permit |

| | |
|---|---|
| Facility Id: | 215344 |
| Update Date: | 11/02/2012 |
| Inspection Date: | 08/17/2011 |
| Violation Code: | 6HV4201 |
| Violation: | NO UPF PERMIT FOR MEDICAL WASTE |
| Violation Citation: | A Unified Program Facility Permit has not been obtained for the generation of medical waste. 117705, 68.905 |
| Activity: | Inactive Permit |

| | |
|---|---|
| Facility Id: | 215344 |
| Update Date: | 11/02/2012 |
| Inspection Date: | 08/17/2011 |
| Violation Code: | 6HV0302 |
| Violation: | HAZWASTE:UNLAWFUL TRANSPORTATION |

**REZCARE PHARMACY (Continued)** **S111347135**

Violation Citation: Hazardous waste generator has unlawfully transported hazardous waste. HSC 25163(a)
Activity: Inactive Permit

Facility Id: 215344
Update Date: 11/02/2012
Inspection Date: 08/17/2011
Violation Code: 6HV0227
Violation: HAZWASTE TANK/CONTAINER W/O LABEL/DATE
Violation Citation: Failed to properly label/date hazardous waste container &/or tank. 66262.34(f)
Activity: Inactive Permit

Facility Id: 215344
Update Date: 11/02/2012
Inspection Date: 08/17/2011
Violation Code: 6HV4260
Violation: TRANSPORT: NO LQHE/REGISTRATION
Violation Citation: Transportation of medical waste without State Hauler Registration or without a limited-quantity hauling exemption from County HMMD. 118025
Activity: Inactive Permit

Facility Id: 215344
Update Date: 11/02/2012
Inspection Date: 08/17/2011
Violation Code: 6HV4204
Violation: WARNING SIGN NOT POSTED
Violation Citation: MW designated accumulation area not posted with an approved and legible biohazardous waste "warning sign" in English and Spanish. 118310
Activity: Inactive Permit

Facility Id: 215344
Update Date: 11/02/2012
Inspection Date: 08/17/2011
Violation Code: 6HV0131
Violation: UPF Permit NOT OBTAINED for HAZWASTE
Violation Citation: A Unified Program Facility permit has not been obtained for the generation of hazardous waste. 68.905
Activity: Inactive Permit

MWMP:
Facility Type: MEDICAL WASTE TRANSPORTERS - December 12, 2014
Contact Name: Not reported
Contact Phone: 619-754-5250
Registration Number: 6044

HWT:
Reg Num: 6044
Expiration Date: 02/28/2015

**U276** **POTTS L E MRS** **EDR US Hist Cleaners** **1009124229**
**South** **836 4TH** **N/A**
**1/8-1/4** **SAN DIEGO, CA**
**0.190 mi.**
**1003 ft.** **Site 5 of 5 in cluster U**

**Relative:**
**Lower**

**Actual:**
**45 ft.**

EDR Historical Cleaners:
Name: POTTS L E MRS
Year: 1920
Type: HAT CLEANERS

---

**AC277** **MARANTZ M R** **EDR US Hist Cleaners** **1009127524**
**SE** **961 7TH AVE** **N/A**
**1/8-1/4** **SAN DIEGO, CA**
**0.190 mi.**
**1005 ft.** **Site 2 of 12 in cluster AC**

**Relative:**
**Higher**

**Actual:**
**65 ft.**

EDR Historical Cleaners:
Name: MARANTZ M R
Year: 1943
Type: HAT CLEANERS AND BLOCKERS

---

**X278** **CHEN LEE HAND LAUNDRY** **EDR US Hist Cleaners** **1009128156**
**NW** **1415 1ST AVE** **N/A**
**1/8-1/4** **SAN DIEGO, CA**
**0.191 mi.**
**1006 ft.** **Site 6 of 7 in cluster X**

**Relative:**
**Higher**

**Actual:**
**80 ft.**

EDR Historical Cleaners:
Name: CHEN LEE HAND LAUNDRY
Year: 1948
Type: LAUNDRIES-CHINESE

---

**279** **HANEY FRANK AUTOMOTIVE MAINTENANCE** **EDR US Hist Auto Stat** **1008997882**
**North** **1465 3RD AVE** **N/A**
**1/8-1/4** **SAN DIEGO, CA**
**0.192 mi.**
**1014 ft.**

**Relative:**
**Higher**

**Actual:**
**100 ft.**

EDR Historical Auto Stations:
Name: HANEY FRANK AUTOMOTIVE MAINTENANCE
Year: 1961
Type: AUTOMOBILE REPAIRING

Name: HANEY FRANK AUTOMOTIVE MAINTENANCE
Year: 1966
Type: AUTOMOBILE REPAIRING

**Z280** **HANEY F R** **EDR US Hist Auto Stat** **1008996467**
**North** **1466 4TH AVE** **N/A**
**1/8-1/4** **SAN DIEGO, CA**
**0.193 mi.**
**1018 ft.** **Site 3 of 4 in cluster Z**

**Relative:**
**Higher**

**Actual:**
**109 ft.**

EDR Historical Auto Stations:

| | |
|---|---|
| Name: | WITTKOP L J |
| Year: | 1943 |
| Type: | GASOLINE AND OIL SERVICE STATIONS |
| Name: | HANEY F R |
| Year: | 1948 |
| Type: | AUTOMOBILE REPAIRING |

---

**AC281** **CHOW SOO** **EDR US Hist Cleaners** **1009127346**
**SE** **953 7TH AVE** **N/A**
**1/8-1/4** **SAN DIEGO, CA**
**0.193 mi.**
**1020 ft.** **Site 3 of 12 in cluster AC**

**Relative:**
**Higher**

**Actual:**
**65 ft.**

EDR Historical Cleaners:

| | |
|---|---|
| Name: | CHOW SOO |
| Year: | 1938 |
| Type: | LAUNDRIES CHINESE |

---

**AC282** **FROLICHSTEIN S N** **EDR US Hist Cleaners** **1009127404**
**SE** **949 7TH ST** **N/A**
**1/8-1/4** **SAN DIEGO, CA**
**0.193 mi.**
**1021 ft.** **Site 4 of 12 in cluster AC**

**Relative:**
**Higher**

**Actual:**
**65 ft.**

EDR Historical Cleaners:

| | |
|---|---|
| Name: | FROLICHSTEIN S N |
| Year: | 1927 |
| Type: | HAT CLEANERS AND BLOCKERS |

---

**V283** **TAI YICK** **EDR US Hist Cleaners** **1009127638**
**WSW** **951 FRONT ST** **N/A**
**1/8-1/4** **SAN DIEGO, CA**
**0.194 mi.**
**1023 ft.** **Site 6 of 6 in cluster V**

**Relative:**
**Lower**

**Actual:**
**43 ft.**

EDR Historical Cleaners:

| | |
|---|---|
| Name: | CLAVERIE PIERRE |
| Year: | 1921 |
| Type: | LAUNDRIES |
| Name: | CLAVERIE FRANCH LAUNDRY |
| Year: | 1927 |
| Type: | LAUNDRIES STEAM |
| Name: | TAI YICK |
| Year: | 1933 |
| Type: | LAUNDRIES-CHINESE |

**AA284** **QUON GORDON** **EDR US Hist Cleaners** **1009127361**
**WNW** **266 B** **N/A**
**1/8-1/4** **SAN DIEGO, CA**
**0.194 mi.**
**1025 ft.** **Site 7 of 11 in cluster AA**

**Relative:** EDR Historical Cleaners:
**Lower** Name: WESTERN DYE WORKS
Year: 1921
**Actual:** Type: CLOTHES CLEANERS AND PRESSERS
**51 ft.**

Name: QUON GORDON
Year: 1938
Type: LAUNDRIES CHINESE

Name: QUON GORDON
Year: 1943
Type: LAUNDRIES CHINESE

---

**Z285** **KNUTSEN AUTOMOTIVE SERVICE** **EDR US Hist Auto Stat** **1008997883**
**North** **1468 4TH AVE** **N/A**
**1/8-1/4** **SAN DIEGO, CA**
**0.194 mi.**
**1026 ft.** **Site 4 of 4 in cluster Z**

**Relative:** EDR Historical Auto Stations:
**Higher** Name: KNUTSEN AUTOMOTIVE SERVICE
Year: 1952
**Actual:** Type: AUTOMOBILE REPAIRING
**110 ft.**

---

**AD286** **ELDORADO CLEANERS** **EDR US Hist Cleaners** **1009124334**
**SE** **648 E ST** **N/A**
**1/8-1/4** **SAN DIEGO, CA**
**0.195 mi.**
**1030 ft.** **Site 1 of 18 in cluster AD**

**Relative:** EDR Historical Cleaners:
**Lower** Name: ELDORADO CLEANERS
Year: 1971
**Actual:** Type: CLEANERS AND DYERS
**60 ft.**

---

**AE287** **STATE OF CALIFORNIA** **CA HIST UST** **U001572605**
**NW** **1350 FRONT ST** **CA SWEEPS UST** **N/A**
**1/8-1/4** **SAN DIEGO, CA 92101** **CA San Diego Co. HMMD**
**0.196 mi.**
**1033 ft.** **Site 1 of 4 in cluster AE**

**Relative:** HIST UST:
**Higher** Region: STATE
Facility ID: 00000011453
**Actual:** Facility Type: Not reported
**63 ft.** Other Type: Not reported
Contact Name: SMOCK, JOHN E.
Telephone: 6192377741
Owner Name: STATE OF CALIFORNIA
Owner Address: 1350 FRONT STREET
Owner City,St,Zip: SAN DIEGO, CA 92101

**STATE OF CALIFORNIA (Continued)** **U001572605**

Total Tanks: 0001

Tank Num: 001
Container Num: 1
Year Installed: 1963
Tank Capacity: 00002000
Tank Used for: PRODUCT
Type of Fuel: DIESEL
Container Construction Thickness: 1/4
Leak Detection: Stock Inventor

SWEEPS UST:
Status: Active
Comp Number: 22770
Number: 9
Board Of Equalization: Not reported
Referral Date: Not reported
Action Date: 06-26-92
Created Date: 02-29-88
Owner Tank Id: Not reported
SWRCB Tank Id: Not reported
Tank Status: Not reported
Capacity: Not reported
Active Date: Not reported
Tank Use: Not reported
STG: Not reported
Content: Not reported
Number Of Tanks: Not reported

SAN DIEGO CO. HMMD:
Facility Id: 122770
Business Type: 6HK70
EPA Id Number: CAL000040655
APN: 533-426-05-00
Last HMMD Inspection: 06/19/2012
Permit Status: OPEN
Permit Expiration: 06/30/2013
Facility Owner: STATE OF CALIFORNIA
Facility Address: 1350 FRONT ST #4012
Facility City: SAN DIEGO
Facility State: CA
Facility Zip: 92101-3607
UST Owner: Not reported
Handle Regulated Hazmat: Y
Own Or Operate UST: Not reported
Subject To APSA: Not reported
Generate Haz Waste: Y
Treat Haz Waste: Not reported
Generate Medical Waste: Not reported

UST:
UST Name: UNDERGROUND TANK 122770 T001
Last Update: 2012-11-02 14:17:38
Permit Number: 122770
Tank Type: UNKNOWN
Additional Id: AT1988
Capacity Gallons: 2100

**STATE OF CALIFORNIA (Continued)** **U001572605**

| | |
|---|---|
| UST Contents: | DIESEL |
| Other Content Info: | DIESEL |
| Reg Status: | REMOVED |
| Remove Close Date: | 1990-06-28 00:00:00 |
| Year Installed: | Not reported |
| Pipe Type: | Not reported |
| Delivery System: | Not reported |
| Monitor Code: | 90 |
| UST Monitor Method: | NO MONITORING ALTERNATIVE SELECTED. VERIFY AND ENTER MONITORING ALTERNATIVE DURING INSPECTION. |

Active Permits:

| | |
|---|---|
| Facility Id: | 122770 |
| Update Date: | 11/02/2012 |
| Case Number: | Not reported |
| Name: | WASTE 860 UNIVERSAL WASTE CRTS/LAMPS* |
| Other Information: | PCB BALLASTS |
| Material Waste: | Waste |
| Hazardous Categories 1: | Not reported |
| Hazardous Categories 2: | Not reported |

| | |
|---|---|
| Facility Id: | 122770 |
| Update Date: | 11/02/2012 |
| Case Number: | 684-76-346 |
| Name: | DIESEL (CONCRETE-ENCASED ABOVE-GRND TANK) |
| Other Information: | Not reported |
| Material Waste: | Material |
| Hazardous Categories 1: | FIRE |
| Hazardous Categories 2: | Not reported |

| | |
|---|---|
| Facility Id: | 122770 |
| Update Date: | 11/02/2012 |
| Case Number: | 74-86-2 |
| Name: | ACETYLENE GAS |
| Other Information: | Not reported |
| Material Waste: | Material |
| Hazardous Categories 1: | PRESSURE RELEASE |
| Hazardous Categories 2: | Not reported |

| | |
|---|---|
| Facility Id: | 122770 |
| Update Date: | 11/02/2012 |
| Case Number: | Not reported |
| Name: | WASTE 860 UNIVERSAL WASTE CRTS/LAMPS/BATTERIES/ETC |
| Other Information: | FLORESCENT BULBS |
| Material Waste: | Waste |
| Hazardous Categories 1: | Not reported |
| Hazardous Categories 2: | Not reported |

| | |
|---|---|
| Facility Id: | 122770 |
| Update Date: | 11/02/2012 |
| Case Number: | 7782-44-7 |
| Name: | OXYGEN |
| Other Information: | Not reported |
| Material Waste: | Material |
| Hazardous Categories 1: | PRESSURE RELEASE |
| Hazardous Categories 2: | Not reported |

**STATE OF CALIFORNIA (Continued)** **U001572605**

| | |
|---|---|
| Facility Id: | 122770 |
| Update Date: | 11/02/2012 |
| Case Number: | Not reported |
| Name: | SULPHURIC ACID |
| Other Information: | CP 3050C |
| Material Waste: | Material |
| Hazardous Categories 1: | CHRONIC |
| Hazardous Categories 2: | Not reported |

---

**AC288** **WHEELER S KEN UNION SERVICE** **EDR US Hist Auto Stat** **1008999868**
**ESE** **701 BROADWAY AVE** **N/A**
**1/8-1/4** **SAN DIEGO, CA**
**0.196 mi.**
**1034 ft.** **Site 5 of 12 in cluster AC**

**Relative:**
**Higher**

**Actual:**
**68 ft.**

EDR Historical Auto Stations:

| | |
|---|---|
| Name: | WHEELER S KEN UNION SERVICE |
| Year: | 1956 |
| Type: | GASOLINE STATIONS |

---

**AC289** **LION CLEANERS** **EDR US Hist Cleaners** **1009124361**
**ESE** **701 BROADWAY ST** **N/A**
**1/8-1/4** **SAN DIEGO, CA**
**0.196 mi.**
**1034 ft.** **Site 6 of 12 in cluster AC**

**Relative:**
**Higher**

**Actual:**
**68 ft.**

EDR Historical Cleaners:

| | |
|---|---|
| Name: | LION CLEANERS |
| Year: | 1971 |
| Type: | CLEANERS AND DYERS |

---

**AF290** **HAFELI P H** **EDR US Hist Auto Stat** **1008988949**
**WSW** **943 FRONT** **N/A**
**1/8-1/4** **SAN DIEGO, CA**
**0.196 mi.**
**1036 ft.** **Site 1 of 18 in cluster AF**

**Relative:**
**Lower**

**Actual:**
**43 ft.**

EDR Historical Auto Stations:

| | |
|---|---|
| Name: | HAFELI P H |
| Year: | 1930 |
| Type: | AUTOMOBILE GARAGES |

---

**AG291** **KOMINS SAML** **EDR US Hist Cleaners** **1009128045**
**South** **825 4TH AVE** **N/A**
**1/8-1/4** **SAN DIEGO, CA**
**0.198 mi.**
**1044 ft.** **Site 1 of 3 in cluster AG**

**Relative:**
**Lower**

**Actual:**
**45 ft.**

EDR Historical Cleaners:

| | |
|---|---|
| Name: | KOMINS SAML |
| Year: | 1943 |
| Type: | CLOTHES PRESSERS AND CLEANERS |

**AC292** **TAILORED LADY THE** **EDR US Hist Cleaners** **1009127913**
**SE** **936 7TH AVE** **N/A**
**1/8-1/4** **SAN DIEGO, CA**
**0.198 mi.**
**1045 ft.** **Site 7 of 12 in cluster AC**

**Relative:**
**Higher**

**Actual:**
**64 ft.**

EDR Historical Cleaners:
Name: TAILORED LADY THE
Year: 1948
Type: CLOTHES PRESSERS AND CLEANERS

---

**Y293** **EDR US Hist Auto Stat** **1015651795**
**SSE** **835 5TH AVE** **N/A**
**1/8-1/4** **SAN DIEGO, CA 92101**
**0.198 mi.**
**1047 ft.** **Site 4 of 6 in cluster Y**

**Relative:**
**Lower**

**Actual:**
**51 ft.**

EDR Historical Auto Stations:
Name: SAN DIEGO AUTOMOTIVE
Year: 2004
Address: 835 5TH AVE

---

**Y294** **FAIOLA E G** **EDR US Hist Cleaners** **1009128475**
**SSE** **866 6TH AVE** **N/A**
**1/8-1/4** **SAN DIEGO, CA**
**0.199 mi.**
**1050 ft.** **Site 5 of 6 in cluster Y**

**Relative:**
**Lower**

**Actual:**
**57 ft.**

EDR Historical Cleaners:
Name: FAIOLA E G
Year: 1943
Type: CLOTHES PRESSERS AND CLEANERS

---

**AH295** **K & J SELF-SERVICE LAUNDRY** **EDR US Hist Cleaners** **1009127727**
**NW** **1428 1ST AVE** **N/A**
**1/8-1/4** **SAN DIEGO, CA**
**0.199 mi.**
**1053 ft.** **Site 1 of 8 in cluster AH**

**Relative:**
**Higher**

**Actual:**
**79 ft.**

EDR Historical Cleaners:
Name: IDEAL HAND LAUNDRY
Year: 1933
Type: LAUNDRIES-HAND

Name: SCRUGGS CLARA E
Year: 1943
Type: LAUNDRIES HAND

Name: K & J SELF-SERVICE LAUNDRY
Year: 1961
Type: LAUNDRIES-SELF SERVE

**AC296**
**ESE**
**1/8-1/4**
**0.202 mi.**
**1068 ft.**

**707 BROADWAY**
**SAN DIEGO, CA 92101**

**Site 8 of 12 in cluster AC**

**EDR US Hist Auto Stat** **1015609185**
**N/A**

**Relative:**
**Higher**

**Actual:**
**68 ft.**

EDR Historical Auto Stations:
Name: RADIATOR EXPRESS
Year: 2010
Address: 707 BROADWAY

---

**AD297**
**SE**
**1/8-1/4**
**0.203 mi.**
**1070 ft.**

**HANDI DANDI**
**670 E ST**
**SAN DIEGO, CA**

**Site 2 of 18 in cluster AD**

**EDR US Hist Cleaners** **1009124450**
**N/A**

**Relative:**
**Lower**

**Actual:**
**60 ft.**

EDR Historical Cleaners:
Name: HANDI DANDI
Year: 1971
Type: LAUNDRIES SELF SERVE

---

**AC298**
**ESE**
**1/8-1/4**
**0.206 mi.**
**1087 ft.**

**BYRD J W**
**750 BROADWAY ESCONDIDO**
**SAN DIEGO, CA**

**Site 9 of 12 in cluster AC**

**EDR US Hist Auto Stat** **1008995472**
**N/A**

**Relative:**
**Higher**

**Actual:**
**72 ft.**

EDR Historical Auto Stations:
Name: BYRD J W
Year: 1933
Type: GASOLINE AND OIL SERVICE STATIONS

---

**AI299**
**NNE**
**1/8-1/4**
**0.208 mi.**
**1098 ft.**

**1447 6TH AVE**
**SAN DIEGO, CA 92101**

**Site 1 of 5 in cluster AI**

**EDR US Hist Auto Stat** **1015229601**
**N/A**

**Relative:**
**Higher**

**Actual:**
**138 ft.**

EDR Historical Auto Stations:
Name: BRAKE WORLD
Year: 1999
Address: 1447 6TH AVE

---

**AF300**
**SW**
**1/8-1/4**
**0.211 mi.**
**1112 ft.**

**HAFELI P H**
**910 FRONT**
**SAN DIEGO, CA**

**Site 2 of 18 in cluster AF**

**EDR US Hist Auto Stat** **1008988948**
**N/A**

**Relative:**
**Lower**

**Actual:**
**41 ft.**

EDR Historical Auto Stations:
Name: HAFELI P H
Year: 1930
Type: AUTOMOBILE GARAGES

**AH301** **CHEN LEE LAUNDRY** **EDR US Hist Cleaners** **1009128887**
**NNW** **1451 1ST AVE** **N/A**
**1/8-1/4** **SAN DIEGO, CA**
**0.211 mi.**
**1115 ft.** **Site 2 of 8 in cluster AH**

**Relative:**
**Higher**

**Actual:**
**79 ft.**

EDR Historical Cleaners:

| | |
|---|---|
| Name: | CHEN LEE LAUNDRY |
| Year: | 1961 |
| Type: | LAUNDRIES |

---

**X302** **DATA CENTER** **CA HIST UST** **U001572553**
**NNW** **1450 2ND AVE** **N/A**
**1/8-1/4** **SAN DIEGO, CA 92101**
**0.212 mi.**
**1118 ft.** **Site 7 of 7 in cluster X**

**Relative:**
**Higher**

**Actual:**
**84 ft.**

HIST UST:

| | |
|---|---|
| Region: | STATE |
| Facility ID: | 00000023473 |
| Facility Type: | Other |
| Other Type: | DATA PROCESSING |
| Contact Name: | RUDY VAN EWIJK |
| Telephone: | 6192304320 |
| Owner Name: | CALIFORNIA FIRST BANK |
| Owner Address: | 350 CALIFORNIA ST.,PO BOX 7104 |
| Owner City,St,Zip: | SAN FRANCISCO, CA 94120 |
| Total Tanks: | 0002 |
| | |
| Tank Num: | 001 |
| Container Num: | 1 |
| Year Installed: | 1979 |
| Tank Capacity: | 00001000 |
| Tank Used for: | PRODUCT |
| Type of Fuel: | DIESEL |
| Container Construction Thickness: | Not reported |
| Leak Detection: | Stock Inventor |
| | |
| Tank Num: | 002 |
| Container Num: | 2 |
| Year Installed: | 1982 |
| Tank Capacity: | 00002000 |
| Tank Used for: | PRODUCT |
| Type of Fuel: | DIESEL |
| Container Construction Thickness: | 3/16 |
| Leak Detection: | Stock Inventor |

---

**AA303** **VIRGIL S AUTO REPAIR** **EDR US Hist Auto Stat** **1008997680**
**WNW** **1241 UNION ST** **N/A**
**1/8-1/4** **SAN DIEGO, CA**
**0.212 mi.**
**1121 ft.** **Site 8 of 11 in cluster AA**

**Relative:**
**Lower**

**Actual:**
**52 ft.**

EDR Historical Auto Stations:

| | |
|---|---|
| Name: | MOELLER H W |
| Year: | 1938 |
| Type: | AUTOMOBILE REPAIRING |

**VIRGIL S AUTO REPAIR (Continued)** **1008997680**

Name: PIONEER AUTO BODY & RADIATOR WORKS
Year: 1943
Type: AUTOMOBILE REPAIRING

Name: PIONEER AUTO & RADIATOR WORKS
Year: 1948
Type: AUTOMOBILE REPAIRING

Name: VIRGIL S AUTO REPAIR
Year: 1952
Type: AUTOMOBILE REPAIRING

---

**AD304** **ENCO SERVICE STATION** **EDR US Hist Auto Stat** **1008989845**
**SE** **696 E ST** **N/A**
**1/8-1/4** **SAN DIEGO, CA**
**0.212 mi.**
**1121 ft.** **Site 3 of 18 in cluster AD**

**Relative:**
**Lower**

**Actual:**
**61 ft.**

EDR Historical Auto Stations:
Name: ENCO SERVICE STATION
Year: 1971
Type: GASOLINE STATIONS

---

**AB305** **MC INTYRE C C** **EDR US Hist Auto Stat** **1008996662**
**SW** **840 1ST AVE** **N/A**
**1/8-1/4** **SAN DIEGO, CA**
**0.213 mi.**
**1123 ft.** **Site 6 of 7 in cluster AB**

**Relative:**
**Lower**

**Actual:**
**38 ft.**

EDR Historical Auto Stations:
Name: MC INTYRE C C
Year: 1933
Type: AUTOMOBILE REPAIRING

Name: MISSION GARAGE MECHANICAL REPAIR
Year: 1961
Type: AUTOMOBILE REPAIRING

Name: MISSION GARAGE MECHANICAL REPAIR
Year: 1966
Type: AUTOMOBILE REPAIRING

---

**AJ306** **TURNER BRAKE AND CLUTCH SERVICE** **EDR US Hist Auto Stat** **1008997195**
**West** **1148 UNION ST** **N/A**
**1/8-1/4** **SAN DIEGO, CA**
**0.213 mi.**
**1123 ft.** **Site 1 of 4 in cluster AJ**

**Relative:**
**Lower**

**Actual:**
**47 ft.**

EDR Historical Auto Stations:
Name: BARTLETT C P
Year: 1943
Type: AUTOMOBILE REPAIRING

Name: DUNCAN H E
Year: 1943

**TURNER BRAKE AND CLUTCH SERVICE (Continued)** **1008997195**

Type: AUTOMOBILE REPAIRING

Name: TURNER BRAKE & CLUTCH SERVICE
Year: 1943
Type: AUTOMOBILE REPAIRING

Name: TURNER BRAKE AND CLUTCH SERVICE
Year: 1948
Type: AUTOMOBILE REPAIRING

---

**AJ307** **TURNER BRAKE & CLUTCH SERVICE** **EDR US Hist Auto Stat** **1008996107**
**West** **1146 UNION ST** **N/A**
**1/8-1/4** **SAN DIEGO, CA**
**0.213 mi.**
**1123 ft.** **Site 2 of 4 in cluster AJ**

**Relative:**
**Lower**

**Actual:**
**47 ft.**

EDR Historical Auto Stations:
Name: BOLES S L
Year: 1938
Type: AUTOMOBILE REPAIRING

Name: TURNER BRAKE & CLUTCH SERVICE
Year: 1952
Type: AUTOMOBILE REPAIRING

---

**AB308** **BRABAZON E C** **EDR US Hist Auto Stat** **1008989258**
**SW** **840 1ST** **N/A**
**1/8-1/4** **SAN DIEGO, CA**
**0.213 mi.**
**1125 ft.** **Site 7 of 7 in cluster AB**

**Relative:**
**Lower**

**Actual:**
**38 ft.**

EDR Historical Auto Stations:
Name: BRABAZON E C
Year: 1930
Type: AUTOMOBILE REPAIRING

---

**AK309** **CENTRAL FILLING STATION** **CA HIST UST** **U001572545**
**WNW** **1251 UNION ST** **N/A**
**1/8-1/4** **SAN DIEGO, CA 92101**
**0.213 mi.**
**1126 ft.** **Site 1 of 9 in cluster AK**

**Relative:**
**Lower**

**Actual:**
**53 ft.**

HIST UST:
Region: STATE
Facility ID: 00000044131
Facility Type: Gas Station
Other Type: Not reported
Contact Name: DON MADISON (565-5444)
Telephone: 6192362756
Owner Name: COUNTY OF SAN DIEGO
Owner Address: 5555 OVERLAND AVE.
Owner City,St,Zip: SAN DIEGO, CA 92123
Total Tanks: 0003

Tank Num: 001

**CENTRAL FILLING STATION (Continued)** **U001572545**

| | |
|---|---|
| Container Num: | GS009 |
| Year Installed: | Not reported |
| Tank Capacity: | 00006000 |
| Tank Used for: | PRODUCT |
| Type of Fuel: | UNLEADED |
| Container Construction Thickness: | Not reported |
| Leak Detection: | None |
| | |
| Tank Num: | 002 |
| Container Num: | GS010 |
| Year Installed: | Not reported |
| Tank Capacity: | 00006000 |
| Tank Used for: | PRODUCT |
| Type of Fuel: | UNLEADED |
| Container Construction Thickness: | Not reported |
| Leak Detection: | None |
| | |
| Tank Num: | 003 |
| Container Num: | GS011 |
| Year Installed: | Not reported |
| Tank Capacity: | 00000500 |
| Tank Used for: | WASTE |
| Type of Fuel: | WASTE OIL |
| Container Construction Thickness: | Not reported |
| Leak Detection: | None |

---

**AK310** **FOSS W J** **EDR US Hist Auto Stat** **1008995451**
**WNW** **1251 UNION ST** **N/A**
**1/8-1/4** **SAN DIEGO, CA**
**0.213 mi.**
**1126 ft.** **Site 2 of 9 in cluster AK**

**Relative:**
**Lower**

**Actual:**
**53 ft.**

EDR Historical Auto Stations:

| | |
|---|---|
| Name: | FOSS W J |
| Year: | 1933 |
| Type: | AUTOMOBILE REPAIRING |

---

**AK311** **COUNTY OF SD- FLEET SERVICE** **CA UST** **U003789495**
**WNW** **1251 UNION ST** **N/A**
**1/8-1/4** **SAN DIEGO, CA 92101**
**0.213 mi.**
**1126 ft.** **Site 3 of 9 in cluster AK**

**Relative:**
**Lower**

**Actual:**
**53 ft.**

UST:

| | |
|---|---|
| Facility ID: | H14741 |
| Permitting Agency: | SAN DIEGO COUNTY |
| Latitude: | 32.7199474 |
| Longitude: | -117.164184 |

**AK312** **UNION & A SERVICE STATION** **RCRA-SQG** **1000335133**
**WNW** **1251 UNION ST** **FINDS** **CAD981694797**
**1/8-1/4** **SAN DIEGO, CA 92101**
**0.213 mi.**
**1126 ft.** **Site 4 of 9 in cluster AK**

**Relative:**
**Lower**

**Actual:**
**53 ft.**

RCRA-SQG:

| | |
|---|---|
| Date form received by agency: | 12/30/1986 |
| Facility name: | UNION & A SERVICE STATION |
| Facility address: | 1251 UNION ST<br>SAN DIEGO, CA 92101 |
| EPA ID: | CAD981694797 |
| Mailing address: | 5555 OVERLAND AVE MS 019<br>SAN DIEGO, CA 92123 |
| Contact: | ENVIRONMENTAL MANAGER |
| Contact address: | 1251 UNION ST<br>SAN DIEGO, CA 92101 |
| Contact country: | US |
| Contact telephone: | (619) 565-5444 |
| Contact email: | Not reported |
| EPA Region: | 09 |
| Land type: | Other land type |
| Classification: | Small Small Quantity Generator |
| Description: | Handler: generates more than 100 and less than 1000 kg of hazardous waste during any calendar month and accumulates less than 6000 kg of hazardous waste at any time; or generates 100 kg or less of hazardous waste during any calendar month, and accumulates more than 1000 kg of hazardous waste at any time |

Owner/Operator Summary:

| | |
|---|---|
| Owner/operator name: | COUNTY OF SAN DIEGO |
| Owner/operator address: | NOT REQUIRED<br>NOT REQUIRED, ME 99999 |
| Owner/operator country: | Not reported |
| Owner/operator telephone: | (415) 555-1212 |
| Legal status: | Private |
| Owner/Operator Type: | Owner |
| Owner/Op start date: | Not reported |
| Owner/Op end date: | Not reported |

| | |
|---|---|
| Owner/operator name: | NOT REQUIRED |
| Owner/operator address: | NOT REQUIRED<br>NOT REQUIRED, ME 99999 |
| Owner/operator country: | Not reported |
| Owner/operator telephone: | (415) 555-1212 |
| Legal status: | Private |
| Owner/Operator Type: | Operator |
| Owner/Op start date: | Not reported |
| Owner/Op end date: | Not reported |

Handler Activities Summary:

| | |
|---|---|
| U.S. importer of hazardous waste: | No |
| Mixed waste (haz. and radioactive): | No |
| Recycler of hazardous waste: | No |
| Transporter of hazardous waste: | No |
| Treater, storer or disposer of HW: | No |
| Underground injection activity: | No |
| On-site burner exemption: | No |

**UNION & A SERVICE STATION (Continued)** **1000335133**

Furnace exemption: No
Used oil fuel burner: No
Used oil processor: No
User oil refiner: No
Used oil fuel marketer to burner: No
Used oil Specification marketer: No
Used oil transfer facility: No
Used oil transporter: No

Facility Has Received Notices of Violations:
Regulation violated: Not reported
Area of violation: Generators - General
Date violation determined: 04/16/2004
Date achieved compliance: 05/13/2004
Violation lead agency: State
Enforcement action: Not reported
Enforcement action date: Not reported
Enf. disposition status: Not reported
Enf. disp. status date: Not reported
Enforcement lead agency: Not reported
Proposed penalty amount: Not reported
Final penalty amount: Not reported
Paid penalty amount: Not reported

Evaluation Action Summary:
Evaluation date: 04/16/2004
Evaluation: COMPLIANCE EVALUATION INSPECTION ON-SITE
Area of violation: Generators - General
Date achieved compliance: 05/13/2004
Evaluation lead agency: State Contractor/Grantee

FINDS:

Registry ID: 110002755572

Environmental Interest/Information System
California Hazardous Waste Tracking System - Datamart (HWTS-DATAMART) provides California with information on hazardous waste shipments for generators, transporters, and treatment, storage, and disposal facilities.

RCRAInfo is a national information system that supports the Resource Conservation and Recovery Act (RCRA) program through the tracking of events and activities related to facilities that generate, transport, and treat, store, or dispose of hazardous waste. RCRAInfo allows RCRA program staff to track the notification, permit, compliance, and corrective action activities required under RCRA.

Registry ID: 110057054253

Environmental Interest/Information System
STATE MASTER

**AK313** **COUNTY OF SAN DIEGO** **CA HIST CORTESE** **S103472132**
**WNW** **1251 UNION ST** **CA LUST** **N/A**
**1/8-1/4** **SAN DIEGO, CA 92101** **CA SWEEPS UST**
**0.213 mi.** **CA San Diego Co. HMMD**
**1126 ft.** **Site 5 of 9 in cluster AK** **CA SAN DIEGO CO. SAM**

**Relative:**
**Lower**

**Actual:**
**53 ft.**

HIST CORTESE:

| | |
|---|---|
| Region: | CORTESE |
| Facility County Code: | 37 |
| Reg By: | LTNKA |
| Reg Id: | 9UT3729 |

LUST:

| | |
|---|---|
| Region: | STATE |
| Global Id: | T0607302496 |
| Latitude: | 32.7182653 |
| Longitude: | -117.1654176 |
| Case Type: | LUST Cleanup Site |
| Status: | Completed - Case Closed |
| Status Date: | 06/13/2013 |
| Lead Agency: | SAN DIEGO COUNTY LOP |
| Case Worker: | NS |
| Local Agency: | SAN DIEGO COUNTY LOP |
| RB Case Number: | 9UT3729 |
| LOC Case Number: | H14741-001 |
| File Location: | Local Agency |
| Potential Media Affect: | Other Groundwater (uses other than drinking water) |
| Potential Contaminants of Concern: | Gasoline |
| Site History: | The Site is located at 1251 Union Street, San Diego, California. The Site consists of a service station and repair shop operated by the County of San Diego for County Vehicles. One building is located onsite containing the office and vehicle mai ntenance facility. A fueling station is situated north of the building. County Vehicle parking areas are located north, south and east of the facility building. The Site is located on the southeast corner of Union & A Streets in Downtown San Diego. Three USTs, associated piping and fuel dispensers have been removed from the Site. Two USTs were removed from the western portion of the Site and one UST was removed from the eastern portion of the Site in September, 1998. The Site was restored with one new UST, fuel dispenser and associated piping in the western portion of the Site to supply gasoline for County vehicles. The Site is currently open and fully operational. Land use is not expected to change in the foreseeable future. Preliminary soil sampling was conducted at the Site on September 3, 1998 in an attempt to assess subsurface soil conditions at the Site prior to UST exposure activities. Preliminary sampling consisted of the collection of seven so il samples at locations north of the dispenser island (adjacent to east UST remote fill) and beneath the fuel dispensers. Pot-holing was conducted utilizing a trackhoe, and samples were obtained from the trackhoe bucket. Soil samples were collected in laboratory supplied glass containers and delivered, under chain-of-custody to a mobile laboratory on site for analysis. Preliminary soil samples were analyzed for total petroleum hydrocarbons (TPH) gasoline and diesel range using EPA Method 8015. On September 8, 1998 two 6,000-gallon gasoline USTs and one 300-gallon waste oil UST were removed form the Site. The location of these former USTs are noted on Figure 2. The gasoline USTs consisted of single-walled steel and supplied unleaded gasoline for County Vehicles. The waste oil UST consisted of single-walled steel and was utilized to store waste oil generated |

**COUNTY OF SAN DIEGO (Continued)** **S103472132**

from the County maintenance facility. The gasoline USTs maintained associated piping connecting the tanks to adjacent fuel dispensers, vent lines and remote fill ports. The waste oil UST maintained associated piping connecting the tank to a vent line and a remote fill port, which was located directly above the tank and emptied into the tank by gravity feed. Bums & McDonnell of San Diego, California in accordance with SD-DEH guidelines, accomplished the UST, associated piping and fuel dispenser removals for the County of San Diego. San Diego County and the City of San Diego Fire Department conducted oversight for the UST removal process. Bums & McDonnell prepared a UST closure report for the Site, dated November 6, 1998. Soil samples were collected on September 8, 1998, after the removal of the USTs, under the direct supervision of the County inspector. Soil samples were collected from the bucket of the trackhoe and placed in laboratory-supplied glass containers. Four soil samples were collected from the floor of the gasoline UST excavation within native soil at depths of 16 feet bgs. Soil samples were collected from beneath the east and west ends of the former tank locations (Figure 2). Two soil samples were obtained from the floor of the waste oil UST excavation within native soil at depths of 10 feet bgs (Figure 2). Soil samples were collected from beneath the north and south ends of the former tank location. Two soil samples were obtained from approximately 3 feet bgs at two locations beneath the former dispenser piping. Soil samples collected from beneath the gasoline USTs and dispenser piping were analyzed for total petroleum hydrocarbons (TPH) by California Department of Health Services (DOHS) Method. The sample indicating the highest TPH result was additionally analyzed for methyl-tertiary-butyl ether (MtBE) using EPA Method 8260, benzene, toluene, ethylbenzene and xylenes (BTEX) using EPA Method 8020 and total lead using EPA Method 3050/60 I 0. Soil samples collected from beneath the waste oil UST excavation were analyzed for total recoverable petroleum hydrocarbons (TRPH) by EPA 418.1. The sample indicating the highest TPH result was additionally analyzed for volatile organic compounds (VOCs) using EPA Method 8260, metals using EPA Method 3050/6010, polychlorinated biphenols (PCBs) using EPA Method 8080 and organic lead using EPA Method DHS17420. Approximately 225 cubic yards of soil backfill material were excavated and removed from the gasoline UST excavation. The former backfill material consisted of poorly graded fine sand. Petroleum hydrocarbon-impacted soil was observed during the gasoline UST excavation. On September 8, 1998 seven soil samples were collected from various locations within the stockpile to characterize the soil for disposal. The soil samples were obtained as per the SAM requirements. On September 16, 1998 approximately 225 cubic yards of petroleum hydrocarbonimpacted soil excavated from the former gasoline UST excavation were removed from the Site and transported to Candelaria Environmental Company Biotreatment Facility in Anza, California for disposal. Soil was transported under non-hazardous materials hauling manifests. On September 8 and 10, 1998 six samples were obtained from the base and side walls of the waste oil excavation. Samples were collected in attempt to assess the extent of petroleum hydrocarbon-impacted soil. Samples were analyzed for TRPH. The sample indicating the highest TRPH result was additionally analyzed for VOCs and metals. On September 16, 1998, at the request of the County of San Diego, ten soil samples were obtained from the base and side walls of the gasoline UST excavation. Samples were collected in an attempt to assess the extent of petroleum

**COUNTY OF SAN DIEGO (Continued)** **S103472132**

hydrocarbon-impacted soil. concentration of 25 mg/kg and an arsenic concentration of 1.5 mg/kg. On October 13, 14 and 15, 2004, Gradient was on site to observe the drilling of three (3) soil borings. The field investigation was conducted at the Site in the area of the existing USTs and associated fuel dispensers. Each soil boring was advanced by hollow stem auger, which was steam cleaned prior to use and between boreholes. All san1pling equipment was decontaminated between sample locations by washing with a laboratory grade detergent, rinsed with potable water and then final rinsed with distilled water. The three (3) soil borings were converted to groundwater monitoring wells designated as MW - I, M W-2 and MW-3. The boring and well locations are shown on Figures 3. Each monitoring well was constructed of 4-inch diameter schedule 40 PVC pIpe. All three monitoring wells were drilled to a depth ranging between 58 and 60 feet bgs. Monitoring well MW-I was completed with 38 feet of blank casing over 20 feet of 0.020-inch screened casing. Monitoring well MW-2 was completed with 40 feet of blank casing over 20 feet of 0.020-inch screened casing. Monitoring well MW-3 was completed with 39 feet of blank casing over 21 feet of 0.020-inch screened casing. The annular space surrounding the monitoring wells were filled with No.3 quartz sand to a point approximately 2 feet above the screened interval. Following the placement of the sand pack and prior to placing in the hydrated bentonite seal, the well was surged with a surge block for approximately 15 minutes, or until the sand pack had settled. More sand was then added to 2 feet above the screened interval prior to completion of the well. A hydrated bentonite seal was placed from 3 feet below grade to the top of sand (approximately 2 above the screened interval). The well assemblage was completed with a flush grade, traffic resistant, water-tight well box cemented into place at grade, and was secured with a locking, water-tight well cap. It should be noted that according to the SD-DEH workplan approval letter dated June 8, 2004 threeadditional soil borings were to be drilled to a depth of 10 feet below non-detectable petroleum hydrocarbon impacted soil for possible laboratory analysis. Based upon no visual or olfactory evidence of contamination in the three (3) monitoring wells installed to date the additional soil borings were not drilled during the field investigation. The prevIous UST removal and investigation indicate the pavement at the site is underlain by loose sand to a depth of approximately 2.0 feet bgs. This sand is likely imported fill material. The sand is underlain by brown silty clay to a depth of approximately 16 feet bgs. The silty clay is lUlderiain by brown si lt with trace clay. The brown silt was the deepest lithologic unit encOlUltered and extended to 19.5 feet bgs. The entire UST system, i.e., tank and product line, are within the brown silty clay. According to the field investigation performed in October 2004, the soil at the Site consists of fill from growld surface to approximately 10 feet bgs underlain by quaternary baypoint fornlation to the total depth of drilling achieved (approximately 60 feet bgs). The Site is located within the Linbergh Hydrologic Subarea of the Pueblo San Diego Hydrologic Unit. There are no beneficial or potential beneficial uses for groundwater listed in the Basin Plan for the Linbergh Hydrologic Subarea. The closest surface water to the Site is San Diego Bay, located approximately 2,500 feet to the west. Surface drainage at the Site is west to Union Street and to the south offsite. The depth to groundwater in the wells on October 22, 2004 ranged from 46.81 to 49.06 feet bgs. Groundwater elevation measurements are presented in Table 1. A groundwater elevation

**COUNTY OF SAN DIEGO (Continued)** **S103472132**

contour map for the October 22, 2004 sampling event is presented as Figure 4. As indicated on Figure 4, the groundwater is interpreted to flow in a southwesterly direction. The calculated hydraulic gradient is 0.0009 foot-per-foot (flJft.) .

Click here to access the California GeoTracker records for this facility:

Contact:

| | |
|---|---|
| Global Id: | T0607302496 |
| Contact Type: | Local Agency Caseworker |
| Contact Name: | NASSER SIONIT |
| Organization Name: | SAN DIEGO COUNTY LOP |
| Address: | P.O. Box 129261 |
| City: | San Diego |
| Email: | nasser.sionit@sdcounty.ca.gov |
| Phone Number: | Not reported |

Status History:

| | |
|---|---|
| Global Id: | T0607302496 |
| Status: | Open - Site Assessment |
| Status Date: | 07/08/2009 |
| Global Id: | T0607302496 |
| Status: | Completed - Case Closed |
| Status Date: | 06/13/2013 |
| Global Id: | T0607302496 |
| Status: | Open - Case Begin Date |
| Status Date: | 09/08/1998 |
| Global Id: | T0607302496 |
| Status: | Open - Remediation |
| Status Date: | 07/01/1999 |

Regulatory Activities:

| | |
|---|---|
| Global Id: | T0607302496 |
| Action Type: | Other |
| Date: | 09/08/1998 |
| Action: | Leak Began |
| Global Id: | T0607302496 |
| Action Type: | ENFORCEMENT |
| Date: | 09/20/2007 |
| Action: | Technical Correspondence / Assistance / Other |
| Global Id: | T0607302496 |
| Action Type: | ENFORCEMENT |
| Date: | 12/08/2010 |
| Action: | Technical Correspondence / Assistance / Other |
| Global Id: | T0607302496 |
| Action Type: | Other |
| Date: | 09/08/1998 |
| Action: | Leak Discovery |
| Global Id: | T0607302496 |
| Action Type: | REMEDIATION |

**COUNTY OF SAN DIEGO (Continued)** **S103472132**

Date: 09/08/1998
Action: Excavation

Global Id: T0607302496
Action Type: ENFORCEMENT
Date: 11/10/2011
Action: Technical Correspondence / Assistance / Other

Global Id: T0607302496
Action Type: Other
Date: 09/08/1998
Action: Leak Stopped

Global Id: T0607302496
Action Type: ENFORCEMENT
Date: 10/01/1998
Action: Notice of Responsibility

Global Id: T0607302496
Action Type: ENFORCEMENT
Date: 02/21/2012
Action: Letter - Notice

Global Id: T0607302496
Action Type: Other
Date: 09/10/1998
Action: Leak Reported

Global Id: T0607302496
Action Type: RESPONSE
Date: 10/25/2012
Action: Risk Assessment Report

Global Id: T0607302496
Action Type: ENFORCEMENT
Date: 06/13/2013
Action: Closure/No Further Action Letter

Global Id: T0607302496
Action Type: ENFORCEMENT
Date: 02/13/2013
Action: Letter - Notice

Global Id: T0607302496
Action Type: ENFORCEMENT
Date: 07/14/2009
Action: Letter - Notice

Global Id: T0607302496
Action Type: RESPONSE
Date: 10/13/2011
Action: Other Workplan - Regulator Responded

LUST REG 9:
Region: 9
Status: Preliminary site assessment underway

**COUNTY OF SAN DIEGO (Continued)** **S103472132**

Case Number: 9UT3729
Local Case: H14741-001
Substance: Gasoline
Qty Leaked: 0
Abate Method: Not reported
Local Agency: San Diego
How Found: Other Means
How Stopped: Other Means
Source: Piping
Cause: Overfill
Lead Agency: Local Agency
Case Type: Other ground water affected
Date Found: 09/08/1998
Date Stopped: 09/08/1998
Confirm Date: / /
Submit Workplan: Not reported
Prelim Assess: 09/10/1998
Desc Pollution: Not reported
Remed Plan: / /
Remed Action: Not reported
Began Monitor: Not reported
Release Date: 09/10/1998
Enforce Date: Not reported
Closed Date: Not reported
Enforce Type: Not reported
Pilot Program: LOP
Basin Number: 908.21
GW Depth: ~20'
Beneficial Use: No Beneficial groundwater use
NPDES Number: Not reported
Priority: 2B
File Dispn: Administratively opened on database, however no file physically exists
Interim Remedial Actions: Not reported
Cleanup and Abatement order Number: Not reported
Waste Discharge Requirement Number: Not reported

SWEEPS UST:
Status: Active
Comp Number: 14741
Number: 9
Board Of Equalization: 44-022109
Referral Date: Not reported
Action Date: 06-26-92
Created Date: 02-29-88
Owner Tank Id: Not reported
SWRCB Tank Id: 37-000-014741-000001
Tank Status: A
Capacity: 6000
Active Date: Not reported
Tank Use: M.V. FUEL
STG: P
Content: REG UNLEADED
Number Of Tanks: 3

Status: Active
Comp Number: 14741
Number: 9

**COUNTY OF SAN DIEGO (Continued)** **S103472132**

Board Of Equalization: 44-022109
Referral Date: Not reported
Action Date: 06-26-92
Created Date: 02-29-88
Owner Tank Id: Not reported
SWRCB Tank Id: 37-000-014741-000002
Tank Status: A
Capacity: 6000
Active Date: Not reported
Tank Use: M.V. FUEL
STG: P
Content: REG UNLEADED
Number Of Tanks: Not reported

Status: Active
Comp Number: 14741
Number: 9
Board Of Equalization: 44-022109
Referral Date: Not reported
Action Date: 06-26-92
Created Date: 02-29-88
Owner Tank Id: Not reported
SWRCB Tank Id: 37-000-014741-000003
Tank Status: A
Capacity: 280
Active Date: Not reported
Tank Use: PETROLEUM
STG: W
Content: Not reported
Number Of Tanks: Not reported

SAN DIEGO CO. HMMD:
Facility Id: 114741
Business Type: 6HK24
EPA Id Number: CAD981694797
APN: 533-414-07-00
Last HMMD Inspection: 07/05/2012
Permit Status: OPEN
Permit Expiration: 01/31/2013
Facility Owner: COUNTY OF SAN DIEGO
Facility Address: 5555 OVERLAND AV MS 019 BLDG #7
Facility City: SAN DIEGO
Facility State: CA
Facility Zip: 92123-1219
UST Owner: COUNTY OF SAN DIEGO/FLEET OPER
Handle Regulated Hazmat: Y
Own Or Operate UST: Y
Subject To APSA: Not reported
Generate Haz Waste: Y
Treat Haz Waste: Not reported
Generate Medical Waste: Not reported

UST:
UST Name: UNDERGROUND TANK 114741 T001
Last Update: 2012-11-02 14:17:38
Permit Number: 114741
Tank Type: SINGLE WALL

**COUNTY OF SAN DIEGO (Continued)** **S103472132**

| | |
|---|---|
| Additional Id: | UNION-1 |
| Capacity Gallons: | 6000 |
| UST Contents: | REGULAR UNLEADED |
| Other Content Info: | REGULAR UNLEADED |
| Reg Status: | REMOVED |
| Remove Close Date: | 1998-08-09 00:00:00 |
| Year Installed: | 1960-01-01 00:00:00 |
| Pipe Type: | SINGLE WALL |
| Delivery System: | SUCTION |
| Monitor Code: | 06 |
| UST Monitor Method: | SW TANK SW SUCTION PIPE W/DAILY RECONCILIATION OR WEEKLY GAUGING: TANK TEST ANNUAL (EXEMPT IF UST < 551 GAL), PIPE TEST TRIENNIALLY |
| | |
| UST Name: | UNDERGROUND TANK 114741 T002 |
| Last Update: | 2012-11-02 14:17:38 |
| Permit Number: | 114741 |
| Tank Type: | SINGLE WALL |
| Additional Id: | UNION-2 |
| Capacity Gallons: | 6000 |
| UST Contents: | REGULAR UNLEADED |
| Other Content Info: | REGULAR UNLEADED |
| Reg Status: | REMOVED |
| Remove Close Date: | 1998-08-09 00:00:00 |
| Year Installed: | 1960-01-01 00:00:00 |
| Pipe Type: | SINGLE WALL |
| Delivery System: | SUCTION |
| Monitor Code: | 06 |
| UST Monitor Method: | SW TANK SW SUCTION PIPE W/DAILY RECONCILIATION OR WEEKLY GAUGING: TANK TEST ANNUAL (EXEMPT IF UST < 551 GAL), PIPE TEST TRIENNIALLY |
| | |
| UST Name: | UNDERGROUND TANK 114741 T003 |
| Last Update: | 2012-11-02 14:17:38 |
| Permit Number: | 114741 |
| Tank Type: | SINGLE WALL |
| Additional Id: | UNION-3 |
| Capacity Gallons: | 280 |
| UST Contents: | Not reported |
| Other Content Info: | WASTE OIL |
| Reg Status: | REMOVED |
| Remove Close Date: | 1998-08-09 00:00:00 |
| Year Installed: | Not reported |
| Pipe Type: | SINGLE WALL |
| Delivery System: | GRAVITY |
| Monitor Code: | 06 |
| UST Monitor Method: | SW TANK SW SUCTION PIPE W/DAILY RECONCILIATION OR WEEKLY GAUGING: TANK TEST ANNUAL (EXEMPT IF UST < 551 GAL), PIPE TEST TRIENNIALLY |
| | |
| UST Name: | UNDERGROUND TANK 114741 T004 |
| Last Update: | 2012-11-02 14:17:38 |
| Permit Number: | 114741 |
| Tank Type: | DOUBLE WALL |
| Additional Id: | NT2122; RT 5455 |
| Capacity Gallons: | 12000 |
| UST Contents: | REGULAR UNLEADED |
| Other Content Info: | REGULAR UNLEADED |
| Reg Status: | ACTIVE |
| Remove Close Date: | Not reported |

**COUNTY OF SAN DIEGO (Continued)** **S103472132**

Year Installed: 1998-01-01 00:00:00
Pipe Type: DOUBLE WALL
Delivery System: PRESSURE
Monitor Code: 30A
UST Monitor Method: DW TANK, DW PRESSURIZED PIPE W/ WET TANK ANNULAR; POSITIVE SHUT-OFF & FAILSAFE, 3.0LLD; UDC W/ POSITIVE SHUT-OFF

Active Permits:

Facility Id: 114741
Update Date: 11/02/2012
Case Number: Not reported
Name: WASTE 135 UNSPECIFIED AQUEOUS SOL'N
Other Information: PARTS WASHER
Material Waste: Waste
Hazardous Categories 1: Not reported
Hazardous Categories 2: Not reported

Facility Id: 114741
Update Date: 11/02/2012
Case Number: 8006-61-9
Name: REGULAR UNLEADED GASOLINE
Other Information: UNDERGROUND TANK 114741 T004
Material Waste: Material
Hazardous Categories 1: FIRE
Hazardous Categories 2: Not reported

Facility Id: 114741
Update Date: 11/02/2012
Case Number: Not reported
Name: WASTE 444 USED BATTERIES
Other Information: NAPA
Material Waste: Waste
Hazardous Categories 1: Not reported
Hazardous Categories 2: Not reported

Facility Id: 114741
Update Date: 11/02/2012
Case Number: Not reported
Name: WASTE 221 WASTE OIL & MIXED OIL
Other Information: DOUBLE WALLED
Material Waste: Waste
Hazardous Categories 1: Not reported
Hazardous Categories 2: Not reported

Facility Id: 114741
Update Date: 11/02/2012
Case Number: Not reported
Name: WASTE 888 USED OIL FILTERS
Other Information: Not reported
Material Waste: Waste
Hazardous Categories 1: Not reported
Hazardous Categories 2: Not reported

Facility Id: 114741
Update Date: 11/02/2012
Case Number: Not reported
Name: WASTE 342 ORGANIC LIQUIDS W/METALS

**COUNTY OF SAN DIEGO (Continued)** **S103472132**

Other Information: ANTIFREEZE
Material Waste: Waste
Hazardous Categories 1: Not reported
Hazardous Categories 2: Not reported

Facility Id: 114741
Update Date: 11/02/2012
Case Number: 8002-20-6
Name: OIL, LUBRICATING
Other Information: Not reported
Material Waste: Material
Hazardous Categories 1: CHRONIC
Hazardous Categories 2: Not reported

Facility Id: 114741
Update Date: 11/02/2012
Case Number: Not reported
Name: WASTE 352 ORGANIC SOLIDS (OTHER)
Other Information: CONTAMINATED DEBRIS ABSORBENT / PARTS WASHER FILTERS
Material Waste: Waste
Hazardous Categories 1: Not reported
Hazardous Categories 2: Not reported

Violations Active Permits:
Facility Id: 114741
Update Date: 11/02/2012
Inspection Date: 04/16/2004
Violation Code: 6HV0210
Violation: DID NOT CLEAN SPILL TO FLOOR
Violation Citation: Failure to clean up hazardous waste off of floor surface. 66262.10b
Activity: ACTIVE

Facility Id: 114741
Update Date: 11/02/2012
Inspection Date: 06/08/2009
Violation Code: 6HV3152
Violation: ALL MAINT/MONITOR RECORDS NOT AVAILABLE
Violation Citation: All maintenance/monitoring/calibration/ repair records not available. 25293; 2712 (b)
Activity: ACTIVE

Facility Id: 114741
Update Date: 11/02/2012
Inspection Date: 04/18/2006
Violation Code: 6HV0136
Violation: NO DISPOSAL RECORDS: BATTERIES
Violation Citation: Generator has not maintained onsite documentation for lead-acid battery disposal. CCR 66266.81(a)(4)(B)
Activity: ACTIVE

Facility Id: 114741
Update Date: 11/02/2012
Inspection Date: 04/27/2005
Violation Code: 6HV1011
Violation: TRAINING RECORDS NOT AVAILABLE
Violation Citation: Personnel training records not available. 19 CCR 2732
Activity: ACTIVE

**COUNTY OF SAN DIEGO (Continued)** **S103472132**

| | |
|---|---|
| Facility Id: | 114741 |
| Update Date: | 11/02/2012 |
| Inspection Date: | 03/06/2003 |
| Violation Code: | 6HV0203 |
| Violation: | DAMAGED CONTAINER NOT REPACKAGED |
| Violation Citation: | Hazardous materials in damaged containers have not been repackaged within 96 hours & are now declared hazardous waste. HSC 25124(E) |
| Activity: | ACTIVE |
| Facility Id: | 114741 |
| Update Date: | 11/02/2012 |
| Inspection Date: | 04/27/2005 |
| Violation Code: | 6HV3254 |
| Violation: | UST SYSTEM W/O APPROVED OVERFILL PROTECT |
| Violation Citation: | UST system does not have an approved overfill protection system. 2635(b)(2) |
| Activity: | ACTIVE |
| Facility Id: | 114741 |
| Update Date: | 11/02/2012 |
| Inspection Date: | 07/08/2010 |
| Violation Code: | 6HV3411 |
| Violation: | LLD NOT INSTALLED/NOT FUNCTIONAL |
| Violation Citation: | DOUBLE WALLED PRESSURIZED PIPING-Including Under Dispenser Containment (UDC):Line leak detector is not installed, not functional, or not tested. 2636(f)(2), 25284.1(a)(4)(C), 2641(j) |
| Activity: | ACTIVE |
| Facility Id: | 114741 |
| Update Date: | 11/02/2012 |
| Inspection Date: | 05/04/2007 |
| Violation Code: | 6HV1012 |
| Violation: | SPCC PLAN NOT PREPARED |
| Violation Citation: | Spill Prevention Countermeasures & Control Plan not prepared as required. 25270.5 (c) |
| Activity: | ACTIVE |
| Facility Id: | 114741 |
| Update Date: | 11/02/2012 |
| Inspection Date: | 07/08/2010 |
| Violation Code: | 6HV0304 |
| Violation: | WASTE DETERMINATION NOT MADE |
| Violation Citation: | Generator of a waste has not determined if that waste is a hazardous waste as defined by law. CCR 66262.11 & 66260.200( c) |
| Activity: | ACTIVE |
| Facility Id: | 114741 |
| Update Date: | 11/02/2012 |
| Inspection Date: | 04/18/2006 |
| Violation Code: | 6HV3254 |
| Violation: | UST SYSTEM W/O APPROVED OVERFILL PROTECT |
| Violation Citation: | UST system does not have an approved overfill protection system. 2635(b)(2) |
| Activity: | ACTIVE |
| Facility Id: | 114741 |
| Update Date: | 11/02/2012 |

**COUNTY OF SAN DIEGO (Continued)** **S103472132**

| | |
|---|---|
| Inspection Date: | 07/08/2010 |
| Violation Code: | 6HV0225 |
| Violation: | ACCUMULATED HW>180 OR >270 DAYS |
| Violation Citation: | Accumulated waste too long (>180 or 270 days). 66262.34(d), CFR 262.34(e)&(f), &/or 25201(a) [>90 days for AHW waste] |
| Activity: | ACTIVE |
| | |
| Facility Id: | 114741 |
| Update Date: | 11/02/2012 |
| Inspection Date: | 06/03/2008 |
| Violation Code: | 6HV0225 |
| Violation: | ACCUMULATED HW>180 OR >270 DAYS |
| Violation Citation: | Accumulated waste too long (>180 or 270 days). 66262.34(d), CFR 262.34(e)&(f), &/or 25201(a) [>90 days for AHW waste] |
| Activity: | ACTIVE |
| | |
| Facility Id: | 114741 |
| Update Date: | 11/02/2012 |
| Inspection Date: | 04/16/2004 |
| Violation Code: | 6HV0133 |
| Violation: | MANIFEST COPY NOT SENT TO DTSC |
| Violation Citation: | Generator of hazardous waste has not sent the appropriate copy of the manifest to DTSC/Cal-EPA. CCR 66262.23(a)(4) |
| Activity: | ACTIVE |
| | |
| Facility Id: | 114741 |
| Update Date: | 11/02/2012 |
| Inspection Date: | 06/08/2009 |
| Violation Code: | 6HV3105 |
| Violation: | NO CURRENT FINANCIAL RESPONSIBILITY |
| Violation Citation: | Current evidence of financial responsibility not available. 25292.2(a), 25299.33; 2809 |
| Activity: | ACTIVE |
| | |
| Facility Id: | 114741 |
| Update Date: | 11/02/2012 |
| Inspection Date: | 07/13/2011 |
| Violation Code: | 6HV0225 |
| Violation: | ACCUMULATED HW>180 OR >270 DAYS |
| Violation Citation: | Accumulated waste too long (>180 or 270 days). 66262.34(d), CFR 262.34(e)&(f), &/or 25201(a) [>90 days for AHW waste] |
| Activity: | ACTIVE |
| | |
| Facility Id: | 114741 |
| Update Date: | 11/02/2012 |
| Inspection Date: | 07/13/2011 |
| Violation Code: | 6HV0407 |
| Violation: | EMPLOYEE TRAINING NOT ADEQUATE |
| Violation Citation: | Employee training program for small quantity generator of hazardous waste is inadequate. CFR 262.34(d)(5)(iii) |
| Activity: | ACTIVE |
| | |
| Facility Id: | 114741 |
| Update Date: | 11/02/2012 |
| Inspection Date: | 07/13/2011 |
| Violation Code: | 6HV3411 |
| Violation: | LLD NOT INSTALLED/NOT FUNCTIONAL |

**COUNTY OF SAN DIEGO (Continued)** **S103472132**

| | |
|---|---|
| Violation Citation: | DOUBLE WALLED PRESSURIZED PIPING-Including Under Dispenser Containment (UDC):Line leak detector is not installed, not functional, or not tested. 2636(f)(2), 25284.1(a)(4)(C), 2641(j) |
| Activity: | ACTIVE |
| | |
| Facility Id: | 114741 |
| Update Date: | 11/02/2012 |
| Inspection Date: | 06/03/2008 |
| Violation Code: | 6HV1014 |
| Violation: | HMBP INCOMPLETE/NOT AMENDED |
| Violation Citation: | HMBP is incomplete/inadequate/not amended to reflect changes. 25504, 25505(a)(2) &/or 25509(a); 25505(b); 19 CCR 2729 |
| Activity: | ACTIVE |
| | |
| Facility Id: | 114741 |
| Update Date: | 11/02/2012 |
| Inspection Date: | 03/06/2003 |
| Violation Code: | 6HV3112 |
| Violation: | 2NDRY CONT TEST NOT DONE (6/36 MOS.) |
| Violation Citation: | Secondary containment testing not conducted at 6months/36 months. 25284.1; 2637(a) |
| Activity: | ACTIVE |
| | |
| Facility Id: | 114741 |
| Update Date: | 11/02/2012 |
| Inspection Date: | 04/27/2005 |
| Violation Code: | 6HV1601 |
| Violation: | HAZWASTE TANKS W/O P.E. ASSESSMENT |
| Violation Citation: | Failed to obtain a P.E. assessment for hazardous waste tank system. 66265.191(a) or 66265.192(a) |
| Activity: | ACTIVE |
| | |
| Facility Id: | 114741 |
| Update Date: | 11/02/2012 |
| Inspection Date: | 04/27/2005 |
| Violation Code: | 6HV1605 |
| Violation: | NO DAILY TANK INSPECTION/LOG |
| Violation Citation: | Failed to inspect and/or document daily HW tank system inspections. 66265.195 ( c) |
| Activity: | ACTIVE |
| | |
| Facility Id: | 114741 |
| Update Date: | 11/02/2012 |
| Inspection Date: | 07/08/2010 |
| Violation Code: | 6HV0407 |
| Violation: | EMPLOYEE TRAINING NOT ADEQUATE |
| Violation Citation: | Employee training program for small quantity generator of hazardous waste is inadequate. CFR 262.34(d)(5)(iii) |
| Activity: | ACTIVE |
| | |
| Facility Id: | 114741 |
| Update Date: | 11/02/2012 |
| Inspection Date: | 07/13/2011 |
| Violation Code: | 6HV0229 |
| Violation: | HW CONTAINERS NOT INSPECTED WEEKLY |
| Violation Citation: | Failed to conduct weekly inspections. CFR 265.174 |
| Activity: | ACTIVE |

**COUNTY OF SAN DIEGO (Continued)** **S103472132**

Facility Id: 114741
Update Date: 11/02/2012
Inspection Date: 07/13/2011
Violation Code: 6HV3193
Violation: NO TRAINING/RECORD INCOMPLETE-NOT ONSITE
Violation Citation: Facility employee(s) are not trained, training records are incomplete, and/or not onsite. 2715(f)
Activity: ACTIVE

Facility Id: 114741
Update Date: 11/02/2012
Inspection Date: 07/13/2011
Violation Code: 6HV0304
Violation: WASTE DETERMINATION NOT MADE
Violation Citation: Generator of a waste has not determined if that waste is a hazardous waste as defined by law. CCR 66262.11 & 66260.200( c)
Activity: ACTIVE

Facility Id: 114741
Update Date: 11/02/2012
Inspection Date: 06/08/2009
Violation Code: 6HV3193
Violation: NO TRAINING/RECORD INCOMPLETE-NOT ONSITE
Violation Citation: Facility employee(s) are not trained, training records are incomplete, and/or not onsite. 2715(f)
Activity: ACTIVE

Facility Id: 114741
Update Date: 11/02/2012
Inspection Date: 05/04/2007
Violation Code: 6HV0135
Violation: MANIFESTS/RECEIPTS FOR 3 YEARS NOT ONSIT
Violation Citation: Hazardous waste manifests/receipts for 3 years are not maintained onsite to document proper disposal of hazardous waste. CCR 66262.40(a) & 25160.2(b)(3)
Activity: ACTIVE

SAN DIEGO CO. SAM:
Case Number: H14741-001
Agency: DEH Site Assessment & Mitigation
**Funding:** **LOP - State Fund**
Facility Type: GW With No Beneficial Use Designation
Facility Status: Remedial Investigation
Date: 7/1/1999
Date Began: 9/8/1998

---

**AH314** **LABLANNE PAUL** **EDR US Hist Cleaners** **1009124250**
**NNW** **1452 1ST** **N/A**
**1/8-1/4** **SAN DIEGO, CA**
**0.213 mi.**
**1126 ft.** **Site 3 of 8 in cluster AH**

**Relative:**
**Higher**

**Actual:**
**78 ft.**

EDR Historical Cleaners:
Name: LABLANNE PAUL
Year: 1920
Type: LAUNDRIES

**AC315** **ONE HOUR SPARKLE CLEANERS** **EDR US Hist Cleaners** **1009124373**
**ESE** **788 BROADWAY ST** **N/A**
**1/8-1/4** **SAN DIEGO, CA**
**0.213 mi.**
**1127 ft.** **Site 10 of 12 in cluster AC**

**Relative:**
**Higher**

**Actual:**
**73 ft.**

EDR Historical Cleaners:
Name: ONE HOUR SPARKLE CLEANERS
Year: 1971
Type: CLEANERS AND DYERS

---

**AC316** **BROADWAY LAUNDRETTE** **EDR US Hist Cleaners** **1009124429**
**ESE** **794 BROADWAY ST** **N/A**
**1/8-1/4** **SAN DIEGO, CA**
**0.213 mi.**
**1127 ft.** **Site 11 of 12 in cluster AC**

**Relative:**
**Higher**

**Actual:**
**73 ft.**

EDR Historical Cleaners:
Name: BROADWAY LAUNDRETTE
Year: 1971
Type: LAUNDRIES SELF SERVE

---

**AH317** **UNION BANK-D219** **CA SWEEPS UST** **S106933381**
**NNW** **1455 1ST AVENUE D393** **N/A**
**1/8-1/4** **SAN DIEGO, CA 92101**
**0.214 mi.**
**1128 ft.** **Site 4 of 8 in cluster AH**

**Relative:**
**Higher**

**Actual:**
**79 ft.**

SWEEPS UST:
Status: Active
Comp Number: 21057
Number: 9
Board Of Equalization: 44-023412
Referral Date: Not reported
Action Date: 06-26-92
Created Date: 02-29-88
Owner Tank Id: Not reported
SWRCB Tank Id: 37-000-021057-000001
Tank Status: A
Capacity: 1000
Active Date: Not reported
Tank Use: M.V. FUEL
STG: P
Content: OTHER
Number Of Tanks: 2

Status: Active
Comp Number: 21057
Number: 9
Board Of Equalization: 44-023412
Referral Date: Not reported
Action Date: 06-26-92
Created Date: 02-29-88
Owner Tank Id: Not reported
SWRCB Tank Id: 37-000-021057-000002
Tank Status: A
Capacity: 2000
Active Date: Not reported

**UNION BANK-D219 (Continued)** **S106933381**

Tank Use: M.V. FUEL
STG: P
Content: OTHER
Number Of Tanks: Not reported

---

**AA318** **VIRGIL S AUTO REPAIR** **EDR US Hist Auto Stat** **1008997182**
**WNW** **1240 UNION ST** **N/A**
**1/8-1/4** **SAN DIEGO, CA**
**0.214 mi.**
**1130 ft.** **Site 9 of 11 in cluster AA**

**Relative:**
**Lower**

**Actual:**
**52 ft.**

EDR Historical Auto Stations:

Name: PERRAULT C B
Year: 1938
Type: AUTOMOBILE REPAIRING

Name: PERRAULT CHAS
Year: 1943
Type: AUTOMOBILE REPAIRING

Name: MAYDOLE H L
Year: 1948
Type: AUTOMOBILE REPAIRING

Name: VIRGIL S AUTO REPAIR
Year: 1961
Type: AUTOMOBILE REPAIRING

Name: VIRGIL S AUTO REPAIR
Year: 1966
Type: AUTOMOBILE REPAIRING

Name: VIRGIL S AUTO REPAIR
Year: 1970
Type: AUTOMOBILE REPAIRING

Name: VIRGIL S AUTO REPAIR
Year: 1975
Type: AUTOMOBILE REPAIRING

Name: ODYK JOHN AUTO SERVICE CENTER
Year: 1980
Type: A T S AUTOMATIC

Name: ODYK JOHN AUTO SERVICE CENTER
Year: 1984
Type: A T S AUTOMATIC

**AA319** **PIONEER RADIATOR WORKS** **EDR US Hist Auto Stat** **1008996331**
**WNW** **1241 UNION** **N/A**
**1/8-1/4** **SAN DIEGO, CA**
**0.214 mi.**
**1132 ft.** **Site 10 of 11 in cluster AA**

**Relative:**
**Lower**

**Actual:**
**52 ft.**

EDR Historical Auto Stations:
Name: PIONEER RADIATOR WORKS
Year: 1952
Type: AUTOMOBILE REPAIRING

---

**AA320** **MAYDOLE AUTO BODY SERVICE** **EDR US Hist Auto Stat** **1008997574**
**WNW** **1240 UNION** **N/A**
**1/8-1/4** **SAN DIEGO, CA**
**0.214 mi.**
**1132 ft.** **Site 11 of 11 in cluster AA**

**Relative:**
**Lower**

**Actual:**
**52 ft.**

EDR Historical Auto Stations:
Name: MAYDOLE AUTO BODY SERVICE
Year: 1952
Type: AUTOMOBILE REPAIRING

---

**AD321** **BAKER & DESIMONE** **EDR US Hist Cleaners** **1009127594**
**SE** **701 E** **N/A**
**1/8-1/4** **SAN DIEGO, CA**
**0.215 mi.**
**1133 ft.** **Site 4 of 18 in cluster AD**

**Relative:**
**Lower**

**Actual:**
**61 ft.**

EDR Historical Cleaners:
Name: STEWART L F
Year: 1933
Type: CLOTHES PRESSERS AND CLEANERS

Name: STEWART L F
Year: 1943
Type: CLOTHES PRESSERS AND CLEANERS

Name: BAKER & DESIMONE
Year: 1948
Type: CLOTHES PRESSERS AND CLEANERS

Name: STEWART L F
Year: 1948
Type: CLOTHES PRESSERS AND CLEANERS

Name: PARAMOUNT CLEANERS
Year: 1961
Type: CLEANERS AND DYERS

**AH322** **ELLIOTT R M** **EDR US Hist Cleaners** **1009127367**
**NNW** **1454 1ST AVE** **N/A**
**1/8-1/4** **SAN DIEGO, CA**
**0.215 mi.**
**1133 ft.** **Site 5 of 8 in cluster AH**

**Relative:**
**Higher**

**Actual:**
**78 ft.**

EDR Historical Cleaners:

| | |
|---|---|
| Name: | ELLIOTT R M |
| Year: | 1933 |
| Type: | CLOTHES PRESSERS AND CLEANERS |

---

**AK323** **HANSEN J H** **EDR US Hist Auto Stat** **1008998901**
**WNW** **1250 UNION ST** **N/A**
**1/8-1/4** **SAN DIEGO, CA**
**0.215 mi.**
**1136 ft.** **Site 6 of 9 in cluster AK**

**Relative:**
**Lower**

**Actual:**
**53 ft.**

EDR Historical Auto Stations:

| | |
|---|---|
| Name: | HANSEN J H |
| Year: | 1938 |
| Type: | AUTOMOBILE REPAIRING |
| Name: | SAN DIEGO SPEEDO TACK |
| Year: | 1966 |
| Type: | AUTOMOBILE REPAIRING |
| Name: | SAN DIEGO SPEEDO TACH |
| Year: | 1970 |
| Type: | AUTOMOBILE REPAIRING |
| Name: | SAN DIEGO SPEEDO TACH |
| Year: | 1975 |
| Type: | AUTOMOBILE REPAIRING |
| Name: | SAN DIEGO SPEEDO TACH INC |
| Year: | 1980 |
| Type: | A T S AUTOMATIC |
| Name: | SAN DIEGO SPEEDO TACH INC |
| Year: | 1984 |
| Type: | A T S AUTOMATIC |

---

**AL324** **MALANGA BROS CLEANERS** **EDR US Hist Cleaners** **1009128642**
**East** **817 C ST** **N/A**
**1/8-1/4** **SAN DIEGO, CA**
**0.215 mi.**
**1137 ft.** **Site 1 of 8 in cluster AL**

**Relative:**
**Higher**

**Actual:**
**78 ft.**

EDR Historical Cleaners:

| | |
|---|---|
| Name: | MALANGA BROS CLEANERS |
| Year: | 1966 |
| Type: | CLEANERS AND DYERS |
| Name: | MALANGA BROS CLEANERS |
| Year: | 1970 |
| Type: | CLEANERS AND DYERS |

**AL325** **BOOZELL W F** **EDR US Hist Cleaners** **1009124092**
**East** **819 C** **N/A**
**1/8-1/4** **SAN DIEGO, CA**
**0.215 mi.**
**1137 ft.** **Site 2 of 8 in cluster AL**

**Relative:**
**Higher**

EDR Historical Cleaners:
Name: BOOZELL W F
Year: 1930
Type: CLOTHES PRESSERS AND CLEANERS

**Actual:**
**78 ft.**

---

**Y326** **COGGESHALL W A** **EDR US Hist Auto Stat** **1008995915**
**SSE** **838 6TH AVE** **N/A**
**1/8-1/4** **SAN DIEGO, CA**
**0.216 mi.**
**1138 ft.** **Site 6 of 6 in cluster Y**

**Relative:**
**Lower**

EDR Historical Auto Stations:
Name: COGGESHALL W A
Year: 1933
Type: GASOLINE AND OIL SERVICE STATIONS

**Actual:**
**55 ft.**

---

**AL327** **NEW SHANGHAI LAUNDRY** **EDR US Hist Cleaners** **1009127358**
**ESE** **1044 8TH AVE** **N/A**
**1/8-1/4** **SAN DIEGO, CA**
**0.216 mi.**
**1138 ft.** **Site 3 of 8 in cluster AL**

**Relative:**
**Higher**

EDR Historical Cleaners:
Name: NEW SHANGHAI LAUNDRY
Year: 1938
Type: LAUNDRIES CHINESE

**Actual:**
**75 ft.**

---

**AM328** **HOP YICK** **EDR US Hist Cleaners** **1009127352**
**ENE** **806 B** **N/A**
**1/8-1/4** **SAN DIEGO, CA**
**0.216 mi.**
**1140 ft.** **Site 1 of 7 in cluster AM**

**Relative:**
**Higher**

EDR Historical Cleaners:
Name: HOP YICK
Year: 1933
Type: LAUNDRIES-CHINESE

**Actual:**
**84 ft.**

Name: HOP WICK
Year: 1938
Type: LAUNDRIES CHINESE

Name: HUEY GON
Year: 1943
Type: LAUNDRIES CHINESE

**AH329** **UNION BANK-D219** **CA UST** **U003789680**
**NNW** **1455 01ST AV** **CA San Diego Co. HMMD** **N/A**
**1/8-1/4** **SAN DIEGO, CA 92101**
**0.216 mi.**
**1143 ft.** **Site 6 of 8 in cluster AH**

**Relative:**
**Higher**

**Actual:**
**78 ft.**

UST:

| | |
|---|---|
| Facility ID: | H21057 |
| Permitting Agency: | SAN DIEGO COUNTY |
| Latitude: | 32.7219207 |
| Longitude: | -117.1623629 |

SAN DIEGO CO. HMMD:

| | |
|---|---|
| Facility Id: | 121057 |
| Business Type: | 6HK23 |
| EPA Id Number: | CAL002569740 |
| APN: | 533-423-12-00 |
| Last HMMD Inspection: | 03/26/2012 |
| Permit Status: | OPEN |
| Permit Expiration: | 12/31/2012 |
| Facility Owner: | UNION BANK-S1400 |
| Facility Address: | 530 B ST 1400 |
| Facility City: | SAN DIEGO |
| Facility State: | CA |
| Facility Zip: | 92101- |
| UST Owner: | UNION BANK |
| Handle Regulated Hazmat: | Y |
| Own Or Operate UST: | Y |
| Subject To APSA: | Not reported |
| Generate Haz Waste: | Y |
| Treat Haz Waste: | Not reported |
| Generate Medical Waste: | Not reported |

UST:

| | |
|---|---|
| UST Name: | UNDERGROUND TANK 121057 T001 |
| Last Update: | 2012-11-02 14:17:38 |
| Permit Number: | 121057 |
| Tank Type: | SINGLE WALL |
| Additional Id: | 1 |
| Capacity Gallons: | 1000 |
| UST Contents: | DIESEL |
| Other Content Info: | DIESEL |
| Reg Status: | CLOSED |
| Remove Close Date: | 1998-10-14 00:00:00 |
| Year Installed: | 1979-01-01 00:00:00 |
| Pipe Type: | SINGLE WALL |
| Delivery System: | SUCTION |
| Monitor Code: | 06 |
| UST Monitor Method: | SW TANK SW SUCTION PIPE W/DAILY RECONCILIATION OR WEEKLY GAUGING: TANK TEST ANNUAL (EXEMPT IF UST < 551 GAL), PIPE TEST TRIENNIALLY |

| | |
|---|---|
| UST Name: | UNDERGROUND TANK 121057 T002 |
| Last Update: | 2012-11-02 14:17:38 |
| Permit Number: | 121057 |
| Tank Type: | SINGLE WALL WITH EXTERIOR MEMB |
| Additional Id: | 2 |
| Capacity Gallons: | 2000 |
| UST Contents: | DIESEL |
| Other Content Info: | DIESEL |

**UNION BANK-D219 (Continued)** **U003789680**

| | |
|---|---|
| Reg Status: | REMOVED |
| Remove Close Date: | 1998-07-22 00:00:00 |
| Year Installed: | 1982-01-01 00:00:00 |
| Pipe Type: | SINGLE WALL |
| Delivery System: | SUCTION |
| Monitor Code: | 06 |
| UST Monitor Method: | SW TANK SW SUCTION PIPE W/DAILY RECONCILIATION OR WEEKLY GAUGING: TANK TEST ANNUAL (EXEMPT IF UST < 551 GAL), PIPE TEST TRIENNIALLY |
| UST Name: | UNDERGROUND TANK 121057 T003 |
| Last Update: | 2012-11-02 14:17:38 |
| Permit Number: | 121057 |
| Tank Type: | DOUBLE WALL |
| Additional Id: | NT2092 |
| Capacity Gallons: | 3000 |
| UST Contents: | DIESEL |
| Other Content Info: | DIESEL |
| Reg Status: | ACTIVE |
| Remove Close Date: | Not reported |
| Year Installed: | 1998-01-01 00:00:00 |
| Pipe Type: | DOUBLE WALL |
| Delivery System: | SUCTION |
| Monitor Code: | 21 |
| UST Monitor Method: | DW TANK DW SUCTION AND/ OR GRAVITY PIPING WITH INTERSTITIAL MONITORS: INTERSTITIAL |

Active Permits:

| | |
|---|---|
| Facility Id: | 121057 |
| Update Date: | 11/02/2012 |
| Case Number: | Not reported |
| Name: | WASTE 860 UNIVERSAL WASTE CRTS/LAMPS/BATTERIES/ETC |
| Other Information: | FLUORESCENT BULB |
| Material Waste: | Waste |
| Hazardous Categories 1: | Not reported |
| Hazardous Categories 2: | Not reported |
| Facility Id: | 121057 |
| Update Date: | 11/02/2012 |
| Case Number: | 7664-93-9 |
| Name: | SULFURIC ACID (IN WET-CELL BATTERIES) |
| Other Information: | H2S04 30% HZS04 |
| Material Waste: | Material |
| Hazardous Categories 1: | EXTREMELY HAZARDOUS |
| Hazardous Categories 2: | Not reported |
| Facility Id: | 121057 |
| Update Date: | 11/02/2012 |
| Case Number: | 68476-34-6 |
| Name: | DIESEL |
| Other Information: | UNDERGROUND TANK 121057 T003 |
| Material Waste: | Material |
| Hazardous Categories 1: | FIRE |
| Hazardous Categories 2: | Not reported |

Violations Active Permits:

| | |
|---|---|
| Facility Id: | 121057 |

**UNION BANK-D219 (Continued)** **U003789680**

Update Date: 11/02/2012
Inspection Date: 01/13/2004
Violation Code: 6HV3112
Violation: 2NDRY CONT TEST NOT DONE (6/36 MOS.)
Violation Citation: Secondary containment testing not conducted at 6months/36 months. 25284.1; 2637(a)
Activity: ACTIVE

---

**AD330** **PARAMOUNT CLEANERS** **EDR US Hist Cleaners** **1009129180**
**SE** **701 E ST** **N/A**
**1/8-1/4** **SAN DIEGO, CA**
**0.217 mi.**
**1144 ft.** **Site 5 of 18 in cluster AD**

**Relative:**
**Lower**

**Actual:**
**61 ft.**

EDR Historical Cleaners:
Name: PARAMOUNT CLEANERS
Year: 1975
Type: CLEANERS AND DYERS

Name: PARAMOUNT CLEANERS
Year: 1980
Type: CLEANERS AND DYERS

---

**AK331** **MACMILLAN D J** **EDR US Hist Cleaners** **1009127222**
**WNW** **1264 UNION ST** **N/A**
**1/8-1/4** **SAN DIEGO, CA**
**0.217 mi.**
**1146 ft.** **Site 7 of 9 in cluster AK**

**Relative:**
**Lower**

**Actual:**
**54 ft.**

EDR Historical Cleaners:
Name: MACMILLAN D J
Year: 1921
Type: LAUNDRIES

---

**AN332** **QUIDORT S UNION SERVICE** **EDR US Hist Auto Stat** **1008999856**
**WSW** **290 W BROADWAY** **N/A**
**1/8-1/4** **SAN DIEGO, CA**
**0.217 mi.**
**1147 ft.** **Site 1 of 5 in cluster AN**

**Relative:**
**Lower**

**Actual:**
**45 ft.**

EDR Historical Auto Stations:
Name: QUIDORT S UNION SERVICE
Year: 1956
Type: GASOLINE STATIONS

**AK333** **VIENNA HAND LAUNDRY** **EDR US Hist Cleaners** **1009124261**
**WNW** **1264 UNION** **N/A**
**1/8-1/4** **SAN DIEGO, CA**
**0.217 mi.**
**1147 ft.** **Site 8 of 9 in cluster AK**

**Relative:** EDR Historical Cleaners:
**Lower**
Name: VIENNA HAND LAUNDRY
Year: 1920
**Actual:** Type: LAUNDRIES
**54 ft.**

---

**AL334** **CLARET A G** **EDR US Hist Cleaners** **1009127453**
**ESE** **1045 8TH AVE** **N/A**
**1/8-1/4** **SAN DIEGO, CA**
**0.217 mi.**
**1148 ft.** **Site 4 of 8 in cluster AL**

**Relative:** EDR Historical Cleaners:
**Higher**
Name: CLARET A G
Year: 1933
**Actual:** Type: CLOTHES PRESSERS AND CLEANERS
**76 ft.**

---

**AM335** **ROARK V J MRS** **EDR US Hist Cleaners** **1009127526**
**ENE** **808 B** **N/A**
**1/8-1/4** **SAN DIEGO, CA**
**0.217 mi.**
**1148 ft.** **Site 2 of 7 in cluster AM**

**Relative:** EDR Historical Cleaners:
**Higher**
Name: ROARK V J MRS
Year: 1933
**Actual:** Type: HAT CLEANERS AND BLOCKERS
**84 ft.**

Name: ROARK V J MRS
Year: 1943
Type: HAT CLEANERS AND BLOCKERS

---

**AN336** **RUB A DUB DUB** **EDR US Hist Cleaners** **1009130043**
**WSW** **287 W BROADWAY** **N/A**
**1/8-1/4** **SAN DIEGO, CA**
**0.218 mi.**
**1153 ft.** **Site 2 of 5 in cluster AN**

**Relative:** EDR Historical Cleaners:
**Lower**
Name: RUB A DUB DUB
Year: 1956
**Actual:** Type: LAUNDRIES-SELF SERVE
**45 ft.**

**AD337** **HOM POY** **EDR US Hist Cleaners** **1009128715**
**SE** **715 E** **N/A**
**1/8-1/4** **SAN DIEGO, CA**
**0.220 mi.**
**1164 ft.** **Site 6 of 18 in cluster AD**

**Relative:**
**Lower**

**Actual:**
**62 ft.**

EDR Historical Cleaners:
Name: HOM POY
Year: 1943
Type: LAUNDRIES CHINESE

---

**AD338** **SAN DIEGO GAS & ELEC STATION B** **CA LUST** **S100945768**
**SE** **714 E ST W** **N/A**
**1/8-1/4** **SAN DIEGO, CA 92101**
**0.221 mi.**
**1165 ft.** **Site 7 of 18 in cluster AD**

**Relative:**
**Lower**

**Actual:**
**62 ft.**

LUST REG 9:
Region: 9
Status: Case Closed
Case Number: 9UT442
Local Case: H13943-001
Substance: Diesel
Qty Leaked: 0
Abate Method: Excavate and Dispose - remove contaminated soil and dispose in approved site
Local Agency: San Diego
How Found: Other Means
How Stopped: Not reported
Source: Unknown
Cause: Corrosion
Lead Agency: Local Agency
Case Type: Other ground water affected
Date Found: 08/22/1986
Date Stopped: 08/22/1986
Confirm Date: 08/22/1986
Submit Workplan: Not reported
Prelim Assess: 04/01/1987
Desc Pollution: Not reported
Remed Plan: / /
Remed Action: 2/18/88
Began Monitor: Not reported
Release Date: 08/22/1986
Enforce Date: 8/26/86
Closed Date: 6/23/98
Enforce Type: SEL
Pilot Program: LOP
Basin Number: 908.21
GW Depth: 12FT
Beneficial Use: No Beneficial groundwater use
NPDES Number: Not reported
Priority: 3B
File Dispn: File discarded, case closed
Interim Remedial Actions: Yes
Cleanup and Abatement order Number: Not reported
Waste Discharge Requirement Number: Not reported

**AL339** **DAVIDSON TEX** **EDR US Hist Cleaners** **1009127492**
**East** **817 C** **N/A**
**1/8-1/4** **SAN DIEGO, CA**
**0.222 mi.**
**1173 ft.** **Site 5 of 8 in cluster AL**

**Relative:**
**Higher**

**Actual:**
**78 ft.**

EDR Historical Cleaners:
Name: DAVIDSON TEX
Year: 1927
Type: CLOTHES CLEANERS PRESSERS AND REPAIRERS

---

**AE340** **SHAW S SHELL SERVICE** **EDR US Hist Auto Stat** **1008998079**
**NW** **215 W ASH ST** **N/A**
**1/8-1/4** **SAN DIEGO, CA**
**0.222 mi.**
**1174 ft.** **Site 2 of 4 in cluster AE**

**Relative:**
**Higher**

**Actual:**
**65 ft.**

EDR Historical Auto Stations:
Name: SHAW S SHELL SERVICE
Year: 1952
Type: GASOLINE STATIONS

---

**AO341** **JONES ENCO SERVICE** **EDR US Hist Auto Stat** **1008999000**
**SSE** **799 5 EUCLID AV** **N/A**
**1/8-1/4** **SAN DIEGO, CA**
**0.223 mi.**
**1175 ft.** **Site 1 of 8 in cluster AO**

**Relative:**
**Lower**

**Actual:**
**48 ft.**

EDR Historical Auto Stations:
Name: JONES ENCO SERVICE
Year: 1970
Type: GASOLINE STATIONS

---

**AC342** **CLARET THE CLEANER** **EDR US Hist Cleaners** **1009124096**
**ESE** **1008 8TH** **N/A**
**1/8-1/4** **SAN DIEGO, CA**
**0.223 mi.**
**1177 ft.** **Site 12 of 12 in cluster AC**

**Relative:**
**Higher**

**Actual:**
**74 ft.**

EDR Historical Cleaners:
Name: CLARET THE CLEANER
Year: 1930
Type: CLOTHES PRESSERS AND CLEANERS

---

**AM343** **HULL C W** **EDR US Hist Cleaners** **1009127605**
**ENE** **820 B** **N/A**
**1/8-1/4** **SAN DIEGO, CA**
**0.223 mi.**
**1177 ft.** **Site 3 of 7 in cluster AM**

**Relative:**
**Higher**

**Actual:**
**83 ft.**

EDR Historical Cleaners:
Name: HULL C W
Year: 1933
Type: CLOTHES PRESSERS AND CLEANERS

**HULL C W (Continued)** **1009127605**

Name: HULL C W
Year: 1943
Type: CLOTHES PRESSERS AND CLEANERS

Name: LIPPMAN SAM
Year: 1948
Type: CLOTHES PRESSERS AND CLEANERS

Name: PARAMOUNT CLEANERS
Year: 1952
Type: CLEANERS AND DYERS

---

**AD344** **JACKMAN W J** **EDR US Hist Cleaners** **1009127711**
**SE** **723 E** **N/A**
**1/8-1/4** **SAN DIEGO, CA**
**0.223 mi.**
**1180 ft.** **Site 8 of 18 in cluster AD**

**Relative:**
**Higher**

EDR Historical Cleaners:
Name: JACKMAN W J
Year: 1933
Type: HAT CLEANERS AND BLOCKERS

**Actual:**
**63 ft.**

---

**AN345** **FLETCHER HILLS SHELL SERVICE** **EDR US Hist Auto Stat** **1008999828**
**WSW** **299 W BROADWAY** **N/A**
**1/8-1/4** **SAN DIEGO, CA**
**0.224 mi.**
**1182 ft.** **Site 3 of 5 in cluster AN**

**Relative:**
**Lower**

EDR Historical Auto Stations:
Name: FLETCHER HILLS SHELL SERVICE
Year: 1956
Type: GASOLINE STATIONS

**Actual:**
**45 ft.**

---

**AM346** **MEADEARIS H L** **EDR US Hist Cleaners** **1009127650**
**ENE** **822 B** **N/A**
**1/8-1/4** **SAN DIEGO, CA**
**0.225 mi.**
**1186 ft.** **Site 4 of 7 in cluster AM**

**Relative:**
**Higher**

EDR Historical Cleaners:
Name: MEADEARIS H L
Year: 1927
Type: LAUNDRIES STEAM

**Actual:**
**83 ft.**

**AO347** **BOOZEL W E** **EDR US Hist Cleaners** **1009127376**
**SSE** **518 F** **N/A**
**1/8-1/4** **SAN DIEGO, CA**
**0.225 mi.**
**1190 ft.** **Site 2 of 8 in cluster AO**

**Relative:**
**Lower**

**Actual:**
**48 ft.**

EDR Historical Cleaners:

| | |
|---|---|
| Name: | BOOZEL W E |
| Year: | 1927 |
| Type: | CLOTHES CLEANERS PRESSERS AND REPAIRERS |
| Name: | GLASER ISAAC |
| Year: | 1933 |
| Type: | CLOTHES PRESSERS AND CLEANERS |

---

**AF348** **EDWARD J. SCHWARTZ FED BLDG** **CA San Diego Co. HMMD** **S106061851**
**SW** **880 FRONT ST** **CA SAN DIEGO CO. SAM** **N/A**
**1/8-1/4** **SAN DIEGO, CA 92101**
**0.226 mi.**
**1194 ft.** **Site 3 of 18 in cluster AF**

**Relative:**
**Lower**

**Actual:**
**41 ft.**

SAN DIEGO CO. HMMD:

| | |
|---|---|
| Facility Id: | 121347 |
| Business Type: | 6HK18 |
| EPA Id Number: | CAD981412042 |
| APN: | 533-567-01-00 |
| Last HMMD Inspection: | 04/20/2011 |
| Permit Status: | OPEN |
| Permit Expiration: | 06/30/2013 |
| Facility Owner: | GENERAL SERVICES ADMIN |
| Facility Address: | 880 FRONT ST #4236 |
| Facility City: | SAN DIEGO |
| Facility State: | CA |
| Facility Zip: | 92101- |
| UST Owner: | GENERAL SERVICES ADMIN |
| Handle Regulated Hazmat: | Y |
| Own Or Operate UST: | Not reported |
| Subject To APSA: | Not reported |
| Generate Haz Waste: | Y |
| Treat Haz Waste: | Not reported |
| Generate Medical Waste: | Not reported |

UST:

| | |
|---|---|
| UST Name: | UNDERGROUND TANK 121347 T001 |
| Last Update: | 2012-11-02 14:17:38 |
| Permit Number: | 121347 |
| Tank Type: | SINGLE WALL |
| Additional Id: | T202 |
| Capacity Gallons: | 8000 |
| UST Contents: | DIESEL |
| Other Content Info: | DIESEL |
| Reg Status: | REMOVED |
| Remove Close Date: | 1999-06-01 00:00:00 |
| Year Installed: | 1974-01-01 00:00:00 |
| Pipe Type: | SINGLE WALL |
| Delivery System: | SUCTION |
| Monitor Code: | 11 |
| UST Monitor Method: | SW TANK SW SUCTION PIPE W/ CERTIFIED ATG: IN-TANK TEST MONTHLY, PIPE TEST TRIENNIALLY |

**EDWARD J. SCHWARTZ FED BLDG (Continued)** **S106061851**

Active Permits:

| | |
|---|---|
| Facility Id: | 121347 |
| Update Date: | 11/02/2012 |
| Case Number: | 68476-34-6 |
| Name: | DIESEL FUEL |
| Other Information: | Not reported |
| Material Waste: | Material |
| Hazardous Categories 1: | FIRE |
| Hazardous Categories 2: | Not reported |

| | |
|---|---|
| Facility Id: | 121347 |
| Update Date: | 11/02/2012 |
| Case Number: | Not reported |
| Name: | WASTE 860 UNIVERSAL WASTE CRTS/LAMPS/BATTERIES/ETC |
| Other Information: | VEOLIA |
| Material Waste: | Waste |
| Hazardous Categories 1: | Not reported |
| Hazardous Categories 2: | Not reported |

Violations Active Permits:

| | |
|---|---|
| Facility Id: | 121347 |
| Update Date: | 11/02/2012 |
| Inspection Date: | 06/24/2004 |
| Violation Code: | 6HV1002 |
| Violation: | HMBP NOT ESTABISHED/IMPLEMENTED. |
| Violation Citation: | Hazardous materials handler has not established/implemented a business plan. HSC 25503.5(a) |
| Activity: | ACTIVE |

| | |
|---|---|
| Facility Id: | 121347 |
| Update Date: | 11/02/2012 |
| Inspection Date: | 04/20/2011 |
| Violation Code: | 6HV1014 |
| Violation: | HMBP INCOMPLETE/NOT AMENDED |
| Violation Citation: | HMBP is incomplete/inadequate/not amended to reflect changes. 25504, 25505(a)(2) &/or 25509(a); 25505(b); 19 CCR 2729 |
| Activity: | ACTIVE |

SAN DIEGO CO. SAM:

| | |
|---|---|
| Case Number: | H21347-001 |
| Agency: | DEH Site Assessment & Mitigation |
| **Funding:** | **Non Billable** |
| Facility Type: | Failed Integrity Test |
| Facility Status: | Closed Case |
| Date: | 1/30/1987 |
| Date Began: | 12/11/1986 |

| | |
|---|---|
| Case Number: | H21347-002 |
| Agency: | DEH Site Assessment & Mitigation |
| **Funding:** | **Non Billable** |
| Facility Type: | Failed Integrity Test |
| Facility Status: | Closed Case |
| Date: | 1/6/1999 |
| Date Began: | 3/29/1995 |

**AF349**
**SW**
**1/8-1/4**
**0.226 mi.**
**1194 ft.**

**USGSA FEDERAL BLDG**
**880 FRONT ST SUITE 5-S-37**
**SAN DIEGO, CA 92118**

**Site 4 of 18 in cluster AF**

**RCRA-SQG** | **1000115966** | **CAD981412042**

**Relative:**
**Lower**

**Actual:**
**41 ft.**

RCRA-SQG:

| | |
|---|---|
| Date form received by agency: | 05/06/1986 |
| Facility name: | USGSA FEDERAL BLDG |
| Facility address: | 880 FRONT ST SUITE 5-S-37<br>SAN DIEGO, CA 92118 |
| EPA ID: | CAD981412042 |
| Contact: | ENVIRONMENTAL MANAGER |
| Contact address: | 880 FRONT ST SUITE 5-S-37<br>SAN DIEGO, CA 92188 |
| Contact country: | US |
| Contact telephone: | (619) 293-6513 |
| Contact email: | Not reported |
| EPA Region: | 09 |
| Classification: | Small Small Quantity Generator |
| Description: | Handler: generates more than 100 and less than 1000 kg of hazardous waste during any calendar month and accumulates less than 6000 kg of hazardous waste at any time; or generates 100 kg or less of hazardous waste during any calendar month, and accumulates more than 1000 kg of hazardous waste at any time |

Owner/Operator Summary:

| | |
|---|---|
| Owner/operator name: | NOT REQUIRED |
| Owner/operator address: | NOT REQUIRED<br>NOT REQUIRED, ME 99999 |
| Owner/operator country: | Not reported |
| Owner/operator telephone: | (415) 555-1212 |
| Legal status: | Federal |
| Owner/Operator Type: | Operator |
| Owner/Op start date: | Not reported |
| Owner/Op end date: | Not reported |

| | |
|---|---|
| Owner/operator name: | U S GOVERNMENT |
| Owner/operator address: | NOT REQUIRED<br>NOT REQUIRED, ME 99999 |
| Owner/operator country: | Not reported |
| Owner/operator telephone: | (415) 555-1212 |
| Legal status: | Federal |
| Owner/Operator Type: | Owner |
| Owner/Op start date: | Not reported |
| Owner/Op end date: | Not reported |

Handler Activities Summary:

| | |
|---|---|
| U.S. importer of hazardous waste: | No |
| Mixed waste (haz. and radioactive): | No |
| Recycler of hazardous waste: | No |
| Transporter of hazardous waste: | No |
| Treater, storer or disposer of HW: | No |
| Underground injection activity: | No |
| On-site burner exemption: | No |
| Furnace exemption: | No |
| Used oil fuel burner: | No |
| Used oil processor: | No |

**USGSA FEDERAL BLDG (Continued)** **1000115966**

User oil refiner: No
Used oil fuel marketer to burner: No
Used oil Specification marketer: No
Used oil transfer facility: No
Used oil transporter: No

Violation Status: No violations found

---

**AF350** **FEDERAL OFFICE BUILDING** **CA SLIC** **U001573388**
**SW** **880 FRONT ST** **CA HIST UST** **N/A**
**1/8-1/4** **SAN DIEGO, CA 92188** **CA SWEEPS UST**
**0.226 mi.**
**1194 ft.** **Site 5 of 18 in cluster AF**

**Relative:**
**Lower**

**Actual:**
**41 ft.**

SLIC:
Region: STATE
**Facility Status:** **Completed - Case Closed**
Status Date: 01/06/1999
Global Id: T0608194402
Lead Agency: SAN DIEGO COUNTY LOP
Lead Agency Case Number: H21347-002
Latitude: 32.714142
Longitude: -117.165154
Case Type: Cleanup Program Site
Case Worker: Not reported
Local Agency: Not reported
RB Case Number: Not reported
File Location: Local Agency
Potential Media Affected: Under Investigation
Potential Contaminants of Concern: Diesel
Site History: Not reported

Click here to access the California GeoTracker records for this facility:

Region: STATE
**Facility Status:** **Completed - Case Closed**
Status Date: 01/30/1987
Global Id: T0608196362
Lead Agency: SAN DIEGO COUNTY LOP
Lead Agency Case Number: H21347-001
Latitude: 32.714142
Longitude: -117.165154
Case Type: Cleanup Program Site
Case Worker: Not reported
Local Agency: Not reported
RB Case Number: Not reported
File Location: Local Agency
Potential Media Affected: Not reported
Potential Contaminants of Concern: Not reported
Site History: Not reported

Click here to access the California GeoTracker records for this facility:

HIST UST:
Region: STATE
Facility ID: 00000060649
Facility Type: Other
Other Type: OFFICE BUILDING

**FEDERAL OFFICE BUILDING (Continued)** **U001573388**

| | |
|---|---|
| Contact Name: | SCOTTY LEE BROWN |
| Telephone: | 6192936643 |
| Owner Name: | GENERAL SERVICES ADMINISTRATIO |
| Owner Address: | 880 FRONT ST |
| Owner City,St,Zip: | SAN DIEGO, CA 92188 |
| Total Tanks: | 0001 |
| | |
| Tank Num: | 001 |
| Container Num: | T202 |
| Year Installed: | 1974 |
| Tank Capacity: | 00007800 |
| Tank Used for: | PRODUCT |
| Type of Fuel: | DIESEL |
| Container Construction Thickness: | Not reported |
| Leak Detection: | 10 |

SWEEPS UST:

| | |
|---|---|
| Status: | Active |
| Comp Number: | 21347 |
| Number: | 9 |
| Board Of Equalization: | Not reported |
| Referral Date: | Not reported |
| Action Date: | 06-26-92 |
| Created Date: | 02-29-88 |
| Owner Tank Id: | Not reported |
| SWRCB Tank Id: | 37-000-021347-000001 |
| Tank Status: | A |
| Capacity: | 8000 |
| Active Date: | Not reported |
| Tank Use: | M.V. FUEL |
| STG: | P |
| Content: | OTHER |
| Number Of Tanks: | 1 |

---

**AL351** **ECONOMY HAND LAUNDRY** **EDR US Hist Cleaners** **1009124235**
**East** **825 C** **N/A**
**1/8-1/4** **SAN DIEGO, CA**
**0.226 mi.**
**1194 ft.** **Site 6 of 8 in cluster AL**

**Relative:**
**Higher**

**Actual:**
**78 ft.**

EDR Historical Cleaners:

| | |
|---|---|
| Name: | ECONOMY HAND LAUNDRY |
| Year: | 1920 |
| Type: | LAUNDRIES |
| | |
| Name: | MEDEARIS H L |
| Year: | 1921 |
| Type: | LAUNDRIES |
| | |
| Name: | ECONOMY HAND LAUNDRY |
| Year: | 1921 |
| Type: | LAUNDRIES |

**AF352** **CHECKER SERVICE** **EDR US Hist Auto Stat** **1008998383**
**SW** **225 WEST E ST** **N/A**
**1/8-1/4** **SAN DIEGO, CA**
**0.227 mi.**
**1197 ft.** **Site 6 of 18 in cluster AF**

**Relative:**
**Lower**

**Actual:**
**40 ft.**

EDR Historical Auto Stations:
Name: CHECKER SERVICE
Year: 1966
Type: GASOLINE STATIONS

---

**AO353** **PARK CHINESE HAND LAUNDRY** **EDR US Hist Cleaners** **1009127724**
**SSE** **529 F** **N/A**
**1/8-1/4** **SAN DIEGO, CA**
**0.227 mi.**
**1199 ft.** **Site 3 of 8 in cluster AO**

**Relative:**
**Lower**

**Actual:**
**49 ft.**

EDR Historical Cleaners:
Name: CHAMPION LAUNDRY
Year: 1933
Type: LAUNDRIES-HAND

Name: TOUT O B
Year: 1948
Type: LAUNDRIES-STEAM

Name: TOUT ESTELLA M
Year: 1948
Type: CLOTHES PRESSERS AND CLEANERS

Name: PARK CHINESE HAND LAUNDRY
Year: 1961
Type: LAUNDRIES

---

**AO354** **WONG S L** **EDR US Hist Cleaners** **1009129134**
**SSE** **530 F** **N/A**
**1/8-1/4** **SAN DIEGO, CA**
**0.227 mi.**
**1200 ft.** **Site 4 of 8 in cluster AO**

**Relative:**
**Lower**

**Actual:**
**49 ft.**

EDR Historical Cleaners:
Name: WONG S L
Year: 1943
Type: LAUNDRIES CHINESE

---

**AP355** **SHL DEVELOPMENT** **CA HIST CORTESE** **S100733069**
**NNE** **1501 5TH AVE** **CA LUST** **N/A**
**1/8-1/4** **SAN DIEGO, CA 92101** **CA SWEEPS UST**
**0.228 mi.**
**1203 ft.** **Site 1 of 5 in cluster AP**

**Relative:**
**Higher**

**Actual:**
**127 ft.**

HIST CORTESE:
Region: CORTESE
Facility County Code: 37
Reg By: LTNKA
Reg Id: 9UT837

**SHL DEVELOPMENT (Continued)** **S100733069**

LUST REG 9:

| | |
|---|---|
| Region: | 9 |
| Status: | Case Closed |
| Case Number: | 9UT837 |
| Local Case: | H24751-001 |
| Substance: | Gasoline |
| Qty Leaked: | 0 |
| Abate Method: | Excavate and Dispose - remove contaminated soil and dispose in approved site |
| Local Agency: | San Diego |
| How Found: | Tank Closure |
| How Stopped: | Close Tank |
| Source: | Tank |
| Cause: | Corrosion |
| Lead Agency: | Local Agency |
| Case Type: | Other ground water affected |
| Date Found: | 11/12/1987 |
| Date Stopped: | 11/12/1987 |
| Confirm Date: | 11/12/1987 |
| Submit Workplan: | Not reported |
| Prelim Assess: | 12/07/1987 |
| Desc Pollution: | Not reported |
| Remed Plan: | / / |
| Remed Action: | Not reported |
| Began Monitor: | Not reported |
| Release Date: | 11/16/1987 |
| Enforce Date: | Not reported |
| Closed Date: | 3/2/89 |
| Enforce Type: | Not reported |
| Pilot Program: | LOP |
| Basin Number: | 908.21 |
| GW Depth: | >8FT |
| Beneficial Use: | No Beneficial groundwater use |
| NPDES Number: | Not reported |
| Priority: | Medium priority |
| File Dispn: | File discarded, case closed |
| Interim Remedial Actions: | Yes |
| Cleanup and Abatement order Number: | Not reported |
| Waste Discharge Requirement Number: | Not reported |

SWEEPS UST:

| | |
|---|---|
| Status: | Active |
| Comp Number: | 24751 |
| Number: | 9 |
| Board Of Equalization: | Not reported |
| Referral Date: | Not reported |
| Action Date: | 06-26-92 |
| Created Date: | 02-29-88 |
| Owner Tank Id: | Not reported |
| SWRCB Tank Id: | Not reported |
| Tank Status: | Not reported |
| Capacity: | Not reported |
| Active Date: | Not reported |
| Tank Use: | Not reported |
| STG: | Not reported |
| Content: | Not reported |

**SHL DEVELOPMENT (Continued)** **S100733069**

Number Of Tanks: Not reported

Status: Not reported
Comp Number: 24751
Number: Not reported
Board Of Equalization: Not reported
Referral Date: Not reported
Action Date: Not reported
Created Date: Not reported
Owner Tank Id: Not reported
SWRCB Tank Id: 37-000-024751-000001
Tank Status: Not reported
Capacity: 1000
Active Date: Not reported
Tank Use: M.V. FUEL
STG: PRODUCT
Content: OTHER
Number Of Tanks: 1

---

**AD356** **KEETON SETH** **EDR US Hist Cleaners** **1009127902**
**SE** **732 E** **N/A**
**1/8-1/4** **SAN DIEGO, CA**
**0.228 mi.**
**1203 ft.** **Site 9 of 18 in cluster AD**

**Relative:**
**Higher**

**Actual:**
**63 ft.**

EDR Historical Cleaners:
Name: KEETON SETH
Year: 1943
Type: LAUNDRIES HAND

Name: SEABOURNE W J
Year: 1948
Type: CLOTHES PRESSERS AND CLEANERS

---

**AO357** **WOLFF & LEVINSON** **EDR US Hist Cleaners** **1009127698**
**SSE** **535 F** **N/A**
**1/8-1/4** **SAN DIEGO, CA**
**0.228 mi.**
**1204 ft.** **Site 5 of 8 in cluster AO**

**Relative:**
**Lower**

**Actual:**
**49 ft.**

EDR Historical Cleaners:
Name: WOLFF & LEVINSON
Year: 1933
Type: CLOTHES PRESSERS AND CLEANERS

**AI358** **HOWARD JOHNSONS** **CA HIST CORTESE** **S102444736**
**NE** **1430 7TH** **CA LUST** **N/A**
**1/8-1/4** **SAN DIEGO, CA 92101** **CA CHMIRS**
**0.228 mi.**
**1206 ft.** **Site 2 of 5 in cluster AI**

**Relative:**
**Higher**

**Actual:**
**154 ft.**

HIST CORTESE:

| | |
|---|---|
| Region: | CORTESE |
| Facility County Code: | 37 |
| Reg By: | LTNKA |
| Reg Id: | 9UT3251 |

LUST REG 9:

| | |
|---|---|
| Region: | 9 |
| Status: | Preliminary site assessment workplan submitted |
| Case Number: | 9UT3251 |
| Local Case: | H28494-001 |
| Substance: | Gasoline |
| Qty Leaked: | 0 |
| Abate Method: | Not reported |
| Local Agency: | San Diego |
| How Found: | Not reported |
| How Stopped: | Not reported |
| Source: | Not reported |
| Cause: | Not reported |
| Lead Agency: | Local Agency |
| Case Type: | Other ground water affected |
| Date Found: | 09/10/1996 |
| Date Stopped: | / / |
| Confirm Date: | 09/30/1996 |
| Submit Workplan: | 9/30/96 |
| Prelim Assess: | / / |
| Desc Pollution: | Not reported |
| Remed Plan: | / / |
| Remed Action: | Not reported |
| Began Monitor: | Not reported |
| Release Date: | 09/10/1996 |
| Enforce Date: | Not reported |
| Closed Date: | Not reported |
| Enforce Type: | Not reported |
| Pilot Program: | LOP |
| Basin Number: | 908.21 |
| GW Depth: | Not reported |
| Beneficial Use: | No Beneficial groundwater use |
| NPDES Number: | Not reported |
| Priority: | Low priority. Priority ranking can change over time. |
| File Dispn: | Administratively opened on database, however no file physically exists |
| Interim Remedial Actions: | Not reported |
| Cleanup and Abatement order Number: | Not reported |
| Waste Discharge Requirement Number: | Not reported |

CHMIRS:

| | |
|---|---|
| OES Incident Number: | '10-2276 |
| OES notification: | 04/09/2010 |
| OES Date: | Not reported |
| OES Time: | Not reported |
| Incident Date: | Not reported |
| **Date Completed:** | **Not reported** |

**HOWARD JOHNSONS (Continued)** **S102444736**

| | |
|---|---|
| Property Use: | Not reported |
| Agency Id Number: | Not reported |
| Agency Incident Number: | Not reported |
| Time Notified: | Not reported |
| Time Completed: | Not reported |
| Surrounding Area: | Not reported |
| Estimated Temperature: | Not reported |
| Property Management: | Not reported |
| More Than Two Substances Involved?: | Not reported |
| Resp Agncy Personel # Of Decontaminated: | Not reported |
| Responding Agency Personel # Of Injuries: | Not reported |
| Responding Agency Personel # Of Fatalities: | Not reported |
| Others Number Of Decontaminated: | Not reported |
| Others Number Of Injuries: | Not reported |
| Others Number Of Fatalities: | Not reported |
| Vehicle Make/year: | Not reported |
| Vehicle License Number: | Not reported |
| Vehicle State: | Not reported |
| Vehicle Id Number: | Not reported |
| CA DOT PUC/ICC Number: | Not reported |
| Company Name: | Not reported |
| Reporting Officer Name/ID: | Not reported |
| Report Date: | Not reported |
| Facility Telephone: | Not reported |
| Waterway Involved: | No |
| Waterway: | Not reported |
| Spill Site: | Road |
| Cleanup By: | Fire Dept. |
| Containment: | Not reported |
| What Happened: | Not reported |
| Type: | Not reported |
| Measure: | Gal(s) |
| Other: | Not reported |
| Date/Time: | 1330 |
| Year: | 2010 |
| Agency: | Sysco San Diego Inc |
| Incident Date: | 4/9/2010 |
| Admin Agency: | San Diego County Health Services Department |
| Amount: | Not reported |
| Contained: | Yes |
| Site Type: | Not reported |
| E Date: | Not reported |
| Substance: | Diesel |
| Quantity Released: | 5 |
| Unknown: | Not reported |
| Substance #2: | Not reported |
| Substance #3: | Not reported |
| Evacuations: | Not reported |
| Number of Injuries: | Not reported |
| Number of Fatalities: | Not reported |
| #1 Pipeline: | Not reported |
| #2 Pipeline: | Not reported |
| #3 Pipeline: | Not reported |
| #1 Vessel >= 300 Tons: | Not reported |
| #2 Vessel >= 300 Tons: | Not reported |
| #3 Vessel >= 300 Tons: | Not reported |
| Evacs: | Not reported |

**HOWARD JOHNSONS (Continued)** **S102444736**

Injuries: Not reported
Fatals: Not reported
Comments: Not reported
Description: Mechanical failure caused this release

---

**AO359** **EDR US Hist Cleaners** **1015072924**
**SSE** **533 F ST** **N/A**
**1/8-1/4** **SAN DIEGO, CA 92101**
**0.229 mi.**
**1207 ft.** **Site 6 of 8 in cluster AO**

**Relative:**
**Lower**

**Actual:**
**49 ft.**

EDR Historical Cleaners:
Name: RELAXX DRY CLEANING
Year: 2005
Address: 533 F ST

---

**AF360** **CAMERON STATION** **CA HIST UST** **U001572076**
**SW** **880 FRONT ST RM 5-N-14** **N/A**
**1/8-1/4** **SAN DIEGO, CA 92062**
**0.230 mi.**
**1212 ft.** **Site 7 of 18 in cluster AF**

**Relative:**
**Lower**

**Actual:**
**40 ft.**

HIST UST:
Region: STATE
Facility ID: 00000065094
Facility Type: Other
Other Type: U.S. GOVERNMENT
Contact Name: Not reported
Telephone: 6194738784
Owner Name: U.S.D.A. - CLEVELAND NATIONAL
Owner Address: 880 FRONT ST., RM. 5-N-14
Owner City,St,Zip: SAN DIEGO, CA 92188
Total Tanks: 0003

Tank Num: 001
Container Num: 551 (5743)
Year Installed: 1963
Tank Capacity: 00000550
Tank Used for: PRODUCT
Type of Fuel: UNLEADED
Container Construction Thickness: Not reported
Leak Detection: Stock Inventor

Tank Num: 002
Container Num: 551 (5743)
Year Installed: 1963
Tank Capacity: 00000550
Tank Used for: PRODUCT
Type of Fuel: UNLEADED
Container Construction Thickness: Not reported
Leak Detection: None

**AF361** **OAK GROVE STATION** **CA HIST UST** **U001574339**
**SW** **880 FRONT ST RM 5-N-14** **N/A**
**1/8-1/4** **SAN DIEGO, CA 92302**
**0.230 mi.**
**1212 ft.** **Site 8 of 18 in cluster AF**

**Relative:**
**Lower**

**Actual:**
**40 ft.**

HIST UST:

| | |
|---|---|
| Region: | STATE |
| Facility ID: | 00000065093 |
| Facility Type: | Other |
| Other Type: | U.S. GOVERNMENT |
| Contact Name: | Not reported |
| Telephone: | 6197823221 |
| Owner Name: | U.S.D.A. - CLEVELAND NATIONAL |
| Owner Address: | 880 FRONT ST., RM. 5-N-14 |
| Owner City,St,Zip: | SAN DIEGO, CA 92188 |
| Total Tanks: | 0012 |
| | |
| Tank Num: | 001 |
| Container Num: | 556 (5769) |
| Year Installed: | 1969 |
| Tank Capacity: | 00000280 |
| Tank Used for: | PRODUCT |
| Type of Fuel: | DIESEL |
| Container Construction Thickness: | Not reported |
| Leak Detection: | Stock Inventor |
| | |
| Tank Num: | 002 |
| Container Num: | 555 (5768) |
| Year Installed: | 1969 |
| Tank Capacity: | 00000550 |
| Tank Used for: | PRODUCT |
| Type of Fuel: | DIESEL |
| Container Construction Thickness: | Not reported |
| Leak Detection: | Stock Inventor |
| | |
| Tank Num: | 003 |
| Container Num: | 554 (5746) |
| Year Installed: | 1963 |
| Tank Capacity: | 00001000 |
| Tank Used for: | PRODUCT |
| Type of Fuel: | UNLEADED |
| Container Construction Thickness: | 1/4 |
| Leak Detection: | Stock Inventor |
| | |
| Tank Num: | 004 |
| Container Num: | 553 (5745) |
| Year Installed: | 1963 |
| Tank Capacity: | 00000550 |
| Tank Used for: | PRODUCT |
| Type of Fuel: | UNLEADED |
| Container Construction Thickness: | Not reported |
| Leak Detection: | Stock Inventor |
| | |
| Tank Num: | 005 |
| Container Num: | 556 (5769) |
| Year Installed: | 1969 |
| Tank Capacity: | 00000280 |
| Tank Used for: | PRODUCT |

**OAK GROVE STATION (Continued)** **U001574339**

| | |
|---|---|
| Type of Fuel: | DIESEL |
| Container Construction Thickness: | Not reported |
| Leak Detection: | None |
| | |
| Tank Num: | 006 |
| Container Num: | 555 (5768) |
| Year Installed: | 1969 |
| Tank Capacity: | 00000550 |
| Tank Used for: | PRODUCT |
| Type of Fuel: | DIESEL |
| Container Construction Thickness: | Not reported |
| Leak Detection: | None |
| | |
| Tank Num: | 007 |
| Container Num: | 567 (7927) |
| Year Installed: | 1977 |
| Tank Capacity: | 00001000 |
| Tank Used for: | PRODUCT |
| Type of Fuel: | REGULAR |
| Container Construction Thickness: | 1/4 |
| Leak Detection: | None |
| | |
| Tank Num: | 008 |
| Container Num: | 566 (7944) |
| Year Installed: | 1977 |
| Tank Capacity: | 00001000 |
| Tank Used for: | PRODUCT |
| Type of Fuel: | UNLEADED |
| Container Construction Thickness: | 1/4 |
| Leak Detection: | None |

---

**AF362** **SYCAMORE CANYON SERVICE CENTER** **CA HIST UST** **U001572100**
**SW** **880 FRONT ST RM 5-N-14** **N/A**
**1/8-1/4** **SAN DIEGO, CA 92064**
**0.230 mi.**
**1212 ft.** **Site 9 of 18 in cluster AF**

**Relative:**
**Lower**

**Actual:**
**40 ft.**

HIST UST:

| | |
|---|---|
| Region: | STATE |
| Facility ID: | 00000065090 |
| Facility Type: | Other |
| Other Type: | U.S. GOVERNMENT |
| Contact Name: | CHARLES PATE |
| Telephone: | 6195605866 |
| Owner Name: | U.S.D.A. - CLEVELAND NATIONAL |
| Owner Address: | 880 FRONT ST., RM. 5-N-14 |
| Owner City,St,Zip: | SAN DIEGO, CA 92188 |
| Total Tanks: | 0003 |
| | |
| Tank Num: | 001 |
| Container Num: | 11836 |
| Year Installed: | Not reported |
| Tank Capacity: | 00008000 |
| Tank Used for: | PRODUCT |
| Type of Fuel: | UNLEADED |
| Container Construction Thickness: | Not reported |
| Leak Detection: | Stock Inventor |

**SYCAMORE CANYON SERVICE CENTER (Continued)** **U001572100**

| | |
|---|---|
| Tank Num: | 002 |
| Container Num: | 11836 |
| Year Installed: | Not reported |
| Tank Capacity: | 00008000 |
| Tank Used for: | PRODUCT |
| Type of Fuel: | UNLEADED |
| Container Construction Thickness: | Not reported |
| Leak Detection: | None |

---

**AF363** **JAPATUL STATION** **CA HIST UST** **U001570890**
**SW** **880 FRONT ST RM 5-N-14** **N/A**
**1/8-1/4** **SAN DIEGO, CA 92001**
**0.230 mi.**
**1212 ft.** **Site 10 of 18 in cluster AF**

**Relative:**
**Lower**

**Actual:**
**40 ft.**

HIST UST:

| | |
|---|---|
| Region: | STATE |
| Facility ID: | 00000065092 |
| Facility Type: | Other |
| Other Type: | U.S. GOVERNMENT |
| Contact Name: | Not reported |
| Telephone: | 6194453382 |
| Owner Name: | U.S.D.A. - CLEVELAND NATIONAL |
| Owner Address: | 880 FRONT ST., RM. 5-N-14 |
| Owner City,St,Zip: | SAN DIEGO, CA 92188 |
| Total Tanks: | 0003 |
| | |
| Tank Num: | 001 |
| Container Num: | 557 (7909) |
| Year Installed: | 1976 |
| Tank Capacity: | 00001000 |
| Tank Used for: | PRODUCT |
| Type of Fuel: | UNLEADED |
| Container Construction Thickness: | 1/4 |
| Leak Detection: | Stock Inventor |
| | |
| Tank Num: | 002 |
| Container Num: | 557 (7909) |
| Year Installed: | 1976 |
| Tank Capacity: | 00001000 |
| Tank Used for: | PRODUCT |
| Type of Fuel: | UNLEADED |
| Container Construction Thickness: | 1/4 |
| Leak Detection: | None |

---

**AF364** **OAK GRAVE STATION** **CA HIST UST** **U001574338**
**SW** **880 FRONT ST RM 5-N-14** **N/A**
**1/8-1/4** **SAN DIEGO, CA 92302**
**0.230 mi.**
**1212 ft.** **Site 11 of 18 in cluster AF**

**Relative:**
**Lower**

**Actual:**
**40 ft.**

HIST UST:

| | |
|---|---|
| Region: | STATE |
| Facility ID: | 00000065095 |
| Facility Type: | Other |
| Other Type: | U.S. GOVERNMENT |

**OAK GRAVE STATION (Continued)** **U001574338**

Contact Name: Not reported
Telephone: 6197823221
Owner Name: U.S.D.A. - CLEVELAND NATIONAL
Owner Address: 880 FRONT ST., RM. 5-N-14
Owner City,St,Zip: SAN DIEGO, CA 92188
Total Tanks: 0002

Tank Num: 001
Container Num: 567 (7927)
Year Installed: 1977
Tank Capacity: 00001000
Tank Used for: PRODUCT
Type of Fuel: REGULAR
Container Construction Thickness: 1/4
Leak Detection: Stock Inventor

Tank Num: 002
Container Num: 566 (7944)
Year Installed: 1977
Tank Capacity: 00001000
Tank Used for: PRODUCT
Type of Fuel: UNLEADED
Container Construction Thickness: 1/4
Leak Detection: Stock Inventor

---

**AF365** **DRIPPING SPRINGS STATION** **CA HIST UST** **U001574932**
**SW** **880 FRONT ST RM 5-N-14** **N/A**
**1/8-1/4** **SAN DIEGO, CA 92342**
**0.230 mi.**
**1212 ft.** **Site 12 of 18 in cluster AF**

**Relative:**
**Lower**

**Actual:**
**40 ft.**

HIST UST:
Region: STATE
Facility ID: 00000065083
Facility Type: Other
Other Type: U.S. GOVERNMENT
Contact Name: Not reported
Telephone: 7146765409
Owner Name: U.S.D.A. - CLEVELAND NATIONAL
Owner Address: 880 FRONT ST., RM. 5-N-14
Owner City,St,Zip: SAN DIEGO, CA 92188
Total Tanks: 0003

Tank Num: 001
Container Num: 552 (5744)
Year Installed: 1963
Tank Capacity: 00000280
Tank Used for: PRODUCT
Type of Fuel: UNLEADED
Container Construction Thickness: Not reported
Leak Detection: Stock Inventor

Tank Num: 002
Container Num: 522 (5744)
Year Installed: 1963
Tank Capacity: 00000280
Tank Used for: PRODUCT
Type of Fuel: UNLEADED

**DRIPPING SPRINGS STATION (Continued)** **U001574932**

Container Construction Thickness: Not reported
Leak Detection: None

---

**AF366** **SAN JUAN STATION** **CA HIST UST** **U001574789**
**SW** **880 FRONT ST RM 5-N-14** **N/A**
**1/8-1/4** **SAN DIEGO, CA 92330**
**0.230 mi.**
**1212 ft.** **Site 13 of 18 in cluster AF**

**Relative:**
**Lower**

**Actual:**
**40 ft.**

HIST UST:
Region: STATE
Facility ID: 00000065112
Facility Type: Other
Other Type: U.S. GOVERNMENT
Contact Name: Not reported
Telephone: 7144931532
Owner Name: U.S.D.A.-CLEVELAND NATIONAL FO
Owner Address: 880 FRONT ST., RM. 5-N-14
Owner City,St,Zip: SAN DIEGO, CA 92188
Total Tanks: 0001

Tank Num: 001
Container Num: 560* (7912
Year Installed: 1981
Tank Capacity: 00001000
Tank Used for: PRODUCT
Type of Fuel: UNLEADED
Container Construction Thickness: 1/4
Leak Detection: Stock Inventor

---

**AF367** **EL CARISO STATION** **CA HIST UST** **U001574766**
**SW** **880 FRONT ST RM 5-N-14** **N/A**
**1/8-1/4** **SAN DIEGO, CA 92330**
**0.230 mi.**
**1212 ft.** **Site 14 of 18 in cluster AF**

**Relative:**
**Lower**

**Actual:**
**40 ft.**

HIST UST:
Region: STATE
Facility ID: 00000065085
Facility Type: Other
Other Type: U.S. GOVERNMENT
Contact Name: Not reported
Telephone: 7146783136
Owner Name: U.S.D.A. - CLEVELAND NATIONAL
Owner Address: 880 FRONT ST., RM. 5-N-14
Owner City,St,Zip: SAN DIEGO, CA 92188
Total Tanks: 0002

Tank Num: 001
Container Num: 547 (7940)
Year Installed: 1978
Tank Capacity: 00001000
Tank Used for: PRODUCT
Type of Fuel: DIESEL
Container Construction Thickness: 1/4
Leak Detection: Stock Inventor

**EL CARISO STATION (Continued)** **U001574766**

| | |
|---|---|
| Tank Num: | 002 |
| Container Num: | 568 (7924) |
| Year Installed: | 1978 |
| Tank Capacity: | 00001000 |
| Tank Used for: | PRODUCT |
| Type of Fuel: | UNLEADED |
| Container Construction Thickness: | 1/4 |
| Leak Detection: | Stock Inventor |

---

**AF368** **TENAJA STATION** **CA HIST UST** **U001575831**
**SW** **880 FRONT ST RM 5-N-14** **N/A**
**1/8-1/4** **SAN DIEGO, CA 92395**
**0.230 mi.**
**1212 ft.** **Site 15 of 18 in cluster AF**

**Relative:**
**Lower**

**Actual:**
**40 ft.**

HIST UST:

| | |
|---|---|
| Region: | STATE |
| Facility ID: | 00000065086 |
| Facility Type: | Other |
| Other Type: | U.S. GOVERNMENT |
| Contact Name: | Not reported |
| Telephone: | 6192935137 |
| Owner Name: | CLEVELAND NATIONAL FOREST |
| Owner Address: | 880 FRONT ST., RM. 5-N-14 |
| Owner City,St,Zip: | SAN DIEGO, CA 92188 |
| Total Tanks: | 0001 |

| | |
|---|---|
| Tank Num: | 001 |
| Container Num: | 573 |
| Year Installed: | 1978 |
| Tank Capacity: | 00001000 |
| Tank Used for: | PRODUCT |
| Type of Fuel: | UNLEADED |
| Container Construction Thickness: | 1/4 |
| Leak Detection: | Stock Inventor |

---

**AD369** **WOHLER C B** **EDR US Hist Cleaners** **1009127471**
**SE** **738 E** **N/A**
**1/8-1/4** **SAN DIEGO, CA**
**0.230 mi.**
**1216 ft.** **Site 10 of 18 in cluster AD**

**Relative:**
**Higher**

**Actual:**
**64 ft.**

EDR Historical Cleaners:

| | |
|---|---|
| Name: | WOHLER C B |
| Year: | 1921 |
| Type: | CLOTHES CLEANERS AND PRESSERS |

**AF370** **FRONT AND E GARAGE** **EDR US Hist Auto Stat** **1008989234**
**SW** **868 FRONT** **N/A**
**1/8-1/4** **SAN DIEGO, CA**
**0.231 mi.**
**1218 ft.** **Site 16 of 18 in cluster AF**

**Relative:**
**Lower**

**Actual:**
**40 ft.**

EDR Historical Auto Stations:
Name: FRONT AND E GARAGE
Year: 1930
Type: AUTOMOBILE GARAGES

---

**AF371** **TEMESCAL STATION** **CA HIST UST** **U001569177**
**SW** **880 FRONT ST RM 5-N-14** **N/A**
**1/8-1/4** **SAN DIEGO, CA 91720**
**0.231 mi.**
**1220 ft.** **Site 17 of 18 in cluster AF**

**Relative:**
**Lower**

**Actual:**
**40 ft.**

HIST UST:
Region: STATE
Facility ID: 00000065084
Facility Type: Other
Other Type: U.S. GOVERNMENT
Contact Name: Not reported
Telephone: 7147371770
Owner Name: U.S.D.A. - CLEVELAND NATIONAL
Owner Address: 880 FRONT ST., RM. 5-N-14
Owner City,St,Zip: SAN DIEGO, CA 92188
Total Tanks: 0003

Tank Num: 001
Container Num: 558 (791)
Year Installed: 1976
Tank Capacity: 00000280
Tank Used for: PRODUCT
Type of Fuel: UNLEADED
Container Construction Thickness: Not reported
Leak Detection: Stock Inventor

Tank Num: 002
Container Num: 558 (7910)
Year Installed: 1976
Tank Capacity: 00000280
Tank Used for: PRODUCT
Type of Fuel: UNLEADED
Container Construction Thickness: Not reported
Leak Detection: None

---

**AD372** **LEE HAN** **EDR US Hist Cleaners** **1009127715**
**SE** **741 E** **N/A**
**1/8-1/4** **SAN DIEGO, CA**
**0.232 mi.**
**1223 ft.** **Site 11 of 18 in cluster AD**

**Relative:**
**Higher**

**Actual:**
**64 ft.**

EDR Historical Cleaners:
Name: LEE HAN
Year: 1933
Type: LAUNDRIES-CHINESE

**AD373** **ASTORIA CLEANERS & TAILORS** **EDR US Hist Cleaners** **1009128254**
**SE** **745 E** **N/A**
**1/8-1/4** **SAN DIEGO, CA**
**0.233 mi.**
**1229 ft.** **Site 12 of 18 in cluster AD**

**Relative:** EDR Historical Cleaners:
**Higher** Name: ASTORIA CLEANERS & TAILORS
Year: 1961
**Actual:** Type: CLEANERS AND DYERS
**64 ft.**

---

**AD374** **SNOWDRIFT HAND LAUNDRY** **EDR US Hist Cleaners** **1009127565**
**SE** **862 7TH AVE** **N/A**
**1/8-1/4** **SAN DIEGO, CA**
**0.233 mi.**
**1231 ft.** **Site 13 of 18 in cluster AD**

**Relative:** EDR Historical Cleaners:
**Lower** Name: THOMPSON N M MRS
Year: 1933
**Actual:** Type: LAUNDRIES-HAND
**59 ft.**

Name: SNOWDRIFT HAND LAUNDRY
Year: 1938
Type: LAUNDRIES HAND

---

**AD375** **LOYD S PHILLIPS SIXTY SIX** **EDR US Hist Auto Stat** **1008989857**
**SE** **746 E ST** **N/A**
**1/8-1/4** **SAN DIEGO, CA**
**0.233 mi.**
**1232 ft.** **Site 14 of 18 in cluster AD**

**Relative:** EDR Historical Auto Stations:
**Higher** Name: LOYD S PHILLIPS SIXTY SIX
Year: 1971
**Actual:** Type: GASOLINE STATIONS
**64 ft.**

---

**AD376** **ASTORIA CLEANERS** **EDR US Hist Cleaners** **1009128115**
**SE** **745 E ST** **N/A**
**1/8-1/4** **SAN DIEGO, CA**
**0.234 mi.**
**1234 ft.** **Site 15 of 18 in cluster AD**

**Relative:** EDR Historical Cleaners:
**Higher** Name: ASTORIA CLEANERS
Year: 1970
**Actual:** Type: CLEANERS AND DYERS
**63 ft.**

**AF377** **WINTER T A** **EDR US Hist Auto Stat** **1008989713**
**SW** **245 WEST E** **N/A**
**1/8-1/4** **SAN DIEGO, CA**
**0.234 mi.**
**1234 ft.** **Site 18 of 18 in cluster AF**

**Relative:** **Lower**

**Actual:** **40 ft.**

EDR Historical Auto Stations:

| | |
|---|---|
| Name: | WINTER T A |
| Year: | 1930 |
| Type: | GASOLINE AND OIL SERVICE STATIONS |

---

**AM378** **BLUE SKY SAN DIEGO** **CA SLIC** **S112274209**
**ENE** **840 B STREET** **N/A**
**1/8-1/4** **SAN DIEGO, CA 92101**
**0.234 mi.**
**1236 ft.** **Site 5 of 7 in cluster AM**

**Relative:** **Higher**

**Actual:** **83 ft.**

SLIC:

| | |
|---|---|
| Region: | STATE |
| **Facility Status:** | **Open - Site Assessment** |
| Status Date: | 11/29/2012 |
| Global Id: | T10000004464 |
| Lead Agency: | SAN DIEGO COUNTY LOP |
| Lead Agency Case Number: | DEH2012-LSAM-000148 |
| Latitude: | 32.718085417638 |
| Longitude: | -117.156958580017 |
| Case Type: | Cleanup Program Site |
| Case Worker: | CF |
| Local Agency: | SAN DIEGO COUNTY LOP |
| RB Case Number: | Not reported |
| File Location: | Local Agency |
| Potential Media Affected: | Not reported |
| Potential Contaminants of Concern: | Not reported |
| Site History: | This is a new VAP case. This section will be updated as data is received. |

Click here to access the California GeoTracker records for this facility:

---

**AM379** **EDR US Hist Auto Stat** **1015652858**
**ENE** **840 B ST** **N/A**
**1/8-1/4** **SAN DIEGO, CA 92101**
**0.234 mi.**
**1236 ft.** **Site 6 of 7 in cluster AM**

**Relative:** **Higher**

**Actual:** **83 ft.**

EDR Historical Auto Stations:

| | |
|---|---|
| Name: | BRAKE DEPOT INCORPORATED HILLCREST |
| Year: | 1999 |
| Address: | 840 B ST |
| Name: | BRAKE DEPOT |
| Year: | 2000 |
| Address: | 840 B ST |
| Name: | BRAKE DEPOT INC |
| Year: | 2004 |
| Address: | 840 B ST |
| Name: | BRAKE DEPOT SYSTEMS INC |

**(Continued)** **1015652858**

Year: 2005
Address: 840 B ST

Name: BRAKE DEPOT SYSTEMS INC
Year: 2008
Address: 840 B ST

Name: BRAKE DEPOT INC
Year: 2011
Address: 840 B ST

Name: BRAKE DEPOT INC
Year: 2012
Address: 840 B ST

---

**AG380** **NEPTUNE NAVY TAILORS & LAUNDRY** **EDR US Hist Cleaners** **1009129066**
**SSE** **722 5TH AVE** **N/A**
**1/8-1/4** **SAN DIEGO, CA**
**0.234 mi.**
**1238 ft.** **Site 2 of 3 in cluster AG**

**Relative:** EDR Historical Cleaners:
**Lower** Name: NEPTUNE NAVY TAILORS & LAUNDRY
Year: 1961
**Actual:** Type: LAUNDRIES
**47 ft.**

---

**AL381** **CALLAHAN S SERVICE STATION** **EDR US Hist Auto Stat** **1008999760**
**ESE** **804 BROADWAY AVE** **N/A**
**1/8-1/4** **SAN DIEGO, CA**
**0.235 mi.**
**1239 ft.** **Site 7 of 8 in cluster AL**

**Relative:** EDR Historical Auto Stations:
**Higher** Name: CALLAHAN S SERVICE STATION
Year: 1956
**Actual:** Type: GASOLINE STATIONS
**74 ft.**

---

**AO382** **RITTOFF ALEX** **EDR US Hist Cleaners** **1009127585**
**SSE** **809 6TH AVE** **N/A**
**1/8-1/4** **SAN DIEGO, CA**
**0.235 mi.**
**1240 ft.** **Site 7 of 8 in cluster AO**

**Relative:** EDR Historical Cleaners:
**Lower** Name: RITTOFF ALEX
Year: 1933
**Actual:** Type: CLOTHES PRESSERS AND CLEANERS
**53 ft.**

Name: CLOS JOHN
Year: 1943
Type: CLOTHES PRESSERS AND CLEANERS

Name: CLOS JOHN
Year: 1948
Type: CLOTHES PRESSERS AND CLEANERS

**AE383** **BAKER & LUCAS GARAGE** **EDR US Hist Auto Stat** **1008989254**
**WNW** **1340 UNION** **N/A**
**1/8-1/4** **SAN DIEGO, CA**
**0.235 mi.**
**1241 ft.** **Site 3 of 4 in cluster AE**

**Relative:** **Lower**

**Actual:** **57 ft.**

EDR Historical Auto Stations:

| | |
|---|---|
| Name: | BAKER & LUCAS GARAGE |
| Year: | 1930 |
| Type: | AUTOMOBILE REPAIRING |

---

**AE384** **JUSTUS C H** **EDR US Hist Auto Stat** **1008997995**
**WNW** **1340 UNION ST** **N/A**
**1/8-1/4** **SAN DIEGO, CA**
**0.235 mi.**
**1243 ft.** **Site 4 of 4 in cluster AE**

**Relative:** **Lower**

**Actual:** **57 ft.**

EDR Historical Auto Stations:

| | |
|---|---|
| Name: | JUSTUS C H |
| Year: | 1933 |
| Type: | AUTOMOBILE REPAIRING |

---

**AM385** **SHANAFELT A W** **EDR US Hist Auto Stat** **1008989570**
**ENE** **845 B** **N/A**
**1/8-1/4** **SAN DIEGO, CA**
**0.236 mi.**
**1245 ft.** **Site 7 of 7 in cluster AM**

**Relative:** **Higher**

**Actual:** **83 ft.**

EDR Historical Auto Stations:

| | |
|---|---|
| Name: | DAVIS W H |
| Year: | 1930 |
| Type: | GASOLINE AND OIL SERVICE STATIONS |
| Name: | SHANAFELT A W |
| Year: | 1933 |
| Type: | GASOLINE AND OIL SERVICE STATIONS |
| Name: | SHANAFELT A W |
| Year: | 1943 |
| Type: | GASOLINE AND OIL SERVICE STATIONS |
| Name: | KERCHER KEN RICHFIELD SERVICE |
| Year: | 1961 |
| Type: | GASOLINE STATIONS |

---

**AI386** **HOWARD JOHNSON'S** **CA SWEEPS UST** **S106927406**
**NE** **1437 7TH AVE** **N/A**
**1/8-1/4** **SAN DIEGO, CA 92101**
**0.236 mi.**
**1245 ft.** **Site 3 of 5 in cluster AI**

**Relative:** **Higher**

**Actual:** **156 ft.**

SWEEPS UST:

| | |
|---|---|
| Status: | Active |
| Comp Number: | 28494 |
| Number: | 9 |
| Board Of Equalization: | 44-023751 |
| Referral Date: | Not reported |

**HOWARD JOHNSON'S (Continued)** **S106927406**

| | |
|---|---|
| Action Date: | 06-26-92 |
| Created Date: | 02-29-88 |
| Owner Tank Id: | Not reported |
| SWRCB Tank Id: | 37-000-028494-000001 |
| Tank Status: | A |
| Capacity: | 4000 |
| Active Date: | Not reported |
| Tank Use: | UNKNOWN |
| STG: | P |
| Content: | Not reported |
| Number Of Tanks: | 2 |
| | |
| Status: | Active |
| Comp Number: | 28494 |
| Number: | 9 |
| Board Of Equalization: | 44-023751 |
| Referral Date: | Not reported |
| Action Date: | 06-26-92 |
| Created Date: | 02-29-88 |
| Owner Tank Id: | Not reported |
| SWRCB Tank Id: | 37-000-028494-000002 |
| Tank Status: | A |
| Capacity: | 4000 |
| Active Date: | Not reported |
| Tank Use: | UNKNOWN |
| STG: | P |
| Content: | Not reported |
| Number Of Tanks: | Not reported |

---

**AQ387** **PATELLA A R MRS** **EDR US Hist Cleaners** **1009127398**
**ESE** **960 8TH AVE** **N/A**
**1/8-1/4** **SAN DIEGO, CA**
**0.236 mi.**
**1246 ft.** **Site 1 of 10 in cluster AQ**

**Relative:** **Higher**

**Actual:** **70 ft.**

EDR Historical Cleaners:

| | |
|---|---|
| Name: | RAMBAUD MARCEL |
| Year: | 1933 |
| Type: | CLOTHES PRESSERS AND CLEANERS |
| | |
| Name: | PATELLA A R MRS |
| Year: | 1943 |
| Type: | CLOTHES PRESSERS AND CLEANERS |

---

**AO388** **RITTOFF ALEX** **EDR US Hist Cleaners** **1009124221**
**SSE** **809 6TH** **N/A**
**1/8-1/4** **SAN DIEGO, CA**
**0.236 mi.**
**1246 ft.** **Site 8 of 8 in cluster AO**

**Relative:** **Lower**

**Actual:** **53 ft.**

EDR Historical Cleaners:

| | |
|---|---|
| Name: | RITTOFF ALEX |
| Year: | 1930 |
| Type: | CLOTHES PRESSERS AND CLEANERS |

**AD389** **MC ARTHUR R C** **EDR US Hist Cleaners** **1009127463**
**SE** **858 7TH ST** **N/A**
**1/8-1/4** **SAN DIEGO, CA**
**0.236 mi.**
**1248 ft.** **Site 16 of 18 in cluster AD**

**Relative:**
**Lower**

**Actual:**
**58 ft.**

EDR Historical Cleaners:

| | |
|---|---|
| Name: | MC ARTHUR R C |
| Year: | 1921 |
| Type: | CLOTHES CLEANERS AND PRESSERS |

---

**AI390** **HOLIDAY INN EXPRESS** **CA LUST** **S104751557**
**NNE** **1430 07TH AV** **CA San Diego Co. HMMD** **N/A**
**1/8-1/4** **SAN DIEGO, CA 92101** **CA SAN DIEGO CO. SAM**
**0.237 mi.**
**1251 ft.** **Site 4 of 5 in cluster AI**

**Relative:**
**Higher**

**Actual:**
**160 ft.**

LUST:

| | |
|---|---|
| Region: | STATE |
| Global Id: | T0607302004 |
| Latitude: | 32.7201603 |
| Longitude: | -117.1584693 |
| Case Type: | LUST Cleanup Site |
| Status: | Completed - Case Closed |
| Status Date: | 01/03/2002 |
| Lead Agency: | SAN DIEGO COUNTY LOP |
| Case Worker: | Not reported |
| Local Agency: | Not reported |
| RB Case Number: | 9UT3251 |
| LOC Case Number: | H28494-001 |
| File Location: | Local Agency |
| Potential Media Affect: | Other Groundwater (uses other than drinking water) |
| Potential Contaminants of Concern: | Gasoline |
| Site History: | Not reported |

Click here to access the California GeoTracker records for this facility:

Status History:

| | |
|---|---|
| Global Id: | T0607302004 |
| Status: | Completed - Case Closed |
| Status Date: | 01/03/2002 |
| Global Id: | T0607302004 |
| Status: | Open - Case Begin Date |
| Status Date: | 09/10/1996 |

Regulatory Activities:

| | |
|---|---|
| Global Id: | T0607302004 |
| Action Type: | Other |
| Date: | 09/10/1996 |
| Action: | Leak Began |
| Global Id: | T0607302004 |
| Action Type: | Other |
| Date: | 09/10/1996 |
| Action: | Leak Discovery |
| Global Id: | T0607302004 |
| Action Type: | Other |
| Date: | 09/10/1996 |

**HOLIDAY INN EXPRESS (Continued)** **S104751557**

Action: Leak Stopped

Global Id: T0607302004
Action Type: ENFORCEMENT
Date: 09/10/1996
Action: Notice of Responsibility

Global Id: T0607302004
Action Type: Other
Date: 09/10/1996
Action: Leak Reported

SAN DIEGO CO. HMMD:
Facility Id: 209120
Business Type: 6HK70
EPA Id Number: Not reported
APN: 534-031-09-00
Last HMMD Inspection: 03/21/2012
Permit Status: OPEN
Permit Expiration: 07/31/2013
Facility Owner: FARAH PARTNERS LTD
Facility Address: 1430 07TH AV
Facility City: SAN DIEGO
Facility State: CA
Facility Zip: 92101
UST Owner: Not reported
Handle Regulated Hazmat: Y
Own Or Operate UST: Not reported
Subject To APSA: Not reported
Generate Haz Waste: Y
Treat Haz Waste: Not reported
Generate Medical Waste: Not reported

UST:
UST Name: UNDERGROUND TANK 128494 T001
Last Update: 2012-11-02 14:17:38
Permit Number: 209120
Tank Type: UNKNOWN
Additional Id: 001
Capacity Gallons: 4000
UST Contents: Not reported
Other Content Info: SEE FILE FOR CONTENTS
Reg Status: CLOSED
Remove Close Date: 1996-10-09 00:00:00
Year Installed: Not reported
Pipe Type: Not reported
Delivery System: Not reported
Monitor Code: 05
UST Monitor Method: SW TANK DW PIPE W/ POS SHUTOFF-ALARM ON LLD W/ SIRS:SIR ANALY MONTHLY, TANK TEST BIENNIALLY, PIPE TEST ANN 0.1 G/HR OR MO 0.2 G/HR

UST Name: UNDERGROUND TANK 128494 T002
Last Update: 2012-11-02 14:17:38
Permit Number: 209120
Tank Type: UNKNOWN
Additional Id: 002

**HOLIDAY INN EXPRESS (Continued)** **S104751557**

| | |
|---|---|
| Capacity Gallons: | 4000 |
| UST Contents: | Not reported |
| Other Content Info: | SEE FILE FOR CONTENTS |
| Reg Status: | CLOSED |
| Remove Close Date: | 1996-10-09 00:00:00 |
| Year Installed: | Not reported |
| Pipe Type: | Not reported |
| Delivery System: | Not reported |
| Monitor Code: | 05 |
| UST Monitor Method: | SW TANK DW PIPE W/ POS SHUTOFF-ALARM ON LLD W/ SIRS:SIR ANALY MONTHLY, TANK TEST BIENNIALLY, PIPE TEST ANN 0.1 G/HR OR MO 0.2 G/HR |

Active Permits:

| | |
|---|---|
| Facility Id: | 209120 |
| Update Date: | 11/02/2012 |
| Case Number: | Not reported |
| Name: | HYDRAULIC FLUID (ELEVATORS) |
| Other Information: | Not reported |
| Material Waste: | Material |
| Hazardous Categories 1: | CHRONIC |
| Hazardous Categories 2: | Not reported |

| | |
|---|---|
| Facility Id: | 209120 |
| Update Date: | 11/02/2012 |
| Case Number: | Not reported |
| Name: | WASTE 860 UNIVERSAL WASTE CRTS/LAMPS/BATTERIES/ETC |
| Other Information: | FLUORESCENT BULBS |
| Material Waste: | Waste |
| Hazardous Categories 1: | Not reported |
| Hazardous Categories 2: | Not reported |

| | |
|---|---|
| Facility Id: | 209120 |
| Update Date: | 11/02/2012 |
| Case Number: | Not reported |
| Name: | PAINTS |
| Other Information: | Not reported |
| Material Waste: | Material |
| Hazardous Categories 1: | FIRE |
| Hazardous Categories 2: | Not reported |

Violations Active Permits:

| | |
|---|---|
| Facility Id: | 209120 |
| Update Date: | 11/02/2012 |
| Inspection Date: | 03/21/2012 |
| Violation Code: | 6HV0239 |
| Violation: | Failed to properly label or mark UW (non |
| Violation Citation: | Failed to properly label or mark US (non-CESQUWG). 66273.34 |
| Activity: | ACTIVE |

| | |
|---|---|
| Facility Id: | 209120 |
| Update Date: | 11/02/2012 |
| Inspection Date: | 03/10/2008 |
| Violation Code: | 6HV1002 |
| Violation: | HMBP NOT ESTABISHED/IMPLEMENTED. |
| Violation Citation: | Hazardous materials handler has not established/implemented a business plan. HSC 25503.5(a) |

**HOLIDAY INN EXPRESS (Continued)** **S104751557**

| | |
|---|---|
| Activity: | ACTIVE |
| Facility Id: | 209120 |
| Update Date: | 11/02/2012 |
| Inspection Date: | 03/21/2012 |
| Violation Code: | 6HV1017 |
| Violation: | HMBP NOT CERTIFIED ANNUALLY |
| Violation Citation: | Business Plan not certified annually. 25505(d) & (e)(2) |
| Activity: | ACTIVE |
| Facility Id: | 209120 |
| Update Date: | 11/02/2012 |
| Inspection Date: | 03/10/2008 |
| Violation Code: | 6HV1001 |
| Violation: | NO UPF PERMIT FOR HAZMATS |
| Violation Citation: | A Unified Program Facility permit has not been obtained for hazardous materials. 68.905 |
| Activity: | ACTIVE |
| Facility Id: | 209120 |
| Update Date: | 11/02/2012 |
| Inspection Date: | 03/10/2008 |
| Violation Code: | 6HV1015 |
| Violation: | EMPLOYEE TRAINING NOT ADEQUATE |
| Violation Citation: | Did not have adequate employee training program 2732 &/or 25504( c) |
| Activity: | ACTIVE |
| Facility Id: | 209120 |
| Update Date: | 11/02/2012 |
| Inspection Date: | 03/21/2012 |
| Violation Code: | 6HV1012 |
| Violation: | SPCC PLAN NOT PREPARED |
| Violation Citation: | Spill Prevention Countermeasures & Control Plan not prepared as required. 25270.5 (c) |
| Activity: | ACTIVE |
| Facility Id: | 209120 |
| Update Date: | 11/02/2012 |
| Inspection Date: | 03/10/2008 |
| Violation Code: | 6HV0131 |
| Violation: | UPF Permit NOT OBTAINED for HAZWASTE |
| Violation Citation: | A Unified Program Facility permit has not been obtained for the generation of hazardous waste. 68.905 |
| Activity: | ACTIVE |
| Facility Id: | 128494 |
| Business Type: | 6HK70 |
| EPA Id Number: | CAL000124837 |
| APN: | 534-031-09-00 |
| Last HMMD Inspection: | 05/19/2006 |
| Permit Status: | CHNG |
| Permit Expiration: | 10/31/2008 |
| Facility Owner: | SAN DIEGO FARAH PARTNERS |
| Facility Address: | 1430 07TH AV #B |
| Facility City: | SAN DIEGO |
| Facility State: | CA |

**HOLIDAY INN EXPRESS (Continued)** **S104751557**

| | |
|---|---|
| Facility Zip: | 92101-3219 |
| UST Owner: | SAN DIEGO FARAH PARTNERS |
| Handle Regulated Hazmat: | Y |
| Own Or Operate UST: | Not reported |
| Subject To APSA: | Not reported |
| Generate Haz Waste: | Y |
| Treat Haz Waste: | Not reported |
| Generate Medical Waste: | Not reported |

UST:

| | |
|---|---|
| UST Name: | UNDERGROUND TANK 128494 T001 |
| Last Update: | 2012-11-02 14:17:38 |
| Permit Number: | 128494 |
| Tank Type: | UNKNOWN |
| Additional Id: | 001 |
| Capacity Gallons: | 4000 |
| UST Contents: | Not reported |
| Other Content Info: | SEE FILE FOR CONTENTS |
| Reg Status: | CLOSED |
| Remove Close Date: | 1996-10-09 00:00:00 |
| Year Installed: | Not reported |
| Pipe Type: | Not reported |
| Delivery System: | Not reported |
| Monitor Code: | 05 |
| UST Monitor Method: | SW TANK DW PIPE W/ POS SHUTOFF-ALARM ON LLD W/ SIRS:SIR ANALY MONTHLY, TANK TEST BIENNIALLY, PIPE TEST ANN 0.1 G/HR OR MO 0.2 G/HR |

| | |
|---|---|
| UST Name: | UNDERGROUND TANK 128494 T002 |
| Last Update: | 2012-11-02 14:17:38 |
| Permit Number: | 128494 |
| Tank Type: | UNKNOWN |
| Additional Id: | 002 |
| Capacity Gallons: | 4000 |
| UST Contents: | Not reported |
| Other Content Info: | SEE FILE FOR CONTENTS |
| Reg Status: | CLOSED |
| Remove Close Date: | 1996-10-09 00:00:00 |
| Year Installed: | Not reported |
| Pipe Type: | Not reported |
| Delivery System: | Not reported |
| Monitor Code: | 05 |
| UST Monitor Method: | SW TANK DW PIPE W/ POS SHUTOFF-ALARM ON LLD W/ SIRS:SIR ANALY MONTHLY, TANK TEST BIENNIALLY, PIPE TEST ANN 0.1 G/HR OR MO 0.2 G/HR |

SAN DIEGO CO. SAM:

| | |
|---|---|
| Case Number: | H28494-001 |
| Agency: | DEH Site Assessment & Mitigation |
| **Funding:** | **LOP - Federal Fund** |
| Facility Type: | GW With No Beneficial Use Designation |
| Facility Status: | Closed Case |
| Date: | 1/3/2002 |
| Date Began: | 9/10/1996 |

**AQ391** **VAPOR RUG & UPHOLSTERY CLEANERS** **EDR US Hist Cleaners** **1009127338**
**ESE** **956 8TH AVE** **N/A**
**1/8-1/4** **SAN DIEGO, CA**
**0.237 mi.**
**1252 ft.** **Site 2 of 10 in cluster AQ**

**Relative:**
**Higher**

**Actual:**
**70 ft.**

EDR Historical Cleaners:
Name: VAPOR RUG & UPHOLSTERY CLEANERS
Year: 1938
Type: CARPET CLEANERS AND LAYERS

---

**AR392** **SOUTHWEST GARAGE** **EDR US Hist Auto Stat** **1008997184**
**SSW** **802 1ST AVE** **N/A**
**1/8-1/4** **SAN DIEGO, CA**
**0.237 mi.**
**1253 ft.** **Site 1 of 6 in cluster AR**

**Relative:**
**Lower**

**Actual:**
**38 ft.**

EDR Historical Auto Stations:
Name: POTTER J M
Year: 1943
Type: AUTOMOBILE REPAIRING

Name: SOUTHWEST GARAGE
Year: 1961
Type: AUTOMOBILE REPAIRING

Name: SOUTHWEST GARAGE
Year: 1966
Type: AUTOMOBILE REPAIRING

Name: SOUTHWEST GARAGE
Year: 1970
Type: AUTOMOBILE REPAIRING

---

**AS393** **JERRY S SERVICE CLUB** **EDR US Hist Cleaners** **1009124053**
**SW** **852 FRONT** **N/A**
**1/8-1/4** **SAN DIEGO, CA**
**0.239 mi.**
**1263 ft.** **Site 1 of 2 in cluster AS**

**Relative:**
**Lower**

**Actual:**
**38 ft.**

EDR Historical Cleaners:
Name: JERRY S SERVICE CLUB
Year: 1930
Type: CLOTHES PRESSERS AND CLEANERS

---

**AS394** **NORTON W H** **EDR US Hist Cleaners** **1009127386**
**SW** **852 FRONT ST** **N/A**
**1/8-1/4** **SAN DIEGO, CA**
**0.239 mi.**
**1264 ft.** **Site 2 of 2 in cluster AS**

**Relative:**
**Lower**

**Actual:**
**38 ft.**

EDR Historical Cleaners:
Name: NORTON W H
Year: 1933
Type: CLOTHES PRESSERS AND CLEANERS

**AQ395** **GILL C C** **EDR US Hist Cleaners** **1009127068**
**ESE** **954 8TH ST** **N/A**
**1/8-1/4** **SAN DIEGO, CA**
**0.240 mi.**
**1267 ft.** **Site 3 of 10 in cluster AQ**

**Relative:** EDR Historical Cleaners:
**Higher** Name: GILL C C
Year: 1921
**Actual:** Type: CLOTHES CLEANERS AND PRESSERS
**70 ft.**

---

**AL396** **CAROLINA GARAGE** **EDR US Hist Auto Stat** **1008996571**
**ESE** **1035 8TH AVE** **N/A**
**1/8-1/4** **SAN DIEGO, CA**
**0.240 mi.**
**1269 ft.** **Site 8 of 8 in cluster AL**

**Relative:** EDR Historical Auto Stations:
**Higher** Name: CAROLINA GARAGE
Year: 1933
**Actual:** Type: AUTOMOBILE REPAIRING
**78 ft.**

---

**AR397** **KWONG SING** **EDR US Hist Cleaners** **1009127714**
**SSW** **107 F** **N/A**
**1/8-1/4** **SAN DIEGO, CA**
**0.241 mi.**
**1272 ft.** **Site 2 of 6 in cluster AR**

**Relative:** EDR Historical Cleaners:
**Lower** Name: KWONG SING
Year: 1933
**Actual:** Type: LAUNDRIES-CHINESE
**37 ft.**

---

**AD398** **LEE W B** **EDR US Hist Auto Stat** **1008995301**
**SE** **848 7TH ST** **N/A**
**1/8-1/4** **SAN DIEGO, CA**
**0.241 mi.**
**1273 ft.** **Site 17 of 18 in cluster AD**

**Relative:** EDR Historical Auto Stations:
**Lower** Name: LEE W B
Year: 1927
**Actual:** Type: AUTOMOBILE REPAIRING AND SERVICE STATIONS
**58 ft.**

---

**AD399** **KEE TOM** **EDR US Hist Cleaners** **1009127530**
**SE** **846 7TH AVE** **N/A**
**1/8-1/4** **SAN DIEGO, CA**
**0.241 mi.**
**1275 ft.** **Site 18 of 18 in cluster AD**

**Relative:** EDR Historical Cleaners:
**Lower** Name: KEE TOM
Year: 1933
**Actual:** Type: LAUNDRIES-CHINESE
**58 ft.**

**KEE TOM (Continued)** **1009127530**

Name: TOM KEE LAUNDRY
Year: 1938
Type: LAUNDRIES CHINESE

Name: KEE TOM
Year: 1943
Type: LAUNDRIES CHINESE

---

**AQ400** **A & M MOBIL SERVICE** **EDR US Hist Auto Stat** **1008989905**
**SE** **765 E ST** **N/A**
**1/8-1/4** **SAN DIEGO, CA**
**0.242 mi.**
**1277 ft.** **Site 4 of 10 in cluster AQ**

**Relative:**
**Higher**

**Actual:**
**63 ft.**

EDR Historical Auto Stations:
Name: A & M MOBIL SERVICE
Year: 1971
Type: GASOLINE STATIONS

---

**AQ401** **PAYNE F L** **EDR US Hist Cleaners** **1009127307**
**ESE** **834 BROADWAY** **N/A**
**1/8-1/4** **SAN DIEGO, CA**
**0.242 mi.**
**1277 ft.** **Site 5 of 10 in cluster AQ**

**Relative:**
**Higher**

**Actual:**
**75 ft.**

EDR Historical Cleaners:
Name: PAYNE F L
Year: 1927
Type: CLOTHES CLEANERS PRESSERS AND REPAIRERS

---

**AR402** **JACOBS E A** **EDR US Hist Cleaners** **1009124052**
**SW** **113 F** **N/A**
**1/8-1/4** **SAN DIEGO, CA**
**0.242 mi.**
**1279 ft.** **Site 3 of 6 in cluster AR**

**Relative:**
**Lower**

**Actual:**
**37 ft.**

EDR Historical Cleaners:
Name: JACOBS E A
Year: 1930
Type: CLOTHES PRESSERS AND CLEANERS

---

**AT403** **SMITH CLARK** **EDR US Hist Auto Stat** **1008997282**
**NW** **1430 FRONT ST** **N/A**
**1/8-1/4** **SAN DIEGO, CA**
**0.244 mi.**
**1286 ft.** **Site 1 of 4 in cluster AT**

**Relative:**
**Higher**

**Actual:**
**68 ft.**

EDR Historical Auto Stations:
Name: SMITH CLARK
Year: 1933
Type: AUTOMOBILE REPAIRING

Name: KUPER ROBT

**SMITH CLARK (Continued)** **1008997282**

Year: 1938
Type: AUTOMOBILE REPAIRING

Name: KUPER ROBT
Year: 1943
Type: AUTOMOBILE REPAIRING

Name: KUPER ROBT
Year: 1948
Type: AUTOMOBILE REPAIRING

---

**AQ404** **CHILCOTE** **CA SLIC** **S106915951**
**ESE** **NONE BALBOA & MORE SW COR** **N/A**
**1/8-1/4** **SAN DIEGO, CA 92117**
**0.244 mi.**
**1287 ft.** **Site 6 of 10 in cluster AQ**

**Relative:**
**Higher**

**Actual:**
**71 ft.**

SLIC:
Region: STATE
**Facility Status:** **Completed - Case Closed**
Status Date: 06/07/2012
Global Id: T0608110272
Lead Agency: SAN DIEGO COUNTY LOP
Lead Agency Case Number: H32804-001
Latitude: 32.7153292
Longitude: -117.1572551
Case Type: Cleanup Program Site
Case Worker: SW
Local Agency: SAN DIEGO COUNTY LOP
RB Case Number: Not reported
File Location: Local Agency
Potential Media Affected: Not reported
Potential Contaminants of Concern: Not reported
Site History: This case was opened in 1992 after odorous soil was encountered during installation of a sewer tunnel. The soil was excavated and sampled and HMMD granted the City permission to reuse the stockpiled soils at the Rose Canyon Operations Facility with the condition they provide a map showing its final location. (Soil sample results were ND for Fuel Hydrocarbons, VOCs, Pest/PCBs). This case can be closed since the soil was ND and we DEH approved reuse.

Click here to access the California GeoTracker records for this facility:

---

**AR405** **ZUCH J O** **EDR US Hist Cleaners** **1009127363**
**SW** **118 F** **N/A**
**1/8-1/4** **SAN DIEGO, CA**
**0.244 mi.**
**1287 ft.** **Site 4 of 6 in cluster AR**

**Relative:**
**Lower**

**Actual:**
**37 ft.**

EDR Historical Cleaners:
Name: ZUCH J O
Year: 1927
Type: CLOTHES CLEANERS PRESSERS AND REPAIRERS

**AR406** **TOBISCH WM** **EDR US Hist Cleaners** **1009127030**
**SW** **119 WEST F** **N/A**
**1/8-1/4** **SAN DIEGO, CA**
**0.244 mi.**
**1287 ft.** **Site 5 of 6 in cluster AR**

**Relative:** EDR Historical Cleaners:
**Lower** Name: TOBISCH WM
Year: 1927
**Actual:** Type: CLOTHES CLEANERS PRESSERS AND REPAIRERS
**37 ft.**

---

**AQ407** **BERNHART SOL** **EDR US Hist Cleaners** **1009127443**
**ESE** **939 8TH AVE** **N/A**
**1/8-1/4** **SAN DIEGO, CA**
**0.244 mi.**
**1289 ft.** **Site 7 of 10 in cluster AQ**

**Relative:** EDR Historical Cleaners:
**Higher** Name: BERNHART SOL
Year: 1933
**Actual:** Type: CLOTHES PRESSERS AND CLEANERS
**68 ft.**

---

**AQ408** **GOLDSTEIN VERNON** **EDR US Hist Cleaners** **1009127668**
**ESE** **939 8TH ST** **N/A**
**1/8-1/4** **SAN DIEGO, CA**
**0.244 mi.**
**1290 ft.** **Site 8 of 10 in cluster AQ**

**Relative:** EDR Historical Cleaners:
**Higher** Name: GOLDSTEIN VERNON
Year: 1927
**Actual:** Type: CLOTHES CLEANERS PRESSERS AND REPAIRERS
**68 ft.**

---

**AN409** **STEAM O-VAC** **EDR US Hist Cleaners** **1009128457**
**WSW** **339 W BROADWAY** **N/A**
**1/8-1/4** **SAN DIEGO, CA**
**0.245 mi.**
**1293 ft.** **Site 4 of 5 in cluster AN**

**Relative:** EDR Historical Cleaners:
**Lower** Name: STEAM O-VAC
Year: 1975
**Actual:** Type: CARPET AND RUG CLEANERS
**43 ft.**

Name: STEAM O-VAC
Year: 1975
Type: CLEANERS

**AH410** **SPEED QUEEN AUTOMATIC WASH** **EDR US Hist Cleaners** **1009129173**
**NNW** **1502 1ST AVE** **N/A**
**1/8-1/4** **SAN DIEGO, CA**
**0.245 mi.**
**1294 ft.** **Site 7 of 8 in cluster AH**

**Relative:**
**Higher**

**Actual:**
**82 ft.**

EDR Historical Cleaners:

| | |
|---|---|
| Name: | SPEED QUEEN AUTOMATIC WASH |
| Year: | 1961 |
| Type: | LAUNDRIES-SELF SERVE |
| Name: | SPEED QUEEN AUTOMATIC WASH |
| Year: | 1966 |
| Type: | LAUNDRIES - SELF SERVE |
| Name: | SPEED QUEEN WASH |
| Year: | 1970 |
| Type: | LAUNDRIES SELF SERVE |

---

**AP411** **BEECH ST & 04TH AV PROJECT** **CA LUST** **S106875508**
**North** **1515 04TH AV** **CA SAN DIEGO CO. SAM** **N/A**
**1/8-1/4** **SAN DIEGO, CA 92101**
**0.245 mi.**
**1294 ft.** **Site 2 of 5 in cluster AP**

**Relative:**
**Higher**

**Actual:**
**125 ft.**

LUST:

| | |
|---|---|
| Region: | STATE |
| Global Id: | T0607360399 |
| Latitude: | 32.721334934874 |
| Longitude: | -117.161046266556 |
| Case Type: | LUST Cleanup Site |
| Status: | Completed - Case Closed |
| Status Date: | 04/03/2003 |
| Lead Agency: | SAN DIEGO COUNTY LOP |
| Case Worker: | Not reported |
| Local Agency: | Not reported |
| RB Case Number: | Not reported |
| LOC Case Number: | H03120-001 |
| File Location: | Local Agency |
| Potential Media Affect: | Other Groundwater (uses other than drinking water) |
| Potential Contaminants of Concern: | Gasoline |
| Site History: | Not reported |

Click here to access the California GeoTracker records for this facility:

Status History:

| | |
|---|---|
| Global Id: | T0607360399 |
| Status: | Completed - Case Closed |
| Status Date: | 04/03/2003 |
| Global Id: | T0607360399 |
| Status: | Open - Case Begin Date |
| Status Date: | 11/19/2002 |

Regulatory Activities:

| | |
|---|---|
| Global Id: | T0607360399 |
| Action Type: | Other |
| Date: | 11/19/2002 |
| Action: | Leak Began |

**BEECH ST & 04TH AV PROJECT (Continued)** **S106875508**

Global Id: T0607360399
Action Type: Other
Date: 11/19/2002
Action: Leak Discovery

Global Id: T0607360399
Action Type: Other
Date: 11/19/2002
Action: Leak Stopped

Global Id: T0607360399
Action Type: Other
Date: 11/19/2002
Action: Leak Reported

SAN DIEGO CO. SAM:
Case Number: H03120-001
Agency: DEH Site Assessment & Mitigation
**Funding:** **LOP - Federal Fund**
Facility Type: GW With No Beneficial Use Designation
Facility Status: Closed Case
Date: 4/3/2003
Date Began: 11/19/2002

---

**AQ412** **ORNDORFF BROS MOTOR CO** **EDR US Hist Auto Stat** **1008989154**
**ESE** **932 8TH** **N/A**
**1/8-1/4** **SAN DIEGO, CA**
**0.245 mi.**
**1295 ft.** **Site 9 of 10 in cluster AQ**

**Relative:**
**Higher**

**Actual:**
**67 ft.**

EDR Historical Auto Stations:
Name: ORNDORFF BROS MOTOR CO
Year: 1920
Type: AUTOMOBILE GARAGES

Name: ORNDORFF BROS MOTOR CO
Year: 1920
Type: AUTOMOBILE REPAIRING

---

**AG413** **SORKIN L L** **EDR US Hist Cleaners** **1009124047**
**South** **758 4TH** **N/A**
**1/8-1/4** **SAN DIEGO, CA**
**0.246 mi.**
**1299 ft.** **Site 3 of 3 in cluster AG**

**Relative:**
**Lower**

**Actual:**
**42 ft.**

EDR Historical Cleaners:
Name: SORKIN L L
Year: 1930
Type: CLOTHES PRESSERS AND CLEANERS

**AQ414**
**ESE**
**1/8-1/4**
**0.246 mi.**
**1300 ft.**

**ORNDORFF BROS MOTOR CO**
**932 8TH ST**
**SAN DIEGO, CA**

**Site 10 of 10 in cluster AQ**

**EDR US Hist Auto Stat** **1008995197**
**N/A**

**Relative:**
**Higher**

**Actual:**
**67 ft.**

EDR Historical Auto Stations:

| | |
|---|---|
| Name: | ORNDORFF BROS MOTOR CO |
| Year: | 1921 |
| Type: | AUTOMOBILE REPAIRING |

---

**AR415**
**SW**
**1/8-1/4**
**0.247 mi.**
**1306 ft.**

**KONG SING**
**133 F**
**SAN DIEGO, CA**

**Site 6 of 6 in cluster AR**

**EDR US Hist Cleaners** **1009127355**
**N/A**

**Relative:**
**Lower**

**Actual:**
**35 ft.**

EDR Historical Cleaners:

| | |
|---|---|
| Name: | KWONG SING LAUNDRY |
| Year: | 1938 |
| Type: | LAUNDRIES CHINESE |
| Name: | KONG SING |
| Year: | 1943 |
| Type: | LAUNDRIES CHINESE |
| Name: | KWONG SING |
| Year: | 1948 |
| Type: | LAUNDRIES-CHINESE |

---

**AH416**
**NNW**
**1/8-1/4**
**0.248 mi.**
**1308 ft.**

**WONG HOM**
**1506 1ST AVE**
**SAN DIEGO, CA**

**Site 8 of 8 in cluster AH**

**EDR US Hist Cleaners** **1009128888**
**N/A**

**Relative:**
**Higher**

**Actual:**
**83 ft.**

EDR Historical Cleaners:

| | |
|---|---|
| Name: | WONG HOM |
| Year: | 1943 |
| Type: | LAUNDRIES CHINESE |
| Name: | YEN H S |
| Year: | 1948 |
| Type: | LAUNDRIES-CHINESE |
| Name: | CHINA LAUNDRY |
| Year: | 1948 |
| Type: | LAUNDRIES-CHINESE |
| Name: | CHINA LAUNDRY |
| Year: | 1961 |
| Type: | LAUNDRIES |

**AU417** **630 F ST LLC** **CA LUST** **S106087759**
**SSE** **630 F ST** **N/A**
**1/8-1/4** **SAN DIEGO, CA 92101**
**0.248 mi.**
**1311 ft.** **Site 1 of 5 in cluster AU**

**Relative:**
**Lower**

**Actual:**
**54 ft.**

LUST:

| | |
|---|---|
| Region: | STATE |
| Global Id: | T0607364649 |
| Latitude: | 32.713879 |
| Longitude: | -117.158787 |
| Case Type: | LUST Cleanup Site |
| Status: | Completed - Case Closed |
| Status Date: | 10/07/2004 |
| Lead Agency: | SAN DIEGO COUNTY LOP |
| Case Worker: | JC |
| Local Agency: | SAN DIEGO COUNTY LOP |
| RB Case Number: | Not reported |
| LOC Case Number: | H39610-001 |
| File Location: | Local Agency |
| Potential Media Affect: | Soil |
| Potential Contaminants of Concern: | Heating Oil / Fuel Oil |
| Site History: | Not reported |

Click here to access the California GeoTracker records for this facility:

Contact:

| | |
|---|---|
| Global Id: | T0607364649 |
| Contact Type: | Local Agency Caseworker |
| Contact Name: | JAMES CLAY |
| Organization Name: | SAN DIEGO COUNTY LOP |
| Address: | P.O. Box 129261 |
| City: | San Diego |
| Email: | james.clay@sdcounty.ca.gov |
| Phone Number: | Not reported |

Status History:

| | |
|---|---|
| Global Id: | T0607364649 |
| Status: | Completed - Case Closed |
| Status Date: | 10/07/2004 |
| Global Id: | T0607364649 |
| Status: | Open - Case Begin Date |
| Status Date: | 08/01/2002 |

Regulatory Activities:

| | |
|---|---|
| Global Id: | T0607364649 |
| Action Type: | Other |
| Date: | 08/01/2002 |
| Action: | Leak Began |
| Global Id: | T0607364649 |
| Action Type: | Other |
| Date: | 08/01/2002 |
| Action: | Leak Discovery |
| Global Id: | T0607364649 |
| Action Type: | Other |
| Date: | 08/01/2002 |

**630 F ST LLC (Continued)** **S106087759**

Action: Leak Stopped

Global Id: T0607364649
Action Type: Other
Date: 08/01/2002
Action: Leak Reported

---

**AU418** **630 F ST LLC** **CA SAN DIEGO CO. SAM** **S106875015**
**SSE** **630 F ST** **N/A**
**1/8-1/4** **SAN DIEGO, CA 92101**
**0.248 mi.**
**1311 ft.** **Site 2 of 5 in cluster AU**

**Relative:**
**Lower**

**Actual:**
**54 ft.**

SAN DIEGO CO. SAM:
Case Number: H39610-001
Agency: DEH Site Assessment & Mitigation
**Funding:** **POP**
Facility Type: Soils Only
Facility Status: Closed Case
Date: 10/7/2004
Date Began: 8/1/2002

---

**AN419** **SEVEN SEAS LAUNDRY** **EDR US Hist Cleaners** **1009129547**
**WSW** **347 W BROADWAY** **N/A**
**1/8-1/4** **SAN DIEGO, CA**
**0.249 mi.**
**1313 ft.** **Site 5 of 5 in cluster AN**

**Relative:**
**Lower**

**Actual:**
**42 ft.**

EDR Historical Cleaners:
Name: SEVEN SEAS LAUNDRY
Year: 1984
Type: LAUNDRIES SELF SERVE

---

**AK420** **OHLUND G P** **EDR US Hist Auto Stat** **1008997063**
**WNW** **1241 STATE ST** **N/A**
**1/8-1/4** **SAN DIEGO, CA**
**0.249 mi.**
**1317 ft.** **Site 9 of 9 in cluster AK**

**Relative:**
**Lower**

**Actual:**
**49 ft.**

EDR Historical Auto Stations:
Name: OHLUND G P
Year: 1933
Type: AUTOMOBILE REPAIRING

Name: OHLUND G P
Year: 1938
Type: AUTOMOBILE REPAIRING

Name: OYER F L
Year: 1943
Type: AUTOMOBILE REPAIRING

Name: OHLUND G P
Year: 1943

**OHLUND G P (Continued)** **1008997063**

Type: AUTOMOBILE REPAIRING

---

**AV421** **EL CORTEZ HOTEL** **CA HIST CORTESE** **S104539613**
**NE** **702 ASH ST** **CA LUST** **N/A**
**1/8-1/4** **SAN DIEGO, CA 92101** **CA SLIC**
**0.250 mi.** **CA San Diego Co. HMMD**
**1319 ft.** **Site 1 of 2 in cluster AV** **CA HAZNET**
**CA SAN DIEGO CO. SAM**

**Relative:**
**Higher**

**Actual:**
**154 ft.**

HIST CORTESE:
Region: CORTESE
Facility County Code: 37
Reg By: LTNKA
Reg Id: 9UT3908

LUST:
Region: STATE
Global Id: T0607302667
Latitude: 32.720168
Longitude: -117.158056
Case Type: LUST Cleanup Site
Status: Completed - Case Closed
Status Date: 09/17/1999
Lead Agency: SAN DIEGO COUNTY LOP
Case Worker: Not reported
Local Agency: Not reported
RB Case Number: 9UT3908
LOC Case Number: H36905-002
File Location: Local Agency
Potential Media Affect: Other Groundwater (uses other than drinking water)
Potential Contaminants of Concern: Diesel
Site History: Not reported

Click here to access the California GeoTracker records for this facility:

Status History:
Global Id: T0607302667
Status: Completed - Case Closed
Status Date: 09/17/1999

Global Id: T0607302667
Status: Open - Case Begin Date
Status Date: 04/28/1999

Regulatory Activities:
Global Id: T0607302667
Action Type: Other
Date: 04/28/1999
Action: Leak Began

Global Id: T0607302667
Action Type: ENFORCEMENT
Date: 08/18/1999
Action: Closure/No Further Action Letter - #H36905-002

Global Id: T0607302667
Action Type: Other

**EL CORTEZ HOTEL (Continued)** **S104539613**

Date: 04/28/1999
Action: Leak Discovery

Global Id: T0607302667
Action Type: Other
Date: 04/28/1999
Action: Leak Reported

LUST REG 9:
Region: 9
Status: Case Closed
Case Number: 9UT3908
Local Case: H36905-002
Substance: Diesel
Qty Leaked: 0
Abate Method: Not reported
Local Agency: San Diego
How Found: Tank Closure
How Stopped: Close Tank
Source: Tank
Cause: Corrosion
Lead Agency: Local Agency
Case Type: Soil only
Date Found: 04/27/1999
Date Stopped: 04/27/1999
Confirm Date: 04/28/1999
Submit Workplan: 5/3/99
Prelim Assess: / /
Desc Pollution: Not reported
Remed Plan: / /
Remed Action: Not reported
Began Monitor: Not reported
Release Date: 04/28/1999
Enforce Date: Not reported
Closed Date: 9/17/99
Enforce Type: Not reported
Pilot Program: LOP
Basin Number: 908.22
GW Depth: >100
Beneficial Use: No Beneficial groundwater use
NPDES Number: Not reported
Priority: Low priority. Priority ranking can change over time.
File Dispn: Administratively opened on database, however no file physically exists
Interim Remedial Actions: Not reported
Cleanup and Abatement order Number: Not reported
Waste Discharge Requirement Number: Not reported

SLIC:
Region: STATE
**Facility Status:** **Completed - Case Closed**
Status Date: 03/15/1999
Global Id: T0608109489
Lead Agency: SAN DIEGO COUNTY LOP
Lead Agency Case Number: H36905-001
Latitude: 32.72028

**EL CORTEZ HOTEL (Continued)** **S104539613**

| | |
|---|---|
| Longitude: | -117.157914 |
| Case Type: | Cleanup Program Site |
| Case Worker: | KH |
| Local Agency: | SAN DIEGO COUNTY LOP |
| RB Case Number: | Not reported |
| File Location: | Local Agency |
| Potential Media Affected: | Soil |
| Potential Contaminants of Concern: | Not reported |
| Site History: | Not reported |

Click here to access the California GeoTracker records for this facility:

SAN DIEGO CO. HMMD:

| | |
|---|---|
| Facility Id: | 136905 |
| Business Type: | 6HK70 |
| EPA Id Number: | Not reported |
| APN: | 534-032-01-00 |
| Last HMMD Inspection: | 03/23/2005 |
| Permit Status: | CHNG |
| Permit Expiration: | 12/31/2006 |
| Facility Owner: | JANOPAUL & BLOCK, LLC |
| Facility Address: | 702 ASH ST |
| Facility City: | SAN DIEGO |
| Facility State: | CA |
| Facility Zip: | 92101-3411 |
| UST Owner: | JANOPAUL & BLOCK LLC |
| Handle Regulated Hazmat: | Y |
| Own Or Operate UST: | Not reported |
| Subject To APSA: | Not reported |
| Generate Haz Waste: | Not reported |
| Treat Haz Waste: | Not reported |
| Generate Medical Waste: | Not reported |

UST:

| | |
|---|---|
| UST Name: | UNDERGROUND TANK 136905 T001 |
| Last Update: | 2012-11-02 14:17:38 |
| Permit Number: | 136905 |
| Tank Type: | SINGLE WALL |
| Additional Id: | 001 |
| Capacity Gallons: | 1000 |
| UST Contents: | Not reported |
| Other Content Info: | GASOLINE(TYPE UNKNOWN) |
| Reg Status: | REMOVED |
| Remove Close Date: | 1999-07-27 00:00:00 |
| Year Installed: | Not reported |
| Pipe Type: | UNKNOWN |
| Delivery System: | Not reported |
| Monitor Code: | 99 |
| UST Monitor Method: | OTHER - BLIND REMARK REQUIRED |

| | |
|---|---|
| UST Name: | UNDERGROUND TANK 136905 T002 |
| Last Update: | 2012-11-02 14:17:38 |
| Permit Number: | 136905 |
| Tank Type: | SINGLE WALL |
| Additional Id: | 002 |
| Capacity Gallons: | 4000 |
| UST Contents: | DIESEL |

**EL CORTEZ HOTEL (Continued)** **S104539613**

| | |
|---|---|
| Other Content Info: | DIESEL |
| Reg Status: | REMOVED |
| Remove Close Date: | 1999-07-27 00:00:00 |
| Year Installed: | Not reported |
| Pipe Type: | UNKNOWN |
| Delivery System: | Not reported |
| Monitor Code: | 99 |
| UST Monitor Method: | OTHER - BLIND REMARK REQUIRED |

| | |
|---|---|
| Facility Id: | 207381 |
| Business Type: | 6HK70 |
| EPA Id Number: | Not reported |
| APN: | 534-032-01-00 |
| Last HMMD Inspection: | 04/06/2010 |
| Permit Status: | OPEN |
| Permit Expiration: | 01/31/2013 |
| Facility Owner: | EL CORTEZ HOA C/O PACKARD MGMT GRP |
| Facility Address: | 702 ASH ST |
| Facility City: | SAN DIEGO |
| Facility State: | CA |
| Facility Zip: | 92101 |
| UST Owner: | Not reported |
| Handle Regulated Hazmat: | Y |
| Own Or Operate UST: | Not reported |
| Subject To APSA: | Not reported |
| Generate Haz Waste: | Not reported |
| Treat Haz Waste: | Not reported |
| Generate Medical Waste: | Not reported |

Active Permits:

| | |
|---|---|
| Facility Id: | 207381 |
| Update Date: | 11/02/2012 |
| Case Number: | 68476-34-6 |
| Name: | DIESEL FUEL |
| Other Information: | Not reported |
| Material Waste: | Material |
| Hazardous Categories 1: | FIRE |
| Hazardous Categories 2: | ACUTE |

| | |
|---|---|
| Facility Id: | 207381 |
| Update Date: | 11/02/2012 |
| Case Number: | Not reported |
| Name: | PAINTS |
| Other Information: | Not reported |
| Material Waste: | Material |
| Hazardous Categories 1: | FIRE |
| Hazardous Categories 2: | CHRONIC |

| | |
|---|---|
| Facility Id: | 207381 |
| Update Date: | 11/02/2012 |
| Case Number: | 110-16-7 |
| Name: | POLYMALEIC ACID |
| Other Information: | Not reported |
| Material Waste: | Material |
| Hazardous Categories 1: | ACUTE |
| Hazardous Categories 2: | CHRONIC |

**EL CORTEZ HOTEL (Continued)** **S104539613**

Violations Active Permits:

| | |
|---|---|
| Facility Id: | 207381 |
| Update Date: | 11/02/2012 |
| Inspection Date: | 04/06/2010 |
| Violation Code: | 6HV1002 |
| Violation: | HMBP NOT ESTABISHED/IMPLEMENTED. |
| Violation Citation: | Hazardous materials handler has not established/implemented a business plan. HSC 25503.5(a) |
| Activity: | ACTIVE |

| | |
|---|---|
| Facility Id: | 207381 |
| Update Date: | 11/02/2012 |
| Inspection Date: | 10/24/2006 |
| Violation Code: | 6HV1004 |
| Violation: | HMBP NOT SUBMITTED TO HMD |
| Violation Citation: | Hazardous Materials Handler has not submitted a completed Business Plan to the HMMD. HSC 25505(a) |
| Activity: | ACTIVE |

| | |
|---|---|
| Facility Id: | 207381 |
| Update Date: | 11/02/2012 |
| Inspection Date: | 10/24/2006 |
| Violation Code: | 6HV1001 |
| Violation: | NO UPF PERMIT FOR HAZMATS |
| Violation Citation: | A Unified Program Facility permit has not been obtained for hazardous materials. 68.905 |
| Activity: | ACTIVE |

HAZNET:

| | |
|---|---|
| envid: | S104539613 |
| Year: | 2013 |
| GEPAID: | CAC002743416 |
| Contact: | JAMIE GARCIA-SETTER |
| Telephone: | 6192412263 |
| Mailing Name: | Not reported |
| Mailing Address: | 702 ASH ST |
| Mailing City,St,Zip: | SAN DIEGO, CA 921013228 |
| Gen County: | San Diego |
| TSD EPA ID: | CAD028409019 |
| TSD County: | Los Angeles |
| Waste Category: | Not reported |
| Disposal Method: | Storage, Bulking, And/Or Transfer Off Site--No Treatment/Reovery (H010-H129) Or (H131-H135) |
| Tons: | 0.0125 |
| Facility County: | Not reported |

SAN DIEGO CO. SAM:

| | |
|---|---|
| Case Number: | H36905-001 |
| Agency: | DEH Site Assessment & Mitigation |
| **Funding:** | **Private - VAP** |
| Facility Type: | Soils Only |
| Facility Status: | Closed Case |
| Date: | 3/15/1999 |
| Date Began: | 3/11/1999 |

**EL CORTEZ HOTEL (Continued)** **S104539613**

Case Number: H36905-002
Agency: DEH Site Assessment & Mitigation
**Funding:** **LOP - Federal Fund**
Facility Type: GW With No Beneficial Use Designation
Facility Status: Closed Case
Date: 9/17/1999
Date Began: 4/28/1999

---

**AV422** **EDR US Hist Cleaners** **1015088927**
**NE** **702 ASH ST** **N/A**
**1/8-1/4** **SAN DIEGO, CA 92101**
**0.250 mi.**
**1319 ft.** **Site 2 of 2 in cluster AV**

**Relative:**
**Higher**

**Actual:**
**154 ft.**

EDR Historical Cleaners:

Name: UPTOWN CLEANERS
Year: 2005
Address: 702 ASH ST

Name: UPTOWN CLEANERS
Year: 2010
Address: 702 ASH ST

Name: UPTOWN CLEANERS
Year: 2011
Address: 702 ASH ST

Name: UPTOWN CLEANERS
Year: 2012
Address: 702 ASH ST

---

**AP423** **SHL DEVELOPMENT CORP** **CA LUST** **S105539629**
**North** **1501 05TH AV** **CA San Diego Co. HMMD** **N/A**
**1/4-1/2** **SAN DIEGO, CA 92101** **CA SAN DIEGO CO. SAM**
**0.252 mi.**
**1329 ft.** **Site 3 of 5 in cluster AP**

**Relative:**
**Higher**

**Actual:**
**133 ft.**

LUST:

Region: STATE
Global Id: T0607303084
Latitude: 32.7214071450232
Longitude: -117.160584926605
Case Type: LUST Cleanup Site
Status: Completed - Case Closed
Status Date: 03/02/1989
Lead Agency: SAN DIEGO COUNTY LOP
Case Worker: Not reported
Local Agency: Not reported
RB Case Number: 9UT837
LOC Case Number: H24751-001
File Location: Local Agency
Potential Media Affect: Other Groundwater (uses other than drinking water)
Potential Contaminants of Concern: Gasoline
Site History: Not reported

**SHL DEVELOPMENT CORP (Continued)** **S105539629**

Click here to access the California GeoTracker records for this facility:

Status History:

| | |
|---|---|
| Global Id: | T0607303084 |
| Status: | Open - Case Begin Date |
| Status Date: | 11/12/1987 |
| Global Id: | T0607303084 |
| Status: | Completed - Case Closed |
| Status Date: | 03/02/1989 |

Regulatory Activities:

| | |
|---|---|
| Global Id: | T0607303084 |
| Action Type: | Other |
| Date: | 11/12/1987 |
| Action: | Leak Began |
| Global Id: | T0607303084 |
| Action Type: | Other |
| Date: | 11/12/1987 |
| Action: | Leak Discovery |
| Global Id: | T0607303084 |
| Action Type: | Other |
| Date: | 11/12/1987 |
| Action: | Leak Stopped |
| Global Id: | T0607303084 |
| Action Type: | Other |
| Date: | 11/12/1987 |
| Action: | Leak Reported |

SAN DIEGO CO. HMMD:

| | |
|---|---|
| Facility Id: | 124751 |
| Business Type: | Not reported |
| EPA Id Number: | Not reported |
| APN: | 533-383-05-00 |
| Last HMMD Inspection: | Not reported |
| Permit Status: | INAC |
| Permit Expiration: | Not reported |
| Facility Owner: | SHL DEVELOPMENT CORP |
| Facility Address: | 9191 TOWNE CENTRE DR |
| Facility City: | SAN DIEGO |
| Facility State: | CA |
| Facility Zip: | 92122-1225 |
| UST Owner: | Not reported |
| Handle Regulated Hazmat: | Not reported |
| Own Or Operate UST: | Not reported |
| Subject To APSA: | Not reported |
| Generate Haz Waste: | Not reported |
| Treat Haz Waste: | Not reported |
| Generate Medical Waste: | Not reported |

UST:

| | |
|---|---|
| UST Name: | UNDERGROUND TANK 124751 T001 |

**SHL DEVELOPMENT CORP (Continued)** **S105539629**

| | |
|---|---|
| Last Update: | 2012-11-02 14:17:38 |
| Permit Number: | 124751 |
| Tank Type: | SINGLE WALL |
| Additional Id: | AT1051-1 |
| Capacity Gallons: | 1000 |
| UST Contents: | DIESEL |
| Other Content Info: | DIESEL |
| Reg Status: | REMOVED |
| Remove Close Date: | 1987-12-11 00:00:00 |
| Year Installed: | Not reported |
| Pipe Type: | Not reported |
| Delivery System: | Not reported |
| Monitor Code: | 05 |
| UST Monitor Method: | SW TANK DW PIPE W/ POS SHUTOFF-ALARM ON LLD W/ SIRS:SIR ANALY MONTHLY, TANK TEST BIENNIALLY, PIPE TEST ANN 0.1 G/HR OR MO 0.2 G/HR |

SAN DIEGO CO. SAM:

| | |
|---|---|
| Case Number: | H24751-001 |
| Agency: | DEH Site Assessment & Mitigation |
| **Funding:** | **LOP - State Fund** |
| Facility Type: | GW With No Beneficial Use Designation |
| Facility Status: | Closed Case |
| Date: | 3/2/1989 |
| Date Began: | 11/12/1987 |

---

**AI424** **LITTLY ITALY NIEGHBORHOOD DEV** **CA SLIC** **S108407106**
**NNE** **640 BEECH ST** **CA SAN DIEGO CO. SAM** **N/A**
**1/4-1/2** **SAN DIEGO, CA 92101**
**0.253 mi.**
**1335 ft.** **Site 5 of 5 in cluster AI**

**Relative:**
**Higher**

**Actual:**
**159 ft.**

SLIC:

| | |
|---|---|
| Region: | STATE |
| **Facility Status:** | **Completed - Case Closed** |
| Status Date: | 10/10/1997 |
| Global Id: | T0608131056 |
| Lead Agency: | SAN DIEGO COUNTY LOP |
| Lead Agency Case Number: | H36161-001 |
| Latitude: | 32.720939 |
| Longitude: | -117.158905 |
| Case Type: | Cleanup Program Site |
| Case Worker: | NS |
| Local Agency: | SAN DIEGO COUNTY LOP |
| RB Case Number: | Not reported |
| File Location: | Local Agency |
| Potential Media Affected: | Not reported |
| Potential Contaminants of Concern: | Not reported |
| Site History: | Not reported |

Click here to access the California GeoTracker records for this facility:

SAN DIEGO CO. SAM:

| | |
|---|---|
| Case Number: | H36161-001 |
| Agency: | DEH Site Assessment & Mitigation |
| **Funding:** | **Non Billable** |
| Facility Type: | Complaint |

**LITTLY ITALY NIEGHBORHOOD DEV (Continued)** **S108407106**

Facility Status: Closed Case
Date: 10/10/1997
Date Began: 6/1/1996

---

**AP425** **FIVE STAR PARKING** **CA LUST** **S105539585**
**NNE** **1555 05TH AV** **CA San Diego Co. HMMD** **N/A**
**1/4-1/2** **SAN DIEGO, CA 92101** **CA SAN DIEGO CO. SAM**
**0.259 mi.**
**1370 ft.** **Site 4 of 5 in cluster AP**

**Relative:**
**Higher**

**Actual:**
**137 ft.**

LUST:

| | |
|---|---|
| Region: | STATE |
| Global Id: | T0607399226 |
| Latitude: | 32.72144 |
| Longitude: | -117.160036 |
| Case Type: | LUST Cleanup Site |
| Status: | Completed - Case Closed |
| Status Date: | 02/04/2014 |
| Lead Agency: | SAN DIEGO RWQCB (REGION 9) |
| Case Worker: | Not reported |
| Local Agency: | Not reported |
| RB Case Number: | 9UT4026 |
| LOC Case Number: | Not reported |
| File Location: | Local Agency |
| Potential Media Affect: | Soil |
| Potential Contaminants of Concern: | Gasoline |
| Site History: | This case was opened following the removal of 5 underground storage tanks(USTs), dispensers and associated piping from the site on October 11, 1999. Stained and odorous soil was noted in the tank excavations. Total petroleum hydrocarbons as gasoline (5,910 mg/kg) as diesel fuel (8,540 mg/kg) and as oil (15,200 mg/kg) as well as benzene (32.2 mg/kg ) and other gasoline related compounds were detected in soil samples. A site assessment was conducted in 2001 which consisted of the collection of soil samples from 16 direct-push borings that were drilled to depths of 10 to 25 feet below ground surface. Groundwater was not encountered in any of the borings. Hydrocarbon impacted soil was detected beneath dispensers no. 2 & 4, and in the vicinity of the former southern UST cluster. A work plan for additional assessment was submitted and approved with conditions by the DEH in March 2002. This work has not been conducted. The property owner was under court order to restore the property in 2002 and then experienced financial difficulties. In November 2011, sixteen borings and two monitoring wells were installed at the site. Soil and groundwater samples were collected and analyzed. Groundwater is present at approximately 112 feet below ground surface. TPHd was detected a maximum of 120 ug/l and benzene at 12 ug/l in the initial round of groundwater samples. |

Click here to access the California GeoTracker records for this facility:

Status History:

| | |
|---|---|
| Global Id: | T0607399226 |
| Status: | Completed - Case Closed |
| Status Date: | 02/04/2014 |
| | |
| Global Id: | T0607399226 |
| Status: | Open - Case Begin Date |
| Status Date: | 10/11/1999 |

**FIVE STAR PARKING (Continued)** **S105539585**

Global Id: T0607399226
Status: Open - Eligible for Closure
Status Date: 08/13/2013

Global Id: T0607399226
Status: Open - Remediation
Status Date: 01/31/2002

Regulatory Activities:

Global Id: T0607399226
Action Type: ENFORCEMENT
Date: 04/22/2010
Action: Letter - Notice

Global Id: T0607399226
Action Type: Other
Date: 10/11/1999
Action: Leak Began

Global Id: T0607399226
Action Type: RESPONSE
Date: 01/30/2013
Action: Monitoring Report - Semi-Annually - Regulator Responded

Global Id: T0607399226
Action Type: ENFORCEMENT
Date: 07/28/2010
Action: Staff Letter

Global Id: T0607399226
Action Type: ENFORCEMENT
Date: 03/09/2011
Action: Staff Letter

Global Id: T0607399226
Action Type: ENFORCEMENT
Date: 06/14/2011
Action: Technical Correspondence / Assistance / Other

Global Id: T0607399226
Action Type: Other
Date: 10/11/1999
Action: Leak Discovery

Global Id: T0607399226
Action Type: ENFORCEMENT
Date: 01/04/2011
Action: Letter - Notice

Global Id: T0607399226
Action Type: ENFORCEMENT
Date: 04/18/2011
Action: Technical Correspondence / Assistance / Other

Global Id: T0607399226
Action Type: ENFORCEMENT
Date: 12/27/2011

**FIVE STAR PARKING (Continued)** **S105539585**

Action: Technical Correspondence / Assistance / Other

Global Id: T0607399226
Action Type: ENFORCEMENT
Date: 01/18/2000
Action: Notice of Responsibility

Global Id: T0607399226
Action Type: RESPONSE
Date: 07/30/2012
Action: Monitoring Report - Semi-Annually

Global Id: T0607399226
Action Type: Other
Date: 11/23/1999
Action: Leak Reported

Global Id: T0607399226
Action Type: ENFORCEMENT
Date: 01/31/2013
Action: Technical Correspondence / Assistance / Other

Global Id: T0607399226
Action Type: ENFORCEMENT
Date: 12/05/2013
Action: Notification - Fee Title Owners Notice

Global Id: T0607399226
Action Type: ENFORCEMENT
Date: 09/13/2013
Action: Notification - Public Notice of Case Closure

Global Id: T0607399226
Action Type: ENFORCEMENT
Date: 07/01/2013
Action: Referral to Regional Board

Global Id: T0607399226
Action Type: RESPONSE
Date: 10/04/2013
Action: Other Report / Document

Global Id: T0607399226
Action Type: RESPONSE
Date: 01/28/2014
Action: Well Destruction Report

Global Id: T0607399226
Action Type: ENFORCEMENT
Date: 07/09/2009
Action: Letter - Notice

Global Id: T0607399226
Action Type: ENFORCEMENT
Date: 02/04/2014
Action: Closure/No Further Action Letter

**FIVE STAR PARKING (Continued)** **S105539585**

Global Id: T0607399226
Action Type: RESPONSE
Date: 06/13/2011
Action: Soil and Water Investigation Workplan - Regulator Responded

Global Id: T0607399226
Action Type: RESPONSE
Date: 12/19/2011
Action: Site Assessment Report - Regulator Responded

SAN DIEGO CO. HMMD:
Facility Id: 114837
Business Type: Not reported
EPA Id Number: Not reported
APN: 533-383-13-00
Last HMMD Inspection: 08/06/1996
Permit Status: INAC
Permit Expiration: Not reported
Facility Owner: MRS. FRIEDA EKLUND
Facility Address: 6020 ZORA ST #301
Facility City: LA MESA
Facility State: CA
Facility Zip: 91942-
UST Owner: VICTOR D BAKER
Handle Regulated Hazmat: Not reported
Own Or Operate UST: Not reported
Subject To APSA: Not reported
Generate Haz Waste: Not reported
Treat Haz Waste: Not reported
Generate Medical Waste: Not reported

UST:
UST Name: UNDERGROUND TANK 114837 T001
Last Update: 2012-11-02 14:17:38
Permit Number: 114837
Tank Type: SINGLE WALL
Additional Id: 2
Capacity Gallons: 4000
UST Contents: REGULAR UNLEADED
Other Content Info: REGULAR UNLEADED
Reg Status: REMOVED
Remove Close Date: 1999-11-10 00:00:00
Year Installed: Not reported
Pipe Type: SINGLE WALL
Delivery System: PRESSURE
Monitor Code: 05
UST Monitor Method: SW TANK DW PIPE W/ POS SHUTOFF-ALARM ON LLD W/ SIRS:SIR ANALY MONTHLY, TANK TEST BIENNIALLY, PIPE TEST ANN 0.1 G/HR OR MO 0.2 G/HR

UST Name: UNDERGROUND TANK 114837 T002
Last Update: 2012-11-02 14:17:38
Permit Number: 114837
Tank Type: SINGLE WALL
Additional Id: 1
Capacity Gallons: 4000
UST Contents: REGULAR UNLEADED

**FIVE STAR PARKING (Continued)** **S105539585**

| | |
|---|---|
| Other Content Info: | REGULAR UNLEADED |
| Reg Status: | REMOVED |
| Remove Close Date: | 1999-11-10 00:00:00 |
| Year Installed: | Not reported |
| Pipe Type: | SINGLE WALL |
| Delivery System: | PRESSURE |
| Monitor Code: | 05 |
| UST Monitor Method: | SW TANK DW PIPE W/ POS SHUTOFF-ALARM ON LLD W/ SIRS:SIR ANALY MONTHLY, TANK TEST BIENNIALLY, PIPE TEST ANN 0.1 G/HR OR MO 0.2 G/HR |
| UST Name: | UNDERGROUND TANK 114837 T003 |
| Last Update: | 2012-11-02 14:17:38 |
| Permit Number: | 114837 |
| Tank Type: | SINGLE WALL |
| Additional Id: | 3 |
| Capacity Gallons: | 6000 |
| UST Contents: | LEADED |
| Other Content Info: | LEADED |
| Reg Status: | REMOVED |
| Remove Close Date: | 1999-11-10 00:00:00 |
| Year Installed: | Not reported |
| Pipe Type: | SINGLE WALL |
| Delivery System: | PRESSURE |
| Monitor Code: | 05 |
| UST Monitor Method: | SW TANK DW PIPE W/ POS SHUTOFF-ALARM ON LLD W/ SIRS:SIR ANALY MONTHLY, TANK TEST BIENNIALLY, PIPE TEST ANN 0.1 G/HR OR MO 0.2 G/HR |
| UST Name: | UNDERGROUND TANK 114837 T004 |
| Last Update: | 2012-11-02 14:17:38 |
| Permit Number: | 114837 |
| Tank Type: | SINGLE WALL |
| Additional Id: | 4 |
| Capacity Gallons: | 6000 |
| UST Contents: | DIESEL |
| Other Content Info: | DIESEL |
| Reg Status: | REMOVED |
| Remove Close Date: | 1999-11-10 00:00:00 |
| Year Installed: | Not reported |
| Pipe Type: | SINGLE WALL |
| Delivery System: | PRESSURE |
| Monitor Code: | 05 |
| UST Monitor Method: | SW TANK DW PIPE W/ POS SHUTOFF-ALARM ON LLD W/ SIRS:SIR ANALY MONTHLY, TANK TEST BIENNIALLY, PIPE TEST ANN 0.1 G/HR OR MO 0.2 G/HR |
| UST Name: | UNDERGROUND TANK 114837 T005 |
| Last Update: | 2012-11-02 14:17:38 |
| Permit Number: | 114837 |
| Tank Type: | SINGLE WALL |
| Additional Id: | at4524 |
| Capacity Gallons: | 280 |
| UST Contents: | Not reported |
| Other Content Info: | WASTE OIL |
| Reg Status: | REMOVED |
| Remove Close Date: | 1999-11-10 00:00:00 |
| Year Installed: | Not reported |
| Pipe Type: | Not reported |
| Delivery System: | Not reported |

**FIVE STAR PARKING (Continued)** **S105539585**

Monitor Code: 90
UST Monitor Method: NO MONITORING ALTERNATIVE SELECTED. VERIFY AND ENTER MONITORING ALTERNATIVE DURING INSPECTION.

SAN DIEGO CO. SAM:
Case Number: H14837-001
Agency: DEH Site Assessment & Mitigation
**Funding:** **LOP - State Fund**
Facility Type: Soils Only
Facility Status: Remedial Investigation
Date: 1/31/2002
Date Began: 10/11/1999

---

**AP426** **ALLRIGHT PARKING** **CA LUST S104494718**
**North** **1555 5TH AVE** **CA SWEEPS UST N/A**
**1/4-1/2** **SAN DIEGO, CA 92101**
**0.263 mi.**
**1387 ft.** **Site 5 of 5 in cluster AP**

**Relative:**
**Higher**

**Actual:**
**139 ft.**

LUST REG 9:
Region: 9
Status: Preliminary site assessment workplan submitted
Case Number: 9UT4026
Local Case: H14837-001
Substance: Gasoline
Qty Leaked: Not reported
Abate Method: Excavate and Dispose - remove contaminated soil and dispose in approved site
Local Agency: San Diego
How Found: Tank Closure
How Stopped: Close Tank
Source: Tank
Cause: Overfill
Lead Agency: Local Agency
Case Type: Other ground water affected
Date Found: 10/11/1999
Date Stopped: 10/11/1999
Confirm Date: / /
Submit Workplan: 1/18/00
Prelim Assess: / /
Desc Pollution: Not reported
Remed Plan: / /
Remed Action: Not reported
Began Monitor: Not reported
Release Date: 10/11/1999
Enforce Date: Not reported
Closed Date: Not reported
Enforce Type: Not reported
Pilot Program: LOP
Basin Number: 908.12
GW Depth: 17-30
Beneficial Use: NBU
NPDES Number: Not reported
Priority: Low priority. Priority ranking can change over time.
File Dispn: Administratively opened on database, however no file physically exists
Interim Remedial Actions: Not reported

**ALLRIGHT PARKING (Continued)** **S104494718**

Cleanup and Abatement order Number: Not reported
Waste Discharge Requirement Number: Not reported

SWEEPS UST:
Status: Active
Comp Number: 14837
Number: 9
Board Of Equalization: 44-022894
Referral Date: Not reported
Action Date: 06-26-92
Created Date: 02-29-88
Owner Tank Id: Not reported
SWRCB Tank Id: 37-000-014837-000001
Tank Status: A
Capacity: 4000
Active Date: Not reported
Tank Use: M.V. FUEL
STG: P
Content: REG UNLEADED
Number Of Tanks: 4

Status: Active
Comp Number: 14837
Number: 9
Board Of Equalization: 44-022894
Referral Date: Not reported
Action Date: 06-26-92
Created Date: 02-29-88
Owner Tank Id: Not reported
SWRCB Tank Id: 37-000-014837-000002
Tank Status: A
Capacity: 4000
Active Date: Not reported
Tank Use: M.V. FUEL
STG: P
Content: REG UNLEADED
Number Of Tanks: Not reported

Status: Active
Comp Number: 14837
Number: 9
Board Of Equalization: 44-022894
Referral Date: Not reported
Action Date: 06-26-92
Created Date: 02-29-88
Owner Tank Id: Not reported
SWRCB Tank Id: 37-000-014837-000003
Tank Status: A
Capacity: 6000
Active Date: Not reported
Tank Use: M.V. FUEL
STG: P
Content: LEADED
Number Of Tanks: Not reported

Status: Active
Comp Number: 14837

**ALLRIGHT PARKING (Continued)** **S104494718**

| | |
|---|---|
| Number: | 9 |
| Board Of Equalization: | 44-022894 |
| Referral Date: | Not reported |
| Action Date: | 06-26-92 |
| Created Date: | 02-29-88 |
| Owner Tank Id: | Not reported |
| SWRCB Tank Id: | 37-000-014837-000004 |
| Tank Status: | A |
| Capacity: | 6000 |
| Active Date: | Not reported |
| Tank Use: | M.V. FUEL |
| STG: | P |
| Content: | OTHER |
| Number Of Tanks: | Not reported |

---

**AJ427** **COURT HOUSE EXPANSION (VAP)** **CA SLIC** **S116741937**
**West** **1143 STATE STREET** **N/A**
**1/4-1/2** **SAN DIEGO, CA 92101**
**0.263 mi.**
**1387 ft.** **Site 3 of 4 in cluster AJ**

**Relative:**
**Lower**

**Actual:**
**41 ft.**

SLIC:

| | |
|---|---|
| Region: | STATE |
| **Facility Status:** | **Open - Site Assessment** |
| Status Date: | 06/27/2014 |
| Global Id: | T10000006022 |
| Lead Agency: | SAN DIEGO COUNTY LOP |
| Lead Agency Case Number: | DEH2014-LSAM-000252 |
| Latitude: | 32.7172723365528 |
| Longitude: | -117.166128898148 |
| Case Type: | Cleanup Program Site |
| Case Worker: | JS |
| Local Agency: | SAN DIEGO COUNTY LOP |
| RB Case Number: | Not reported |
| File Location: | Local Agency |
| Potential Media Affected: | Not reported |
| Potential Contaminants of Concern: | Not reported |
| Site History: | This is a new VAP case. This section will be updated as data is received. |

Click here to access the California GeoTracker records for this facility:

---

**AJ428** **COURT HOUSE EXPANSION (LOP)** **CA LUST** **S116741858**
**West** **1143 STATE STREET** **N/A**
**1/4-1/2** **SAN DIEGO, CA 92101**
**0.263 mi.**
**1387 ft.** **Site 4 of 4 in cluster AJ**

**Relative:**
**Lower**

**Actual:**
**41 ft.**

LUST:

| | |
|---|---|
| Region: | STATE |
| Global Id: | T10000006002 |
| Latitude: | 32.7172173470352 |
| Longitude: | -117.166056478504 |
| Case Type: | LUST Cleanup Site |
| Status: | Completed - Case Closed |
| Status Date: | 12/05/2014 |

**COURT HOUSE EXPANSION (LOP) (Continued)** **S116741858**

| | |
|---|---|
| Lead Agency: | SAN DIEGO COUNTY LOP |
| Case Worker: | JS |
| Local Agency: | SAN DIEGO COUNTY LOP |
| RB Case Number: | Not reported |
| LOC Case Number: | DEH2014-LSAM-000250 |
| File Location: | Local Agency |
| Potential Media Affect: | Soil |
| Potential Contaminants of Concern: | Total Petroleum Hydrocarbons (TPH) |
| Site History: | During excavation work initiated for Site redevelopment, an underground storage tank (UST) was discovered. On June 6, 2014, one 200-gallon steel UST was removed. Soil samples were collected and analyzed under the direction of the County of San Diego, Department of Environmental Health (DEH). Based on the laboratory results of the soil samples, DEH opened a Local Oversight Program case DEH2014-LSAM-000250 on June 24, 2014. On June 13, 2014 and July 9, 2014, approximately 230 cubic yards of petroleum hydrocarbon impacted soil was excavated and disposed at the Copper Mountain Landfill in Arizona. The depth of the excavation was 33 feet below ground surface with lateral dimensions of 39 feet by 37 feet. Nine confirmation soil samples were collected and analyzed (two from each sidewall at varying depths and one at the bottom). The following shows the highest concentrations from the confirmation soil samples in mg/kg: TPHg <150 TPHd = 2.5 TPHmo = 4.4 Benzene <0.002 Toluene <0.002 Ethylbenzene <0.002 Total Xylenes <0.0039 Napthalene <0.005 Because the Site will be excavated to a total depth of 50 feet below ground surface, the residual TPH concentrations will likely be removed. Groundwater was not encountered during remedial excavation activities. Groundwater is estimated to be between 45 and 50 feet below ground surface. The consultant stated that the contaminant source has been removed and this UST site does not pose a risk to human health or the environment. DEH concurs with the consultants statement. Note: There are other environmental issues at this Site that are not related to the UST release. These issues will be managed under DEHs Voluntary Assistance Program case DEH2014-LSAM-000252. |

Click here to access the California GeoTracker records for this facility:

Contact:

| | |
|---|---|
| Global Id: | T10000006002 |
| Contact Type: | Local Agency Caseworker |
| Contact Name: | JON SENAHA |
| Organization Name: | SAN DIEGO COUNTY LOP |
| Address: | P.O. Box 129261 |
| City: | San Diego |
| Email: | jon.senaha@sdcounty.ca.gov |
| Phone Number: | Not reported |

Status History:

| | |
|---|---|
| Global Id: | T10000006002 |
| Status: | Open - Case Begin Date |
| Status Date: | 06/06/2014 |
| Global Id: | T10000006002 |
| Status: | Open - Site Assessment |
| Status Date: | 06/18/2014 |
| Global Id: | T10000006002 |

**COURT HOUSE EXPANSION (LOP) (Continued)** **S116741858**

Status: Open - Eligible for Closure
Status Date: 10/24/2014

Global Id: T10000006002
Status: Completed - Case Closed
Status Date: 12/05/2014

Regulatory Activities:
Global Id: T10000006002
Action Type: Other
Date: 06/06/2014
Action: Leak Began

Global Id: T10000006002
Action Type: RESPONSE
Date: 07/08/2014
Action: Tank Removal Workplan - Regulator Responded

Global Id: T10000006002
Action Type: RESPONSE
Date: 09/29/2014
Action: Request for Closure - Regulator Responded

Global Id: T10000006002
Action Type: REMEDIATION
Date: 06/13/2014
Action: Excavation

Global Id: T10000006002
Action Type: Other
Date: 06/06/2014
Action: Leak Discovery

Global Id: T10000006002
Action Type: Other
Date: 06/10/2014
Action: Leak Reported

Global Id: T10000006002
Action Type: ENFORCEMENT
Date: 07/03/2014
Action: Technical Correspondence / Assistance / Other

Global Id: T10000006002
Action Type: ENFORCEMENT
Date: 06/24/2014
Action: Notice of Responsibility

Global Id: T10000006002
Action Type: RESPONSE
Date: 07/03/2014
Action: Correspondence

Global Id: T10000006002
Action Type: ENFORCEMENT
Date: 12/05/2014
Action: Closure/No Further Action Letter

**AW429** **SAN DIEGO SQUARE** **CA SLIC** **S113482450**
**ESE** **1045 9TH AVENUE** **N/A**
**1/4-1/2** **SAN DIEGO, CA 92101**
**0.269 mi.**
**1422 ft.** **Site 1 of 3 in cluster AW**

**Relative:**
**Higher**

**Actual:**
**81 ft.**

SLIC:

| | |
|---|---|
| Region: | STATE |
| **Facility Status:** | **Completed - Case Closed** |
| Status Date: | 08/28/2013 |
| Global Id: | T10000004804 |
| Lead Agency: | SAN DIEGO COUNTY LOP |
| Lead Agency Case Number: | DEH2013-LSAM-000180 |
| Latitude: | 32.7161883658143 |
| Longitude: | -117.156116561902 |
| Case Type: | Cleanup Program Site |
| Case Worker: | CF |
| Local Agency: | SAN DIEGO COUNTY LOP |
| RB Case Number: | Not reported |
| File Location: | Local Agency |
| Potential Media Affected: | Not reported |
| Potential Contaminants of Concern: | Not reported |
| Site History: | Phase I and limited Phase II environmental assessments were performed in anticipation of proposed renovations of an existing 21-story building on the above-referenced property. The property occupies the city block in downtown San Diego that is located between 9th and 10th Avenues and bounded by Broadway and C Street on the south and north, respectively. The building is an independent living facility for senior residents. The proposed renovations are primarily enhancements to the building interior and exterior, as well as utility upgrades. The remainder of the property is occupied by asphalt-paved parking lots, concrete sidewalks, a swimming pool, landscaping, and a metal fence at the perimeter. Planned renovations for the grounds include the replacement of existing sidewalks, resurfacing of the parking lot, and removal of portions of the existing fence. No soil excavation or removal is planned. According to the environmental assessment reports, historical land use within the subject city block included three service stations, three laundry facilities, including one with dry-cleaning operations, a plating facility, a furniture-refinishing business, a bakery, and tire and battery stores. Assessment activities during the limited Phase II assessment included a geophysical survey, subsurface soil sampling, and a soil gas survey. Soil and soil gas sampling locations and sample analytical methods were selected based on historical uses of portions of the property. Although the objective of the investigations was not specified, it is inferred that they were performed to assess if any human health risk existed on the property that might impact residents. Findings of the Phase II investigation indicate that soil underlying the northwestern corner of the city block, which was formerly occupied by a gasoline station and is now a paved parking lot, has been impacted by petroleum hydrocarbons to a depth of at least 19 feet below ground surface (bgs). The gasoline station was formerly addressed as 901 C Street. The maximum detected concentration of total petroleum hydrocarbons (TPH) was 2.6 milligrams per kilogram (mg/kg) in a sample collected at a depth of 10 feet bgs. The detected TPH compounds were in the gasoline, diesel, and motor oil ranges. Volatile organic compounds (VOCs), primarily associated with degraded gasoline, were detected in a soil sample collected at a depth of 15 feet bgs. The VOCs benzene and toluene and |

**SAN DIEGO SQUARE (Continued)** **S113482450**

the fuel oxygenate MTBE were not detected; however, ethylbenzene, xylenes, and naphthalene were detected in the soil samples. Soil gas samples collected from beneath the paved area of the former gasoline station at 901 C Street indicate the presence of a soil vapor plume. Gasoline and gasoline constituents, including benzene, ethylbenzene, xylenes, and several other VOCs, were detected in the soil gas samples, as well as tetrachloroethene (PCE) and chloroform. Leighton estimated the cumulative carcinogenic risk of the detected compounds using the SAM Soil Vapor Risk model as 5.94 x 10-9, which is less that the carcinogenic threshold value of 1 x 10-6. Soil gas samples were also collected at the perimeter of the existing 12-story building, but TPH compounds and VOCs were not detected in the samples. Lead was detected in one soil sample collected beneath the former plating facility at concentration of 136 mg/kg. Also, heavy chain petroleum hydrocarbons were detected in the area of a second former service station (addressed as 1072 10th Avenue) in a sample collected at a depth of 15 feet bgs. These areas have no overlying structures and none are planned. Because Leighton determined that the soil underlying the building and grounds of the independent living facility poses no human health risk, and because the property is located in a hydrologic basin with no beneficial uses, Leighton has recommended no further action and case closure. DEH concurs with the consultants recommendations.

Click here to access the California GeoTracker records for this facility:

---

**AU430** **CORONADO UNIFIED SCHOOL** **CA HIST CORTESE** **S102428370**
**SE** **803 7TH AVE** **CA LUST** **N/A**
**1/4-1/2** **SAN DIEGO, CA 92118**
**0.269 mi.**
**1422 ft.** **Site 3 of 5 in cluster AU**

**Relative:**
**Lower**

**Actual:**
**54 ft.**

HIST CORTESE:

| | |
|---|---|
| Region: | CORTESE |
| Facility County Code: | 37 |
| Reg By: | LTNKA |
| Reg Id: | 9UT2735 |

LUST REG 9:

| | |
|---|---|
| Region: | 9 |
| Status: | Case Closed |
| Case Number: | 9UT2735 |
| Local Case: | H26497-001 |
| Substance: | Diesel |
| Qty Leaked: | 0 |
| Abate Method: | Excavate and Dispose - remove contaminated soil and dispose in approved site |
| Local Agency: | San Diego |
| How Found: | Tank Closure |
| How Stopped: | Close Tank |
| Source: | Tank |
| Cause: | Corrosion |
| Lead Agency: | Local Agency |
| Case Type: | Soil only |
| Date Found: | 03/16/1994 |
| Date Stopped: | 03/16/1994 |
| Confirm Date: | 03/18/1994 |

**CORONADO UNIFIED SCHOOL (Continued)** **S102428370**

Submit Workplan: 4/7/94
Prelim Assess: / /
Desc Pollution: Not reported
Remed Plan: 03/18/1994
Remed Action: Not reported
Began Monitor: Not reported
Release Date: 04/01/1994
Enforce Date: Not reported
Closed Date: 7/19/95
Enforce Type: Not reported
Pilot Program: LOP
Basin Number: 910.10
GW Depth: 15
Beneficial Use: NBNB/EOC
NPDES Number: Not reported
Priority: 2B
File Dispn: File discarded, case closed
Interim Remedial Actions: Not reported
Cleanup and Abatement order Number: Not reported
Waste Discharge Requirement Number: Not reported

---

**AT431** **FRONT AND BEECH** **CA LUST** **S106875749**
**NW** **1501 FRONT ST** **CA SAN DIEGO CO. SAM** **N/A**
**1/4-1/2** **SAN DIEGO, CA 92101**
**0.271 mi.**
**1430 ft.** **Site 2 of 4 in cluster AT**

**Relative:**
**Higher**

**Actual:**
**74 ft.**

LUST:
Region: STATE
Global Id: T06019751388
Latitude: 32.72101
Longitude: -117.164657
Case Type: LUST Cleanup Site
Status: Completed - Case Closed
Status Date: 09/03/2004
Lead Agency: SAN DIEGO COUNTY LOP
Case Worker: LA
Local Agency: SAN DIEGO COUNTY LOP
RB Case Number: Not reported
LOC Case Number: 203015-001
File Location: Local Agency
Potential Media Affect: Soil
Potential Contaminants of Concern: Diesel
Site History: Not reported

Click here to access the California GeoTracker records for this facility:

Contact:
Global Id: T06019751388
Contact Type: Local Agency Caseworker
Contact Name: LAURIE APECECHEA
Organization Name: SAN DIEGO COUNTY LOP
Address: P.O. Box 129261
City: San Diego
Email: laurie.apecechea@sdcounty.ca.gov
Phone Number: Not reported

**FRONT AND BEECH (Continued)** **S106875749**

Status History:
Global Id: T06019751388
Status: Completed - Case Closed
Status Date: 09/03/2004

Global Id: T06019751388
Status: Open - Case Begin Date
Status Date: 01/30/2004

Regulatory Activities:
Global Id: T06019751388
Action Type: Other
Date: 01/30/2004
Action: Leak Began

Global Id: T06019751388
Action Type: Other
Date: 01/30/2004
Action: Leak Discovery

Global Id: T06019751388
Action Type: Other
Date: 01/30/2004
Action: Leak Stopped

Global Id: T06019751388
Action Type: Other
Date: 01/30/2004
Action: Leak Reported

SAN DIEGO CO. SAM:
Case Number: 1646150
Agency: DEH Site Assessment & Mitigation
**Funding:** **LOP - Federal Fund**
Facility Type: Soils Only
Facility Status: Closed Case
Date: 9/3/2004
Date Began: 1/30/2004

---

**AX432** **GREAT AMERICAN BANK** **CA LUST** **S101308182**
**ENE** **912-940 B ST** **N/A**
**1/4-1/2** **SAN DIEGO, CA 92101**
**0.272 mi.**
**1434 ft.** **Site 1 of 2 in cluster AX**

**Relative:**
**Higher**

**Actual:**
**84 ft.**

LUST REG 9:
Region: 9
Status: Case Closed
Case Number: 9UT1341
Local Case: H26604-001
Substance: Gasoline
Qty Leaked: Not reported
Abate Method: Not reported
Local Agency: San Diego
How Found: Other Means

**GREAT AMERICAN BANK (Continued)** **S101308182**

| | |
|---|---|
| How Stopped: | Close Tank |
| Source: | Unknown |
| Cause: | Unknown |
| Lead Agency: | Local Agency |
| Case Type: | Other ground water affected |
| Date Found: | 02/13/1989 |
| Date Stopped: | 05/23/1989 |
| Confirm Date: | 02/23/1989 |
| Submit Workplan: | Not reported |
| Prelim Assess: | 05/15/1989 |
| Desc Pollution: | Not reported |
| Remed Plan: | / / |
| Remed Action: | Not reported |
| Began Monitor: | Not reported |
| Release Date: | 05/15/1989 |
| Enforce Date: | Not reported |
| Closed Date: | 2/1/99 |
| Enforce Type: | Not reported |
| Pilot Program: | LOP |
| Basin Number: | 908.21 |
| GW Depth: | 65 |
| Beneficial Use: | NBNB/E |
| NPDES Number: | Not reported |
| Priority: | 2B |
| File Dispn: | File discarded, case closed |
| Interim Remedial Actions: | Yes |
| Cleanup and Abatement order Number: | Not reported |
| Waste Discharge Requirement Number: | Not reported |

---

**AY433** **W-HOTEL SAN DIEGO** **CA ENVIROSTOR** **S106797728**
**West** **114-58-1168 STATE STREET** **N/A**
**1/4-1/2** **SAN DIEGO, CA 92101**
**0.273 mi.**
**1442 ft.** **Site 1 of 2 in cluster AY**

**Relative:**
**Lower**

**Actual:**
**42 ft.**

ENVIROSTOR:

| | |
|---|---|
| Facility ID: | 37700002 |
| Status: | Refer: 1248 Local Agency |
| Status Date: | 06/26/2001 |
| Site Code: | Not reported |
| Site Type: | Evaluation |
| Site Type Detailed: | Evaluation |
| Acres: | Not reported |
| NPL: | NO |
| Regulatory Agencies: | NONE SPECIFIED |
| Lead Agency: | NONE SPECIFIED |
| Program Manager: | Not reported |
| Supervisor: | Referred - Not Assigned |
| Division Branch: | Cleanup Cypress |
| Assembly: | 76 |
| Senate: | Not reported |
| Special Program: | Not reported |
| Restricted Use: | NO |
| Site Mgmt Req: | NONE SPECIFIED |
| Funding: | Not Applicable |
| Latitude: | 0 |
| Longitude: | 0 |
| APN: | NONE SPECIFIED |

**W-HOTEL SAN DIEGO (Continued)** **S106797728**

Past Use: NONE SPECIFIED
Potential COC: NONE SPECIFIED
Confirmed COC: NONE SPECIFIED
Potential Description: NONE SPECIFIED
Alias Name: 37700002
Alias Type: Envirostor ID Number

Completed Info:
Completed Area Name: PROJECT WIDE
Completed Sub Area Name: Not reported
Completed Document Type: SB 1248 Notification
Completed Date: 06/26/2001
Comments: SB 1248 San Diego County

Future Area Name: Not reported
Future Sub Area Name: Not reported
Future Document Type: Not reported
Future Due Date: Not reported
Schedule Area Name: Not reported
Schedule Sub Area Name: Not reported
Schedule Document Type: Not reported
Schedule Due Date: Not reported
Schedule Revised Date: Not reported

---

**AY434** **W-HOTEL SAN DIEGO** **CA SLIC** **S105691886**
**West** **NONE STATE ST** **N/A**
**1/4-1/2** **SAN DIEGO, CA 92101**
**0.273 mi.**
**1442 ft.** **Site 2 of 2 in cluster AY**

**Relative:**
**Lower**

**Actual:**
**42 ft.**

SLIC:
Region: STATE
**Facility Status:** **Completed - Case Closed**
Status Date: 01/29/2002
Global Id: T0608145313
Lead Agency: SAN DIEGO COUNTY LOP
Lead Agency Case Number: H39540-001
Latitude: Not reported
Longitude: Not reported
Case Type: Cleanup Program Site
Case Worker: EM
Local Agency: SAN DIEGO COUNTY LOP
RB Case Number: Not reported
File Location: Local Agency
Potential Media Affected: Other Groundwater (uses other than drinking water)
Potential Contaminants of Concern: Gasoline
Site History: Not reported

Click here to access the California GeoTracker records for this facility:

**AX435** **SETON** **CA LUST** **S106915963**
**ENE** **NONE B ST** **CA SLIC** **N/A**
**1/4-1/2** **SAN DIEGO, CA 92101**
**0.274 mi.**
**1446 ft.** **Site 2 of 2 in cluster AX**

**Relative:**
**Higher**

**Actual:**
**85 ft.**

LUST:

| | |
|---|---|
| Region: | STATE |
| Global Id: | T0607300199 |
| Latitude: | 32.7178864 |
| Longitude: | -117.1563772 |
| Case Type: | LUST Cleanup Site |
| Status: | Completed - Case Closed |
| Status Date: | 02/01/1999 |
| Lead Agency: | SAN DIEGO COUNTY LOP |
| Case Worker: | Not reported |
| Local Agency: | Not reported |
| RB Case Number: | 9UT1341 |
| LOC Case Number: | H26604-001 |
| File Location: | Local Agency |
| Potential Media Affect: | Other Groundwater (uses other than drinking water) |
| Potential Contaminants of Concern: | Gasoline |
| Site History: | Not reported |

Click here to access the California GeoTracker records for this facility:

Status History:

| | |
|---|---|
| Global Id: | T0607300199 |
| Status: | Completed - Case Closed |
| Status Date: | 02/01/1999 |
| Global Id: | T0607300199 |
| Status: | Open - Case Begin Date |
| Status Date: | 02/13/1989 |

Regulatory Activities:

| | |
|---|---|
| Global Id: | T0607300199 |
| Action Type: | Other |
| Date: | 02/13/1989 |
| Action: | Leak Began |
| Global Id: | T0607300199 |
| Action Type: | Other |
| Date: | 02/13/1989 |
| Action: | Leak Discovery |
| Global Id: | T0607300199 |
| Action Type: | ENFORCEMENT |
| Date: | 02/01/1999 |
| Action: | Closure/No Further Action Letter - #H26604-001 |
| Global Id: | T0607300199 |
| Action Type: | Other |
| Date: | 02/23/1989 |
| Action: | Leak Stopped |
| Global Id: | T0607300199 |
| Action Type: | ENFORCEMENT |
| Date: | 03/13/1989 |

**SETON (Continued)** **S106915963**

Action: Notice of Responsibility

Global Id: T0607300199
Action Type: Other
Date: 02/23/1989
Action: Leak Reported

SLIC:
Region: STATE
**Facility Status:** **Completed - Case Closed**
Status Date: 11/05/2007
Global Id: T0608159083
Lead Agency: SAN DIEGO COUNTY LOP
Lead Agency Case Number: H26604-002
Latitude: Not reported
Longitude: Not reported
Case Type: Cleanup Program Site
Case Worker: LA
Local Agency: SAN DIEGO COUNTY LOP
RB Case Number: Not reported
File Location: Local Agency
Potential Media Affected: Soil
Potential Contaminants of Concern: Gasoline
Site History: Not reported

Click here to access the California GeoTracker records for this facility:

---

**AU436** **6TH AV & F ST** **CA SLIC** **S104755106**
**SSE** **735 06TH AV** **CA San Diego Co. HMMD** **N/A**
**1/4-1/2** **SAN DIEGO, CA 92101** **CA SAN DIEGO CO. SAM**
**0.278 mi.**
**1470 ft.** **Site 4 of 5 in cluster AU**

**Relative:**
**Lower**

**Actual:**
**48 ft.**

SLIC:
Region: STATE
**Facility Status:** **Completed - Case Closed**
Status Date: 09/29/1995
Global Id: T0608116106
Lead Agency: SAN DIEGO COUNTY LOP
Lead Agency Case Number: H35626-001
Latitude: 32.7132109197818
Longitude: -117.158986330032
Case Type: Cleanup Program Site
Case Worker: Not reported
Local Agency: Not reported
RB Case Number: Not reported
File Location: Local Agency
Potential Media Affected: Not reported
Potential Contaminants of Concern: Not reported
Site History: Not reported

Click here to access the California GeoTracker records for this facility:

Region: STATE
**Facility Status:** **Completed - Case Closed**
Status Date: 08/24/2004

**6TH AV & F ST (Continued)** **S104755106**

| | |
|---|---|
| Global Id: | T0608102256 |
| Lead Agency: | SAN DIEGO COUNTY LOP |
| Lead Agency Case Number: | H35626-002 |
| Latitude: | 32.712993 |
| Longitude: | -117.159036 |
| Case Type: | Cleanup Program Site |
| Case Worker: | Not reported |
| Local Agency: | Not reported |
| RB Case Number: | Not reported |
| File Location: | Local Agency |
| Potential Media Affected: | Other Groundwater (uses other than drinking water) |
| Potential Contaminants of Concern: | Waste Oil / Motor / Hydraulic / Lubricating |
| Site History: | Not reported |

Click here to access the California GeoTracker records for this facility:

SAN DIEGO CO. HMMD:

| | |
|---|---|
| Facility Id: | 202522 |
| Business Type: | 6HK70 |
| EPA Id Number: | Not reported |
| APN: | 535-101-01-00 |
| Last HMMD Inspection: | 09/24/2004 |
| Permit Status: | INAC |
| Permit Expiration: | 12/31/2005 |
| Facility Owner: | NORTHBLOCK LOFTS, LLC |
| Facility Address: | 733 08TH AV |
| Facility City: | SAN DIEGO |
| Facility State: | CA |
| Facility Zip: | 92101 |
| UST Owner: | Not reported |
| Handle Regulated Hazmat: | Y |
| Own Or Operate UST: | Not reported |
| Subject To APSA: | Not reported |
| Generate Haz Waste: | Y |
| Treat Haz Waste: | Not reported |
| Generate Medical Waste: | Not reported |

Violations Inactive Permits:

| | |
|---|---|
| Facility Id: | 202522 |
| Update Date: | 11/02/2012 |
| Inspection Date: | 09/24/2004 |
| Violation Code: | 6HV0131 |
| Violation: | UPF Permit NOT OBTAINED for HAZWASTE |
| Violation Citation: | A Unified Program Facility permit has not been obtained for the generation of hazardous waste. 68.905 |
| Activity: | Inactive Permit |

| | |
|---|---|
| Facility Id: | 202522 |
| Update Date: | 11/02/2012 |
| Inspection Date: | 09/24/2004 |
| Violation Code: | 6HV0401 |
| Violation: | TRAINING RECORDS UNAVAILABLE |
| Violation Citation: | Personnel training records are not maintained to document compliance with requirements for current and former employees. CCR 66265.16(d)&(e) |
| Activity: | Inactive Permit |

**6TH AV & F ST (Continued)** **S104755106**

Facility Id: 135626
Business Type: Not reported
EPA Id Number: Not reported
APN: 535-101-01-00
Last HMMD Inspection: Not reported
Permit Status: INAC
Permit Expiration: Not reported
Facility Owner: DANIELSON TRUST CO
Facility Address: 525 B ST 1650
Facility City: SAN DIEGO
Facility State: CA
Facility Zip: 92101-
UST Owner: Not reported
Handle Regulated Hazmat: Not reported
Own Or Operate UST: Not reported
Subject To APSA: Not reported
Generate Haz Waste: Not reported
Treat Haz Waste: Not reported
Generate Medical Waste: Not reported

UST:
UST Name: UNDERGROUND TANK 135626 T005
Last Update: 2012-11-02 14:17:38
Permit Number: 135626
Tank Type: Not reported
Additional Id: AT4829
Capacity Gallons: Not reported
UST Contents: Not reported
Other Content Info: Not reported
Reg Status: REMOVED
Remove Close Date: Not reported
Year Installed: Not reported
Pipe Type: Not reported
Delivery System: Not reported
Monitor Code: Not reported
UST Monitor Method: Not reported

UST Name: UNDERGROUND TANK 135626 T006
Last Update: 2012-11-02 14:17:38
Permit Number: 135626
Tank Type: Not reported
Additional Id: AT4829
Capacity Gallons: Not reported
UST Contents: Not reported
Other Content Info: Not reported
Reg Status: REMOVED
Remove Close Date: Not reported
Year Installed: Not reported
Pipe Type: Not reported
Delivery System: Not reported
Monitor Code: Not reported
UST Monitor Method: Not reported

UST Name: UNDERGROUND TANK 135626 T007
Last Update: 2012-11-02 14:17:38
Permit Number: 135626
Tank Type: Not reported
Additional Id: AT4889

**6TH AV & F ST (Continued)** **S104755106**

Capacity Gallons: Not reported
UST Contents: Not reported
Other Content Info: Not reported
Reg Status: REMOVED
Remove Close Date: 2003-05-01 00:00:00
Year Installed: Not reported
Pipe Type: Not reported
Delivery System: Not reported
Monitor Code: Not reported
UST Monitor Method: Not reported

Facility Id: 202522
Business Type: 6HK70
EPA Id Number: Not reported
APN: 535-101-01-00
Last HMMD Inspection: 09/24/2004
Permit Status: INAC
Permit Expiration: 12/31/2005
Facility Owner: NORTHBLOCK LOFTS, LLC
Facility Address: 733 08TH AV
Facility City: SAN DIEGO
Facility State: CA
Facility Zip: 92101
UST Owner: Not reported
Handle Regulated Hazmat: Not reported
Own Or Operate UST: Not reported
Subject To APSA: Not reported
Generate Haz Waste: Not reported
Treat Haz Waste: Not reported
Generate Medical Waste: Not reported

Violations Inactive Permits:
Facility Id: 202522
Update Date: 11/02/2012
Inspection Date: 09/24/2004
Violation Code: 6HV0131
Violation: UPF Permit NOT OBTAINED for HAZWASTE
Violation Citation: A Unified Program Facility permit has not been obtained for the generation of hazardous waste. 68.905
Activity: Inactive Permit

Facility Id: 202522
Update Date: 11/02/2012
Inspection Date: 09/24/2004
Violation Code: 6HV0401
Violation: TRAINING RECORDS UNAVAILABLE
Violation Citation: Personnel training records are not maintained to document compliance with requirements for current and former employees. CCR 66265.16(d)&(e)
Activity: Inactive Permit

SAN DIEGO CO. SAM:
Case Number: H35626-001
Agency: DEH Site Assessment & Mitigation
**Funding:** **Private - VAP**

**6TH AV & F ST (Continued)** **S104755106**

| | |
|---|---|
| Facility Type: | Soils Only |
| Facility Status: | Closed Case |
| Date: | 9/29/1995 |
| Date Began: | 9/28/1995 |
| Case Number: | H35626-002 |
| Agency: | DEH Site Assessment & Mitigation |
| **Funding:** | **Private - VAP** |
| Facility Type: | GW With No Beneficial Use Designation |
| Facility Status: | Closed Case |
| Date: | 8/24/2004 |
| Date Began: | 4/23/2001 |

---

**AW437** **EVRDA VAP 9TH AV SO OF IMPER.** **CA SLIC** **S106716518**
**East** **NONE 09TH AV SOUTH OF IMP** **N/A**
**1/4-1/2** **SAN DIEGO, CA 92101**
**0.279 mi.**
**1474 ft.** **Site 2 of 3 in cluster AW**

**Relative:**
**Higher**

**Actual:**
**81 ft.**

SLIC:

| | |
|---|---|
| Region: | STATE |
| **Facility Status:** | **Completed - Case Closed** |
| Status Date: | 07/17/2012 |
| Global Id: | T0608103425 |
| Lead Agency: | SAN DIEGO COUNTY LOP |
| Lead Agency Case Number: | H39130-001 |
| Latitude: | 32.716246 |
| Longitude: | -117.156336 |
| Case Type: | Cleanup Program Site |
| Case Worker: | KH |
| Local Agency: | SAN DIEGO COUNTY LOP |
| RB Case Number: | Not reported |
| File Location: | Local Agency |
| Potential Media Affected: | Other Groundwater (uses other than drinking water), Soil |
| Potential Contaminants of Concern: | Gasoline |
| Site History: | As part of the East Village Redevelopment Project, the Centre City Development Agency (CCDC) directed both Unocal and San Diego Gas and Electric (SDG&E) to locate and investigate their former pipelines on April 28, 1999. On May 4, 1999 both Unocal and SDG&E presented their Pipeline Assessment protocol of their fuel pipelines located in the East Village Development District to CCDC. In an October 13, 1999, VET report and an October 14, 1999 VET work plan presented the results of Unocals initial evaluation to locate the various pipelines that Unocal had been abandoned in-place. The report and work plan included a map (Figure 2) that shows suspected Unocal and SDG&E pipeline locations. The work plan was amended on November 30, 1999 in addition to a subsequent work plan for additional assessment dated December 14, 1999. SDG&E indicated in May 4, 1999 their assessment protocol that they were only aware on one pipeline owned by SDG&E, a six inch line in 9th Avenue. SDG&E indicated that since this line was purged with water, when it was closed, they only planned only to sample at J Street (north end) and at the railroad tracks (south end) where they had cut and capped the lines when they were closed in place. The discrepancy between the SDG&E pipelines presented in the VET reports and what SDG&E has indicated as their pipelines were not reconciled. It should be noted that the pipeline reposted as SDG&Es pipeline in 9th Avenue was in fact a 4 inch line instead of a 6 inch line. The site investigation phase was completed by VET and to a |

**EVRDA VAP 9TH AV SO OF IMPER. (Continued)** **S106716518**

limited extent by SDG&E by the beginning of 2000. VET provided a compilation of the pipeline removal and closure activities completed by Unocal in January 2000. SDG&E did not provide a report on their activities and there has been no documentation provided on the removal and closure of the SDG&E pipeline in 9th Avenue south of Imperial Avenue. There was some other additional investigation being completed by Leighton and Associates for SDG&E and JMI in 2004. The results of the site investigation phase in late December 1999 consisting of draft VET data tables, cross-sections and maps only. On April 21, 2008 a copy of the draft unsigned VET report titled Pipeline Removal and Assessment Update dated January 24, 2000 was submitted. No final report could be located. Chevron (Formally Unocal) was directed on October 10, 2010 to submit a comprehensive site assessment report defining the subsurface impacts from the various releases of petroleum. This included releases from the abandoned pipelines (Unocal and SDG&E) and potential sources from the former SDG&E facility (to the east) and the Plant property (to the west) in and adjacent 9th Avenue, south of Imperial Avenue. Mike Cassidy with Alta Environmental, who was the original author of the draft documents that were provided by VET, was retained by Chevron to address the October 10, 2010 directive letter. The complete report prepared by Alta Environmental was titled Summary Report, Site Assessment and Remediation dated March 21, 2012. This report was a compilation of the work completed to date with the exception of some work completed for SDG&E. This report only provided a summary of the activities completed and did not provided a comprehensive interpretation of the data. Instead it provided excerpts from various reports as appendices with short summaries of the reports. Since Mr. Cassidy included the January 24, 2000 unsigned VET report titled Pipeline Removal and Assessment Update in Appendix D, and he was the original author of that document, and the text of the March 21, 2012 report does not provided any discussion to counter the interpretation provided in the VET report, it is the opinion of DEH, Mr. Cassidy finds this document, including all the figures and tables as being complete and accurate. Based on the records provided, the Unocal pipeline was removed from 9th Avenue a total 450 feet south of the center line of Imperial Avenue and the SDG&E pipeline remains in-place. There were several unidentified pipelines discovered within the area 130 feet south of the center line of Imperial Avenue, which were removed by Unocal. The assessment activities identified approximately 1,911 cubic yards of impacted soil in the subsurface. The location of the impacts is plotted on Figure 2 in the December 1, 2000 Property Mitigation Plan Report. In July 2004 following the installation of the underground utilities (storm drain, sewer main, water main and SDGE 69 KV line) a total of 112 tons (approximately 80 cubic yards) of impacted soil was excavated and removed. It is estimated that there is 1,831 cubic yards of impacted soil remaining. The residual soil impacts are currently located beneath asphalt surface parking and do not pose a risk to human health and the environment. It should be noted that there are several manmade structures remaining in the subsurface along the former 9th Street alignment. There is the SDG&E pipeline which extends along the entire length of the former 9th Street alignment and the southern extent to the Unocal pipeline (starting 300 feet south of the centerline of Imperial Avenue). Additionally, there remains the former SDG&E concrete salt water tunnel which is located along the eastern side of the former 9th Street alignment. The top of the tunnels is

**EVRDA VAP 9TH AV SO OF IMPER. (Continued)** **S106716518**

approximately 5 feet below grade and extends to depth 18 feet below grade. The tunnel is approximately 10 feet wide. As part of the closure of the SDG&E Station A, this tunnel was not removed because SDG&E and their consultant believed that its presence was functioning as a barrier to contaminant flow to the west from the site.

Click here to access the California GeoTracker records for this facility:

---

**AT438** **APERTURE, FORMER FORD AUTO CARE** **CA SLIC** **S104578016**
**NW** **1454 UNION ST** **N/A**
**1/4-1/2** **SAN DIEGO, CA 92101**
**0.280 mi.**
**1480 ft.** **Site 3 of 4 in cluster AT**

**Relative:**
**Lower**

**Actual:**
**62 ft.**

SLIC:

| | |
|---|---|
| Region: | STATE |
| **Facility Status:** | **Completed - Case Closed** |
| Status Date: | 12/08/2006 |
| Global Id: | SLT19794376 |
| Lead Agency: | SAN DIEGO COUNTY LOP |
| Lead Agency Case Number: | H27433-001 |
| Latitude: | 32.720588 |
| Longitude: | -117.165885 |
| Case Type: | Cleanup Program Site |
| Case Worker: | KK |
| Local Agency: | SAN DIEGO COUNTY LOP |
| RB Case Number: | Not reported |
| File Location: | Local Agency |
| Potential Media Affected: | Soil |
| Potential Contaminants of Concern: | Stoddard solvent / Mineral Spriits / Distillates |
| Site History: | Not reported |

Click here to access the California GeoTracker records for this facility:

---

**AT439** **APERTURE, FORMER FORD AUTO CARE** **CA SAN DIEGO CO. SAM** **S108240588**
**NW** **1454 UNION ST** **N/A**
**1/4-1/2** **SAN DIEGO, CA 92101**
**0.280 mi.**
**1480 ft.** **Site 4 of 4 in cluster AT**

**Relative:**
**Lower**

**Actual:**
**62 ft.**

SAN DIEGO CO. SAM:

| | |
|---|---|
| Case Number: | H27433-001 |
| Agency: | DEH Site Assessment & Mitigation |
| **Funding:** | **Private - VAP** |
| Facility Type: | Soils Only |
| Facility Status: | Closed Case |
| Date: | 12/8/2006 |
| Date Began: | 8/10/2006 |

**AU440** **NORTH BLOCK LOFTS** **CA ENVIROSTOR** **S106086763**
**SSE** **735 6TH AVE.** **N/A**
**1/4-1/2** **SAN DIEGO, CA 92101**
**0.284 mi.**
**1502 ft.** **Site 5 of 5 in cluster AU**

**Relative:**
**Lower**

**Actual:**
**48 ft.**

ENVIROSTOR:

| | |
|---|---|
| Facility ID: | 37000036 |
| Status: | Refer: 1248 Local Agency |
| Status Date: | 05/30/2001 |
| Site Code: | Not reported |
| Site Type: | Evaluation |
| Site Type Detailed: | Evaluation |
| Acres: | Not reported |
| NPL: | NO |
| Regulatory Agencies: | NONE SPECIFIED |
| Lead Agency: | NONE SPECIFIED |
| Program Manager: | Not reported |
| Supervisor: | Referred - Not Assigned |
| Division Branch: | Cleanup Cypress |
| Assembly: | 76 |
| Senate: | Not reported |
| Special Program: | Not reported |
| Restricted Use: | NO |
| Site Mgmt Req: | NONE SPECIFIED |
| Funding: | Not Applicable |
| Latitude: | 0 |
| Longitude: | 0 |
| APN: | NONE SPECIFIED |
| Past Use: | NONE SPECIFIED |
| Potential COC: | NONE SPECIFIED |
| Confirmed COC: | NONE SPECIFIED |
| Potential Description: | NONE SPECIFIED |
| Alias Name: | 37000036 |
| Alias Type: | Envirostor ID Number |

Completed Info:

| | |
|---|---|
| Completed Area Name: | PROJECT WIDE |
| Completed Sub Area Name: | Not reported |
| Completed Document Type: | SB 1248 Notification |
| Completed Date: | 05/22/2001 |
| Comments: | SB 1248 San Diego County |
| Future Area Name: | Not reported |
| Future Sub Area Name: | Not reported |
| Future Document Type: | Not reported |
| Future Due Date: | Not reported |
| Schedule Area Name: | Not reported |
| Schedule Sub Area Name: | Not reported |
| Schedule Document Type: | Not reported |
| Schedule Due Date: | Not reported |
| Schedule Revised Date: | Not reported |

**441**
**SSW**
**1/4-1/2**
**0.293 mi.**
**1547 ft.**

**HORTON PLAZA AT0068**
**200 G ST**
**SAN DIEGO, CA 92101**

**CA HIST CORTESE** **S100731880**
**CA LUST** **N/A**
**CA SWEEPS UST**
**CA San Diego Co. HMMD**
**CA SAN DIEGO CO. SAM**

**Relative:**
**Lower**

**Actual:**
**32 ft.**

HIST CORTESE:

| | |
|---|---|
| Region: | CORTESE |
| Facility County Code: | 37 |
| Reg By: | LTNKA |
| Reg Id: | 9UT212 |

LUST:

| | |
|---|---|
| Region: | STATE |
| Global Id: | T0607300887 |
| Latitude: | 32.7125798 |
| Longitude: | -117.1628794 |
| Case Type: | LUST Cleanup Site |
| Status: | Completed - Case Closed |
| Status Date: | 01/19/1989 |
| Lead Agency: | SAN DIEGO COUNTY LOP |
| Case Worker: | KH |
| Local Agency: | SAN DIEGO COUNTY LOP |
| RB Case Number: | 9UT212 |
| LOC Case Number: | H21031-001 |
| File Location: | Local Agency |
| Potential Media Affect: | Not reported |
| Potential Contaminants of Concern: | Not reported |
| Site History: | Not reported |

Click here to access the California GeoTracker records for this facility:

Contact:

| | |
|---|---|
| Global Id: | T0607300887 |
| Contact Type: | Local Agency Caseworker |
| Contact Name: | Kevin Heaton |
| Organization Name: | SAN DIEGO COUNTY LOP |
| Address: | P.O. Box 129261 |
| City: | San Diego |
| Email: | Not reported |
| Phone Number: | Not reported |

Status History:

| | |
|---|---|
| Global Id: | T0607300887 |
| Status: | Open - Case Begin Date |
| Status Date: | 07/16/1985 |

| | |
|---|---|
| Global Id: | T0607300887 |
| Status: | Completed - Case Closed |
| Status Date: | 01/19/1989 |

LUST REG 9:

| | |
|---|---|
| Region: | 9 |
| Status: | Case Closed |
| Case Number: | 9UT212 |
| Local Case: | H21031-001 |
| Substance: | Gasoline |

**HORTON PLAZA AT0068 (Continued)** **S100731880**

Qty Leaked: Not reported
Abate Method: Excavate and Dispose - remove contaminated soil and dispose in approved site
Local Agency: San Diego
How Found: Other Means
How Stopped: Not reported
Source: Not reported
Cause: Not reported
Lead Agency: Local Agency
Case Type: Soil only
Date Found: 07/16/1985
Date Stopped: 07/16/1985
Confirm Date: 07/16/1985
Submit Workplan: Not reported
Prelim Assess: / /
Desc Pollution: Not reported
Remed Plan: / /
Remed Action: 7/22/85
Began Monitor: Not reported
Release Date: 07/22/1985
Enforce Date: Not reported
Closed Date: 1/19/89
Enforce Type: Not reported
Pilot Program: LOP
Basin Number: 908.21
GW Depth: Not reported
Beneficial Use: Not reported
NPDES Number: Not reported
Priority: Low priority. Priority ranking can change over time.
File Dispn: File discarded, case closed
Interim Remedial Actions: No
Cleanup and Abatement order Number: Not reported
Waste Discharge Requirement Number: Not reported

SWEEPS UST:
Status: Active
Comp Number: 21031
Number: 9
Board Of Equalization: 44-023403
Referral Date: Not reported
Action Date: 06-26-92
Created Date: 02-29-88
Owner Tank Id: Not reported
SWRCB Tank Id: Not reported
Tank Status: Not reported
Capacity: Not reported
Active Date: Not reported
Tank Use: Not reported
STG: Not reported
Content: Not reported
Number Of Tanks: Not reported

SAN DIEGO CO. HMMD:
Facility Id: 121031
Business Type: Not reported
EPA Id Number: Not reported

**HORTON PLAZA AT0068 (Continued)** **S100731880**

| | |
|---|---|
| APN: | 533-610-07-00 |
| Last HMMD Inspection: | Not reported |
| Permit Status: | INAC |
| Permit Expiration: | Not reported |
| Facility Owner: | HORTON PLAZA |
| Facility Address: | 200 G ST |
| Facility City: | SAN DIEGO |
| Facility State: | CA |
| Facility Zip: | 92101-6809 |
| UST Owner: | HORTON PLAZA |
| Handle Regulated Hazmat: | Not reported |
| Own Or Operate UST: | Not reported |
| Subject To APSA: | Not reported |
| Generate Haz Waste: | Not reported |
| Treat Haz Waste: | Not reported |
| Generate Medical Waste: | Not reported |

UST:

| | |
|---|---|
| UST Name: | UNDERGROUND TANK 121031 T001 |
| Last Update: | 2012-11-02 14:17:38 |
| Permit Number: | 121031 |
| Tank Type: | SINGLE WALL |
| Additional Id: | AT0068-1 |
| Capacity Gallons: | 0 |
| UST Contents: | DIESEL |
| Other Content Info: | DIESEL |
| Reg Status: | REMOVED |
| Remove Close Date: | 1987-01-12 00:00:00 |
| Year Installed: | Not reported |
| Pipe Type: | Not reported |
| Delivery System: | Not reported |
| Monitor Code: | 90 |
| UST Monitor Method: | NO MONITORING ALTERNATIVE SELECTED. VERIFY AND ENTER MONITORING ALTERNATIVE DURING INSPECTION. |

| | |
|---|---|
| UST Name: | UNDERGROUND TANK 121031 T002 |
| Last Update: | 2012-11-02 14:17:38 |
| Permit Number: | 121031 |
| Tank Type: | SINGLE WALL |
| Additional Id: | AT0068-2 |
| Capacity Gallons: | 0 |
| UST Contents: | Not reported |
| Other Content Info: | SEE FILE FOR CONTENTS |
| Reg Status: | REMOVED |
| Remove Close Date: | 1987-01-12 00:00:00 |
| Year Installed: | Not reported |
| Pipe Type: | Not reported |
| Delivery System: | Not reported |
| Monitor Code: | 90 |
| UST Monitor Method: | NO MONITORING ALTERNATIVE SELECTED. VERIFY AND ENTER MONITORING ALTERNATIVE DURING INSPECTION. |

| | |
|---|---|
| UST Name: | UNDERGROUND TANK 121031 T003 |
| Last Update: | 2012-11-02 14:17:38 |
| Permit Number: | 121031 |
| Tank Type: | SINGLE WALL |
| Additional Id: | AT0068-3 |
| Capacity Gallons: | 0 |

**HORTON PLAZA AT0068 (Continued)** **S100731880**

| | |
|---|---|
| UST Contents: | Not reported |
| Other Content Info: | SEE FILE FOR CONTENTS |
| Reg Status: | REMOVED |
| Remove Close Date: | 1987-01-12 00:00:00 |
| Year Installed: | Not reported |
| Pipe Type: | Not reported |
| Delivery System: | Not reported |
| Monitor Code: | 90 |
| UST Monitor Method: | NO MONITORING ALTERNATIVE SELECTED. VERIFY AND ENTER MONITORING ALTERNATIVE DURING INSPECTION. |

SAN DIEGO CO. SAM:

| | |
|---|---|
| Case Number: | H21031-001 |
| Agency: | DEH Site Assessment & Mitigation |
| **Funding:** | **LOP - Federal Fund** |
| Facility Type: | Soils Only |
| Facility Status: | Closed Case |
| Date: | 1/19/1989 |
| Date Began: | 7/16/1985 |

---

**442**
**ESE**
**1/4-1/2**
**0.294 mi.**
**1552 ft.**

**9TH & BROADWAY**
**929 9TH AVENUE**
**SAN DIEGO, CA 92101**

**CA SLIC** **S112274186**
**N/A**

**Relative:**
**Higher**

**Actual:**
**73 ft.**

SLIC:

| | |
|---|---|
| Region: | STATE |
| **Facility Status:** | **Completed - Case Closed** |
| Status Date: | 07/22/2014 |
| Global Id: | T10000004416 |
| Lead Agency: | SAN DIEGO COUNTY LOP |
| Lead Agency Case Number: | H39805-001 |
| Latitude: | 32.7153819095992 |
| Longitude: | -117.156245112419 |
| Case Type: | Cleanup Program Site |
| Case Worker: | CB |
| Local Agency: | SAN DIEGO COUNTY LOP |
| RB Case Number: | Not reported |
| File Location: | Local Agency |
| Potential Media Affected: | Not reported |
| Potential Contaminants of Concern: | Not reported |
| Site History: | For Closure Letter and Summary, please refer to the "Site Maps/Documents" tab. |

Click here to access the California GeoTracker records for this facility:

**AZ443** **PALADION PARTNERS LIMITED** **CA HIST CORTESE** **S100735031**
**SSW** **777 FRONT ST** **CA LUST** **N/A**
**1/4-1/2** **SAN DIEGO, CA 92101** **CA SWEEPS UST**
**0.295 mi.** **CA SAN DIEGO CO. SAM**
**1556 ft.** **Site 1 of 2 in cluster AZ**

**Relative:**
**Lower**

**Actual:**
**32 ft.**

HIST CORTESE:
Region: CORTESE
Facility County Code: 37
Reg By: LTNKA
Reg Id: 9UT1648

LUST:
Region: STATE
Global Id: T0607300464
Latitude: 32.712934
Longitude: -117.164247
Case Type: LUST Cleanup Site
Status: Completed - Case Closed
Status Date: 10/08/1993
Lead Agency: SAN DIEGO COUNTY LOP
Case Worker: Not reported
Local Agency: Not reported
RB Case Number: 9UT1648
LOC Case Number: H29596-001
File Location: Local Agency
Potential Media Affect: Not reported
Potential Contaminants of Concern: Not reported
Site History: Not reported

Click here to access the California GeoTracker records for this facility:

Status History:
Global Id: T0607300464
Status: Completed - Case Closed
Status Date: 10/08/1993

Global Id: T0607300464
Status: Open - Case Begin Date
Status Date: 03/06/1990

Regulatory Activities:
Global Id: T0607300464
Action Type: ENFORCEMENT
Date: 03/14/1990
Action: Notice of Responsibility

LUST REG 9:
Region: 9
Status: Case Closed
Case Number: 9UT1648
Local Case: H29596-001
Substance: Gasoline
Qty Leaked: 0
Abate Method: Excavate and Dispose - remove contaminated soil and dispose in approved site
Local Agency: San Diego

**PALADION PARTNERS LIMITED (Continued)** **S100735031**

How Found: Tank Closure
How Stopped: Close Tank
Source: Tank
Cause: Corrosion
Lead Agency: Local Agency
Case Type: Other ground water affected
Date Found: 03/06/1990
Date Stopped: 03/06/1990
Confirm Date: 03/06/1990
Submit Workplan: Not reported
Prelim Assess: 03/26/1990
Desc Pollution: Not reported
Remed Plan: / /
Remed Action: Not reported
Began Monitor: Not reported
Release Date: 03/06/1990
Enforce Date: 3/14/90
Closed Date: 10/7/93
Enforce Type: SEL
Pilot Program: LOP
Basin Number: 908.21
GW Depth: ~27'
Beneficial Use: No Beneficial groundwater use
NPDES Number: Not reported
Priority: Low priority. Priority ranking can change over time.
File Dispn: File discarded, case closed
Interim Remedial Actions: Yes
Cleanup and Abatement order Number: Not reported
Waste Discharge Requirement Number: Not reported

SWEEPS UST:
Status: Active
Comp Number: 29596
Number: 9
Board Of Equalization: Not reported
Referral Date: Not reported
Action Date: 06-26-92
Created Date: 02-29-88
Owner Tank Id: Not reported
SWRCB Tank Id: Not reported
Tank Status: Not reported
Capacity: Not reported
Active Date: Not reported
Tank Use: Not reported
STG: Not reported
Content: Not reported
Number Of Tanks: Not reported

SAN DIEGO CO. SAM:
Case Number: H29596-001
Agency: DEH Site Assessment & Mitigation
**Funding:** **LOP - Federal Fund**
Facility Type: GW With No Beneficial Use Designation
Facility Status: Closed Case
Date: 10/8/1993
Date Began: 3/6/1990

**444**
**NW**
**1/4-1/2**
**0.301 mi.**
**1590 ft.**

**CEDAR STREET HIGH RISE**
**1550 FRONT ST**
**SAN DIEGO, CA 92101**

**CA SLIC** **S106874718**
**CA SAN DIEGO CO. SAM** **N/A**

**Relative:**
**Higher**

**Actual:**
**80 ft.**

SLIC:

| | |
|---|---|
| Region: | STATE |
| **Facility Status:** | **Completed - Case Closed** |
| Status Date: | 09/08/2009 |
| Global Id: | T06019752221 |
| Lead Agency: | SAN DIEGO COUNTY LOP |
| Lead Agency Case Number: | H39659-001 |
| Latitude: | 32.721717 |
| Longitude: | -117.165028 |
| Case Type: | Cleanup Program Site |
| Case Worker: | EB |
| Local Agency: | SAN DIEGO COUNTY LOP |
| RB Case Number: | Not reported |
| File Location: | Local Agency |
| Potential Media Affected: | Not reported |
| Potential Contaminants of Concern: | Not reported |
| Site History: | Not reported |

Click here to access the California GeoTracker records for this facility:

SAN DIEGO CO. SAM:

| | |
|---|---|
| Case Number: | H39659-001 |
| Agency: | DEH Site Assessment & Mitigation |
| **Funding:** | **Private - VAP** |
| Facility Type: | Soils Only |
| Facility Status: | Closed Case |
| Date: | 9/8/2009 |
| Date Began: | Not reported |

---

**BA445**
**SSE**
**1/4-1/2**
**0.308 mi.**
**1627 ft.**

**S. BLOCK DEVELOPMENT- LOFTS**
**6TH AVE. & G ST.**
**SAN DIEGO, CA 92101**

**Site 1 of 7 in cluster BA**

**CA SLIC** **S110770315**
**N/A**

**Relative:**
**Lower**

**Actual:**
**45 ft.**

SLIC:

| | |
|---|---|
| Region: | STATE |
| **Facility Status:** | **Completed - Case Closed** |
| Status Date: | 12/04/2007 |
| Global Id: | L10002970436 |
| Lead Agency: | SAN DIEGO RWQCB (REGION 9) |
| Lead Agency Case Number: | H39614-001 |
| Latitude: | 32.7124075047498 |
| Longitude: | -117.159072160721 |
| Case Type: | Cleanup Program Site |
| Case Worker: | Not reported |
| Local Agency: | Not reported |
| RB Case Number: | 9 000498N03 |
| File Location: | Local Agency |
| Potential Media Affected: | Soil |
| Potential Contaminants of Concern: | Lead, Other Metal, Polynuclear aromatic hydrocarbons (PAHs) |
| Site History: | Never became a site with the San Diego Water Board. County DEH provided oversight for the redevelopment. Please see County Case No. |

**S. BLOCK DEVELOPMENT- LOFTS (Continued)** **S110770315**

H39614-001 for information.

Click here to access the California GeoTracker records for this facility:

---

**AW446** **FORMER LANE FIELD** **CA SLIC** **S110505111**
**ESE** **970 BROADWAY** **N/A**
**1/4-1/2** **SAN DIEGO, CA 92101**
**0.311 mi.**
**1643 ft.** **Site 3 of 3 in cluster AW**

**Relative:**
**Higher**

**Actual:**
**81 ft.**

SLIC:

| | |
|---|---|
| Region: | STATE |
| **Facility Status:** | **Completed - Case Closed** |
| Status Date: | 08/02/2013 |
| Global Id: | T10000002492 |
| Lead Agency: | SAN DIEGO RWQCB (REGION 9) |
| Lead Agency Case Number: | Not reported |
| Latitude: | 32.7162981326889 |
| Longitude: | -117.172107696533 |
| Case Type: | Cleanup Program Site |
| Case Worker: | TCA |
| Local Agency: | Not reported |
| RB Case Number: | 2090045 |
| File Location: | Regional Board |
| Potential Media Affected: | Soil |
| Potential Contaminants of Concern: | Benzene, Tetrachloroethylene (PCE), Lead, Gasoline |
| Site History: | Historic site uses include the Harbor Administrative Offices, a dry cleaner, automotive repair, and the Lane Field baseball stadium. Currently the site is used for parking. Soil and Groundwater investigations conducted in 2006 indicated the presence of metals, fuels, and Voss in soil and groundwater from historic site uses. A Soil Management Plan has been prepared to address the contaminants of concern which may be present in the soil to be excavated and hauled off site as part of site redevelopment. |

Click here to access the California GeoTracker records for this facility:

---

**BB447** **CABOT, CABOT & FORBES** **CA LUST** **S100733617**
**West** **501 C ST** **N/A**
**1/4-1/2** **SAN DIEGO, CA 92101**
**0.317 mi.**
**1672 ft.** **Site 1 of 2 in cluster BB**

**Relative:**
**Lower**

**Actual:**
**35 ft.**

LUST REG 9:

| | |
|---|---|
| Region: | 9 |
| Status: | Case Closed |
| Case Number: | 9UT965 |
| Local Case: | H26479-001 |
| Substance: | Gasoline |
| Qty Leaked: | Not reported |
| Abate Method: | Excavate and Dispose - remove contaminated soil and dispose in approved site |
| Local Agency: | San Diego |
| How Found: | Tank Closure |
| How Stopped: | Close Tank |
| Source: | Not reported |

**CABOT, CABOT & FORBES (Continued)** **S100733617**

| | |
|---|---|
| Cause: | Not reported |
| Lead Agency: | Local Agency |
| Case Type: | Soil only |
| Date Found: | 04/26/1988 |
| Date Stopped: | 04/26/1988 |
| Confirm Date: | 05/11/1988 |
| Submit Workplan: | Not reported |
| Prelim Assess: | 05/10/1988 |
| Desc Pollution: | Not reported |
| Remed Plan: | / / |
| Remed Action: | Not reported |
| Began Monitor: | Not reported |
| Release Date: | 05/10/1988 |
| Enforce Date: | Not reported |
| Closed Date: | 5/31/91 |
| Enforce Type: | Not reported |
| Pilot Program: | LOP |
| Basin Number: | Not reported |
| GW Depth: | Not reported |
| Beneficial Use: | Not reported |
| NPDES Number: | Not reported |
| Priority: | Low priority. Priority ranking can change over time. |
| File Dispn: | File discarded, case closed |
| Interim Remedial Actions: | Yes |
| Cleanup and Abatement order Number: | Not reported |
| Waste Discharge Requirement Number: | Not reported |

---

**BB448** **CABOT CABOT & FORBES** **CA LUST** **U003938580**
**West** **501 C ST** **CA UST** **N/A**
**1/4-1/2** **SAN DIEGO, CA 92101** **CA SWEEPS UST**
**0.317 mi.** **CA San Diego Co. HMMD**
**1672 ft.** **Site 2 of 2 in cluster BB** **CA SAN DIEGO CO. SAM**

**Relative:**
**Lower**

**Actual:**
**35 ft.**

LUST:

| | |
|---|---|
| Region: | STATE |
| Global Id: | T0607303198 |
| Latitude: | 32.7168649 |
| Longitude: | -117.1600022 |
| Case Type: | LUST Cleanup Site |
| Status: | Completed - Case Closed |
| Status Date: | 06/13/1991 |
| Lead Agency: | SAN DIEGO COUNTY LOP |
| Case Worker: | Not reported |
| Local Agency: | Not reported |
| RB Case Number: | 9UT965 |
| LOC Case Number: | H26479-001 |
| File Location: | Local Agency |
| Potential Media Affect: | Not reported |
| Potential Contaminants of Concern: | Not reported |
| Site History: | Not reported |

Click here to access the California GeoTracker records for this facility:

Status History:

| | |
|---|---|
| Global Id: | T0607303198 |
| Status: | Open - Case Begin Date |
| Status Date: | 05/11/1988 |

**CABOT CABOT & FORBES (Continued)** **U003938580**

Global Id: T0607303198
Status: Completed - Case Closed
Status Date: 06/13/1991

UST:
Facility ID: H26479
Permitting Agency: SAN DIEGO COUNTY
Latitude: 32.7167
Longitude: -117.16009

SWEEPS UST:
Status: Active
Comp Number: 26479
Number: 9
Board Of Equalization: 44-023671
Referral Date: Not reported
Action Date: 06-26-92
Created Date: 02-29-88
Owner Tank Id: Not reported
SWRCB Tank Id: 37-000-026479-000006
Tank Status: A
Capacity: 2000
Active Date: Not reported
Tank Use: M.V. FUEL
STG: P
Content: OTHER
Number Of Tanks: 1

Status: Not reported
Comp Number: 26479
Number: Not reported
Board Of Equalization: 44-023671
Referral Date: Not reported
Action Date: Not reported
Created Date: Not reported
Owner Tank Id: Not reported
SWRCB Tank Id: 37-000-026479-000001
Tank Status: Not reported
Capacity: 550
Active Date: Not reported
Tank Use: PETROLEUM
STG: WASTE
Content: Not reported
Number Of Tanks: 5

Status: Not reported
Comp Number: 26479
Number: Not reported
Board Of Equalization: 44-023671
Referral Date: Not reported
Action Date: Not reported
Created Date: Not reported
Owner Tank Id: Not reported
SWRCB Tank Id: 37-000-026479-000002
Tank Status: Not reported

**CABOT CABOT & FORBES (Continued)** **U003938580**

| | |
|---|---|
| Capacity: | 550 |
| Active Date: | Not reported |
| Tank Use: | PETROLEUM |
| STG: | WASTE |
| Content: | Not reported |
| Number Of Tanks: | Not reported |

| | |
|---|---|
| Status: | Not reported |
| Comp Number: | 26479 |
| Number: | Not reported |
| Board Of Equalization: | 44-023671 |
| Referral Date: | Not reported |
| Action Date: | Not reported |
| Created Date: | Not reported |
| Owner Tank Id: | Not reported |
| SWRCB Tank Id: | 37-000-026479-000003 |
| Tank Status: | Not reported |
| Capacity: | 550 |
| Active Date: | Not reported |
| Tank Use: | M.V. FUEL |
| STG: | PRODUCT |
| Content: | LEADED |
| Number Of Tanks: | Not reported |

| | |
|---|---|
| Status: | Not reported |
| Comp Number: | 26479 |
| Number: | Not reported |
| Board Of Equalization: | 44-023671 |
| Referral Date: | Not reported |
| Action Date: | Not reported |
| Created Date: | Not reported |
| Owner Tank Id: | Not reported |
| SWRCB Tank Id: | 37-000-026479-000004 |
| Tank Status: | Not reported |
| Capacity: | 550 |
| Active Date: | Not reported |
| Tank Use: | M.V. FUEL |
| STG: | PRODUCT |
| Content: | LEADED |
| Number Of Tanks: | Not reported |

| | |
|---|---|
| Status: | Not reported |
| Comp Number: | 26479 |
| Number: | Not reported |
| Board Of Equalization: | 44-023671 |
| Referral Date: | Not reported |
| Action Date: | Not reported |
| Created Date: | Not reported |
| Owner Tank Id: | Not reported |
| SWRCB Tank Id: | 37-000-026479-000005 |
| Tank Status: | Not reported |
| Capacity: | 200 |
| Active Date: | Not reported |
| Tank Use: | M.V. FUEL |
| STG: | PRODUCT |
| Content: | LEADED |
| Number Of Tanks: | Not reported |

**CABOT CABOT & FORBES (Continued)** **U003938580**

SAN DIEGO CO. HMMD:

| | |
|---|---|
| Facility Id: | 126479 |
| Business Type: | Not reported |
| EPA Id Number: | Not reported |
| APN: | 533-481-08-00 |
| Last HMMD Inspection: | Not reported |
| Permit Status: | INAC |
| Permit Expiration: | Not reported |
| Facility Owner: | CABOT CABOT & FORBES |
| Facility Address: | 911 WILSHIRE BL 1010 |
| Facility City: | LOS ANGELES |
| Facility State: | CA |
| Facility Zip: | 90017-3409 |
| UST Owner: | Not reported |
| Handle Regulated Hazmat: | Not reported |
| Own Or Operate UST: | Not reported |
| Subject To APSA: | Not reported |
| Generate Haz Waste: | Not reported |
| Treat Haz Waste: | Not reported |
| Generate Medical Waste: | Not reported |

UST:

| | |
|---|---|
| UST Name: | UNDERGROUND TANK 126479 T001 |
| Last Update: | 2012-11-02 14:17:38 |
| Permit Number: | 126479 |
| Tank Type: | SINGLE WALL |
| Additional Id: | 1 |
| Capacity Gallons: | 550 |
| UST Contents: | Not reported |
| Other Content Info: | WASTE OIL |
| Reg Status: | REMOVED |
| Remove Close Date: | 1988-05-25 00:00:00 |
| Year Installed: | Not reported |
| Pipe Type: | Not reported |
| Delivery System: | Not reported |
| Monitor Code: | 90 |
| UST Monitor Method: | NO MONITORING ALTERNATIVE SELECTED. VERIFY AND ENTER MONITORING ALTERNATIVE DURING INSPECTION. |

| | |
|---|---|
| UST Name: | UNDERGROUND TANK 126479 T002 |
| Last Update: | 2012-11-02 14:17:38 |
| Permit Number: | 126479 |
| Tank Type: | SINGLE WALL |
| Additional Id: | 1 |
| Capacity Gallons: | 550 |
| UST Contents: | Not reported |
| Other Content Info: | WASTE OIL |
| Reg Status: | REMOVED |
| Remove Close Date: | 1988-05-25 00:00:00 |
| Year Installed: | Not reported |
| Pipe Type: | Not reported |
| Delivery System: | Not reported |
| Monitor Code: | 90 |
| UST Monitor Method: | NO MONITORING ALTERNATIVE SELECTED. VERIFY AND ENTER MONITORING ALTERNATIVE DURING INSPECTION. |

| | |
|---|---|
| UST Name: | UNDERGROUND TANK 126479 T003 |

**CABOT CABOT & FORBES (Continued)** **U003938580**

| | |
|---|---|
| Last Update: | 2012-11-02 14:17:38 |
| Permit Number: | 126479 |
| Tank Type: | SINGLE WALL |
| Additional Id: | 3 |
| Capacity Gallons: | 550 |
| UST Contents: | LEADED |
| Other Content Info: | LEADED |
| Reg Status: | REMOVED |
| Remove Close Date: | 1988-04-26 00:00:00 |
| Year Installed: | Not reported |
| Pipe Type: | Not reported |
| Delivery System: | Not reported |
| Monitor Code: | 90 |
| UST Monitor Method: | NO MONITORING ALTERNATIVE SELECTED. VERIFY AND ENTER MONITORING ALTERNATIVE DURING INSPECTION. |

| | |
|---|---|
| UST Name: | UNDERGROUND TANK 126479 T004 |
| Last Update: | 2012-11-02 14:17:38 |
| Permit Number: | 126479 |
| Tank Type: | SINGLE WALL |
| Additional Id: | 4 |
| Capacity Gallons: | 550 |
| UST Contents: | LEADED |
| Other Content Info: | LEADED |
| Reg Status: | REMOVED |
| Remove Close Date: | 1988-04-26 00:00:00 |
| Year Installed: | Not reported |
| Pipe Type: | Not reported |
| Delivery System: | Not reported |
| Monitor Code: | 90 |
| UST Monitor Method: | NO MONITORING ALTERNATIVE SELECTED. VERIFY AND ENTER MONITORING ALTERNATIVE DURING INSPECTION. |

| | |
|---|---|
| UST Name: | UNDERGROUND TANK 126479 T005 |
| Last Update: | 2012-11-02 14:17:38 |
| Permit Number: | 126479 |
| Tank Type: | SINGLE WALL |
| Additional Id: | 5 |
| Capacity Gallons: | 200 |
| UST Contents: | LEADED |
| Other Content Info: | LEADED |
| Reg Status: | REMOVED |
| Remove Close Date: | 1988-04-26 00:00:00 |
| Year Installed: | Not reported |
| Pipe Type: | Not reported |
| Delivery System: | Not reported |
| Monitor Code: | 90 |
| UST Monitor Method: | NO MONITORING ALTERNATIVE SELECTED. VERIFY AND ENTER MONITORING ALTERNATIVE DURING INSPECTION. |

| | |
|---|---|
| UST Name: | UNDERGROUND TANK 126479 T006 |
| Last Update: | 2012-11-02 14:17:38 |
| Permit Number: | 126479 |
| Tank Type: | DOUBLE WALL |
| Additional Id: | 00006 |
| Capacity Gallons: | 2000 |
| UST Contents: | DIESEL |

**CABOT CABOT & FORBES (Continued)** **U003938580**

Other Content Info: DIESEL
Reg Status: NONE
Remove Close Date: Not reported
Year Installed: 1989-01-01 00:00:00
Pipe Type: DOUBLE WALL
Delivery System: SUCTION
Monitor Code: 26
UST Monitor Method: EXTERNAL MONITORING: MONTHLY (MINIMUM) GROUND WATER MONITORING

SAN DIEGO CO. SAM:
Case Number: H26479-001
Agency: DEH Site Assessment & Mitigation
**Funding:** **LOP - State Fund**
Facility Type: Soils Only
Facility Status: Closed Case
Date: 6/13/1991
Date Began: 5/11/1988

---

**BC449** **ARCO/SMOG PROS** **CA HIST CORTESE** **S104746105**
**ENE** **1266 10TH AV** **CA LUST** **N/A**
**1/4-1/2** **SAN DIEGO, CA 92101** **CA SLIC**
**0.320 mi.** **CA San Diego Co. HMMD**
**1690 ft.** **Site 1 of 6 in cluster BC** **CA SAN DIEGO CO. SAM**

**Relative:**
**Higher**

**Actual:**
**88 ft.**

HIST CORTESE:
Region: CORTESE
Facility County Code: 37
Reg By: LTNKA
Reg Id: 9UT1670

Region: CORTESE
Facility County Code: 37
Reg By: LTNKA
Reg Id: 9UT2295

LUST:
Region: STATE
Global Id: T0607301062
Latitude: 32.7183020558041
Longitude: -117.155885696411
Case Type: LUST Cleanup Site
Status: Completed - Case Closed
Status Date: 08/27/1997
Lead Agency: SAN DIEGO COUNTY LOP
Case Worker: NS
Local Agency: SAN DIEGO COUNTY LOP
RB Case Number: 9UT2295
LOC Case Number: H05113-004
File Location: Local Agency
Potential Media Affect: Soil
Potential Contaminants of Concern: Gasoline
Site History: Not reported

Click here to access the California GeoTracker records for this facility:

Contact:

**ARCO/SMOG PROS (Continued)** **S104746105**

Global Id: T0607301062
Contact Type: Local Agency Caseworker
Contact Name: NASSER SIONIT
Organization Name: SAN DIEGO COUNTY LOP
Address: P.O. Box 129261
City: San Diego
Email: nasser.sionit@sdcounty.ca.gov
Phone Number: Not reported

Status History:
Global Id: T0607301062
Status: Completed - Case Closed
Status Date: 08/27/1997

Global Id: T0607301062
Status: Open - Case Begin Date
Status Date: 07/27/1992

Regulatory Activities:
Global Id: T0607301062
Action Type: ENFORCEMENT
Date: 08/27/1997
Action: Closure/No Further Action Letter - #H05113-004

Global Id: T0607301062
Action Type: Other
Date: 07/27/1992
Action: Leak Began

Global Id: T0607301062
Action Type: Other
Date: 07/27/1992
Action: Leak Discovery

Global Id: T0607301062
Action Type: ENFORCEMENT
Date: 10/12/1992
Action: Notice of Responsibility

Global Id: T0607301062
Action Type: Other
Date: 07/27/1992
Action: Leak Stopped

Global Id: T0607301062
Action Type: Other
Date: 07/27/1992
Action: Leak Reported

Region: STATE
Global Id: T0607300486
Latitude: 32.7182840026437
Longitude: -117.155885696411
Case Type: LUST Cleanup Site
Status: Completed - Case Closed

**ARCO/SMOG PROS (Continued)** **S104746105**

| | |
|---|---|
| Status Date: | 08/27/1997 |
| Lead Agency: | SAN DIEGO COUNTY LOP |
| Case Worker: | NS |
| Local Agency: | SAN DIEGO COUNTY LOP |
| RB Case Number: | 9UT1670 |
| LOC Case Number: | H05113-003 |
| File Location: | Local Agency |
| Potential Media Affect: | Aquifer used for drinking water supply |
| Potential Contaminants of Concern: | Gasoline |
| Site History: | Not reported |

Click here to access the California GeoTracker records for this facility:

Contact:

| | |
|---|---|
| Global Id: | T0607300486 |
| Contact Type: | Local Agency Caseworker |
| Contact Name: | NASSER SIONIT |
| Organization Name: | SAN DIEGO COUNTY LOP |
| Address: | P.O. Box 129261 |
| City: | San Diego |
| Email: | nasser.sionit@sdcounty.ca.gov |
| Phone Number: | Not reported |

Status History:

| | |
|---|---|
| Global Id: | T0607300486 |
| Status: | Completed - Case Closed |
| Status Date: | 08/27/1997 |

| | |
|---|---|
| Global Id: | T0607300486 |
| Status: | Open - Case Begin Date |
| Status Date: | 04/19/1990 |

Regulatory Activities:

| | |
|---|---|
| Global Id: | T0607300486 |
| Action Type: | ENFORCEMENT |
| Date: | 08/27/1997 |
| Action: | Closure/No Further Action Letter - #H05113-003 |

| | |
|---|---|
| Global Id: | T0607300486 |
| Action Type: | Other |
| Date: | 04/19/1990 |
| Action: | Leak Began |

| | |
|---|---|
| Global Id: | T0607300486 |
| Action Type: | Other |
| Date: | 04/19/1990 |
| Action: | Leak Discovery |

| | |
|---|---|
| Global Id: | T0607300486 |
| Action Type: | Other |
| Date: | 04/19/1990 |
| Action: | Leak Stopped |

| | |
|---|---|
| Global Id: | T0607300486 |
| Action Type: | ENFORCEMENT |
| Date: | 04/23/1990 |
| Action: | Notice of Responsibility |

**ARCO/SMOG PROS (Continued)** **S104746105**

Global Id: T0607300486
Action Type: Other
Date: 04/19/1990
Action: Leak Reported

SLIC:
Region: STATE
**Facility Status:** **Completed - Case Closed**
Status Date: 05/03/1988
Global Id: T0608151766
Lead Agency: SAN DIEGO COUNTY LOP
Lead Agency Case Number: H05113-002
Latitude: 32.718643
Longitude: -117.155921
Case Type: Cleanup Program Site
Case Worker: Not reported
Local Agency: Not reported
RB Case Number: Not reported
File Location: Local Agency
Potential Media Affected: Not reported
Potential Contaminants of Concern: Not reported
Site History: Not reported

Click here to access the California GeoTracker records for this facility:

Region: STATE
**Facility Status:** **Completed - Case Closed**
Status Date: 02/25/1988
Global Id: T0608103943
Lead Agency: SAN DIEGO COUNTY LOP
Lead Agency Case Number: H05113-001
Latitude: 32.7185383
Longitude: -117.1556613
Case Type: Cleanup Program Site
Case Worker: Not reported
Local Agency: Not reported
RB Case Number: Not reported
File Location: Local Agency
Potential Media Affected: Not reported
Potential Contaminants of Concern: Not reported
Site History: Not reported

Click here to access the California GeoTracker records for this facility:

SAN DIEGO CO. HMMD:
Facility Id: 105113
Business Type: Not reported
EPA Id Number: CAL000087597
APN: 534-065-13-00
Last HMMD Inspection: 05/20/1992
Permit Status: INAC
Permit Expiration: Not reported
Facility Owner: FAHED HUSSEIN
Facility Address: 17315 STUDEBAKER RD
Facility City: CERRITOS

**ARCO/SMOG PROS (Continued)** **S104746105**

| | |
|---|---|
| Facility State: | CA |
| Facility Zip: | 90701-2553 |
| UST Owner: | ARCO PETROLEUM PRODUCTS CO |
| Handle Regulated Hazmat: | Not reported |
| Own Or Operate UST: | Not reported |
| Subject To APSA: | Not reported |
| Generate Haz Waste: | Y |
| Treat Haz Waste: | Not reported |
| Generate Medical Waste: | Not reported |

UST:

| | |
|---|---|
| UST Name: | UNDERGROUND TANK 105113 T001 |
| Last Update: | 2012-11-02 14:17:38 |
| Permit Number: | 105113 |
| Tank Type: | SINGLE WALL |
| Additional Id: | 0000000001 |
| Capacity Gallons: | 4000 |
| UST Contents: | REGULAR UNLEADED |
| Other Content Info: | REGULAR UNLEADED |
| Reg Status: | REMOVED |
| Remove Close Date: | 1992-07-27 00:00:00 |
| Year Installed: | 1967-01-01 00:00:00 |
| Pipe Type: | Not reported |
| Delivery System: | Not reported |
| Monitor Code: | 05 |
| UST Monitor Method: | SW TANK DW PIPE W/ POS SHUTOFF-ALARM ON LLD W/ SIRS:SIR ANALY MONTHLY, TANK TEST BIENNIALLY, PIPE TEST ANN 0.1 G/HR OR MO 0.2 G/HR |

| | |
|---|---|
| UST Name: | UNDERGROUND TANK 105113 T002 |
| Last Update: | 2012-11-02 14:17:38 |
| Permit Number: | 105113 |
| Tank Type: | SINGLE WALL |
| Additional Id: | 0000000002 |
| Capacity Gallons: | 4000 |
| UST Contents: | REGULAR UNLEADED |
| Other Content Info: | REGULAR UNLEADED |
| Reg Status: | REMOVED |
| Remove Close Date: | 1992-07-27 00:00:00 |
| Year Installed: | 1967-01-01 00:00:00 |
| Pipe Type: | Not reported |
| Delivery System: | Not reported |
| Monitor Code: | 05 |
| UST Monitor Method: | SW TANK DW PIPE W/ POS SHUTOFF-ALARM ON LLD W/ SIRS:SIR ANALY MONTHLY, TANK TEST BIENNIALLY, PIPE TEST ANN 0.1 G/HR OR MO 0.2 G/HR |

| | |
|---|---|
| UST Name: | UNDERGROUND TANK 105113 T003 |
| Last Update: | 2012-11-02 14:17:38 |
| Permit Number: | 105113 |
| Tank Type: | SINGLE WALL |
| Additional Id: | 0000000003 |
| Capacity Gallons: | 6000 |
| UST Contents: | LEADED |
| Other Content Info: | LEADED |
| Reg Status: | REMOVED |
| Remove Close Date: | 1992-07-27 00:00:00 |
| Year Installed: | 1967-01-01 00:00:00 |
| Pipe Type: | Not reported |
| Delivery System: | Not reported |

**ARCO/SMOG PROS (Continued)** **S104746105**

Monitor Code: 05
UST Monitor Method: SW TANK DW PIPE W/ POS SHUTOFF-ALARM ON LLD W/ SIRS:SIR ANALY MONTHLY, TANK TEST BIENNIALLY, PIPE TEST ANN 0.1 G/HR OR MO 0.2 G/HR

UST Name: UNDERGROUND TANK 105113 T004
Last Update: 2012-11-02 14:17:38
Permit Number: 105113
Tank Type: SINGLE WALL
Additional Id: 0000000004
Capacity Gallons: 8000
UST Contents: REGULAR UNLEADED
Other Content Info: REGULAR UNLEADED
Reg Status: REMOVED
Remove Close Date: 1992-07-27 00:00:00
Year Installed: 1973-01-01 00:00:00
Pipe Type: Not reported
Delivery System: PRESSURE
Monitor Code: 05
UST Monitor Method: SW TANK DW PIPE W/ POS SHUTOFF-ALARM ON LLD W/ SIRS:SIR ANALY MONTHLY, TANK TEST BIENNIALLY, PIPE TEST ANN 0.1 G/HR OR MO 0.2 G/HR

UST Name: UNDERGROUND TANK 105113 T005
Last Update: 2012-11-02 14:17:38
Permit Number: 105113
Tank Type: SINGLE WALL
Additional Id: 0000000005
Capacity Gallons: 280
UST Contents: Not reported
Other Content Info: WASTE OIL
Reg Status: REMOVED
Remove Close Date: 1992-07-27 00:00:00
Year Installed: 1967-01-01 00:00:00
Pipe Type: Not reported
Delivery System: GRAVITY
Monitor Code: 10
UST Monitor Method: SW TANK DW PRESSURE PIPE W/POS SHUTOFF LLD W/DAILY RECONCILE OR WEEKLY GAUGE: TNK TEST ANN, PIPE TEST ANN 0.1 GAL/HR OR MO 0.2 GAL/HR

SAN DIEGO CO. SAM:
Case Number: H05113-001
Agency: DEH Site Assessment & Mitigation
**Funding:** **Non Billable**
Facility Type: Failed Integrity Test
Facility Status: Closed Case
Date: 2/25/1988
Date Began: 1/30/1987

Case Number: H05113-002
Agency: DEH Site Assessment & Mitigation
**Funding:** **Non Billable**
Facility Type: Failed Integrity Test
Facility Status: Closed Case
Date: 5/3/1988
Date Began: 3/25/1988

Case Number: H05113-003

**ARCO/SMOG PROS (Continued)** **S104746105**

| | |
|---|---|
| Agency: | DEH Site Assessment & Mitigation |
| **Funding:** | **LOP - Federal Fund** |
| Facility Type: | Drinking Water Aquifer Impacted |
| Facility Status: | Closed Case |
| Date: | 8/27/1997 |
| Date Began: | 4/19/1990 |
| | |
| Case Number: | H05113-004 |
| Agency: | DEH Site Assessment & Mitigation |
| **Funding:** | **LOP - Federal Fund** |
| Facility Type: | Soils Only |
| Facility Status: | Closed Case |
| Date: | 8/27/1997 |
| Date Began: | 7/27/1992 |

---

**BC450** **ARCO/SMOG PROS** **CA LUST** **S102424410**
**ENE** **1266 10TH AVE** **CA SWEEPS UST** **N/A**
**1/4-1/2** **SAN DIEGO, CA 92101**
**0.320 mi.**
**1690 ft.** **Site 2 of 6 in cluster BC**

**Relative:**
**Higher**

**Actual:**
**88 ft.**

LUST REG 9:

| | |
|---|---|
| Region: | 9 |
| Status: | Case Closed |
| Case Number: | 9UT1670 |
| Local Case: | H05113-003 |
| Substance: | Gasoline |
| Qty Leaked: | 0 |
| Abate Method: | VEED |
| Local Agency: | San Diego |
| How Found: | Other Means |
| How Stopped: | Close Tank |
| Source: | Unknown |
| Cause: | Unknown |
| Lead Agency: | Local Agency |
| Case Type: | Other ground water affected |
| Date Found: | 05/18/1989 |
| Date Stopped: | 07/27/1992 |
| Confirm Date: | 04/19/1990 |
| Submit Workplan: | Not reported |
| Prelim Assess: | 03/01/1990 |
| Desc Pollution: | 3/11/90 |
| Remed Plan: | 01/10/1992 |
| Remed Action: | 8/19/92 |
| Began Monitor: | Not reported |
| Release Date: | 04/23/1990 |
| Enforce Date: | Not reported |
| Closed Date: | 8/27/97 |
| Enforce Type: | Not reported |
| Pilot Program: | LOP |
| Basin Number: | 908.21 |
| GW Depth: | 75’ |
| Beneficial Use: | No Beneficial groundwater use |
| NPDES Number: | Not reported |
| Priority: | 2B |
| File Dispn: | File discarded, case closed |
| Interim Remedial Actions: | Yes |
| Cleanup and Abatement order Number: | Not reported |

**ARCO/SMOG PROS (Continued)** **S102424410**

Waste Discharge Requirement Number: Not reported

Region: 9
Status: Case Closed
Case Number: 9UT2295
Local Case: H05113-004
Substance: Gasoline
Qty Leaked: 0
Abate Method: VEED
Local Agency: San Diego
How Found: Tank Closure
How Stopped: Close Tank
Source: Tank
Cause: Corrosion
Lead Agency: Local Agency
Case Type: Other ground water affected
Date Found: 07/27/1992
Date Stopped: 07/27/1992
Confirm Date: 07/27/1992
Submit Workplan: Not reported
Prelim Assess: 10/12/1992
Desc Pollution: Not reported
Remed Plan: / /
Remed Action: 6/17/93
Began Monitor: Not reported
Release Date: 07/27/1992
Enforce Date: Not reported
Closed Date: 8/27/97
Enforce Type: Not reported
Pilot Program: LOP
Basin Number: 908.21
GW Depth: 75'
Beneficial Use: No Beneficial groundwater use
NPDES Number: Not reported
Priority: 2B
File Dispn: File discarded, case closed
Interim Remedial Actions: Yes
Cleanup and Abatement order Number: Not reported
Waste Discharge Requirement Number: Not reported

SWEEPS UST:
Status: Active
Comp Number: 5113
Number: 9
Board Of Equalization: 44-000506
Referral Date: Not reported
Action Date: 06-26-92
Created Date: 02-29-88
Owner Tank Id: Not reported
SWRCB Tank Id: 37-000-005113-000001
Tank Status: A
Capacity: 4000
Active Date: Not reported
Tank Use: M.V. FUEL
STG: P
Content: REG UNLEADED
Number Of Tanks: 5

**ARCO/SMOG PROS (Continued)** **S102424410**

Status: Active
Comp Number: 5113
Number: 9
Board Of Equalization: 44-000506
Referral Date: Not reported
Action Date: 06-26-92
Created Date: 02-29-88
Owner Tank Id: Not reported
SWRCB Tank Id: 37-000-005113-000002
Tank Status: A
Capacity: 4000
Active Date: Not reported
Tank Use: M.V. FUEL
STG: P
Content: REG UNLEADED
Number Of Tanks: Not reported

Status: Active
Comp Number: 5113
Number: 9
Board Of Equalization: 44-000506
Referral Date: Not reported
Action Date: 06-26-92
Created Date: 02-29-88
Owner Tank Id: Not reported
SWRCB Tank Id: 37-000-005113-000003
Tank Status: A
Capacity: 6000
Active Date: Not reported
Tank Use: M.V. FUEL
STG: P
Content: LEADED
Number Of Tanks: Not reported

Status: Active
Comp Number: 5113
Number: 9
Board Of Equalization: 44-000506
Referral Date: Not reported
Action Date: 06-26-92
Created Date: 02-29-88
Owner Tank Id: Not reported
SWRCB Tank Id: 37-000-005113-000004
Tank Status: A
Capacity: 8000
Active Date: Not reported
Tank Use: M.V. FUEL
STG: P
Content: REG UNLEADED
Number Of Tanks: Not reported

Status: Active
Comp Number: 5113
Number: 9
Board Of Equalization: 44-000506
Referral Date: Not reported
Action Date: 06-26-92

**ARCO/SMOG PROS (Continued)** **S102424410**

| | |
|---|---|
| Created Date: | 02-29-88 |
| Owner Tank Id: | Not reported |
| SWRCB Tank Id: | 37-000-005113-000005 |
| Tank Status: | A |
| Capacity: | 280 |
| Active Date: | Not reported |
| Tank Use: | PETROLEUM |
| STG: | P |
| Content: | Not reported |
| Number Of Tanks: | Not reported |

---

**BA451** **MIDAS MUFFLER(FORMER)** **CA ENVIROSTOR** **S106893866**
**SSE** **668 SIXTH AVENUE** **N/A**
**1/4-1/2** **SAN DIEGO, CA 92101**
**0.321 mi.**
**1696 ft.** **Site 2 of 7 in cluster BA**

**Relative:**
**Lower**

**Actual:**
**42 ft.**

ENVIROSTOR:

| | |
|---|---|
| Facility ID: | 37750011 |
| Status: | Refer: 1248 Local Agency |
| Status Date: | 04/24/2000 |
| Site Code: | Not reported |
| Site Type: | Evaluation |
| Site Type Detailed: | Evaluation |
| Acres: | 0 |
| NPL: | NO |
| Regulatory Agencies: | SAN DIEGO COUNTY |
| Lead Agency: | SAN DIEGO COUNTY |
| Program Manager: | Not reported |
| Supervisor: | Referred - Not Assigned |
| Division Branch: | Cleanup Cypress |
| Assembly: | 78 |
| Senate: | 39 |
| Special Program: | Not reported |
| Restricted Use: | NO |
| Site Mgmt Req: | NONE SPECIFIED |
| Funding: | Not Applicable |
| Latitude: | 32.71217 |
| Longitude: | -117.1595 |
| APN: | 53509413 |
| Past Use: | NONE SPECIFIED |
| Potential COC: | NONE SPECIFIED |
| Confirmed COC: | NONE SPECIFIED |
| Potential Description: | NONE SPECIFIED |
| Alias Name: | 53509413 |
| Alias Type: | APN |
| Alias Name: | 37750011 |
| Alias Type: | Envirostor ID Number |

Completed Info:

| | |
|---|---|
| Completed Area Name: | PROJECT WIDE |
| Completed Sub Area Name: | Not reported |
| Completed Document Type: | SB 1248 Notification |
| Completed Date: | 04/24/2000 |
| Comments: | DTSC is not involved with this project. |
| Future Area Name: | Not reported |
| Future Sub Area Name: | Not reported |

**MIDAS MUFFLER(FORMER) (Continued)** **S106893866**

| | |
|---|---|
| Future Document Type: | Not reported |
| Future Due Date: | Not reported |
| Schedule Area Name: | Not reported |
| Schedule Sub Area Name: | Not reported |
| Schedule Document Type: | Not reported |
| Schedule Due Date: | Not reported |
| Schedule Revised Date: | Not reported |

---

**BA452** **MIDAS MUFFLER** **CA LUST** **S104748476**
**SSE** **668 06TH AV** **CA SLIC** **N/A**
**1/4-1/2** **SAN DIEGO, CA 92101** **CA San Diego Co. HMMD**
**0.321 mi.** **CA SAN DIEGO CO. SAM**
**1696 ft.** **Site 3 of 7 in cluster BA**

**Relative:**
**Lower**

**Actual:**
**42 ft.**

LUST:

| | |
|---|---|
| Region: | STATE |
| Global Id: | T0607399260 |
| Latitude: | 32.712147 |
| Longitude: | -117.159397 |
| Case Type: | LUST Cleanup Site |
| Status: | Completed - Case Closed |
| Status Date: | 01/18/2001 |
| Lead Agency: | SAN DIEGO COUNTY LOP |
| Case Worker: | Not reported |
| Local Agency: | Not reported |
| RB Case Number: | 9UT4072 |
| LOC Case Number: | H15610-002 |
| File Location: | Local Agency |
| Potential Media Affect: | Other Groundwater (uses other than drinking water) |
| Potential Contaminants of Concern: | Gasoline |
| Site History: | Not reported |

Click here to access the California GeoTracker records for this facility:

Status History:

| | |
|---|---|
| Global Id: | T0607399260 |
| Status: | Completed - Case Closed |
| Status Date: | 01/18/2001 |

| | |
|---|---|
| Global Id: | T0607399260 |
| Status: | Open - Case Begin Date |
| Status Date: | 06/23/2000 |

Regulatory Activities:

| | |
|---|---|
| Global Id: | T0607399260 |
| Action Type: | Other |
| Date: | 06/23/2000 |
| Action: | Leak Began |

| | |
|---|---|
| Global Id: | T0607399260 |
| Action Type: | Other |
| Date: | 06/23/2000 |
| Action: | Leak Discovery |

| | |
|---|---|
| Global Id: | T0607399260 |
| Action Type: | Other |
| Date: | 06/23/2000 |
| Action: | Leak Reported |

**MIDAS MUFFLER (Continued)** **S104748476**

SLIC:

| | |
|---|---|
| Region: | STATE |
| **Facility Status:** | **Completed - Case Closed** |
| Status Date: | 01/18/2001 |
| Global Id: | T0608137383 |
| Lead Agency: | SAN DIEGO COUNTY LOP |
| Lead Agency Case Number: | H15610-001 |
| Latitude: | 32.7134681916052 |
| Longitude: | -117.159538865089 |
| Case Type: | Cleanup Program Site |
| Case Worker: | Not reported |
| Local Agency: | Not reported |
| RB Case Number: | Not reported |
| File Location: | Local Agency |
| Potential Media Affected: | Soil |
| Potential Contaminants of Concern: | Gasoline |
| Site History: | Not reported |

Click here to access the California GeoTracker records for this facility:

SAN DIEGO CO. HMMD:

| | |
|---|---|
| Facility Id: | 115610 |
| Business Type: | 6HK18 |
| EPA Id Number: | CAL000024056 |
| APN: | 535-094-13-00 |
| Last HMMD Inspection: | 06/17/1998 |
| Permit Status: | INAC |
| Permit Expiration: | 05/26/2000 |
| Facility Owner: | SLRT, INC. |
| Facility Address: | 668 06TH AV |
| Facility City: | SAN DIEGO |
| Facility State: | CA |
| Facility Zip: | 92101-7012 |
| UST Owner: | Not reported |
| Handle Regulated Hazmat: | Not reported |
| Own Or Operate UST: | Not reported |
| Subject To APSA: | Not reported |
| Generate Haz Waste: | Y |
| Treat Haz Waste: | Not reported |
| Generate Medical Waste: | Not reported |

UST:

| | |
|---|---|
| UST Name: | UNDERGROUND TANK 115610 T001 |
| Last Update: | 2012-11-02 14:17:38 |
| Permit Number: | 115610 |
| Tank Type: | SINGLE WALL |
| Additional Id: | at4592 |
| Capacity Gallons: | 5000 |
| UST Contents: | MIDGRADE UNLEADED |
| Other Content Info: | MIDGRADE UNLEADED |
| Reg Status: | REMOVED |
| Remove Close Date: | 2000-03-05 00:00:00 |
| Year Installed: | Not reported |
| Pipe Type: | Not reported |
| Delivery System: | Not reported |
| Monitor Code: | 90 |
| UST Monitor Method: | NO MONITORING ALTERNATIVE SELECTED. VERIFY AND ENTER MONITORING |

**MIDAS MUFFLER (Continued)** **S104748476**

ALTERNATIVE DURING INSPECTION.

UST Name: UNDERGROUND TANK 115610 T002
Last Update: 2012-11-02 14:17:38
Permit Number: 115610
Tank Type: UNKNOWN
Additional Id: AT4603
Capacity Gallons: 550
UST Contents: DIESEL
Other Content Info: DIESEL
Reg Status: CLOSED
Remove Close Date: 2000-06-23 00:00:00
Year Installed: Not reported
Pipe Type: Not reported
Delivery System: Not reported
Monitor Code: 90
UST Monitor Method: NO MONITORING ALTERNATIVE SELECTED. VERIFY AND ENTER MONITORING ALTERNATIVE DURING INSPECTION.

UST Name: UNDERGROUND TANK 115610 T003
Last Update: 2012-11-02 14:17:38
Permit Number: 115610
Tank Type: UNKNOWN
Additional Id: AT4603
Capacity Gallons: 550
UST Contents: DIESEL
Other Content Info: DIESEL
Reg Status: CLOSED
Remove Close Date: 2000-06-23 00:00:00
Year Installed: Not reported
Pipe Type: Not reported
Delivery System: Not reported
Monitor Code: 90
UST Monitor Method: NO MONITORING ALTERNATIVE SELECTED. VERIFY AND ENTER MONITORING ALTERNATIVE DURING INSPECTION.

UST Name: UNDERGROUND TANK 115610 T004
Last Update: 2012-11-02 14:17:38
Permit Number: 115610
Tank Type: UNKNOWN
Additional Id: AT4603
Capacity Gallons: 550
UST Contents: DIESEL
Other Content Info: DIESEL
Reg Status: CLOSED
Remove Close Date: 2000-06-23 00:00:00
Year Installed: Not reported
Pipe Type: Not reported
Delivery System: Not reported
Monitor Code: 90
UST Monitor Method: NO MONITORING ALTERNATIVE SELECTED. VERIFY AND ENTER MONITORING ALTERNATIVE DURING INSPECTION.

SAN DIEGO CO. SAM:
Case Number: H15610-001
Agency: DEH Site Assessment & Mitigation

**MIDAS MUFFLER (Continued)** **S104748476**

| | |
|---|---|
| **Funding:** | **Private - VAP** |
| Facility Type: | Soils Only |
| Facility Status: | Closed Case |
| Date: | 1/18/2001 |
| Date Began: | 4/18/2000 |
| Case Number: | H15610-002 |
| Agency: | DEH Site Assessment & Mitigation |
| **Funding:** | **LOP - Federal Fund** |
| Facility Type: | GW With No Beneficial Use Designation |
| Facility Status: | Closed Case |
| Date: | 1/18/2001 |
| Date Began: | 6/23/2000 |

---

**BA453** **FORMER MIDAS MUFFLER** **CA LUST** **S104735650**
**SSE** **668 6TH AVE** **N/A**
**1/4-1/2** **SAN DIEGO, CA 92101**
**0.321 mi.**
**1696 ft.** **Site 4 of 7 in cluster BA**

**Relative:**
**Lower**

**Actual:**
**42 ft.**

LUST REG 9:

| | |
|---|---|
| Region: | 9 |
| Status: | Preliminary site assessment workplan submitted |
| Case Number: | 9UT4072 |
| Local Case: | H15610-002 |
| Substance: | Gasoline |
| Qty Leaked: | Not reported |
| Abate Method: | Not reported |
| Local Agency: | San Diego |
| How Found: | Tank Closure |
| How Stopped: | Close Tank |
| Source: | Tank |
| Cause: | Unknown |
| Lead Agency: | Local Agency |
| Case Type: | Soil only |
| Date Found: | 06/23/2000 |
| Date Stopped: | / / |
| Confirm Date: | / / |
| Submit Workplan: | 7/13/00 |
| Prelim Assess: | / / |
| Desc Pollution: | Not reported |
| Remed Plan: | / / |
| Remed Action: | Not reported |
| Began Monitor: | Not reported |
| Release Date: | 06/23/2000 |
| Enforce Date: | Not reported |
| Closed Date: | Not reported |
| Enforce Type: | Not reported |
| Pilot Program: | LOP |
| Basin Number: | 908.21 |
| GW Depth: | Not reported |
| Beneficial Use: | No Beneficial groundwater use |
| NPDES Number: | Not reported |
| Priority: | Low priority. Priority ranking can change over time. |
| File Dispn: | Administratively opened on database, however no file physically exists |
| Interim Remedial Actions: | Not reported |
| Cleanup and Abatement order Number: | Not reported |
| Waste Discharge Requirement Number: | Not reported |

**BA454** **DOWNTOWN INNS OF AMERICA** **CA SLIC** **S105539564**
**SSE** **702 07TH ST** **CA San Diego Co. HMMD** **N/A**
**1/4-1/2** **SAN DIEGO, CA 92101** **CA SAN DIEGO CO. SAM**
**0.324 mi.**
**1713 ft.** **Site 5 of 7 in cluster BA**

**Relative:**
**Lower**

**Actual:**
**48 ft.**

SLIC:

| | |
|---|---|
| Region: | STATE |
| **Facility Status:** | **Completed - Case Closed** |
| Status Date: | 02/16/1988 |
| Global Id: | T0607302990 |
| Lead Agency: | SAN DIEGO COUNTY LOP |
| Lead Agency Case Number: | H13090-001 |
| Latitude: | 32.7126035 |
| Longitude: | -117.1584263 |
| Case Type: | Cleanup Program Site |
| Case Worker: | Not reported |
| Local Agency: | Not reported |
| RB Case Number: | 9UT726 |
| File Location: | Local Agency |
| Potential Media Affected: | Not reported |
| Potential Contaminants of Concern: | Not reported |
| Site History: | Not reported |

Click here to access the California GeoTracker records for this facility:

SAN DIEGO CO. HMMD:

| | |
|---|---|
| Facility Id: | 113090 |
| Business Type: | Not reported |
| EPA Id Number: | Not reported |
| APN: | 535-101-04-00 |
| Last HMMD Inspection: | Not reported |
| Permit Status: | INAC |
| Permit Expiration: | Not reported |
| Facility Owner: | DOWNTOWN INNS OF AMERICA |
| Facility Address: | 4275 EXECUTIVE SQUARE 1020 |
| Facility City: | LA JOLLA |
| Facility State: | CA |
| Facility Zip: | 92037-1476 |
| UST Owner: | DOWNTOWN INNS OF AMERICA |
| Handle Regulated Hazmat: | Not reported |
| Own Or Operate UST: | Not reported |
| Subject To APSA: | Not reported |
| Generate Haz Waste: | Not reported |
| Treat Haz Waste: | Not reported |
| Generate Medical Waste: | Not reported |

UST:

| | |
|---|---|
| UST Name: | UNDERGROUND TANK 113090 T001 |
| Last Update: | 2012-11-02 14:17:38 |
| Permit Number: | 113090 |
| Tank Type: | SINGLE WALL |
| Additional Id: | 001 |
| Capacity Gallons: | 1000 |
| UST Contents: | LEADED |
| Other Content Info: | LEADED |
| Reg Status: | REMOVED |
| Remove Close Date: | 1987-01-12 00:00:00 |
| Year Installed: | 1967-01-01 00:00:00 |

**DOWNTOWN INNS OF AMERICA (Continued)** **S105539564**

Pipe Type: Not reported
Delivery System: Not reported
Monitor Code: 90
UST Monitor Method: NO MONITORING ALTERNATIVE SELECTED. VERIFY AND ENTER MONITORING ALTERNATIVE DURING INSPECTION.

UST Name: UNDERGROUND TANK 113090 T002
Last Update: 2012-11-02 14:17:38
Permit Number: 113090
Tank Type: SINGLE WALL
Additional Id: 002
Capacity Gallons: 1000
UST Contents: Not reported
Other Content Info: WASTE OIL
Reg Status: REMOVED
Remove Close Date: 1987-01-12 00:00:00
Year Installed: 1967-01-01 00:00:00
Pipe Type: Not reported
Delivery System: Not reported
Monitor Code: 90
UST Monitor Method: NO MONITORING ALTERNATIVE SELECTED. VERIFY AND ENTER MONITORING ALTERNATIVE DURING INSPECTION.

UST Name: UNDERGROUND TANK 113090 T003
Last Update: 2012-11-02 14:17:38
Permit Number: 113090
Tank Type: SINGLE WALL
Additional Id: 003
Capacity Gallons: 1000
UST Contents: Not reported
Other Content Info: WASTE OIL
Reg Status: REMOVED
Remove Close Date: 1987-01-12 00:00:00
Year Installed: 1967-01-01 00:00:00
Pipe Type: Not reported
Delivery System: Not reported
Monitor Code: 90
UST Monitor Method: NO MONITORING ALTERNATIVE SELECTED. VERIFY AND ENTER MONITORING ALTERNATIVE DURING INSPECTION.

SAN DIEGO CO. SAM:
Case Number: H13090-001
Agency: DEH Site Assessment & Mitigation
**Funding:** **Private - VAP**
Facility Type: Soils Only
Facility Status: Closed Case
Date: 2/16/1988
Date Began: 5/12/1987

**AZ455** **MR. DAVE ALLSBROOK** **CA SLIC** **S104745181**
**SSW** **636 01ST AV** **CA San Diego Co. HMMD** **N/A**
**1/4-1/2** **SAN DIEGO, CA 92101** **CA SAN DIEGO CO. SAM**
**0.326 mi.**
**1720 ft.** **Site 2 of 2 in cluster AZ**

**Relative:**
**Lower**

**Actual:**
**30 ft.**

SLIC:

| | |
|---|---|
| Region: | STATE |
| **Facility Status:** | **Completed - Case Closed** |
| Status Date: | 10/29/2012 |
| Global Id: | T0608154448 |
| Lead Agency: | SAN DIEGO COUNTY LOP |
| Lead Agency Case Number: | H00992-001 |
| Latitude: | 32.7117756002026 |
| Longitude: | -117.163631916046 |
| Case Type: | Cleanup Program Site |
| Case Worker: | VAP |
| Local Agency: | SAN DIEGO COUNTY LOP |
| RB Case Number: | Not reported |
| File Location: | Local Agency |
| Potential Media Affected: | Under Investigation |
| Potential Contaminants of Concern: | * Chlorinated Hydrocarbons |
| Site History: | Refer to "Site Maps/Documents" for Admin Closure Memo |

Click here to access the California GeoTracker records for this facility:

SAN DIEGO CO. HMMD:

| | |
|---|---|
| Facility Id: | 100992 |
| Business Type: | Not reported |
| EPA Id Number: | CAD981979610 |
| APN: | DEH-100992 |
| Last HMMD Inspection: | 01/02/1992 |
| Permit Status: | INAC |
| Permit Expiration: | 01/02/1992 |
| Facility Owner: | MAURICE R CLARK |
| Facility Address: | 225 BROADWAY 1100 |
| Facility City: | SAN DIEGO |
| Facility State: | CA |
| Facility Zip: | 92101-5074 |
| UST Owner: | Not reported |
| Handle Regulated Hazmat: | Not reported |
| Own Or Operate UST: | Not reported |
| Subject To APSA: | Not reported |
| Generate Haz Waste: | Y |
| Treat Haz Waste: | Not reported |
| Generate Medical Waste: | Not reported |

UST:

| | |
|---|---|
| UST Name: | UNDERGROUND TANK 100992 T001 |
| Last Update: | 2012-11-02 14:17:38 |
| Permit Number: | 100992 |
| Tank Type: | UNKNOWN |
| Additional Id: | AT2306 |
| Capacity Gallons: | 550 |
| UST Contents: | Not reported |
| Other Content Info: | WASTE OIL |
| Reg Status: | REMOVED |
| Remove Close Date: | 1991-06-14 00:00:00 |
| Year Installed: | Not reported |

**MR. DAVE ALLSBROOK (Continued)** **S104745181**

Pipe Type: Not reported
Delivery System: Not reported
Monitor Code: 90
UST Monitor Method: NO MONITORING ALTERNATIVE SELECTED. VERIFY AND ENTER MONITORING ALTERNATIVE DURING INSPECTION.

SAN DIEGO CO. SAM:
Case Number: H00992-001
Agency: DEH Site Assessment & Mitigation
**Funding:** **XV**
Facility Type: Complaint
Facility Status: Leak Being Confirmed
Date: 9/5/1989
Date Began: 9/5/1989

---

**BA456** **VACANT SITE-DEVELOPMENT** **CA HIST CORTESE** **S102440798**
**SSE** **702 7TH ST** **CA LUST** **N/A**
**1/4-1/2** **SAN DIEGO, CA 92101** **CA SWEEPS UST**
**0.326 mi.**
**1721 ft.** **Site 6 of 7 in cluster BA**

**Relative:**
**Lower**

**Actual:**
**49 ft.**

HIST CORTESE:
Region: CORTESE
Facility County Code: 37
Reg By: LTNKA
Reg Id: 9UT726

LUST REG 9:
Region: 9
Status: Case Closed
Case Number: 9UT726
Local Case: H13090-001
Substance: 0
Qty Leaked: 0
Abate Method: Not reported
Local Agency: San Diego
How Found: Tank Closure
How Stopped: Close Tank
Source: Unknown
Cause: Corrosion
Lead Agency: Local Agency
Case Type: Soil only
Date Found: 05/07/1987
Date Stopped: 05/07/1987
Confirm Date: / /
Submit Workplan: Not reported
Prelim Assess: / /
Desc Pollution: Not reported
Remed Plan: / /
Remed Action: Not reported
Began Monitor: Not reported
Release Date: 05/08/1987
Enforce Date: Not reported
Closed Date: 2/16/88
Enforce Type: Not reported
Pilot Program: LOP

**VACANT SITE-DEVELOPMENT (Continued)** **S102440798**

Basin Number: 908.21
GW Depth: Not reported
Beneficial Use: Not reported
NPDES Number: Not reported
Priority: Low priority. Priority ranking can change over time.
File Dispn: File discarded, case closed
Interim Remedial Actions: Yes
Cleanup and Abatement order Number: Not reported
Waste Discharge Requirement Number: Not reported

SWEEPS UST:
Status: Active
Comp Number: 13090
Number: 9
Board Of Equalization: 44-022705
Referral Date: Not reported
Action Date: 06-26-92
Created Date: 02-29-88
Owner Tank Id: Not reported
SWRCB Tank Id: Not reported
Tank Status: Not reported
Capacity: Not reported
Active Date: Not reported
Tank Use: Not reported
STG: Not reported
Content: Not reported
Number Of Tanks: Not reported

Status: Not reported
Comp Number: 13090
Number: Not reported
Board Of Equalization: 44-022705
Referral Date: Not reported
Action Date: Not reported
Created Date: Not reported
Owner Tank Id: Not reported
SWRCB Tank Id: 37-000-013090-000001
Tank Status: Not reported
Capacity: 1000
Active Date: Not reported
Tank Use: M.V. FUEL
STG: PRODUCT
Content: LEADED
Number Of Tanks: 3

Status: Not reported
Comp Number: 13090
Number: Not reported
Board Of Equalization: 44-022705
Referral Date: Not reported
Action Date: Not reported
Created Date: Not reported
Owner Tank Id: Not reported
SWRCB Tank Id: 37-000-013090-000002
Tank Status: Not reported
Capacity: 1000
Active Date: Not reported

**VACANT SITE-DEVELOPMENT (Continued)** **S102440798**

| | |
|---|---|
| Tank Use: | PETROLEUM |
| STG: | WASTE |
| Content: | Not reported |
| Number Of Tanks: | Not reported |
| | |
| Status: | Not reported |
| Comp Number: | 13090 |
| Number: | Not reported |
| Board Of Equalization: | 44-022705 |
| Referral Date: | Not reported |
| Action Date: | Not reported |
| Created Date: | Not reported |
| Owner Tank Id: | Not reported |
| SWRCB Tank Id: | 37-000-013090-000003 |
| Tank Status: | Not reported |
| Capacity: | 1000 |
| Active Date: | Not reported |
| Tank Use: | PETROLEUM |
| STG: | WASTE |
| Content: | Not reported |
| Number Of Tanks: | Not reported |

---

**BD457** **KOLL CENTER** **CA SLIC** **S108196110**
**WSW** **501 W BROADWAY** **CA San Diego Co. HMMD** **N/A**
**1/4-1/2** **SAN DIEGO, CA 92101**
**0.326 mi.**
**1722 ft.** **Site 1 of 2 in cluster BD**

**Relative:**
**Lower**

**Actual:**
**32 ft.**

SLIC:

| | |
|---|---|
| Region: | STATE |
| **Facility Status:** | **Completed - Case Closed** |
| Status Date: | 11/10/2004 |
| Global Id: | T0607392946 |
| Lead Agency: | SAN DIEGO COUNTY LOP |
| Lead Agency Case Number: | H38422-002 |
| Latitude: | 32.715178 |
| Longitude: | -117.167737 |
| Case Type: | Cleanup Program Site |
| Case Worker: | Not reported |
| Local Agency: | Not reported |
| RB Case Number: | Not reported |
| File Location: | Local Agency |
| Potential Media Affected: | Soil |
| Potential Contaminants of Concern: | Stoddard solvent / Mineral Spriits / Distillates |
| Site History: | Not reported |

Click here to access the California GeoTracker records for this facility:

| | |
|---|---|
| Region: | STATE |
| **Facility Status:** | **Completed - Case Closed** |
| Status Date: | 05/26/1988 |
| Global Id: | T0608141564 |
| Lead Agency: | SAN DIEGO COUNTY LOP |
| Lead Agency Case Number: | H38422-001 |
| Latitude: | 32.715178 |
| Longitude: | -117.167737 |
| Case Type: | Cleanup Program Site |
| Case Worker: | KH |

**KOLL CENTER (Continued)** **S108196110**

Local Agency: SAN DIEGO COUNTY LOP
RB Case Number: Not reported
File Location: Local Agency
Potential Media Affected: Under Investigation
Potential Contaminants of Concern: Stoddard solvent / Mineral Spriits / Distillates
Site History: Not reported

Click here to access the California GeoTracker records for this facility:

SAN DIEGO CO. HMMD:
Facility Id: 101893
Business Type: 6HK18
EPA Id Number: Not reported
APN: 533-574-01-00
Last HMMD Inspection: 09/05/2012
Permit Status: OPEN
Permit Expiration: 02/28/2013
Facility Owner: AT&T MOBILITY
Facility Address: 2600 CAMINO RAMON, RM 3E000Q
Facility City: SAN RAMON
Facility State: CA
Facility Zip: 94583
UST Owner: Not reported
Handle Regulated Hazmat: Y
Own Or Operate UST: Not reported
Subject To APSA: Not reported
Generate Haz Waste: Not reported
Treat Haz Waste: Not reported
Generate Medical Waste: Not reported

Active Permits:
Facility Id: 101893
Update Date: 11/02/2012
Case Number: 7664-93-9
Name: BATTERY ELECTROLYTE
Other Information: Not reported
Material Waste: Material
Hazardous Categories 1: REACTIVE
Hazardous Categories 2: ACUTE

Facility Id: 101893
Business Type: 6HK18
EPA Id Number: Not reported
APN: 533-574-01-00
Last HMMD Inspection: 09/05/2012
Permit Status: OPEN
Permit Expiration: 02/28/2013
Facility Owner: AT&T MOBILITY
Facility Address: 2600 CAMINO RAMON, RM 3E000Q
Facility City: SAN RAMON
Facility State: CA
Facility Zip: 94583
UST Owner: Not reported
Handle Regulated Hazmat: Not reported
Own Or Operate UST: Not reported
Subject To APSA: Not reported

**KOLL CENTER (Continued)** **S108196110**

Generate Haz Waste: Not reported
Treat Haz Waste: Not reported
Generate Medical Waste: Not reported

Active Permits:
Facility Id: 101893
Update Date: 11/02/2012
Case Number: 7664-93-9
Name: BATTERY ELECTROLYTE
Other Information: Not reported
Material Waste: Material
Hazardous Categories 1: REACTIVE
Hazardous Categories 2: ACUTE

---

**BD458** **THE IRVINE COMPANY LLC/501 W BROADWAY** **CA San Diego Co. HMMD** **S106059910**
**WSW** **501 W BROADWAY** **CA SAN DIEGO CO. SAM** **N/A**
**1/4-1/2** **SAN DIEGO, CA 92101**
**0.326 mi.**
**1722 ft.** **Site 2 of 2 in cluster BD**

**Relative:**
**Lower**

**Actual:**
**32 ft.**

SAN DIEGO CO. HMMD:
Facility Id: 203818
Business Type: 6HK18
EPA Id Number: Not reported
APN: 533-574-01-00
Last HMMD Inspection: 03/22/2006
Permit Status: CHNG
Permit Expiration: 11/30/2006
Facility Owner: 501 WEST BROADWAY SD PT LLC
Facility Address: 501 W BROADWAY, STE 410
Facility City: SAN DIEGO
Facility State: CA
Facility Zip: 92101
UST Owner: Not reported
Handle Regulated Hazmat: Y
Own Or Operate UST: Not reported
Subject To APSA: Not reported
Generate Haz Waste: Y
Treat Haz Waste: Not reported
Generate Medical Waste: Not reported

Facility Id: 206799
Business Type: 6HK70
EPA Id Number: CAC002624532
APN: 533-574-01-00
Last HMMD Inspection: 08/02/2011
Permit Status: OPEN
Permit Expiration: 10/31/2013
Facility Owner: THE IRVINE COMPANY LLC
Facility Address: 501 W BROADWAY, STE 410
Facility City: SAN DIEGO
Facility State: CA
Facility Zip: 92101
UST Owner: Not reported
Handle Regulated Hazmat: Y
Own Or Operate UST: Not reported
Subject To APSA: Not reported

**THE IRVINE COMPANY LLC/501 W BROADWAY (Continued)** **S106059910**

Generate Haz Waste: Y
Treat Haz Waste: Not reported
Generate Medical Waste: Not reported

Active Permits:
Facility Id: 206799
Update Date: 11/02/2012
Case Number: 68476-34-6
Name: DIESEL FUEL
Other Information: Not reported
Material Waste: Material
Hazardous Categories 1: FIRE
Hazardous Categories 2: Not reported

Facility Id: 206799
Update Date: 11/02/2012
Case Number: Not reported
Name: WASTE 860 UNIVERSAL WASTE CRTS/LAMPS/BATTERIES/ETC
Other Information: Not reported
Material Waste: Waste
Hazardous Categories 1: Not reported
Hazardous Categories 2: Not reported

Violations Active Permits:
Facility Id: 206799
Update Date: 11/02/2012
Inspection Date: 05/31/2006
Violation Code: 6HV0131
Violation: UPF Permit NOT OBTAINED for HAZWASTE
Violation Citation: A Unified Program Facility permit has not been obtained for the generation of hazardous waste. 68.905
Activity: ACTIVE

Facility Id: 206799
Update Date: 11/02/2012
Inspection Date: 08/02/2011
Violation Code: 6HV0138
Violation: NO TSDF SIGNED MANIFEST ONSITE
Violation Citation: Generator has not maintained the required signed copy of the hazardous waste manifest from the TSD facility on site for review. CCR 66262.40(a)
Activity: ACTIVE

SAN DIEGO CO. SAM:
Case Number: H38422-002
Agency: DEH Site Assessment & Mitigation
**Funding:** **Private - VAP**
Facility Type: Soils Only
Facility Status: Closed Case
Date: 11/10/2004
Date Began: Not reported

Case Number: H38422-001
Agency: DEH Site Assessment & Mitigation
**Funding:** **Non Billable**
Facility Type: Complaint

**THE IRVINE COMPANY LLC/501 W BROADWAY (Continued)** **S106059910**

Facility Status: Closed Case
Date: 5/26/1988
Date Began: 5/18/1988

---

**BC459** **BOB STIVERS SHELL** **CA HIST CORTESE** **S103620348**
**ENE** **1011 A ST** **CA LUST** **N/A**
**1/4-1/2** **SAN DIEGO, CA 92101**
**0.327 mi.**
**1727 ft.** **Site 3 of 6 in cluster BC**

**Relative:**
**Higher**

**Actual:**
**89 ft.**

HIST CORTESE:
Region: CORTESE
Facility County Code: 37
Reg By: LTNKA
Reg Id: 9UT1954

LUST:
Region: STATE
Global Id: T0619725433
Latitude: 32.718674
Longitude: -117.155338
Case Type: LUST Cleanup Site
Status: Open - Site Assessment
Status Date: 06/13/2007
Lead Agency: SAN DIEGO COUNTY LOP
Case Worker: JS
Local Agency: SAN DIEGO COUNTY LOP
RB Case Number: Not reported
LOC Case Number: H13340-002
File Location: Local Agency
Potential Media Affect: Other Groundwater (uses other than drinking water)
Potential Contaminants of Concern: Gasoline
Site History: In April 2007, a subsurface due diligence investigation was conducted. Based on laboratory results, Case H13340-002 was opened on July 30, 2007. For site specific data, refer to ESI tab

Click here to access the California GeoTracker records for this facility:

Contact:
Global Id: T0619725433
Contact Type: Local Agency Caseworker
Contact Name: JON SENAHA
Organization Name: SAN DIEGO COUNTY LOP
Address: P.O. Box 129261
City: San Diego
Email: jon.senaha@sdcounty.ca.gov
Phone Number: Not reported

Status History:
Global Id: T0619725433
Status: Open - Site Assessment
Status Date: 06/13/2007

Global Id: T0619725433
Status: Open - Case Begin Date
Status Date: 04/04/2007

**BOB STIVERS SHELL (Continued)** **S103620348**

Regulatory Activities:

| | |
|---|---|
| Global Id: | T0619725433 |
| Action Type: | Other |
| Date: | 04/04/2007 |
| Action: | Leak Began |
| Global Id: | T0619725433 |
| Action Type: | RESPONSE |
| Date: | 10/03/2014 |
| Action: | CAP/RAP - Other Report - Regulator Responded |
| Global Id: | T0619725433 |
| Action Type: | RESPONSE |
| Date: | 12/31/2008 |
| Action: | Other Workplan - Regulator Responded |
| Global Id: | T0619725433 |
| Action Type: | RESPONSE |
| Date: | 06/20/2014 |
| Action: | Request for Closure - Regulator Responded |
| Global Id: | T0619725433 |
| Action Type: | RESPONSE |
| Date: | 10/27/2010 |
| Action: | Monitoring Report - Semi-Annually |
| Global Id: | T0619725433 |
| Action Type: | Other |
| Date: | 04/04/2007 |
| Action: | Leak Discovery |
| Global Id: | T0619725433 |
| Action Type: | RESPONSE |
| Date: | 04/27/2011 |
| Action: | Monitoring Report - Semi-Annually |
| Global Id: | T0619725433 |
| Action Type: | RESPONSE |
| Date: | 10/26/2011 |
| Action: | Monitoring Report - Semi-Annually |
| Global Id: | T0619725433 |
| Action Type: | RESPONSE |
| Date: | 04/12/2012 |
| Action: | Monitoring Report - Semi-Annually |
| Global Id: | T0619725433 |
| Action Type: | RESPONSE |
| Date: | 10/26/2012 |
| Action: | Monitoring Report - Semi-Annually |
| Global Id: | T0619725433 |
| Action Type: | ENFORCEMENT |
| Date: | 08/06/2008 |
| Action: | Technical Correspondence / Assistance / Other |
| Global Id: | T0619725433 |

**BOB STIVERS SHELL (Continued)** **S103620348**

Action Type: ENFORCEMENT
Date: 07/30/2007
Action: Notice of Responsibility

Global Id: T0619725433
Action Type: Other
Date: 05/23/2007
Action: Leak Reported

Global Id: T0619725433
Action Type: RESPONSE
Date: 02/14/2013
Action: Monitoring Report - Semi-Annually

Global Id: T0619725433
Action Type: ENFORCEMENT
Date: 03/17/2009
Action: Technical Correspondence / Assistance / Other

Global Id: T0619725433
Action Type: RESPONSE
Date: 06/22/2009
Action: Monitoring Report - Quarterly

Global Id: T0619725433
Action Type: RESPONSE
Date: 10/13/2009
Action: Site Assessment Report

Global Id: T0619725433
Action Type: RESPONSE
Date: 10/11/2013
Action: Monitoring Report - Semi-Annually

Global Id: T0619725433
Action Type: RESPONSE
Date: 02/26/2004
Action: Tank Removal Report / UST Sampling Report

Global Id: T0619725433
Action Type: ENFORCEMENT
Date: 07/14/2009
Action: Letter - Notice

Global Id: T0619725433
Action Type: ENFORCEMENT
Date: 06/09/2009
Action: Notice of Responsibility

Global Id: T0619725433
Action Type: ENFORCEMENT
Date: 06/09/2009
Action: Notice of Responsibility

Global Id: T0619725433
Action Type: RESPONSE
Date: 03/18/2014

**BOB STIVERS SHELL (Continued)** **S103620348**

Action: Monitoring Report - Semi-Annually

Global Id: T0619725433
Action Type: RESPONSE
Date: 01/27/2007
Action: Other Workplan

Global Id: T0619725433
Action Type: RESPONSE
Date: 05/04/2007
Action: Other Report / Document

Global Id: T0619725433
Action Type: RESPONSE
Date: 09/10/2014
Action: Monitoring Report - Quarterly

Global Id: T0619725433
Action Type: ENFORCEMENT
Date: 01/21/2010
Action: Technical Correspondence / Assistance / Other

Global Id: T0619725433
Action Type: RESPONSE
Date: 04/28/2009
Action: Monitoring Report - Quarterly

Global Id: T0619725433
Action Type: RESPONSE
Date: 04/23/2010
Action: Monitoring Report - Semi-Annually

Region: STATE
Global Id: T0607300729
Latitude: 32.718652
Longitude: -117.155333
Case Type: LUST Cleanup Site
Status: Completed - Case Closed
Status Date: 09/26/1996
Lead Agency: SAN DIEGO COUNTY LOP
Case Worker: Not reported
Local Agency: Not reported
RB Case Number: 9UT1954
LOC Case Number: H13340-001
File Location: Local Agency
Potential Media Affect: Other Groundwater (uses other than drinking water)
Potential Contaminants of Concern: Gasoline
Site History: Not reported

Click here to access the California GeoTracker records for this facility:

Status History:
Global Id: T0607300729
Status: Open - Case Begin Date
Status Date: 04/10/1991

Global Id: T0607300729

**BOB STIVERS SHELL (Continued)** **S103620348**

Status: Completed - Case Closed
Status Date: 09/26/1996

Regulatory Activities:
Global Id: T0607300729
Action Type: ENFORCEMENT
Date: 09/19/1996
Action: Closure/No Further Action Letter - #H13340-001

Global Id: T0607300729
Action Type: Other
Date: 04/10/1991
Action: Leak Began

Global Id: T0607300729
Action Type: Other
Date: 04/10/1991
Action: Leak Discovery

Global Id: T0607300729
Action Type: Other
Date: 04/10/1991
Action: Leak Stopped

Global Id: T0607300729
Action Type: ENFORCEMENT
Date: 04/22/1991
Action: Notice of Responsibility

Global Id: T0607300729
Action Type: Other
Date: 04/10/1991
Action: Leak Reported

---

**BC460** **SHELL** **CA LUST** **S102437096**
**ENE** **1011 A ST** **CA EMI** **N/A**
**1/4-1/2** **SAN DIEGO, CA 92101**
**0.327 mi.**
**1727 ft.** **Site 4 of 6 in cluster BC**

**Relative:**
**Higher**

**Actual:**
**89 ft.**

LUST REG 9:
Region: 9
Status: Case Closed
Case Number: 9UT1954
Local Case: H13340-001
Substance: Gasoline
Qty Leaked: Not reported
Abate Method: Not reported
Local Agency: San Diego
How Found: Other Means
How Stopped: Other Means
Source: Unknown
Cause: Unknown
Lead Agency: Local Agency
Case Type: Other ground water affected
Date Found: 04/17/1991

**SHELL (Continued)** **S102437096**

Date Stopped: 04/17/1991
Confirm Date: 04/10/1991
Submit Workplan: 4/24/91
Prelim Assess: 07/07/1993
Desc Pollution: Not reported
Remed Plan: / /
Remed Action: Not reported
Began Monitor: Not reported
Release Date: 04/17/1991
Enforce Date: Not reported
Closed Date: 9/19/96
Enforce Type: Not reported
Pilot Program: LOP
Basin Number: 908.21
GW Depth: ~70'
Beneficial Use: No Beneficial groundwater use
NPDES Number: Not reported
Priority: 2B
File Dispn: File discarded, case closed
Interim Remedial Actions: No
Cleanup and Abatement order Number: Not reported
Waste Discharge Requirement Number: Not reported

EMI:

Year: 1999
County Code: 37
Air Basin: SD
Facility ID: 1301
Air District Name: SD
SIC Code: 5541
Air District Name: SAN DIEGO COUNTY APCD
Community Health Air Pollution Info System: Not reported
Consolidated Emission Reporting Rule: Not reported
Total Organic Hydrocarbon Gases Tons/Yr: 4
Reactive Organic Gases Tons/Yr: 4
Carbon Monoxide Emissions Tons/Yr: 0
NOX - Oxides of Nitrogen Tons/Yr: 0
SOX - Oxides of Sulphur Tons/Yr: 0
Particulate Matter Tons/Yr: 0
Part. Matter 10 Micrometers & Smllr Tons/Yr: 0

Year: 2000
County Code: 37
Air Basin: SD
Facility ID: 1301
Air District Name: SD
SIC Code: 5541
Air District Name: SAN DIEGO COUNTY APCD
Community Health Air Pollution Info System: Not reported
Consolidated Emission Reporting Rule: Not reported
Total Organic Hydrocarbon Gases Tons/Yr: 3
Reactive Organic Gases Tons/Yr: 3
Carbon Monoxide Emissions Tons/Yr: 0
NOX - Oxides of Nitrogen Tons/Yr: 0
SOX - Oxides of Sulphur Tons/Yr: 0
Particulate Matter Tons/Yr: 0
Part. Matter 10 Micrometers & Smllr Tons/Yr: 0

**SHELL (Continued)** **S102437096**

| | |
|---|---|
| Year: | 2001 |
| County Code: | 37 |
| Air Basin: | SD |
| Facility ID: | 1301 |
| Air District Name: | SD |
| SIC Code: | 5541 |
| Air District Name: | SAN DIEGO COUNTY APCD |
| Community Health Air Pollution Info System: | Not reported |
| Consolidated Emission Reporting Rule: | Not reported |
| Total Organic Hydrocarbon Gases Tons/Yr: | 3 |
| Reactive Organic Gases Tons/Yr: | 3 |
| Carbon Monoxide Emissions Tons/Yr: | 0 |
| NOX - Oxides of Nitrogen Tons/Yr: | 0 |
| SOX - Oxides of Sulphur Tons/Yr: | 0 |
| Particulate Matter Tons/Yr: | 0 |
| Part. Matter 10 Micrometers & Smllr Tons/Yr: | 0 |

| | |
|---|---|
| Year: | 2002 |
| County Code: | 37 |
| Air Basin: | SD |
| Facility ID: | 1301 |
| Air District Name: | SD |
| SIC Code: | 5541 |
| Air District Name: | SAN DIEGO COUNTY APCD |
| Community Health Air Pollution Info System: | Not reported |
| Consolidated Emission Reporting Rule: | Not reported |
| Total Organic Hydrocarbon Gases Tons/Yr: | 3 |
| Reactive Organic Gases Tons/Yr: | 3 |
| Carbon Monoxide Emissions Tons/Yr: | 0 |
| NOX - Oxides of Nitrogen Tons/Yr: | 0 |
| SOX - Oxides of Sulphur Tons/Yr: | 0 |
| Particulate Matter Tons/Yr: | 0 |
| Part. Matter 10 Micrometers & Smllr Tons/Yr: | 0 |

| | |
|---|---|
| Year: | 2003 |
| County Code: | 37 |
| Air Basin: | SD |
| Facility ID: | 1301 |
| Air District Name: | SD |
| SIC Code: | 5541 |
| Air District Name: | SAN DIEGO COUNTY APCD |
| Community Health Air Pollution Info System: | Not reported |
| Consolidated Emission Reporting Rule: | Not reported |
| Total Organic Hydrocarbon Gases Tons/Yr: | 3 |
| Reactive Organic Gases Tons/Yr: | 3 |
| Carbon Monoxide Emissions Tons/Yr: | 0 |
| NOX - Oxides of Nitrogen Tons/Yr: | 0 |
| SOX - Oxides of Sulphur Tons/Yr: | 0 |
| Particulate Matter Tons/Yr: | 0 |
| Part. Matter 10 Micrometers & Smllr Tons/Yr: | 0 |

| | |
|---|---|
| Year: | 2004 |
| County Code: | 37 |
| Air Basin: | SD |
| Facility ID: | 1301 |
| Air District Name: | SD |
| SIC Code: | 5541 |

**SHELL (Continued)** **S102437096**

| | |
|---|---|
| Air District Name: | SAN DIEGO COUNTY APCD |
| Community Health Air Pollution Info System: | Not reported |
| Consolidated Emission Reporting Rule: | Not reported |
| Total Organic Hydrocarbon Gases Tons/Yr: | 2.52 |
| Reactive Organic Gases Tons/Yr: | 2.52 |
| Carbon Monoxide Emissions Tons/Yr: | 0 |
| NOX - Oxides of Nitrogen Tons/Yr: | 0 |
| SOX - Oxides of Sulphur Tons/Yr: | 0 |
| Particulate Matter Tons/Yr: | 0 |
| Part. Matter 10 Micrometers & Smllr Tons/Yr: | 0 |

| | |
|---|---|
| Year: | 2005 |
| County Code: | 37 |
| Air Basin: | SD |
| Facility ID: | 1301 |
| Air District Name: | SD |
| SIC Code: | 5541 |
| Air District Name: | SAN DIEGO COUNTY APCD |
| Community Health Air Pollution Info System: | Not reported |
| Consolidated Emission Reporting Rule: | Not reported |
| Total Organic Hydrocarbon Gases Tons/Yr: | 2.52 |
| Reactive Organic Gases Tons/Yr: | 2.52 |
| Carbon Monoxide Emissions Tons/Yr: | 0 |
| NOX - Oxides of Nitrogen Tons/Yr: | 0 |
| SOX - Oxides of Sulphur Tons/Yr: | 0 |
| Particulate Matter Tons/Yr: | 0 |
| Part. Matter 10 Micrometers & Smllr Tons/Yr: | 0 |

| | |
|---|---|
| Year: | 2006 |
| County Code: | 37 |
| Air Basin: | SD |
| Facility ID: | 1301 |
| Air District Name: | SD |
| SIC Code: | 5541 |
| Air District Name: | SAN DIEGO COUNTY APCD |
| Community Health Air Pollution Info System: | Not reported |
| Consolidated Emission Reporting Rule: | Not reported |
| Total Organic Hydrocarbon Gases Tons/Yr: | 3.97 |
| Reactive Organic Gases Tons/Yr: | 3.97 |
| Carbon Monoxide Emissions Tons/Yr: | 0 |
| NOX - Oxides of Nitrogen Tons/Yr: | 0 |
| SOX - Oxides of Sulphur Tons/Yr: | 0 |
| Particulate Matter Tons/Yr: | 0 |
| Part. Matter 10 Micrometers & Smllr Tons/Yr: | 0 |

| | |
|---|---|
| Year: | 2007 |
| County Code: | 37 |
| Air Basin: | SD |
| Facility ID: | 1301 |
| Air District Name: | SD |
| SIC Code: | 5541 |
| Air District Name: | SAN DIEGO COUNTY APCD |
| Community Health Air Pollution Info System: | Not reported |
| Consolidated Emission Reporting Rule: | Not reported |
| Total Organic Hydrocarbon Gases Tons/Yr: | 3.97 |
| Reactive Organic Gases Tons/Yr: | 3.97 |
| Carbon Monoxide Emissions Tons/Yr: | 0 |

**SHELL (Continued)** **S102437096**

| | |
|---|---|
| NOX - Oxides of Nitrogen Tons/Yr: | 0 |
| SOX - Oxides of Sulphur Tons/Yr: | 0 |
| Particulate Matter Tons/Yr: | 0 |
| Part. Matter 10 Micrometers & Smllr Tons/Yr: | 0 |
| Year: | 2008 |
| County Code: | 37 |
| Air Basin: | SD |
| Facility ID: | 1301 |
| Air District Name: | SD |
| SIC Code: | 5541 |
| Air District Name: | SAN DIEGO COUNTY APCD |
| Community Health Air Pollution Info System: | Not reported |
| Consolidated Emission Reporting Rule: | Not reported |
| Total Organic Hydrocarbon Gases Tons/Yr: | 3.97 |
| Reactive Organic Gases Tons/Yr: | 3.97 |
| Carbon Monoxide Emissions Tons/Yr: | 0 |
| NOX - Oxides of Nitrogen Tons/Yr: | 0 |
| SOX - Oxides of Sulphur Tons/Yr: | 0 |
| Particulate Matter Tons/Yr: | 0 |
| Part. Matter 10 Micrometers & Smllr Tons/Yr: | 0 |
| Year: | 2009 |
| County Code: | 37 |
| Air Basin: | SD |
| Facility ID: | 1301 |
| Air District Name: | SD |
| SIC Code: | 5541 |
| Air District Name: | SAN DIEGO COUNTY APCD |
| Community Health Air Pollution Info System: | Not reported |
| Consolidated Emission Reporting Rule: | Not reported |
| Total Organic Hydrocarbon Gases Tons/Yr: | 3.9700000000000002 |
| Reactive Organic Gases Tons/Yr: | 3.9700000000000002 |
| Carbon Monoxide Emissions Tons/Yr: | 0 |
| NOX - Oxides of Nitrogen Tons/Yr: | 0 |
| SOX - Oxides of Sulphur Tons/Yr: | 0 |
| Particulate Matter Tons/Yr: | 0 |
| Part. Matter 10 Micrometers & Smllr Tons/Yr: | 0 |
| Year: | 2010 |
| County Code: | 37 |
| Air Basin: | SD |
| Facility ID: | 1301 |
| Air District Name: | SD |
| SIC Code: | 5541 |
| Air District Name: | SAN DIEGO COUNTY APCD |
| Community Health Air Pollution Info System: | Not reported |
| Consolidated Emission Reporting Rule: | Not reported |
| Total Organic Hydrocarbon Gases Tons/Yr: | 3.9700000000000002 |
| Reactive Organic Gases Tons/Yr: | 3.9700000000000002 |
| Carbon Monoxide Emissions Tons/Yr: | 0 |
| NOX - Oxides of Nitrogen Tons/Yr: | 0 |
| SOX - Oxides of Sulphur Tons/Yr: | 0 |
| Particulate Matter Tons/Yr: | 0 |
| Part. Matter 10 Micrometers & Smllr Tons/Yr: | 0 |
| Year: | 2011 |

**SHELL (Continued)** **S102437096**

| | |
|---|---|
| County Code: | 37 |
| Air Basin: | SD |
| Facility ID: | 1301 |
| Air District Name: | SD |
| SIC Code: | 5541 |
| Air District Name: | SAN DIEGO COUNTY APCD |
| Community Health Air Pollution Info System: | Not reported |
| Consolidated Emission Reporting Rule: | Not reported |
| Total Organic Hydrocarbon Gases Tons/Yr: | 3.97 |
| Reactive Organic Gases Tons/Yr: | 3.97 |
| Carbon Monoxide Emissions Tons/Yr: | 0 |
| NOX - Oxides of Nitrogen Tons/Yr: | 0 |
| SOX - Oxides of Sulphur Tons/Yr: | 0 |
| Particulate Matter Tons/Yr: | 0 |
| Part. Matter 10 Micrometers & Smllr Tons/Yr: | 0 |

| | |
|---|---|
| Year: | 2012 |
| County Code: | 37 |
| Air Basin: | SD |
| Facility ID: | 1301 |
| Air District Name: | SD |
| SIC Code: | 5541 |
| Air District Name: | SAN DIEGO COUNTY APCD |
| Community Health Air Pollution Info System: | Not reported |
| Consolidated Emission Reporting Rule: | Not reported |
| Total Organic Hydrocarbon Gases Tons/Yr: | 3.97 |
| Reactive Organic Gases Tons/Yr: | 3.97 |
| Carbon Monoxide Emissions Tons/Yr: | 0 |
| NOX - Oxides of Nitrogen Tons/Yr: | 0 |
| SOX - Oxides of Sulphur Tons/Yr: | 0 |
| Particulate Matter Tons/Yr: | 0 |
| Part. Matter 10 Micrometers & Smllr Tons/Yr: | 0 |

---

**BC461** **BOB STIVERS SHELL** **CA UST** **U003789447**
**ENE** **1011 A ST** **CA SWEEPS UST** **N/A**
**1/4-1/2** **SAN DIEGO, CA 92101** **CA San Diego Co. HMMD**
**0.327 mi.** **CA SAN DIEGO CO. SAM**
**1727 ft.** **Site 5 of 6 in cluster BC**

**Relative:**
**Higher**

**Actual:**
**89 ft.**

UST:

| | |
|---|---|
| Facility ID: | H13340 |
| Permitting Agency: | SAN DIEGO COUNTY |
| Latitude: | 32.720001 |
| Longitude: | -117.153984 |

SWEEPS UST:

| | |
|---|---|
| Status: | Active |
| Comp Number: | 13340 |
| Number: | 9 |
| Board Of Equalization: | Not reported |
| Referral Date: | Not reported |
| Action Date: | 06-26-92 |
| Created Date: | 02-29-88 |
| Owner Tank Id: | Not reported |
| SWRCB Tank Id: | 37-000-013340-000001 |
| Tank Status: | A |
| Capacity: | 550 |

**BOB STIVERS SHELL (Continued)** **U003789447**

| | |
|---|---|
| Active Date: | Not reported |
| Tank Use: | PETROLEUM |
| STG: | W |
| Content: | Not reported |
| Number Of Tanks: | 9 |

| | |
|---|---|
| Status: | Active |
| Comp Number: | 13340 |
| Number: | 9 |
| Board Of Equalization: | Not reported |
| Referral Date: | Not reported |
| Action Date: | 06-26-92 |
| Created Date: | 02-29-88 |
| Owner Tank Id: | Not reported |
| SWRCB Tank Id: | 37-000-013340-000002 |
| Tank Status: | A |
| Capacity: | 8000 |
| Active Date: | Not reported |
| Tank Use: | M.V. FUEL |
| STG: | P |
| Content: | LEADED |
| Number Of Tanks: | Not reported |

| | |
|---|---|
| Status: | Active |
| Comp Number: | 13340 |
| Number: | 9 |
| Board Of Equalization: | Not reported |
| Referral Date: | Not reported |
| Action Date: | 06-26-92 |
| Created Date: | 02-29-88 |
| Owner Tank Id: | Not reported |
| SWRCB Tank Id: | 37-000-013340-000003 |
| Tank Status: | A |
| Capacity: | 8000 |
| Active Date: | Not reported |
| Tank Use: | M.V. FUEL |
| STG: | P |
| Content: | REG UNLEADED |
| Number Of Tanks: | Not reported |

| | |
|---|---|
| Status: | Active |
| Comp Number: | 13340 |
| Number: | 9 |
| Board Of Equalization: | Not reported |
| Referral Date: | Not reported |
| Action Date: | 06-26-92 |
| Created Date: | 02-29-88 |
| Owner Tank Id: | Not reported |
| SWRCB Tank Id: | 37-000-013340-000004 |
| Tank Status: | A |
| Capacity: | 8000 |
| Active Date: | Not reported |
| Tank Use: | M.V. FUEL |
| STG: | W |
| Content: | REG UNLEADED |
| Number Of Tanks: | Not reported |

**BOB STIVERS SHELL (Continued)** **U003789447**

Status: Active
Comp Number: 13340
Number: 9
Board Of Equalization: Not reported
Referral Date: Not reported
Action Date: 06-26-92
Created Date: 02-29-88
Owner Tank Id: Not reported
SWRCB Tank Id: 37-000-013340-000005
Tank Status: A
Capacity: 6000
Active Date: Not reported
Tank Use: M.V. FUEL
STG: P
Content: LEADED
Number Of Tanks: Not reported

Status: Active
Comp Number: 13340
Number: 9
Board Of Equalization: Not reported
Referral Date: Not reported
Action Date: 06-26-92
Created Date: 02-29-88
Owner Tank Id: Not reported
SWRCB Tank Id: 37-000-013340-000007
Tank Status: A
Capacity: 10000
Active Date: Not reported
Tank Use: M.V. FUEL
STG: P
Content: LEADED
Number Of Tanks: Not reported

Status: Active
Comp Number: 13340
Number: 9
Board Of Equalization: Not reported
Referral Date: Not reported
Action Date: 06-26-92
Created Date: 02-29-88
Owner Tank Id: Not reported
SWRCB Tank Id: 37-000-013340-000008
Tank Status: A
Capacity: 10000
Active Date: Not reported
Tank Use: M.V. FUEL
STG: P
Content: REG UNLEADED
Number Of Tanks: Not reported

Status: Active
Comp Number: 13340
Number: 9
Board Of Equalization: Not reported
Referral Date: Not reported
Action Date: 06-26-92

**BOB STIVERS SHELL (Continued)** **U003789447**

| | |
|---|---|
| Created Date: | 02-29-88 |
| Owner Tank Id: | Not reported |
| SWRCB Tank Id: | 37-000-013340-000009 |
| Tank Status: | A |
| Capacity: | 10000 |
| Active Date: | Not reported |
| Tank Use: | M.V. FUEL |
| STG: | P |
| Content: | REG UNLEADED |
| Number Of Tanks: | Not reported |

| | |
|---|---|
| Status: | Active |
| Comp Number: | 13340 |
| Number: | 9 |
| Board Of Equalization: | Not reported |
| Referral Date: | Not reported |
| Action Date: | 06-26-92 |
| Created Date: | 02-29-88 |
| Owner Tank Id: | Not reported |
| SWRCB Tank Id: | 37-000-013340-000010 |
| Tank Status: | A |
| Capacity: | 550 |
| Active Date: | Not reported |
| Tank Use: | PETROLEUM |
| STG: | W |
| Content: | Not reported |
| Number Of Tanks: | Not reported |

SAN DIEGO CO. HMMD:

| | |
|---|---|
| Facility Id: | 113340 |
| Business Type: | 6HK29 |
| EPA Id Number: | CAL000058820 |
| APN: | 534-064-01-00 |
| Last HMMD Inspection: | 01/18/2007 |
| Permit Status: | CHNG |
| Permit Expiration: | 02/29/2008 |
| Facility Owner: | EQUILON ENTERPRISES LLC |
| Facility Address: | 20945 S. WILMINGTON AVE |
| Facility City: | CARSON |
| Facility State: | CA |
| Facility Zip: | 90810 |
| UST Owner: | EQUILON ENTERPRISES LLC |
| Handle Regulated Hazmat: | Y |
| Own Or Operate UST: | Y |
| Subject To APSA: | Not reported |
| Generate Haz Waste: | Y |
| Treat Haz Waste: | Not reported |
| Generate Medical Waste: | Not reported |

UST:

| | |
|---|---|
| UST Name: | UNDERGROUND TANK 113340 T006 |
| Last Update: | 2012-11-02 14:17:38 |
| Permit Number: | 113340 |
| Tank Type: | DOUBLE WALL |
| Additional Id: | NT2362 |
| Capacity Gallons: | 20000 |
| UST Contents: | REGULAR UNLEADED |

**BOB STIVERS SHELL (Continued)** **U003789447**

| | |
|---|---|
| Other Content Info: | REGULAR UNLEADED |
| Reg Status: | ACTIVE |
| Remove Close Date: | Not reported |
| Year Installed: | 2003-12-11 00:00:00 |
| Pipe Type: | DOUBLE WALL |
| Delivery System: | PRESSURE |
| Monitor Code: | 30A |
| UST Monitor Method: | DW TANK, DW PRESSURIZED PIPE W/ WET TANK ANNULAR; POSITIVE SHUT-OFF & FAILSAFE, 3.0LLD; UDC W/ POSITIVE SHUT-OFF |
| | |
| UST Name: | UNDERGROUND TANK 113340 T007 |
| Last Update: | 2012-11-02 14:17:38 |
| Permit Number: | 113340 |
| Tank Type: | DOUBLE WALL |
| Additional Id: | NT2362, RT3443 |
| Capacity Gallons: | 12000 |
| UST Contents: | PREMIUM UNLEADED |
| Other Content Info: | PREMIUM UNLEADED |
| Reg Status: | ACTIVE |
| Remove Close Date: | Not reported |
| Year Installed: | 2003-12-11 00:00:00 |
| Pipe Type: | DOUBLE WALL |
| Delivery System: | PRESSURE |
| Monitor Code: | 30A |
| UST Monitor Method: | DW TANK, DW PRESSURIZED PIPE W/ WET TANK ANNULAR; POSITIVE SHUT-OFF & FAILSAFE, 3.0LLD; UDC W/ POSITIVE SHUT-OFF |
| | |
| UST Name: | UNDERGROUND TANK 113340 T001 |
| Last Update: | 2012-11-02 14:17:38 |
| Permit Number: | 113340 |
| Tank Type: | DOUBLE WALL |
| Additional Id: | 1 |
| Capacity Gallons: | 550 |
| UST Contents: | Not reported |
| Other Content Info: | WASTE OIL |
| Reg Status: | REMOVED |
| Remove Close Date: | 1985-05-08 00:00:00 |
| Year Installed: | Not reported |
| Pipe Type: | Not reported |
| Delivery System: | Not reported |
| Monitor Code: | Not reported |
| UST Monitor Method: | Not reported |
| | |
| UST Name: | UNDERGROUND TANK 113340 T002 |
| Last Update: | 2012-11-02 14:17:38 |
| Permit Number: | 113340 |
| Tank Type: | SINGLE WALL |
| Additional Id: | RT1138/NT2362 |
| Capacity Gallons: | 8000 |
| UST Contents: | REGULAR UNLEADED |
| Other Content Info: | REGULAR UNLEADED |
| Reg Status: | REMOVED |
| Remove Close Date: | 2003-12-12 00:00:00 |
| Year Installed: | Not reported |
| Pipe Type: | SINGLE WALL |
| Delivery System: | PRESSURE |
| Monitor Code: | 13 |

**BOB STIVERS SHELL (Continued)** **U003789447**

| | |
|---|---|
| UST Monitor Method: | SW TANK W/ CERT ATG SW PRESSURE PIPE W/ SHUTOFF LLD + CERT ATG: IN-TANK TEST MONTHLY, PIPE TEST ANN 0.1 G/HR OR MO 0.2 G/HR |
| UST Name: | UNDERGROUND TANK 113340 T003 |
| Last Update: | 2012-11-02 14:17:38 |
| Permit Number: | 113340 |
| Tank Type: | SINGLE WALL |
| Additional Id: | RT1138/NT2362 |
| Capacity Gallons: | 8000 |
| UST Contents: | REGULAR UNLEADED |
| Other Content Info: | REGULAR UNLEADED |
| Reg Status: | REMOVED |
| Remove Close Date: | 2003-12-12 00:00:00 |
| Year Installed: | Not reported |
| Pipe Type: | SINGLE WALL |
| Delivery System: | PRESSURE |
| Monitor Code: | 13 |
| UST Monitor Method: | SW TANK W/ CERT ATG SW PRESSURE PIPE W/ SHUTOFF LLD + CERT ATG: IN-TANK TEST MONTHLY, PIPE TEST ANN 0.1 G/HR OR MO 0.2 G/HR |
| UST Name: | UNDERGROUND TANK 113340 T004 |
| Last Update: | 2012-11-02 14:17:38 |
| Permit Number: | 113340 |
| Tank Type: | SINGLE WALL |
| Additional Id: | RT1138/NT2362 |
| Capacity Gallons: | 8000 |
| UST Contents: | MIDGRADE UNLEADED |
| Other Content Info: | MIDGRADE UNLEADED |
| Reg Status: | REMOVED |
| Remove Close Date: | 2003-12-12 00:00:00 |
| Year Installed: | Not reported |
| Pipe Type: | SINGLE WALL |
| Delivery System: | PRESSURE |
| Monitor Code: | 13 |
| UST Monitor Method: | SW TANK W/ CERT ATG SW PRESSURE PIPE W/ SHUTOFF LLD + CERT ATG: IN-TANK TEST MONTHLY, PIPE TEST ANN 0.1 G/HR OR MO 0.2 G/HR |
| UST Name: | UNDERGROUND TANK 113340 T005 |
| Last Update: | 2012-11-02 14:17:38 |
| Permit Number: | 113340 |
| Tank Type: | SINGLE WALL |
| Additional Id: | RT1138/NT2362 |
| Capacity Gallons: | 6000 |
| UST Contents: | PREMIUM UNLEADED |
| Other Content Info: | PREMIUM UNLEADED |
| Reg Status: | REMOVED |
| Remove Close Date: | 2003-12-12 00:00:00 |
| Year Installed: | Not reported |
| Pipe Type: | SINGLE WALL |
| Delivery System: | PRESSURE |
| Monitor Code: | 13 |
| UST Monitor Method: | SW TANK W/ CERT ATG SW PRESSURE PIPE W/ SHUTOFF LLD + CERT ATG: IN-TANK TEST MONTHLY, PIPE TEST ANN 0.1 G/HR OR MO 0.2 G/HR |
| UST Name: | UNDERGROUND TANK 113340 T010 |
| Last Update: | 2012-11-02 14:17:38 |
| Permit Number: | 113340 |

**BOB STIVERS SHELL (Continued)** **U003789447**

| | |
|---|---|
| Tank Type: | DOUBLE WALL |
| Additional Id: | RT1138 |
| Capacity Gallons: | 550 |
| UST Contents: | Not reported |
| Other Content Info: | WASTE OIL |
| Reg Status: | ACTIVE |
| Remove Close Date: | Not reported |
| Year Installed: | 1991-01-01 00:00:00 |
| Pipe Type: | Not reported |
| Delivery System: | GRAVITY |
| Monitor Code: | 21 |
| UST Monitor Method: | DW TANK DW SUCTION AND/ OR GRAVITY PIPING WITH INTERSTITIAL MONITORS: INTERSTITIAL |

| | |
|---|---|
| Facility Id: | 208288 |
| Business Type: | 6HK29 |
| EPA Id Number: | CAL000321891 |
| APN: | 534-064-01-00 |
| Last HMMD Inspection: | 10/02/2012 |
| Permit Status: | OPEN |
| Permit Expiration: | 04/30/2013 |
| Facility Owner: | TESORO SOUTH COAST COMPANY, LLC |
| Facility Address: | 19100 RIDGEWOOD PY |
| Facility City: | SAN ANTONIO |
| Facility State: | TX |
| Facility Zip: | 78259 |
| UST Owner: | TESORO SOUTH COAST COMPANY, LLC |
| Handle Regulated Hazmat: | Y |
| Own Or Operate UST: | Y |
| Subject To APSA: | Not reported |
| Generate Haz Waste: | Y |
| Treat Haz Waste: | Not reported |
| Generate Medical Waste: | Not reported |

UST:

| | |
|---|---|
| UST Name: | UNDERGROUND TANK 113340 T006 |
| Last Update: | 2012-11-02 14:17:38 |
| Permit Number: | 208288 |
| Tank Type: | DOUBLE WALL |
| Additional Id: | NT2362, RT42977, RT5107 |
| Capacity Gallons: | 20000 |
| UST Contents: | REGULAR UNLEADED |
| Other Content Info: | REGULAR UNLEADED |
| Reg Status: | ACTIVE |
| Remove Close Date: | Not reported |
| Year Installed: | 2003-12-11 00:00:00 |
| Pipe Type: | DOUBLE WALL |
| Delivery System: | PRESSURE |
| Monitor Code: | 30A |
| UST Monitor Method: | DW TANK, DW PRESSURIZED PIPE W/ WET TANK ANNULAR; POSITIVE SHUT-OFF & FAILSAFE, 3.0LLD; UDC W/ POSITIVE SHUT-OFF |

| | |
|---|---|
| UST Name: | UNDERGROUND TANK 113340 T007 |
| Last Update: | 2012-11-02 14:17:38 |
| Permit Number: | 208288 |
| Tank Type: | DOUBLE WALL |
| Additional Id: | NT2362, RT3443, RT4297, RT5107 |

**BOB STIVERS SHELL (Continued)** **U003789447**

| | |
|---|---|
| Capacity Gallons: | 12000 |
| UST Contents: | PREMIUM UNLEADED |
| Other Content Info: | PREMIUM UNLEADED |
| Reg Status: | ACTIVE |
| Remove Close Date: | Not reported |
| Year Installed: | 2003-12-11 00:00:00 |
| Pipe Type: | DOUBLE WALL |
| Delivery System: | PRESSURE |
| Monitor Code: | 30A |
| UST Monitor Method: | DW TANK, DW PRESSURIZED PIPE W/ WET TANK ANNULAR; POSITIVE SHUT-OFF & FAILSAFE, 3.0LLD; UDC W/ POSITIVE SHUT-OFF |

| | |
|---|---|
| UST Name: | UNDERGROUND TANK 113340 T001 |
| Last Update: | 2012-11-02 14:17:38 |
| Permit Number: | 208288 |
| Tank Type: | DOUBLE WALL |
| Additional Id: | 1 |
| Capacity Gallons: | 550 |
| UST Contents: | Not reported |
| Other Content Info: | WASTE OIL |
| Reg Status: | REMOVED |
| Remove Close Date: | 1985-05-08 00:00:00 |
| Year Installed: | Not reported |
| Pipe Type: | Not reported |
| Delivery System: | Not reported |
| Monitor Code: | Not reported |
| UST Monitor Method: | Not reported |

| | |
|---|---|
| UST Name: | UNDERGROUND TANK 113340 T002 |
| Last Update: | 2012-11-02 14:17:38 |
| Permit Number: | 208288 |
| Tank Type: | SINGLE WALL |
| Additional Id: | RT1138/NT2362 |
| Capacity Gallons: | 8000 |
| UST Contents: | REGULAR UNLEADED |
| Other Content Info: | REGULAR UNLEADED |
| Reg Status: | REMOVED |
| Remove Close Date: | 2003-12-12 00:00:00 |
| Year Installed: | Not reported |
| Pipe Type: | SINGLE WALL |
| Delivery System: | PRESSURE |
| Monitor Code: | 13 |
| UST Monitor Method: | SW TANK W/ CERT ATG SW PRESSURE PIPE W/ SHUTOFF LLD + CERT ATG: IN-TANK TEST MONTHLY, PIPE TEST ANN 0.1 G/HR OR MO 0.2 G/HR |

| | |
|---|---|
| UST Name: | UNDERGROUND TANK 113340 T003 |
| Last Update: | 2012-11-02 14:17:38 |
| Permit Number: | 208288 |
| Tank Type: | SINGLE WALL |
| Additional Id: | RT1138/NT2362 |
| Capacity Gallons: | 8000 |
| UST Contents: | REGULAR UNLEADED |
| Other Content Info: | REGULAR UNLEADED |
| Reg Status: | REMOVED |
| Remove Close Date: | 2003-12-12 00:00:00 |
| Year Installed: | Not reported |
| Pipe Type: | SINGLE WALL |

**BOB STIVERS SHELL (Continued)** **U003789447**

| | |
|---|---|
| Delivery System: | PRESSURE |
| Monitor Code: | 13 |
| UST Monitor Method: | SW TANK W/ CERT ATG SW PRESSURE PIPE W/ SHUTOFF LLD + CERT ATG: IN-TANK TEST MONTHLY, PIPE TEST ANN 0.1 G/HR OR MO 0.2 G/HR |
| | |
| UST Name: | UNDERGROUND TANK 113340 T004 |
| Last Update: | 2012-11-02 14:17:38 |
| Permit Number: | 208288 |
| Tank Type: | SINGLE WALL |
| Additional Id: | RT1138/NT2362 |
| Capacity Gallons: | 8000 |
| UST Contents: | MIDGRADE UNLEADED |
| Other Content Info: | MIDGRADE UNLEADED |
| Reg Status: | REMOVED |
| Remove Close Date: | 2003-12-12 00:00:00 |
| Year Installed: | Not reported |
| Pipe Type: | SINGLE WALL |
| Delivery System: | PRESSURE |
| Monitor Code: | 13 |
| UST Monitor Method: | SW TANK W/ CERT ATG SW PRESSURE PIPE W/ SHUTOFF LLD + CERT ATG: IN-TANK TEST MONTHLY, PIPE TEST ANN 0.1 G/HR OR MO 0.2 G/HR |
| | |
| UST Name: | UNDERGROUND TANK 113340 T005 |
| Last Update: | 2012-11-02 14:17:38 |
| Permit Number: | 208288 |
| Tank Type: | SINGLE WALL |
| Additional Id: | RT1138/NT2362 |
| Capacity Gallons: | 6000 |
| UST Contents: | PREMIUM UNLEADED |
| Other Content Info: | PREMIUM UNLEADED |
| Reg Status: | REMOVED |
| Remove Close Date: | 2003-12-12 00:00:00 |
| Year Installed: | Not reported |
| Pipe Type: | SINGLE WALL |
| Delivery System: | PRESSURE |
| Monitor Code: | 13 |
| UST Monitor Method: | SW TANK W/ CERT ATG SW PRESSURE PIPE W/ SHUTOFF LLD + CERT ATG: IN-TANK TEST MONTHLY, PIPE TEST ANN 0.1 G/HR OR MO 0.2 G/HR |
| | |
| UST Name: | UNDERGROUND TANK 113340 T010 |
| Last Update: | 2012-11-02 14:17:38 |
| Permit Number: | 208288 |
| Tank Type: | DOUBLE WALL |
| Additional Id: | RT1138, RT4297 |
| Capacity Gallons: | 550 |
| UST Contents: | Not reported |
| Other Content Info: | WASTE OIL |
| Reg Status: | ACTIVE |
| Remove Close Date: | Not reported |
| Year Installed: | 1991-01-01 00:00:00 |
| Pipe Type: | Not reported |
| Delivery System: | GRAVITY |
| Monitor Code: | 21 |
| UST Monitor Method: | DW TANK DW SUCTION AND/ OR GRAVITY PIPING WITH INTERSTITIAL MONITORS: INTERSTITIAL |

**BOB STIVERS SHELL (Continued)** **U003789447**

Active Permits:

| | |
|---|---|
| Facility Id: | 208288 |
| Update Date: | 11/02/2012 |
| Case Number: | 8006-61-9 |
| Name: | PREMIUM UNLEADED |
| Other Information: | UNDERGROUND TANK 113340 T007 |
| Material Waste: | Material |
| Hazardous Categories 1: | FIRE |
| Hazardous Categories 2: | Not reported |

| | |
|---|---|
| Facility Id: | 208288 |
| Update Date: | 11/02/2012 |
| Case Number: | 8006-61-9 |
| Name: | REGULAR UNLEADED |
| Other Information: | UNDERGROUND TANK 113340 T006 |
| Material Waste: | Material |
| Hazardous Categories 1: | FIRE |
| Hazardous Categories 2: | Not reported |

| | |
|---|---|
| Facility Id: | 208288 |
| Update Date: | 11/02/2012 |
| Case Number: | Not reported |
| Name: | WASTE 134 AQUEOUS SOL'N W/LESS 10% ORG |
| Other Information: | WASTE GAOLINE-WATER MIX |
| Material Waste: | Waste |
| Hazardous Categories 1: | Not reported |
| Hazardous Categories 2: | Not reported |

| | |
|---|---|
| Facility Id: | 208288 |
| Update Date: | 11/02/2012 |
| Case Number: | Not reported |
| Name: | WASTE 221 WASTE OIL & MIXED OIL |
| Other Information: | USED OIL |
| Material Waste: | Waste |
| Hazardous Categories 1: | Not reported |
| Hazardous Categories 2: | Not reported |

| | |
|---|---|
| Facility Id: | 208288 |
| Update Date: | 11/02/2012 |
| Case Number: | Not reported |
| Name: | WASTE 888 USED OIL FILTERS |
| Other Information: | USED OIL FILTERS |
| Material Waste: | Waste |
| Hazardous Categories 1: | Not reported |
| Hazardous Categories 2: | Not reported |

| | |
|---|---|
| Facility Id: | 208288 |
| Update Date: | 11/02/2012 |
| Case Number: | Not reported |
| Name: | WASTE 444 USED BATTERIES |
| Other Information: | LEAD ACID BATTERIES |
| Material Waste: | Waste |
| Hazardous Categories 1: | Not reported |
| Hazardous Categories 2: | Not reported |

| | |
|---|---|
| Facility Id: | 208288 |
| Update Date: | 11/02/2012 |

**BOB STIVERS SHELL (Continued)** **U003789447**

Case Number: Not reported
Name: WASTE 342 ORGANIC LIQUIDS W/METALS
Other Information: WASTE ANTIFREEZE
Material Waste: Waste
Hazardous Categories 1: Not reported
Hazardous Categories 2: Not reported

Facility Id: 208288
Update Date: 11/02/2012
Case Number: Not reported
Name: WASTE 352 ORGANIC SOLIDS (OTHER)
Other Information: WASTE ABSORBENT AND SPENT FUEL FILTERS
Material Waste: Waste
Hazardous Categories 1: Not reported
Hazardous Categories 2: Not reported

Violations Active Permits:
Facility Id: 208288
Update Date: 11/02/2012
Inspection Date: 10/20/2010
Violation Code: 6HV3263
Violation: MONITOR SYSTEM NOT ALL FUNCTIONAL
Violation Citation: Monitoring system components &/or devices are not all functional. 2630, 2641(j), 2632
Activity: ACTIVE

SAN DIEGO CO. SAM:
Case Number: H13340-001
Agency: DEH Site Assessment & Mitigation
**Funding:** **LOP - Federal Fund**
Facility Type: GW With No Beneficial Use Designation
Facility Status: Closed Case
Date: 9/26/1996
Date Began: 4/10/1991

Case Number: H13340-002
Agency: DEH Site Assessment & Mitigation
**Funding:** **LOP - State Fund**
Facility Type: GW With No Beneficial Use Designation
Facility Status: Preliminary Assessment
Date: 6/13/2007
Date Began: 4/4/2007

---

**BE462** **CONTINENTAL CLEANERS** **CA ENVIROSTOR** **S106893863**
**NW** **1470 STATE STREET** **N/A**
**1/4-1/2** **SAN DIEGO, CA 92101**
**0.328 mi.**
**1731 ft.** **Site 1 of 2 in cluster BE**

**Relative:**
**Lower**

**Actual:**
**59 ft.**

ENVIROSTOR:
Facility ID: 37720039
Status: Refer: 1248 Local Agency
Status Date: 05/15/2000
Site Code: Not reported
Site Type: Evaluation
Site Type Detailed: Evaluation

**CONTINENTAL CLEANERS (Continued)** **S106893863**

| | |
|---|---|
| Acres: | 0 |
| NPL: | NO |
| Regulatory Agencies: | SAN DIEGO COUNTY |
| Lead Agency: | SAN DIEGO COUNTY |
| Program Manager: | Not reported |
| Supervisor: | Referred - Not Assigned |
| Division Branch: | Cleanup Cypress |
| Assembly: | 78 |
| Senate: | 39 |
| Special Program: | Not reported |
| Restricted Use: | NO |
| Site Mgmt Req: | NONE SPECIFIED |
| Funding: | Not Applicable |
| Latitude: | 32.72061 |
| Longitude: | -117.1665 |
| APN: | 5333331300 |
| Past Use: | NONE SPECIFIED |
| Potential COC: | NONE SPECIFIED |
| Confirmed COC: | NONE SPECIFIED |
| Potential Description: | NONE SPECIFIED |
| Alias Name: | STEPHENS PROPERTIES, LP |
| Alias Type: | Alternate Name |
| Alias Name: | 5333331300 |
| Alias Type: | APN |
| Alias Name: | 37720039 |
| Alias Type: | Envirostor ID Number |

Completed Info:

| | |
|---|---|
| Completed Area Name: | PROJECT WIDE |
| Completed Sub Area Name: | Not reported |
| Completed Document Type: | SB 1248 Notification |
| Completed Date: | 05/15/2000 |
| Comments: | SB 1248 San Diego County |

| | |
|---|---|
| Future Area Name: | Not reported |
| Future Sub Area Name: | Not reported |
| Future Document Type: | Not reported |
| Future Due Date: | Not reported |
| Schedule Area Name: | Not reported |
| Schedule Sub Area Name: | Not reported |
| Schedule Document Type: | Not reported |
| Schedule Due Date: | Not reported |
| Schedule Revised Date: | Not reported |

---

**BE463** **CONTINENTAL CLEANERS & LAUNDRY** **CA SLIC** **S104745160**
**NW** **1470 STATE ST** **CA San Diego Co. HMMD** **N/A**
**1/4-1/2** **SAN DIEGO, CA 92101** **CA SAN DIEGO CO. SAM**
**0.328 mi.**
**1731 ft.** **Site 2 of 2 in cluster BE**

**Relative:**
**Lower**

**Actual:**
**59 ft.**

SLIC:

| | |
|---|---|
| Region: | STATE |
| **Facility Status:** | **Completed - Case Closed** |
| Status Date: | 08/28/2000 |
| Global Id: | T0608188018 |
| Lead Agency: | SAN DIEGO COUNTY LOP |
| Lead Agency Case Number: | H00909-001 |
| Latitude: | 32.72038 |

**CONTINENTAL CLEANERS & LAUNDRY (Continued)** **S104745160**

| | |
|---|---|
| Longitude: | -117.166941 |
| Case Type: | Cleanup Program Site |
| Case Worker: | Not reported |
| Local Agency: | Not reported |
| RB Case Number: | Not reported |
| File Location: | Local Agency |
| Potential Media Affected: | Other Groundwater (uses other than drinking water) |
| Potential Contaminants of Concern: | * Chlorinated Hydrocarbons |
| Site History: | Not reported |

Click here to access the California GeoTracker records for this facility:

SAN DIEGO CO. HMMD:

| | |
|---|---|
| Facility Id: | 102723 |
| Business Type: | Not reported |
| EPA Id Number: | Not reported |
| APN: | 533-333-13-00 |
| Last HMMD Inspection: | Not reported |
| Permit Status: | INAC |
| Permit Expiration: | Not reported |
| Facility Owner: | Not reported |
| Facility Address: | Not reported |
| Facility City: | Not reported |
| Facility State: | Not reported |
| Facility Zip: | Not reported |
| UST Owner: | Not reported |
| Handle Regulated Hazmat: | Not reported |
| Own Or Operate UST: | Not reported |
| Subject To APSA: | Not reported |
| Generate Haz Waste: | Not reported |
| Treat Haz Waste: | Not reported |
| Generate Medical Waste: | Not reported |

| | |
|---|---|
| Facility Id: | 100909 |
| Business Type: | Not reported |
| EPA Id Number: | Not reported |
| APN: | 533-333-13-00 |
| Last HMMD Inspection: | Not reported |
| Permit Status: | INAC |
| Permit Expiration: | Not reported |
| Facility Owner: | Not reported |
| Facility Address: | Not reported |
| Facility City: | Not reported |
| Facility State: | Not reported |
| Facility Zip: | Not reported |
| UST Owner: | Not reported |
| Handle Regulated Hazmat: | Not reported |
| Own Or Operate UST: | Not reported |
| Subject To APSA: | Not reported |
| Generate Haz Waste: | Not reported |
| Treat Haz Waste: | Not reported |
| Generate Medical Waste: | Not reported |

SAN DIEGO CO. SAM:

| | |
|---|---|
| Case Number: | H00909-001 |
| Agency: | DEH Site Assessment & Mitigation |

**CONTINENTAL CLEANERS & LAUNDRY (Continued)** **S104745160**

| | |
|---|---|
| **Funding:** | **Private - VAP** |
| Facility Type: | GW With No Beneficial Use Designation |
| Facility Status: | Closed Case |
| Date: | 8/28/2000 |
| Date Began: | 5/4/2000 |

---

**BA464** **SOUTH BLOCK LOFTS** **CA SLIC** **S106874362**
**SSE** **655 06TH AV** **CA SAN DIEGO CO. SAM** **N/A**
**1/4-1/2** **SAN DIEGO, CA 92101**
**0.330 mi.**
**1741 ft.** **Site 7 of 7 in cluster BA**

**Relative:**
**Lower**

**Actual:**
**44 ft.**

SLIC:

| | |
|---|---|
| Region: | STATE |
| **Facility Status:** | **Completed - Case Closed** |
| Status Date: | 12/04/2007 |
| Global Id: | T0607318067 |
| Lead Agency: | SAN DIEGO COUNTY LOP |
| Lead Agency Case Number: | H39614-001 |
| Latitude: | 32.7122901513866 |
| Longitude: | -117.158997058868 |
| Case Type: | Cleanup Program Site |
| Case Worker: | Not reported |
| Local Agency: | Not reported |
| RB Case Number: | Not reported |
| File Location: | Local Agency |
| Potential Media Affected: | Other Groundwater (uses other than drinking water) |
| Potential Contaminants of Concern: | Stoddard solvent / Mineral Spriits / Distillates |
| Site History: | Not reported |

Click here to access the California GeoTracker records for this facility:

SAN DIEGO CO. SAM:

| | |
|---|---|
| Case Number: | H39614-001 |
| Agency: | DEH Site Assessment & Mitigation |
| **Funding:** | **Private - VAP** |
| Facility Type: | GW With No Beneficial Use Designation |
| Facility Status: | Closed Case |
| Date: | 12/4/2007 |
| Date Began: | 10/17/2002 |

---

**BF465** **SPEEDY CLEAN SPECIALISTS INC** **CA HIST CORTESE** **S103065134**
**ESE** **1001 BROADWAY** **CA San Diego Co. HMMD** **N/A**
**1/4-1/2** **SAN DIEGO, CA 92101** **CA EMI**
**0.330 mi.**
**1741 ft.** **Site 1 of 2 in cluster BF**

**Relative:**
**Higher**

**Actual:**
**84 ft.**

HIST CORTESE:

| | |
|---|---|
| Region: | CORTESE |
| Facility County Code: | 37 |
| Reg By: | LTNKA |
| Reg Id: | 9UT3145 |

SAN DIEGO CO. HMMD:

| | |
|---|---|
| Facility Id: | 206834 |

**SPEEDY CLEAN SPECIALISTS INC (Continued)** **S103065134**

| | |
|---|---|
| Business Type: | 6HK53 |
| EPA Id Number: | CAL000314444 |
| APN: | 534-332-01-00 |
| Last HMMD Inspection: | 02/16/2011 |
| Permit Status: | OPEN |
| Permit Expiration: | 03/31/2013 |
| Facility Owner: | JEFF PHELPS |
| Facility Address: | 1001 BROADWAY |
| Facility City: | SAN DIEGO |
| Facility State: | CA |
| Facility Zip: | 92101 |
| UST Owner: | Not reported |
| Handle Regulated Hazmat: | Y |
| Own Or Operate UST: | Not reported |
| Subject To APSA: | Not reported |
| Generate Haz Waste: | Y |
| Treat Haz Waste: | Not reported |
| Generate Medical Waste: | Not reported |

Active Permits:

| | |
|---|---|
| Facility Id: | 206834 |
| Update Date: | 11/02/2012 |
| Case Number: | Not reported |
| Name: | ALIPHATIC HYDROCARBON |
| Other Information: | Not reported |
| Material Waste: | Material |
| Hazardous Categories 1: | ACUTE |
| Hazardous Categories 2: | Not reported |

| | |
|---|---|
| Facility Id: | 206834 |
| Update Date: | 11/02/2012 |
| Case Number: | Not reported |
| Name: | WASTE 352 ORGANIC SOLIDS (OTHER) |
| Other Information: | WASTE FLAMMABLE SOLIDS FILTERS |
| Material Waste: | Waste |
| Hazardous Categories 1: | Not reported |
| Hazardous Categories 2: | Not reported |

| | |
|---|---|
| Facility Id: | 206834 |
| Update Date: | 11/02/2012 |
| Case Number: | Not reported |
| Name: | WASTE 213 HYDROCARBON SOLVENTS |
| Other Information: | Not reported |
| Material Waste: | Waste |
| Hazardous Categories 1: | Not reported |
| Hazardous Categories 2: | Not reported |

Violations Active Permits:

| | |
|---|---|
| Facility Id: | 206834 |
| Update Date: | 11/02/2012 |
| Inspection Date: | 09/01/2009 |
| Violation Code: | 6HV0131 |
| Violation: | UPF Permit NOT OBTAINED for HAZWASTE |
| Violation Citation: | A Unified Program Facility permit has not been obtained for the generation of hazardous waste. 68.905 |
| Activity: | ACTIVE |

**SPEEDY CLEAN SPECIALISTS INC (Continued)** **S103065134**

| | |
|---|---|
| Facility Id: | 206834 |
| Update Date: | 11/02/2012 |
| Inspection Date: | 12/13/2006 |
| Violation Code: | 6HV0132 |
| Violation: | EPA ID NUMBER NOT OBTAINED/MAINTAINED |
| Violation Citation: | Generator of hazardous waste has not obtained/maintained an EPA identification number. CCR 66262.12(a) |
| Activity: | ACTIVE |

| | |
|---|---|
| Facility Id: | 206834 |
| Update Date: | 11/02/2012 |
| Inspection Date: | 12/13/2006 |
| Violation Code: | 6HV1002 |
| Violation: | HMBP NOT ESTABISHED/IMPLEMENTED. |
| Violation Citation: | Hazardous materials handler has not established/implemented a business plan. HSC 25503.5(a) |
| Activity: | ACTIVE |

| | |
|---|---|
| Facility Id: | 206834 |
| Update Date: | 11/02/2012 |
| Inspection Date: | 12/13/2006 |
| Violation Code: | 6HV1001 |
| Violation: | NO UPF PERMIT FOR HAZMATS |
| Violation Citation: | A Unified Program Facility permit has not been obtained for hazardous materials. 68.905 |
| Activity: | ACTIVE |

| | |
|---|---|
| Facility Id: | 206834 |
| Update Date: | 11/02/2012 |
| Inspection Date: | 01/23/2009 |
| Violation Code: | 6HV1002 |
| Violation: | HMBP NOT ESTABISHED/IMPLEMENTED. |
| Violation Citation: | Hazardous materials handler has not established/implemented a business plan. HSC 25503.5(a) |
| Activity: | ACTIVE |

| | |
|---|---|
| Facility Id: | 206834 |
| Update Date: | 11/02/2012 |
| Inspection Date: | 09/01/2009 |
| Violation Code: | 6HV1001 |
| Violation: | NO UPF PERMIT FOR HAZMATS |
| Violation Citation: | A Unified Program Facility permit has not been obtained for hazardous materials. 68.905 |
| Activity: | ACTIVE |

| | |
|---|---|
| Facility Id: | 206834 |
| Update Date: | 11/02/2012 |
| Inspection Date: | 02/16/2011 |
| Violation Code: | 6HV0225 |
| Violation: | ACCUMULATED HW>180 OR >270 DAYS |
| Violation Citation: | Accumulated waste too long (>180 or 270 days). 66262.34(d), CFR 262.34(e)&(f), &/or 25201(a) [>90 days for AHW waste] |
| Activity: | ACTIVE |

| | |
|---|---|
| Facility Id: | 110004 |
| Business Type: | Not reported |

**SPEEDY CLEAN SPECIALISTS INC (Continued)** **S103065134**

EPA Id Number: Not reported
APN: 534-332-01-00
Last HMMD Inspection: Not reported
Permit Status: INAC
Permit Expiration: 09/24/1997
Facility Owner: Not reported
Facility Address: Not reported
Facility City: Not reported
Facility State: Not reported
Facility Zip: Not reported
UST Owner: Not reported
Handle Regulated Hazmat: Not reported
Own Or Operate UST: Not reported
Subject To APSA: Not reported
Generate Haz Waste: Not reported
Treat Haz Waste: Not reported
Generate Medical Waste: Not reported

Facility Id: 129799
Business Type: 6HK53
EPA Id Number: CAL000025760
APN: 534-332-01-00
Last HMMD Inspection: 06/10/2004
Permit Status: INAC
Permit Expiration: 11/30/2005
Facility Owner: SPEEDY CLEAN SPECIALISTS INC
Facility Address: 1001 BROADWAY
Facility City: SAN DIEGO
Facility State: CA
Facility Zip: 92101-5543
UST Owner: Not reported
Handle Regulated Hazmat: Y
Own Or Operate UST: Not reported
Subject To APSA: Not reported
Generate Haz Waste: Y
Treat Haz Waste: Not reported
Generate Medical Waste: Not reported

Violations Inactive Permits:
Facility Id: 129799
Update Date: 11/02/2012
Inspection Date: 06/10/2004
Violation Code: 6HV0402
Violation: TRAINING PROGRAM NOT ADEQUATE
Violation Citation: Personnel training is not adequate to ensure compliance with hazardous waste regulations. CCR 66265.16(a)&(b)
Activity: Inactive Permit

EMI:
Year: 1999
County Code: 37
Air Basin: SD
Facility ID: 88107
Air District Name: SD
SIC Code: 7216
Air District Name: SAN DIEGO COUNTY APCD

**SPEEDY CLEAN SPECIALISTS INC (Continued)** **S103065134**

| | |
|---|---|
| Community Health Air Pollution Info System: | Not reported |
| Consolidated Emission Reporting Rule: | Not reported |
| Total Organic Hydrocarbon Gases Tons/Yr: | 1 |
| Reactive Organic Gases Tons/Yr: | 0 |
| Carbon Monoxide Emissions Tons/Yr: | 0 |
| NOX - Oxides of Nitrogen Tons/Yr: | 0 |
| SOX - Oxides of Sulphur Tons/Yr: | 0 |
| Particulate Matter Tons/Yr: | 0 |
| Part. Matter 10 Micrometers & Smllr Tons/Yr: | 0 |

| | |
|---|---|
| Year: | 2000 |
| County Code: | 37 |
| Air Basin: | SD |
| Facility ID: | 88107 |
| Air District Name: | SD |
| SIC Code: | 7216 |
| Air District Name: | SAN DIEGO COUNTY APCD |
| Community Health Air Pollution Info System: | Not reported |
| Consolidated Emission Reporting Rule: | Not reported |
| Total Organic Hydrocarbon Gases Tons/Yr: | 0 |
| Reactive Organic Gases Tons/Yr: | 0 |
| Carbon Monoxide Emissions Tons/Yr: | 0 |
| NOX - Oxides of Nitrogen Tons/Yr: | 0 |
| SOX - Oxides of Sulphur Tons/Yr: | 0 |
| Particulate Matter Tons/Yr: | 0 |
| Part. Matter 10 Micrometers & Smllr Tons/Yr: | 0 |

| | |
|---|---|
| Year: | 2001 |
| County Code: | 37 |
| Air Basin: | SD |
| Facility ID: | 88107 |
| Air District Name: | SD |
| SIC Code: | 7216 |
| Air District Name: | SAN DIEGO COUNTY APCD |
| Community Health Air Pollution Info System: | Not reported |
| Consolidated Emission Reporting Rule: | Not reported |
| Total Organic Hydrocarbon Gases Tons/Yr: | 0 |
| Reactive Organic Gases Tons/Yr: | 0 |
| Carbon Monoxide Emissions Tons/Yr: | 0 |
| NOX - Oxides of Nitrogen Tons/Yr: | 0 |
| SOX - Oxides of Sulphur Tons/Yr: | 0 |
| Particulate Matter Tons/Yr: | 0 |
| Part. Matter 10 Micrometers & Smllr Tons/Yr: | 0 |

| | |
|---|---|
| Year: | 2002 |
| County Code: | 37 |
| Air Basin: | SD |
| Facility ID: | 88107 |
| Air District Name: | SD |
| SIC Code: | 7216 |
| Air District Name: | SAN DIEGO COUNTY APCD |
| Community Health Air Pollution Info System: | Not reported |
| Consolidated Emission Reporting Rule: | Not reported |
| Total Organic Hydrocarbon Gases Tons/Yr: | 0 |
| Reactive Organic Gases Tons/Yr: | 0 |
| Carbon Monoxide Emissions Tons/Yr: | 0 |
| NOX - Oxides of Nitrogen Tons/Yr: | 0 |

**SPEEDY CLEAN SPECIALISTS INC (Continued)** **S103065134**

| | |
|---|---|
| SOX - Oxides of Sulphur Tons/Yr: | 0 |
| Particulate Matter Tons/Yr: | 0 |
| Part. Matter 10 Micrometers & Smllr Tons/Yr: | 0 |
| Year: | 2003 |
| County Code: | 37 |
| Air Basin: | SD |
| Facility ID: | 88107 |
| Air District Name: | SD |
| SIC Code: | 7216 |
| Air District Name: | SAN DIEGO COUNTY APCD |
| Community Health Air Pollution Info System: | Not reported |
| Consolidated Emission Reporting Rule: | Not reported |
| Total Organic Hydrocarbon Gases Tons/Yr: | 0 |
| Reactive Organic Gases Tons/Yr: | 0 |
| Carbon Monoxide Emissions Tons/Yr: | 0 |
| NOX - Oxides of Nitrogen Tons/Yr: | 0 |
| SOX - Oxides of Sulphur Tons/Yr: | 0 |
| Particulate Matter Tons/Yr: | 0 |
| Part. Matter 10 Micrometers & Smllr Tons/Yr: | 0 |
| Year: | 2004 |
| County Code: | 37 |
| Air Basin: | SD |
| Facility ID: | 88107 |
| Air District Name: | SD |
| SIC Code: | 7216 |
| Air District Name: | SAN DIEGO COUNTY APCD |
| Community Health Air Pollution Info System: | Not reported |
| Consolidated Emission Reporting Rule: | Not reported |
| Total Organic Hydrocarbon Gases Tons/Yr: | 0.392175 |
| Reactive Organic Gases Tons/Yr: | 0 |
| Carbon Monoxide Emissions Tons/Yr: | 0 |
| NOX - Oxides of Nitrogen Tons/Yr: | 0 |
| SOX - Oxides of Sulphur Tons/Yr: | 0 |
| Particulate Matter Tons/Yr: | 0 |
| Part. Matter 10 Micrometers & Smllr Tons/Yr: | 0 |
| Year: | 2005 |
| County Code: | 37 |
| Air Basin: | SD |
| Facility ID: | 88107 |
| Air District Name: | SD |
| SIC Code: | 7216 |
| Air District Name: | SAN DIEGO COUNTY APCD |
| Community Health Air Pollution Info System: | Not reported |
| Consolidated Emission Reporting Rule: | Not reported |
| Total Organic Hydrocarbon Gases Tons/Yr: | 0 |
| Reactive Organic Gases Tons/Yr: | 0 |
| Carbon Monoxide Emissions Tons/Yr: | 0 |
| NOX - Oxides of Nitrogen Tons/Yr: | 0 |
| SOX - Oxides of Sulphur Tons/Yr: | 0 |
| Particulate Matter Tons/Yr: | 0 |
| Part. Matter 10 Micrometers & Smllr Tons/Yr: | 0 |
| Year: | 2006 |
| County Code: | 37 |

**SPEEDY CLEAN SPECIALISTS INC (Continued)** **S103065134**

| | |
|---|---|
| Air Basin: | SD |
| Facility ID: | 88107 |
| Air District Name: | SD |
| SIC Code: | 7216 |
| Air District Name: | SAN DIEGO COUNTY APCD |
| Community Health Air Pollution Info System: | Not reported |
| Consolidated Emission Reporting Rule: | Not reported |
| Total Organic Hydrocarbon Gases Tons/Yr: | .392175 |
| Reactive Organic Gases Tons/Yr: | .273973455 |
| Carbon Monoxide Emissions Tons/Yr: | 0 |
| NOX - Oxides of Nitrogen Tons/Yr: | 0 |
| SOX - Oxides of Sulphur Tons/Yr: | 0 |
| Particulate Matter Tons/Yr: | 0 |
| Part. Matter 10 Micrometers & Smllr Tons/Yr: | 0 |

---

**466**
**NNE**
**1/4-1/2**
**0.332 mi.**
**1753 ft.**

**CEDAR GATEWAY** **CA SLIC** **S109277093**
**1620 06TH AV** **N/A**
**SAN DIEGO, CA 92101**

**Relative:**
**Higher**

**Actual:**
**151 ft.**

SLIC:

| | |
|---|---|
| Region: | STATE |
| **Facility Status:** | **Completed - Case Closed** |
| Status Date: | 01/20/2011 |
| Global Id: | T10000000449 |
| Lead Agency: | SAN DIEGO COUNTY LOP |
| Lead Agency Case Number: | H39731-001 |
| Latitude: | 32.7223278193009 |
| Longitude: | -117.159200906754 |
| Case Type: | Cleanup Program Site |
| Case Worker: | CF |
| Local Agency: | SAN DIEGO COUNTY LOP |
| RB Case Number: | Not reported |
| File Location: | Not reported |
| Potential Media Affected: | Not reported |
| Potential Contaminants of Concern: | Not reported |
| Site History: | Not reported |

Click here to access the California GeoTracker records for this facility:

---

**BC467**
**East**
**1/4-1/2**
**0.345 mi.**
**1824 ft.**

**TEN FIFTY B APARTMENTS** **CA SLIC** **S108997085**
**1050 B ST** **CA SAN DIEGO CO. SAM** **N/A**
**SAN DIEGO, CA 92110**

**Site 6 of 6 in cluster BC**

**Relative:**
**Higher**

**Actual:**
**92 ft.**

SLIC:

| | |
|---|---|
| Region: | STATE |
| **Facility Status:** | **Completed - Case Closed** |
| Status Date: | 04/01/2009 |
| Global Id: | SLT19765644 |
| Lead Agency: | SAN DIEGO COUNTY LOP |
| Lead Agency Case Number: | H39721-001 |
| Latitude: | 32.718088 |
| Longitude: | -117.155171 |

**TEN FIFTY B APARTMENTS (Continued)** **S108997085**

| | |
|---|---|
| Case Type: | Cleanup Program Site |
| Case Worker: | Not reported |
| Local Agency: | Not reported |
| RB Case Number: | Not reported |
| File Location: | Local Agency |
| Potential Media Affected: | Not reported |
| Potential Contaminants of Concern: | Not reported |
| Site History: | Not reported |

Click here to access the California GeoTracker records for this facility:

SAN DIEGO CO. SAM:

| | |
|---|---|
| Case Number: | H39721-001 |
| Agency: | DEH Site Assessment & Mitigation |
| **Funding:** | **Private - VAP** |
| Facility Type: | Soils Only |
| Facility Status: | Closed Case |
| Date: | 3/4/2009 |
| Date Began: | Not reported |

---

**BG468** **HOMCO PETROLEUM INC** **CA HIST CORTESE** **S104160500**
**SE** **915 F ST** **CA LUST** **N/A**
**1/4-1/2** **SAN DIEGO, CA 92101** **CA SWEEPS UST**
**0.350 mi.** **CA San Diego Co. HMMD**
**1847 ft.** **Site 1 of 2 in cluster BG** **CA SAN DIEGO CO. SAM**

**Relative: Higher**

**Actual: 64 ft.**

HIST CORTESE:

| | |
|---|---|
| Region: | CORTESE |
| Facility County Code: | 37 |
| Reg By: | LTNKA |
| Reg Id: | 9UT211 |

LUST:

| | |
|---|---|
| Region: | STATE |
| Global Id: | T0607300881 |
| Latitude: | 32.7135095 |
| Longitude: | -117.1563172 |
| Case Type: | LUST Cleanup Site |
| Status: | Completed - Case Closed |
| Status Date: | 11/17/1999 |
| Lead Agency: | SAN DIEGO COUNTY LOP |
| Case Worker: | KH |
| Local Agency: | SAN DIEGO COUNTY LOP |
| RB Case Number: | 9UT211 |
| LOC Case Number: | H15038-001 |
| File Location: | Local Agency |
| Potential Media Affect: | Aquifer used for drinking water supply |
| Potential Contaminants of Concern: | Gasoline |
| Site History: | Not reported |

Click here to access the California GeoTracker records for this facility:

Contact:

| | |
|---|---|
| Global Id: | T0607300881 |
| Contact Type: | Local Agency Caseworker |
| Contact Name: | KEVIN HEATON |
| Organization Name: | SAN DIEGO COUNTY LOP |

**HOMCO PETROLEUM INC (Continued)** **S104160500**

Address: P.O. Box 129261
City: San Diego
Email: kevin.heaton@sdcounty.ca.gov
Phone Number: Not reported

Status History:
Global Id: T0607300881
Status: Completed - Case Closed
Status Date: 11/17/1999

Global Id: T0607300881
Status: Open - Case Begin Date
Status Date: 12/31/1986

Regulatory Activities:
Global Id: T0607300881
Action Type: Other
Date: 12/31/1986
Action: Leak Began

Global Id: T0607300881
Action Type: ENFORCEMENT
Date: 10/15/1999
Action: Closure/No Further Action Letter - #H15038-001

Global Id: T0607300881
Action Type: Other
Date: 12/31/1986
Action: Leak Discovery

Global Id: T0607300881
Action Type: Other
Date: 05/04/1988
Action: Leak Stopped

Global Id: T0607300881
Action Type: ENFORCEMENT
Date: 12/31/1986
Action: Notice of Responsibility

Global Id: T0607300881
Action Type: Other
Date: 12/31/1986
Action: Leak Reported

SWEEPS UST:
Status: Active
Comp Number: 15038
Number: 9
Board Of Equalization: 44-022903
Referral Date: Not reported
Action Date: 06-26-92
Created Date: 02-29-88
Owner Tank Id: Not reported
SWRCB Tank Id: 37-000-015038-000001

**HOMCO PETROLEUM INC (Continued)** **S104160500**

Tank Status: A
Capacity: 12000
Active Date: Not reported
Tank Use: M.V. FUEL
STG: P
Content: LEADED
Number Of Tanks: 5

Status: Active
Comp Number: 15038
Number: 9
Board Of Equalization: 44-022903
Referral Date: Not reported
Action Date: 06-26-92
Created Date: 02-29-88
Owner Tank Id: Not reported
SWRCB Tank Id: 37-000-015038-000002
Tank Status: A
Capacity: 12000
Active Date: Not reported
Tank Use: M.V. FUEL
STG: P
Content: REG UNLEADED
Number Of Tanks: Not reported

Status: Active
Comp Number: 15038
Number: 9
Board Of Equalization: 44-022903
Referral Date: Not reported
Action Date: 06-26-92
Created Date: 02-29-88
Owner Tank Id: Not reported
SWRCB Tank Id: 37-000-015038-000003
Tank Status: A
Capacity: 6000
Active Date: Not reported
Tank Use: M.V. FUEL
STG: P
Content: LEADED
Number Of Tanks: Not reported

Status: Active
Comp Number: 15038
Number: 9
Board Of Equalization: 44-022903
Referral Date: Not reported
Action Date: 06-26-92
Created Date: 02-29-88
Owner Tank Id: Not reported
SWRCB Tank Id: 37-000-015038-000004
Tank Status: A
Capacity: 12000
Active Date: Not reported
Tank Use: M.V. FUEL
STG: P
Content: OTHER

**HOMCO PETROLEUM INC (Continued)** **S104160500**

Number Of Tanks: Not reported

Status: Active
Comp Number: 15038
Number: 9
Board Of Equalization: 44-022903
Referral Date: Not reported
Action Date: 06-26-92
Created Date: 02-29-88
Owner Tank Id: Not reported
SWRCB Tank Id: 37-000-015038-000006
Tank Status: A
Capacity: 10000
Active Date: Not reported
Tank Use: M.V. FUEL
STG: P
Content: REG UNLEADED
Number Of Tanks: Not reported

SAN DIEGO CO. HMMD:
Facility Id: 115038
Business Type: Not reported
EPA Id Number: Not reported
APN: 535-131-09-00
Last HMMD Inspection: Not reported
Permit Status: INAC
Permit Expiration: Not reported
Facility Owner: HOMCO PETROLEUM INC
Facility Address: 2936 MEADE AV
Facility City: SAN DIEGO
Facility State: CA
Facility Zip: 92116-4250
UST Owner: HOMCO PETROLEUM INC
Handle Regulated Hazmat: Not reported
Own Or Operate UST: Not reported
Subject To APSA: Not reported
Generate Haz Waste: Not reported
Treat Haz Waste: Not reported
Generate Medical Waste: Not reported

UST:
UST Name: UNDERGROUND TANK 115038 T001
Last Update: 2012-11-02 14:17:38
Permit Number: 115038
Tank Type: SINGLE WALL
Additional Id: 1
Capacity Gallons: 12000
UST Contents: LEADED
Other Content Info: LEADED
Reg Status: REMOVED
Remove Close Date: 1988-04-05 00:00:00
Year Installed: 1965-01-01 00:00:00
Pipe Type: Not reported
Delivery System: Not reported
Monitor Code: 05
UST Monitor Method: SW TANK DW PIPE W/ POS SHUTOFF-ALARM ON LLD W/ SIRS:SIR ANALY MONTHLY, TANK TEST BIENNIALLY, PIPE TEST ANN 0.1 G/HR OR MO 0.2 G/HR

**HOMCO PETROLEUM INC (Continued)** **S104160500**

| | |
|---|---|
| UST Name: | UNDERGROUND TANK 115038 T002 |
| Last Update: | 2012-11-02 14:17:38 |
| Permit Number: | 115038 |
| Tank Type: | SINGLE WALL |
| Additional Id: | 2 |
| Capacity Gallons: | 12000 |
| UST Contents: | REGULAR UNLEADED |
| Other Content Info: | REGULAR UNLEADED |
| Reg Status: | REMOVED |
| Remove Close Date: | 1988-04-05 00:00:00 |
| Year Installed: | 1965-01-01 00:00:00 |
| Pipe Type: | Not reported |
| Delivery System: | Not reported |
| Monitor Code: | 05 |
| UST Monitor Method: | SW TANK DW PIPE W/ POS SHUTOFF-ALARM ON LLD W/ SIRS:SIR ANALY MONTHLY, TANK TEST BIENNIALLY, PIPE TEST ANN 0.1 G/HR OR MO 0.2 G/HR |

| | |
|---|---|
| UST Name: | UNDERGROUND TANK 115038 T003 |
| Last Update: | 2012-11-02 14:17:38 |
| Permit Number: | 115038 |
| Tank Type: | SINGLE WALL |
| Additional Id: | 3 |
| Capacity Gallons: | 6000 |
| UST Contents: | PREMIUM UNLEADED |
| Other Content Info: | PREMIUM UNLEADED |
| Reg Status: | REMOVED |
| Remove Close Date: | 1988-04-05 00:00:00 |
| Year Installed: | 1965-01-01 00:00:00 |
| Pipe Type: | Not reported |
| Delivery System: | Not reported |
| Monitor Code: | 05 |
| UST Monitor Method: | SW TANK DW PIPE W/ POS SHUTOFF-ALARM ON LLD W/ SIRS:SIR ANALY MONTHLY, TANK TEST BIENNIALLY, PIPE TEST ANN 0.1 G/HR OR MO 0.2 G/HR |

| | |
|---|---|
| UST Name: | UNDERGROUND TANK 115038 T004 |
| Last Update: | 2012-11-02 14:17:38 |
| Permit Number: | 115038 |
| Tank Type: | SINGLE WALL |
| Additional Id: | 4 |
| Capacity Gallons: | 12000 |
| UST Contents: | DIESEL |
| Other Content Info: | DIESEL |
| Reg Status: | REMOVED |
| Remove Close Date: | 1988-04-05 00:00:00 |
| Year Installed: | 1965-01-01 00:00:00 |
| Pipe Type: | Not reported |
| Delivery System: | Not reported |
| Monitor Code: | 05 |
| UST Monitor Method: | SW TANK DW PIPE W/ POS SHUTOFF-ALARM ON LLD W/ SIRS:SIR ANALY MONTHLY, TANK TEST BIENNIALLY, PIPE TEST ANN 0.1 G/HR OR MO 0.2 G/HR |

| | |
|---|---|
| UST Name: | UNDERGROUND TANK 115038 T005 |
| Last Update: | 2012-11-02 14:17:38 |
| Permit Number: | 115038 |
| Tank Type: | UNKNOWN |
| Additional Id: | 5 |
| Capacity Gallons: | 10000 |

**HOMCO PETROLEUM INC (Continued)** **S104160500**

UST Contents: Not reported
Other Content Info: SEE FILE FOR CONTENTS
Reg Status: REMOVED
Remove Close Date: 1988-04-05 00:00:00
Year Installed: 1983-01-01 00:00:00
Pipe Type: Not reported
Delivery System: Not reported
Monitor Code: 05
UST Monitor Method: SW TANK DW PIPE W/ POS SHUTOFF-ALARM ON LLD W/ SIRS:SIR ANALY MONTHLY, TANK TEST BIENNIALLY, PIPE TEST ANN 0.1 G/HR OR MO 0.2 G/HR

UST Name: UNDERGROUND TANK 115038 T006
Last Update: 2012-11-02 14:17:38
Permit Number: 115038
Tank Type: DOUBLE WALL
Additional Id: 005
Capacity Gallons: 10000
UST Contents: REGULAR UNLEADED
Other Content Info: REGULAR UNLEADED
Reg Status: REMOVED
Remove Close Date: 1988-04-05 00:00:00
Year Installed: 1986-01-01 00:00:00
Pipe Type: SINGLE WALL
Delivery System: PRESSURE
Monitor Code: 25
UST Monitor Method: EXTERNAL MONITOR : CONTINUOUS VADOSE ZONE VAPOR MONITORS AND / OR WEEKLY (MINIMUM) VADOSE ZONE LIQUID MONITORING

UST Name: UNDERGROUND TANK 115038 T008
Last Update: 2012-11-02 14:17:38
Permit Number: 115038
Tank Type: SINGLE WALL
Additional Id: 8
Capacity Gallons: 1000
UST Contents: Not reported
Other Content Info: WASTE OIL
Reg Status: REMOVED
Remove Close Date: 1988-04-05 00:00:00
Year Installed: Not reported
Pipe Type: Not reported
Delivery System: Not reported
Monitor Code: 90
UST Monitor Method: NO MONITORING ALTERNATIVE SELECTED. VERIFY AND ENTER MONITORING ALTERNATIVE DURING INSPECTION.

SAN DIEGO CO. SAM:
Case Number: H15038-001
Agency: DEH Site Assessment & Mitigation
**Funding:** **LOP - Federal Fund**
Facility Type: Drinking Water Aquifer Impacted
Facility Status: Closed Case
Date: 11/17/1999
Date Began: 12/31/1986

**BG469** **PEACHTREE INN (FORMER HOMCO PETROLEUM)** **CA LUST** **S104541726**
**SE** **915 F ST** **N/A**
**1/4-1/2** **SAN DIEGO, CA 92101**
**0.350 mi.**
**1847 ft.** **Site 2 of 2 in cluster BG**

**Relative:**
**Higher**

**Actual:**
**64 ft.**

LUST REG 9:

| | |
|---|---|
| Region: | 9 |
| Status: | Case Closed |
| Case Number: | 9UT211 |
| Local Case: | H15038-001 |
| Substance: | Gasoline |
| Qty Leaked: | Not reported |
| Abate Method: | FPVE |
| Local Agency: | San Diego |
| How Found: | Other Means |
| How Stopped: | Not reported |
| Source: | Unknown |
| Cause: | Unknown |
| Lead Agency: | Local Agency |
| Case Type: | Other ground water affected |
| Date Found: | 06/22/1986 |
| Date Stopped: | 04/04/1988 |
| Confirm Date: | 04/04/1988 |
| Submit Workplan: | Not reported |
| Prelim Assess: | 01/21/1987 |
| Desc Pollution: | Not reported |
| Remed Plan: | 09/08/1988 |
| Remed Action: | Not reported |
| Began Monitor: | Not reported |
| Release Date: | 12/31/1986 |
| Enforce Date: | Not reported |
| Closed Date: | 11/17/99 |
| Enforce Type: | Not reported |
| Pilot Program: | LOP |
| Basin Number: | 908.22 |
| GW Depth: | 47.75 |
| Beneficial Use: | No Beneficial groundwater use |
| NPDES Number: | Not reported |
| Priority: | 1B |
| File Dispn: | File discarded, case closed |
| Interim Remedial Actions: | No |
| Cleanup and Abatement order Number: | Not reported |
| Waste Discharge Requirement Number: | Not reported |

---

**BF470** **FORMER GOODYEAR AUTO CARE** **CA SLIC** **U001572566**
**ESE** **1045 BROADWAY** **CA HIST UST** **N/A**
**1/4-1/2** **SAN DIEGO, CA 92101** **CA SWEEPS UST**
**0.352 mi.** **CA ENVIROSTOR**
**1857 ft.** **Site 2 of 2 in cluster BF** **CA SAN DIEGO CO. SAM**

**Relative:**
**Higher**

**Actual:**
**84 ft.**

SLIC:

| | |
|---|---|
| Region: | STATE |
| **Facility Status:** | **Completed - Case Closed** |
| Status Date: | 10/20/2010 |
| Global Id: | T10000001810 |
| Lead Agency: | SAN DIEGO COUNTY LOP |
| Lead Agency Case Number: | H27452-001 |
| Latitude: | 32.715413 |
| Longitude: | -117.154988 |

**FORMER GOODYEAR AUTO CARE (Continued)** **U001572566**

| | |
|---|---|
| Case Type: | Cleanup Program Site |
| Case Worker: | KK |
| Local Agency: | SAN DIEGO COUNTY LOP |
| RB Case Number: | Not reported |
| File Location: | Local Agency |
| Potential Media Affected: | Soil |
| Potential Contaminants of Concern: | Tetrachloroethylene (PCE), Polychlorinated biphenyls (PCBs), Lead, Diesel, Waste Oil / Motor / Hydraulic / Lubricating |
| Site History: | The former Goodyear Auto Care was damaged in a fire. Soil sampling & analysis detected TPH and chlorinated solvents. The RP proposes excavation to remove impacted soil. The Department of Environmental Health, Site Assessment and Mitigation Program (SAM), reviewed the environmental investigation reports related to the above-referenced property, prepared by Geocon Consultants, Inc. The reports summarize site investigation activities performed at the above-referenced location and propose excavation of hydrocarbon- and chlorinated solvent-impacted soil. The Voluntary Assistance Program Application requested that SAM provide oversight and concurrence with proposed removal action. Prior to SAM approval of the excavation workplan, the property owner notified SAM that the proposed land use for the property was a paved grade level parking lot. After conducting research of the site and surrounding area, SAM determined and subsequently notified the property owner that implementation of the proposed excavation activities was not necessary for the proposed site use. Regardless, on May 25, 2010, SAM was notified that the excavation activities would continue at the site. The consultant subsequently provided a remediation report outlining excavation activities conducted at the site. SAM was instructed not to review or comment on the document and to provide regulatory case closure based on the proposed site use as a paved parking lot. As a result, SAM has no knowledge of the excavation activities conducted at the site or their effectiveness. Therefore, provided that the information presented to SAM was complete, accurate, and representative of existing site conditions, this agency concurs that the site investigation goals established for the subject site have been met. Please be advised that this letter does not relieve the responsible party of any liability under the California Health and Safety Code or the Porter Cologne Water Quality Control Act. If previously unidentified contamination is discovered which may affect public health, safety and/or water quality, additional site assessment and cleanup may be necessary. SAM understands that the proposed land use for the site is a paved grade level parking lot, which at this time is the only approved land use for the property. Changes to this land use will require reevaluation of the property to determine if the revised land use could result in a risk to public health. |

Click here to access the California GeoTracker records for this facility:

HIST UST:

| | |
|---|---|
| Region: | STATE |
| Facility ID: | 00000028398 |
| Facility Type: | Other |
| Other Type: | TIRES & SERVICE |
| Contact Name: | Not reported |
| Telephone: | 6192336666 |
| Owner Name: | GOODYEAR TIRE & RUBBER CO. |
| Owner Address: | 1144 E. MARKET ST. |

**FORMER GOODYEAR AUTO CARE (Continued)** **U001572566**

Owner City,St,Zip: AKRON, OH 44316
Total Tanks: 0001

Tank Num: 001
Container Num: 1
Year Installed: Not reported
Tank Capacity: 00000000
Tank Used for: WASTE
Type of Fuel: WASTE OIL
Container Construction Thickness: Not reported
Leak Detection: None

SWEEPS UST:
Status: Active
Comp Number: 27452
Number: 9
Board Of Equalization: 44-001109
Referral Date: Not reported
Action Date: 06-26-92
Created Date: 02-29-88
Owner Tank Id: Not reported
SWRCB Tank Id: Not reported
Tank Status: Not reported
Capacity: Not reported
Active Date: Not reported
Tank Use: Not reported
STG: Not reported
Content: Not reported
Number Of Tanks: Not reported

Status: Not reported
Comp Number: 27452
Number: Not reported
Board Of Equalization: 44-001109
Referral Date: Not reported
Action Date: Not reported
Created Date: Not reported
Owner Tank Id: Not reported
SWRCB Tank Id: 37-000-027452-000001
Tank Status: Not reported
Capacity: 500
Active Date: Not reported
Tank Use: PETROLEUM
STG: WASTE
Content: Not reported
Number Of Tanks: 1

ENVIROSTOR:
Facility ID: 60001296
Status: Refer: 1248 Local Agency
Status Date: 02/01/2010
Site Code: Not reported
Site Type: Evaluation
Site Type Detailed: Evaluation
Acres: 0
NPL: NO

**FORMER GOODYEAR AUTO CARE (Continued)** **U001572566**

Regulatory Agencies: SAN DIEGO COUNTY
Lead Agency: SAN DIEGO COUNTY
Program Manager: Not reported
Supervisor: Referred - Not Assigned
Division Branch: Cleanup Cypress
Assembly: 79
Senate: Not reported
Special Program: Not reported
Restricted Use: NO
Site Mgmt Req: NONE SPECIFIED
Funding: Not Applicable
Latitude: 0
Longitude: 0
APN: 534-332-11-00
Past Use: NONE SPECIFIED
Potential COC: NONE SPECIFIED
Confirmed COC: NONE SPECIFIED
Potential Description: NONE SPECIFIED
Alias Name: 534-332-11-00
Alias Type: APN
Alias Name: 60001296
Alias Type: Envirostor ID Number

Completed Info:
Completed Area Name: PROJECT WIDE
Completed Sub Area Name: Not reported
Completed Document Type: SB 1248 Notification
Completed Date: 02/01/2010
Comments: An SB 1248 Notification received from the County of San Diego requesting an oversight and concurrence with proposed removal action. Removal action was proposed by the property owner. The location was burned down which resulted in impacts to soil. Petroleum hydrocarbons and chlorinated solvents have been identified in soil.

Future Area Name: Not reported
Future Sub Area Name: Not reported
Future Document Type: Not reported
Future Due Date: Not reported
Schedule Area Name: Not reported
Schedule Sub Area Name: Not reported
Schedule Document Type: Not reported
Schedule Due Date: Not reported
Schedule Revised Date: Not reported

SAN DIEGO CO. SAM:
Case Number: H27452-001
Agency: DEH Site Assessment & Mitigation
**Funding:** **Private - VAP**
Facility Type: Soils Only
Facility Status: Preliminary Assessment
Date: 1/25/2010
Date Began: Not reported

**471 SW 1/4-1/2 0.358 mi. 1888 ft.** **NAVY ATHLETIC FIELD** **CA ENVIROSTOR** **S107736860**
**SAN DIEGO, CA** **N/A**

**Relative: Lower**

**Actual: 28 ft.**

ENVIROSTOR:

| | |
|---|---|
| Facility ID: | 80001116 |
| Status: | Inactive - Needs Evaluation |
| Status Date: | 07/01/2005 |
| Site Code: | Not reported |
| Site Type: | Military Evaluation |
| Site Type Detailed: | FUDS |
| Acres: | Not reported |
| NPL: | NO |
| Regulatory Agencies: | SMBRP |
| Lead Agency: | SMBRP |
| Program Manager: | Not reported |
| Supervisor: | Douglas Bautista |
| Division Branch: | Cleanup Cypress |
| Assembly: | 78 |
| Senate: | 39 |
| Special Program: | Not reported |
| Restricted Use: | NO |
| Site Mgmt Req: | NONE SPECIFIED |
| Funding: | DERA |
| Latitude: | 32.71333 |
| Longitude: | -117.1666 |
| APN: | NONE SPECIFIED |
| Past Use: | NONE SPECIFIED |
| Potential COC: | NONE SPECIFIED |
| Confirmed COC: | NONE SPECIFIED |
| Potential Description: | NONE SPECIFIED |
| Alias Name: | CA99799FA44500 |
| Alias Type: | Federal Facility ID |
| Alias Name: | J09CA7418 |
| Alias Type: | INPR |
| Alias Name: | 80001116 |
| Alias Type: | Envirostor ID Number |

Completed Info:

| | |
|---|---|
| Completed Area Name: | Not reported |
| Completed Sub Area Name: | Not reported |
| Completed Document Type: | Not reported |
| Completed Date: | Not reported |
| Comments: | Not reported |
| Future Area Name: | Not reported |
| Future Sub Area Name: | Not reported |
| Future Document Type: | Not reported |
| Future Due Date: | Not reported |
| Schedule Area Name: | Not reported |
| Schedule Sub Area Name: | Not reported |
| Schedule Document Type: | Not reported |
| Schedule Due Date: | Not reported |
| Schedule Revised Date: | Not reported |

**472**
**SE**
**1/4-1/2**
**0.358 mi.**
**1891 ft.**

**CATTELLUS DEVELOPMENT**
**800 G ST**
**SAN DIEGO, CA 92101**

**CA SLIC** **S104750036**
**CA SWEEPS UST** **N/A**
**CA San Diego Co. HMMD**
**CA SAN DIEGO CO. SAM**

**Relative:**
**Lower**

**Actual:**
**54 ft.**

SLIC:

| | |
|---|---|
| Region: | STATE |
| **Facility Status:** | **Completed - Case Closed** |
| Status Date: | 06/06/1990 |
| Global Id: | T0608129020 |
| Lead Agency: | SAN DIEGO COUNTY LOP |
| Lead Agency Case Number: | H29946-001 |
| Latitude: | 32.712583 |
| Longitude: | -117.157393 |
| Case Type: | Cleanup Program Site |
| Case Worker: | Not reported |
| Local Agency: | Not reported |
| RB Case Number: | Not reported |
| File Location: | Local Agency |
| Potential Media Affected: | Not reported |
| Potential Contaminants of Concern: | Not reported |
| Site History: | Not reported |

Click here to access the California GeoTracker records for this facility:

SWEEPS UST:

| | |
|---|---|
| Status: | Not reported |
| Comp Number: | 22813 |
| Number: | Not reported |
| Board Of Equalization: | Not reported |
| Referral Date: | Not reported |
| Action Date: | Not reported |
| Created Date: | Not reported |
| Owner Tank Id: | Not reported |
| SWRCB Tank Id: | 37-000-022813-000001 |
| Tank Status: | Not reported |
| Capacity: | 550 |
| Active Date: | Not reported |
| Tank Use: | M.V. FUEL |
| STG: | PRODUCT |
| Content: | REG UNLEADED |
| Number Of Tanks: | 1 |

SAN DIEGO CO. HMMD:

| | |
|---|---|
| Facility Id: | 122813 |
| Business Type: | 6HK03 |
| EPA Id Number: | Not reported |
| APN: | DEH-122813 |
| Last HMMD Inspection: | Not reported |
| Permit Status: | INAC |
| Permit Expiration: | 12/31/2002 |
| Facility Owner: | CATELLUS DEVELOPMENT |
| Facility Address: | 201 MISSION ST |
| Facility City: | SAN FRANCISCO |
| Facility State: | CA |
| Facility Zip: | 94105-1831 |
| UST Owner: | Not reported |

**CATTELLUS DEVELOPMENT (Continued)** **S104750036**

Handle Regulated Hazmat: Not reported
Own Or Operate UST: Not reported
Subject To APSA: Not reported
Generate Haz Waste: Not reported
Treat Haz Waste: Not reported
Generate Medical Waste: Not reported

UST:
UST Name: UNDERGROUND TANK 122813 T001
Last Update: 2012-11-02 14:17:38
Permit Number: 122813
Tank Type: UNKNOWN
Additional Id: AT2153
Capacity Gallons: 550
UST Contents: REGULAR UNLEADED
Other Content Info: REGULAR UNLEADED
Reg Status: REMOVED
Remove Close Date: 1990-12-20 00:00:00
Year Installed: Not reported
Pipe Type: Not reported
Delivery System: Not reported
Monitor Code: 90
UST Monitor Method: NO MONITORING ALTERNATIVE SELECTED. VERIFY AND ENTER MONITORING ALTERNATIVE DURING INSPECTION.

Facility Id: 129946
Business Type: Not reported
EPA Id Number: Not reported
APN: 535-103-04-00
Last HMMD Inspection: Not reported
Permit Status: INAC
Permit Expiration: Not reported
Facility Owner: CATELLUS DEVELOPMENT
Facility Address: 5550 W C ST 1810
Facility City: SAN DIEGO
Facility State: CA
Facility Zip: 92101-
UST Owner: Not reported
Handle Regulated Hazmat: Not reported
Own Or Operate UST: Not reported
Subject To APSA: Not reported
Generate Haz Waste: Not reported
Treat Haz Waste: Not reported
Generate Medical Waste: Not reported

SAN DIEGO CO. SAM:
Case Number: H29946-001
Agency: DEH Site Assessment & Mitigation
**Funding:** **Private - VAP**
Facility Type: Soils Only
Facility Status: Closed Case
Date: 6/6/1990
Date Began: Not reported

**BH473** **FORMER GAS STATION AT LIONS MANOR** **CA SLIC** **S106879892**
**South** **310 MARKET STREET** **CA San Diego Co. HMMD** **N/A**
**1/4-1/2** **SAN DIEGO, CA 92101**
**0.358 mi.**
**1892 ft.** **Site 1 of 8 in cluster BH**

**Relative:**
**Lower**

**Actual:**
**29 ft.**

SLIC:

| | |
|---|---|
| Region: | STATE |
| **Facility Status:** | **Completed - Case Closed** |
| Status Date: | 07/05/2013 |
| Global Id: | T10000004825 |
| Lead Agency: | SAN DIEGO COUNTY LOP |
| Lead Agency Case Number: | DEH2013-LSAM-000182 |
| Latitude: | 32.7117669342299 |
| Longitude: | -117.161290330025 |
| Case Type: | Cleanup Program Site |
| Case Worker: | JC |
| Local Agency: | SAN DIEGO COUNTY LOP |
| RB Case Number: | Not reported |
| File Location: | Local Agency |
| Potential Media Affected: | Not reported |
| Potential Contaminants of Concern: | Not reported |
| Site History: | Refer to "Site Maps/Documents" tab for Closure Letter |

Click here to access the California GeoTracker records for this facility:

SAN DIEGO CO. HMMD:

| | |
|---|---|
| Facility Id: | 204790 |
| Business Type: | 6HK18 |
| EPA Id Number: | Not reported |
| APN: | 535-096-15-00 |
| Last HMMD Inspection: | 10/20/2011 |
| Permit Status: | OPEN |
| Permit Expiration: | 06/30/2013 |
| Facility Owner: | LIONS COMMUNITY SERVICE CORP |
| Facility Address: | 310 MARKET ST |
| Facility City: | SAN DIEGO |
| Facility State: | CA |
| Facility Zip: | 92101 |
| UST Owner: | Not reported |
| Handle Regulated Hazmat: | Y |
| Own Or Operate UST: | Not reported |
| Subject To APSA: | Not reported |
| Generate Haz Waste: | Not reported |
| Treat Haz Waste: | Not reported |
| Generate Medical Waste: | Not reported |

Active Permits:

| | |
|---|---|
| Facility Id: | 204790 |
| Update Date: | 11/02/2012 |
| Case Number: | 68476-34-6 |
| Name: | DIESEL FUEL |
| Other Information: | Not reported |
| Material Waste: | Material |
| Hazardous Categories 1: | FIRE |
| Hazardous Categories 2: | Not reported |

Violations Active Permits:

| | |
|---|---|
| Facility Id: | 204790 |

**FORMER GAS STATION AT LIONS MANOR (Continued)** **S106879892**

Update Date: 11/02/2012
Inspection Date: 10/20/2011
Violation Code: 6HV1017
Violation: HMBP NOT CERTIFIED ANNUALLY
Violation Citation: Business Plan not certified annually. 25505(d) & (e)(2)
Activity: ACTIVE

---

**BI474** **CENTRE CITY DEVELOPMENT CORP.** **CA HIST CORTESE** **S102426496**
**South** **448 MARKET ST W** **CA LUST** **N/A**
**1/4-1/2** **SAN DIEGO, CA 92101**
**0.359 mi.**
**1894 ft.** **Site 1 of 2 in cluster BI**

**Relative:**
**Lower**

**Actual:**
**35 ft.**

HIST CORTESE:
Region: CORTESE
Facility County Code: 37
Reg By: LTNKA
Reg Id: 9UT1119

LUST REG 9:
Region: 9
Status: Case Closed
Case Number: 9UT1119
Local Case: H26566-001
Substance: Boiler Fuel
Qty Leaked: 0
Abate Method: Excavate and Dispose - remove contaminated soil and dispose in approved site
Local Agency: San Diego
How Found: Tank Closure
How Stopped: Close Tank
Source: Tank
Cause: Corrosion
Lead Agency: Local Agency
Case Type: Other ground water affected
Date Found: 11/29/1988
Date Stopped: 11/29/1988
Confirm Date: 11/29/1988
Submit Workplan: Not reported
Prelim Assess: 11/29/1988
Desc Pollution: Not reported
Remed Plan: / /
Remed Action: Not reported
Began Monitor: Not reported
Release Date: 12/05/1988
Enforce Date: Not reported
Closed Date: 9/2/93
Enforce Type: Not reported
Pilot Program: LOP
Basin Number: 908.22
GW Depth: Not reported
Beneficial Use: No Beneficial groundwater use
NPDES Number: Not reported
Priority: Low priority. Priority ranking can change over time.
File Dispn: File discarded, case closed
Interim Remedial Actions: Yes

**CENTRE CITY DEVELOPMENT CORP. (Continued)** **S102426496**

Cleanup and Abatement order Number: Not reported
Waste Discharge Requirement Number: Not reported

---

**BJ475** **COMMERCIAL PRESS INC** **CA SLIC** **S104745455**
**SSE** **617 07TH AV** **CA San Diego Co. HMMD** **N/A**
**1/4-1/2** **SAN DIEGO, CA 92101** **CA SAN DIEGO CO. SAM**
**0.362 mi.**
**1912 ft.** **Site 1 of 4 in cluster BJ**

**Relative:**
**Lower**

**Actual:**
**45 ft.**

SLIC:

| | |
|---|---|
| Region: | STATE |
| **Facility Status:** | **Completed - Case Closed** |
| Status Date: | 01/03/2007 |
| Global Id: | T0608107439 |
| Lead Agency: | SAN DIEGO COUNTY LOP |
| Lead Agency Case Number: | H02287-001 |
| Latitude: | 32.7117846274419 |
| Longitude: | -117.158160209656 |
| Case Type: | Cleanup Program Site |
| Case Worker: | SW |
| Local Agency: | SAN DIEGO COUNTY LOP |
| RB Case Number: | Not reported |
| File Location: | Local Agency |
| Potential Media Affected: | Under Investigation |
| Potential Contaminants of Concern: | Not reported |
| Site History: | To: DEH/SAM RE: H02287-001 - Former Bert's Chrome Plating 617 7th Avenue, SD - Case Closure/No DATE: January 30,2012 Caseworker: Ellen Beacon, EHS II This case was opened in March 1990 following the submittal of a Phase I report which indicated that high levels of chromium were present in soil and wallboard samples. The consultant recommended evacuating the building. This case can be closed as a new case was opened and closed under a different APN for the same site at H39677- 001. This case was known as the Cline ResidencelFormer Plating Shop and has the same address in Kiva but a different APN (-005). The Cline Residence (005) is the actual location of the site. |

Click here to access the California GeoTracker records for this facility:

SAN DIEGO CO. HMMD:

| | |
|---|---|
| Facility Id: | 102287 |
| Business Type: | Not reported |
| EPA Id Number: | CAD982043127 |
| APN: | 535-105-06-00 |
| Last HMMD Inspection: | 06/21/1988 |
| Permit Status: | INAC |
| Permit Expiration: | 06/21/1988 |
| Facility Owner: | GARY TEPNER |
| Facility Address: | 617 07TH AV |
| Facility City: | SAN DIEGO |
| Facility State: | CA |
| Facility Zip: | 92101-6401 |
| UST Owner: | Not reported |
| Handle Regulated Hazmat: | Y |
| Own Or Operate UST: | Not reported |
| Subject To APSA: | Not reported |
| Generate Haz Waste: | Y |
| Treat Haz Waste: | Not reported |

**COMMERCIAL PRESS INC (Continued)** **S104745455**

Generate Medical Waste: Not reported

SAN DIEGO CO. SAM:
Case Number: H02287-001
Agency: DEH Site Assessment & Mitigation
**Funding:** **Non Billable**
Facility Type: Complaint
Facility Status: Preliminary Assessment
Date: 1/13/1994
Date Began: 3/21/1990

---

**BI476** **DOWNTOWN SENIOR CENTER** **CA SLIC** **S104750464**
**South** **600 05TH AV** **CA San Diego Co. HMMD** **N/A**
**1/4-1/2** **SAN DIEGO, CA 92101** **CA SAN DIEGO CO. SAM**
**0.364 mi.**
**1924 ft.** **Site 2 of 2 in cluster BI**

**Relative:**
**Lower**

**Actual:**
**37 ft.**

SLIC:
Region: STATE
**Facility Status:** **Completed - Case Closed**
Status Date: 05/13/1992
Global Id: T0608107936
Lead Agency: SAN DIEGO COUNTY LOP
Lead Agency Case Number: H23587-001
Latitude: 32.7112429914651
Longitude: -117.160348892212
Case Type: Cleanup Program Site
Case Worker: Not reported
Local Agency: Not reported
RB Case Number: Not reported
File Location: Local Agency
Potential Media Affected: Other Groundwater (uses other than drinking water)
Potential Contaminants of Concern: Gasoline
Site History: Not reported

Click here to access the California GeoTracker records for this facility:

SAN DIEGO CO. HMMD:
Facility Id: 123587
Business Type: Not reported
EPA Id Number: Not reported
APN: 535-095-05-00
Last HMMD Inspection: Not reported
Permit Status: INAC
Permit Expiration: Not reported
Facility Owner: DOWNTOWN SENIOR CENTER
Facility Address: PO BOX 1151
Facility City: SAN DIEGO
Facility State: CA
Facility Zip: 92112-1151
UST Owner: Not reported
Handle Regulated Hazmat: Not reported
Own Or Operate UST: Not reported
Subject To APSA: Not reported
Generate Haz Waste: Not reported
Treat Haz Waste: Not reported
Generate Medical Waste: Not reported

**DOWNTOWN SENIOR CENTER (Continued)** **S104750464**

SAN DIEGO CO. SAM:
- Case Number: H23587-001
- Agency: DEH Site Assessment & Mitigation
- **Funding: Private - VAP**
- Facility Type: GW With No Beneficial Use Designation
- Facility Status: Closed Case
- Date: 5/13/1992
- Date Began: Not reported

---

**477 NW 1/4-1/2 0.366 mi. 1934 ft.**

**COAST AUTO SERVICE**
**1555 STATE ST**
**SAN DIEGO, CA 92101**

**CA SLIC** **S100729197**
**CA San Diego Co. HMMD** **N/A**
**CA SAN DIEGO CO. SAM**

**Relative: Higher**

**Actual: 73 ft.**

SLIC:
- Region: STATE
- **Facility Status: Completed - Case Closed**
- Status Date: 01/12/2004
- Global Id: T0608174149
- Lead Agency: SAN DIEGO COUNTY LOP
- Lead Agency Case Number: H13335-001
- Latitude: 32.721426
- Longitude: -117.166048
- Case Type: Cleanup Program Site
- Case Worker: Not reported
- Local Agency: Not reported
- RB Case Number: Not reported
- File Location: Local Agency
- Potential Media Affected: Soil
- Potential Contaminants of Concern: Not reported
- Site History: Not reported

Click here to access the California GeoTracker records for this facility:

SAN DIEGO CO. HMMD:
- Facility Id: 113335
- Business Type: 6HK26
- EPA Id Number: CAL000147673
- APN: DEH-113335
- Last HMMD Inspection: 09/25/1998
- Permit Status: INAC
- Permit Expiration: 10/31/2000
- Facility Owner: LARRY KEYSER
- Facility Address: 1555 STATE ST
- Facility City: SAN DIEGO
- Facility State: CA
- Facility Zip: 92101-2921
- UST Owner: Not reported
- Handle Regulated Hazmat: Not reported
- Own Or Operate UST: Not reported
- Subject To APSA: Not reported
- Generate Haz Waste: Y
- Treat Haz Waste: Not reported
- Generate Medical Waste: Not reported

UST:

**COAST AUTO SERVICE (Continued)** **S100729197**

| | |
|---|---|
| UST Name: | UNDERGROUND TANK 113335 |
| Last Update: | 2012-11-02 14:17:38 |
| Permit Number: | 113335 |
| Tank Type: | UNKNOWN |
| Additional Id: | AT4839 |
| Capacity Gallons: | 500 |
| UST Contents: | Not reported |
| Other Content Info: | Not reported |
| Reg Status: | REMOVED |
| Remove Close Date: | 2002-11-12 00:00:00 |
| Year Installed: | Not reported |
| Pipe Type: | Not reported |
| Delivery System: | Not reported |
| Monitor Code: | 90 |
| UST Monitor Method: | NO MONITORING ALTERNATIVE SELECTED. VERIFY AND ENTER MONITORING ALTERNATIVE DURING INSPECTION |

SAN DIEGO CO. SAM:

| | |
|---|---|
| Case Number: | H13335-001 |
| Agency: | DEH Site Assessment & Mitigation |
| **Funding:** | **Private - VAP** |
| Facility Type: | Soils Only |
| Facility Status: | Closed Case |
| Date: | 1/12/2004 |
| Date Began: | 7/10/2001 |

---

**BK478** **GTF PROPERTIES** **CA HIST CORTESE** **S101302071**
**SSW** **148 MARKET ST** **CA LUST** **N/A**
**1/4-1/2** **SAN DIEGO, CA 92101** **CA SLIC**
**0.366 mi.** **CA SWEEPS UST**
**1935 ft.** **Site 1 of 9 in cluster BK** **CA ENF**
**CA San Diego Co. HMMD**
**Relative:** **CA SAN DIEGO CO. SAM**
**Lower**

**Actual:** **23 ft.**

HIST CORTESE:

| | |
|---|---|
| Region: | CORTESE |
| Facility County Code: | 37 |
| Reg By: | LTNKA |
| Reg Id: | 9UT1855 |

LUST:

| | |
|---|---|
| Region: | STATE |
| Global Id: | T0607300641 |
| Latitude: | 32.711649218756 |
| Longitude: | -117.163181304932 |
| Case Type: | LUST Cleanup Site |
| Status: | Completed - Case Closed |
| Status Date: | 01/28/1999 |
| Lead Agency: | SAN DIEGO RWQCB (REGION 9) |
| Case Worker: | SJP |
| Local Agency: | Not reported |
| RB Case Number: | 9UT1855 |
| LOC Case Number: | H29817-001 |
| File Location: | Regional Board |
| Potential Media Affect: | Other Groundwater (uses other than drinking water) |
| Potential Contaminants of Concern: | Gasoline |

**GTF PROPERTIES (Continued)** **S101302071**

Site History: CONSIDERED A RESPONSIBLE PARTY TO THE "DOWNTOWN PLUME". CAO 89-48 & 91-45 WERE ISSUED. VERIFICATION MONITORING TO BE IMPLEMENTED 11/95. CAO 99-10 RECINDS CAO 89-48, CASE CLOSED - Historical LUSTIS Cleanup Action: Excavate and Dispose.

Click here to access the California GeoTracker records for this facility:

Contact:
Global Id: T0607300641
Contact Type: Regional Board Caseworker
Contact Name: SUE J. PEASE
Organization Name: SAN DIEGO RWQCB (REGION 9)
Address: 2375 NORTHSIDE DRIVE, SUITE 100
City: SAN DIEGO
Email: sue.pease@waterboards.ca.gov
Phone Number: 6195215895

Status History:
Global Id: T0607300641
Status: Completed - Case Closed
Status Date: 01/28/1999

Global Id: T0607300641
Status: Open - Verification Monitoring
Status Date: 11/29/1995

Global Id: T0607300641
Status: Open - Case Begin Date
Status Date: 01/30/1989

Global Id: T0607300641
Status: Open - Remediation
Status Date: 08/17/1990

Global Id: T0607300641
Status: Open - Remediation
Status Date: 10/31/1995

Global Id: T0607300641
Status: Open - Site Assessment
Status Date: 01/30/1989

Global Id: T0607300641
Status: Open - Site Assessment
Status Date: 09/01/1989

Global Id: T0607300641
Status: Open - Site Assessment
Status Date: 10/19/1989

Regulatory Activities:
Global Id: T0607300641
Action Type: ENFORCEMENT
Date: 01/28/1999
Action: Closure/No Further Action Letter - #99-10

Global Id: T0607300641

**GTF PROPERTIES (Continued)** **S101302071**

Action Type: ENFORCEMENT
Date: 05/01/2003
Action: * Verbal Communication

Global Id: T0607300641
Action Type: ENFORCEMENT
Date: 05/08/2003
Action: * Verbal Communication

Global Id: T0607300641
Action Type: Other
Date: 01/30/1989
Action: Leak Discovery

Global Id: T0607300641
Action Type: Other
Date: 01/03/1990
Action: Leak Stopped

Global Id: T0607300641
Action Type: Other
Date: 01/30/1990
Action: Leak Reported

Global Id: T0607300641
Action Type: RESPONSE
Date: 04/16/1990
Action: Final Remedial Action Report / Corrective Action Report

Global Id: T0607300641
Action Type: ENFORCEMENT
Date: 05/13/1991
Action: * Historical Enforcement

Global Id: T0607300641
Action Type: ENFORCEMENT
Date: 11/08/2002
Action: Meeting

LUST REG 9:
Region: 9
Status: Case Closed
Case Number: 9UT1855
Local Case: H29817-001
Substance: Unleaded Gasoline
Qty Leaked: 0
Abate Method: Excavate and Dispose - remove contaminated soil and dispose in approved site
Local Agency: San Diego
How Found: Subsurface Monitoring
How Stopped: Other Means
Source: Tank
Cause: Corrosion
Lead Agency: Regional Board
Case Type: Other ground water affected
Date Found: 01/30/1989

**GTF PROPERTIES (Continued)** **S101302071**

Date Stopped: 01/03/1990
Confirm Date: 01/30/1989
Submit Workplan: Not reported
Prelim Assess: 09/01/1989
Desc Pollution: 10/19/89
Remed Plan: 08/17/1990
Remed Action: 10/31/95
Began Monitor: 11/29/95
Release Date: 01/30/1990
Enforce Date: 5/13/91
Closed Date: 1/28/99
Enforce Type: Cleanup and Abatement Orders
Pilot Program: UST
Basin Number: 908.21
GW Depth: 20'
Beneficial Use: NBNB/E
NPDES Number: Not reported
Priority: 1B
File Dispn: Not reported
Interim Remedial Actions: Yes
Cleanup and Abatement order Number: 91-45
Waste Discharge Requirement Number: Not reported

SLIC:
Region: STATE
**Facility Status:** **Completed - Case Closed**
Status Date: 01/24/1996
Global Id: T0608106015
Lead Agency: SAN DIEGO COUNTY LOP
Lead Agency Case Number: H29817-002
Latitude: 32.7115539
Longitude: -117.1633339
Case Type: Cleanup Program Site
Case Worker: Not reported
Local Agency: Not reported
RB Case Number: Not reported
File Location: Local Agency
Potential Media Affected: Other Groundwater (uses other than drinking water)
Potential Contaminants of Concern: Gasoline
Site History: Not reported

Click here to access the California GeoTracker records for this facility:

SWEEPS UST:
Status: Active
Comp Number: 29817
Number: 9
Board Of Equalization: Not reported
Referral Date: Not reported
Action Date: 06-26-92
Created Date: 02-29-88
Owner Tank Id: Not reported
SWRCB Tank Id: Not reported
Tank Status: Not reported
Capacity: Not reported
Active Date: Not reported

**GTF PROPERTIES (Continued)** **S101302071**

Tank Use: Not reported
STG: Not reported
Content: Not reported
Number Of Tanks: Not reported

Status: Not reported
Comp Number: 29817
Number: Not reported
Board Of Equalization: Not reported
Referral Date: Not reported
Action Date: Not reported
Created Date: Not reported
Owner Tank Id: Not reported
SWRCB Tank Id: 37-000-029817-000001
Tank Status: Not reported
Capacity: 1000
Active Date: Not reported
Tank Use: UNKNOWN
STG: PRODUCT
Content: Not reported
Number Of Tanks: 4

Status: Not reported
Comp Number: 29817
Number: Not reported
Board Of Equalization: Not reported
Referral Date: Not reported
Action Date: Not reported
Created Date: Not reported
Owner Tank Id: Not reported
SWRCB Tank Id: 37-000-029817-000002
Tank Status: Not reported
Capacity: 1000
Active Date: Not reported
Tank Use: UNKNOWN
STG: PRODUCT
Content: Not reported
Number Of Tanks: Not reported

Status: Not reported
Comp Number: 29817
Number: Not reported
Board Of Equalization: Not reported
Referral Date: Not reported
Action Date: Not reported
Created Date: Not reported
Owner Tank Id: Not reported
SWRCB Tank Id: 37-000-029817-000003
Tank Status: Not reported
Capacity: 1000
Active Date: Not reported
Tank Use: UNKNOWN
STG: PRODUCT
Content: Not reported
Number Of Tanks: Not reported

Status: Not reported

**GTF PROPERTIES (Continued)** **S101302071**

Comp Number: 29817
Number: Not reported
Board Of Equalization: Not reported
Referral Date: Not reported
Action Date: Not reported
Created Date: Not reported
Owner Tank Id: Not reported
SWRCB Tank Id: 37-000-029817-000004
Tank Status: Not reported
Capacity: 1000
Active Date: Not reported
Tank Use: UNKNOWN
STG: PRODUCT
Content: Not reported
Number Of Tanks: Not reported

ENF:
Region: 9
Facility Id: 224991
Agency Name: Shell Oil Company - Anaheim
Place Type: Facility
Place Subtype: Not reported
Facility Type: All other facilities
Agency Type: Privately-Owned Business
# Of Agencies: 1
Place Latitude: 32.711509
Place Longitude: -117.163322
SIC Code 1: 5541
SIC Desc 1: Gasoline Service Stations
SIC Code 2: Not reported
SIC Desc 2: Not reported
SIC Code 3: Not reported
SIC Desc 3: Not reported
NAICS Code 1: Not reported
NAICS Desc 1: Not reported
NAICS Code 2: Not reported
NAICS Desc 2: Not reported
NAICS Code 3: Not reported
NAICS Desc 3: Not reported
# Of Places: 1
Source Of Facility: Reg Meas
Design Flow: Not reported
Threat To Water Quality: Not reported
Complexity: Not reported
Pretreatment: Not reported
Facility Waste Type: Not reported
Facility Waste Type 2: Not reported
Facility Waste Type 3: Not reported
Facility Waste Type 4: Not reported
Program: UST
Program Category1: TANKS
Program Category2: TANKS
# Of Programs: 1
WDID: 9 000203N89
Reg Measure Id: 163120
Reg Measure Type: Unregulated
Region: 9

**GTF PROPERTIES (Continued)** **S101302071**

| | |
|---|---|
| Order #: | Not reported |
| Npdes# CA#: | Not reported |
| Major-Minor: | Not reported |
| Npdes Type: | Not reported |
| Reclamation: | Not reported |
| Dredge Fill Fee: | Not reported |
| 301H: | Not reported |
| Application Fee Amt Received: | Not reported |
| Status: | Historical |
| Status Date: | 06/17/2005 |
| Effective Date: | Not reported |
| Expiration/Review Date: | Not reported |
| Termination Date: | Not reported |
| WDR Review - Amend: | Not reported |
| WDR Review - Revise/Renew: | Not reported |
| WDR Review - Rescind: | Not reported |
| WDR Review - No Action Required: | Not reported |
| WDR Review - Pending: | Not reported |
| WDR Review - Planned: | Not reported |
| Status Enrollee: | N |
| Individual/General: | Not reported |
| Fee Code: | Not reported |
| Direction/Voice: | Passive |
| Enforcement Id(EID): | 235078 |
| Region: | 9 |
| Order / Resolution Number: | 89-48 |
| Enforcement Action Type: | Clean-up and Abatement Order |
| Effective Date: | 05/19/1989 |
| Adoption/Issuance Date: | Not reported |
| Achieve Date: | 1/28/1999 |
| Termination Date: | Not reported |
| ACL Issuance Date: | Not reported |
| EPL Issuance Date: | Not reported |
| Status: | Historical |
| Title: | Enforcement - 9 000203N89 |
| Description: | CAO No. 89-48 adopted for investigation of source of free product of groundwater. Also required soil & groundwater delineation & immobilization and removal of free product. |
| Program: | UST |
| Latest Milestone Completion Date: | Not reported |
| # Of Programs1: | 1 |
| Total Assessment Amount: | 0.00 |
| Initial Assessed Amount: | 0.00 |
| Liability $ Amount: | 0.00 |
| Project $ Amount: | 0.00 |
| Liability $ Paid: | 0.00 |
| Project $ Completed: | 0.00 |
| Total $ Paid/Completed Amount: | 0.00 |

| | |
|---|---|
| Region: | 9 |
| Facility Id: | 224991 |
| Agency Name: | Shell Oil Company - Anaheim |
| Place Type: | Facility |
| Place Subtype: | Not reported |
| Facility Type: | All other facilities |
| Agency Type: | Privately-Owned Business |
| # Of Agencies: | 1 |

**GTF PROPERTIES (Continued)** **S101302071**

| | |
|---|---|
| Place Latitude: | 32.711509 |
| Place Longitude: | -117.163322 |
| SIC Code 1: | 5541 |
| SIC Desc 1: | Gasoline Service Stations |
| SIC Code 2: | Not reported |
| SIC Desc 2: | Not reported |
| SIC Code 3: | Not reported |
| SIC Desc 3: | Not reported |
| NAICS Code 1: | Not reported |
| NAICS Desc 1: | Not reported |
| NAICS Code 2: | Not reported |
| NAICS Desc 2: | Not reported |
| NAICS Code 3: | Not reported |
| NAICS Desc 3: | Not reported |
| # Of Places: | 1 |
| Source Of Facility: | Reg Meas |
| Design Flow: | Not reported |
| Threat To Water Quality: | Not reported |
| Complexity: | Not reported |
| Pretreatment: | Not reported |
| Facility Waste Type: | Not reported |
| Facility Waste Type 2: | Not reported |
| Facility Waste Type 3: | Not reported |
| Facility Waste Type 4: | Not reported |
| Program: | UST |
| Program Category1: | TANKS |
| Program Category2: | TANKS |
| # Of Programs: | 1 |
| WDID: | 9 000203N89 |
| Reg Measure Id: | 163119 |
| Reg Measure Type: | Unregulated |
| Region: | 9 |
| Order #: | Not reported |
| Npdes# CA#: | Not reported |
| Major-Minor: | Not reported |
| Npdes Type: | Not reported |
| Reclamation: | Not reported |
| Dredge Fill Fee: | Not reported |
| 301H: | Not reported |
| Application Fee Amt Received: | Not reported |
| Status: | Never Active |
| Status Date: | 02/20/2013 |
| Effective Date: | Not reported |
| Expiration/Review Date: | Not reported |
| Termination Date: | Not reported |
| WDR Review - Amend: | Not reported |
| WDR Review - Revise/Renew: | Not reported |
| WDR Review - Rescind: | Not reported |
| WDR Review - No Action Required: | Not reported |
| WDR Review - Pending: | Not reported |
| WDR Review - Planned: | Not reported |
| Status Enrollee: | N |
| Individual/General: | I |
| Fee Code: | Not reported |
| Direction/Voice: | Passive |
| Enforcement Id(EID): | 220025 |
| Region: | 9 |

**GTF PROPERTIES (Continued)** **S101302071**

| | |
|---|---|
| Order / Resolution Number: | 89-048 |
| Enforcement Action Type: | Clean-up and Abatement Order |
| Effective Date: | 05/19/1989 |
| Adoption/Issuance Date: | Not reported |
| Achieve Date: | 1/28/1999 |
| Termination Date: | Not reported |
| ACL Issuance Date: | Not reported |
| EPL Issuance Date: | Not reported |
| Status: | Historical |
| Title: | Enforcement - 9 000203N89 |
| Description: | Not reported |
| Program: | UST |
| Latest Milestone Completion Date: | Not reported |
| # Of Programs1: | 1 |
| Total Assessment Amount: | 0.00 |
| Initial Assessed Amount: | 0.00 |
| Liability $ Amount: | 0.00 |
| Project $ Amount: | 0.00 |
| Liability $ Paid: | 0.00 |
| Project $ Completed: | 0.00 |
| Total $ Paid/Completed Amount: | 0.00 |

| | |
|---|---|
| Region: | 9 |
| Facility Id: | 224991 |
| Agency Name: | Shell Oil Company - Anaheim |
| Place Type: | Facility |
| Place Subtype: | Not reported |
| Facility Type: | All other facilities |
| Agency Type: | Privately-Owned Business |
| # Of Agencies: | 1 |
| Place Latitude: | 32.711509 |
| Place Longitude: | -117.163322 |
| SIC Code 1: | 5541 |
| SIC Desc 1: | Gasoline Service Stations |
| SIC Code 2: | Not reported |
| SIC Desc 2: | Not reported |
| SIC Code 3: | Not reported |
| SIC Desc 3: | Not reported |
| NAICS Code 1: | Not reported |
| NAICS Desc 1: | Not reported |
| NAICS Code 2: | Not reported |
| NAICS Desc 2: | Not reported |
| NAICS Code 3: | Not reported |
| NAICS Desc 3: | Not reported |
| # Of Places: | 1 |
| Source Of Facility: | Reg Meas |
| Design Flow: | Not reported |
| Threat To Water Quality: | Not reported |
| Complexity: | Not reported |
| Pretreatment: | Not reported |
| Facility Waste Type: | Not reported |
| Facility Waste Type 2: | Not reported |
| Facility Waste Type 3: | Not reported |
| Facility Waste Type 4: | Not reported |
| Program: | UST |
| Program Category1: | TANKS |
| Program Category2: | TANKS |

**GTF PROPERTIES (Continued)** **S101302071**

| | |
|---|---|
| # Of Programs: | 1 |
| WDID: | 9 000203N89 |
| Reg Measure Id: | 163119 |
| Reg Measure Type: | Unregulated |
| Region: | 9 |
| Order #: | Not reported |
| Npdes# CA#: | Not reported |
| Major-Minor: | Not reported |
| Npdes Type: | Not reported |
| Reclamation: | Not reported |
| Dredge Fill Fee: | Not reported |
| 301H: | Not reported |
| Application Fee Amt Received: | Not reported |
| Status: | Never Active |
| Status Date: | 02/20/2013 |
| Effective Date: | Not reported |
| Expiration/Review Date: | Not reported |
| Termination Date: | Not reported |
| WDR Review - Amend: | Not reported |
| WDR Review - Revise/Renew: | Not reported |
| WDR Review - Rescind: | Not reported |
| WDR Review - No Action Required: | Not reported |
| WDR Review - Pending: | Not reported |
| WDR Review - Planned: | Not reported |
| Status Enrollee: | N |
| Individual/General: | I |
| Fee Code: | Not reported |
| Direction/Voice: | Passive |
| Enforcement Id(EID): | 220024 |
| Region: | 9 |
| Order / Resolution Number: | R9-1999-0010 |
| Enforcement Action Type: | Clean-up and Abatement Order |
| Effective Date: | 01/28/1999 |
| Adoption/Issuance Date: | Not reported |
| Achieve Date: | 1/28/1999 |
| Termination Date: | Not reported |
| ACL Issuance Date: | Not reported |
| EPL Issuance Date: | Not reported |
| Status: | Historical |
| Title: | Enforcement - 9 000203N89 |
| Description: | Not reported |
| Program: | UST |
| Latest Milestone Completion Date: | Not reported |
| # Of Programs1: | 1 |
| Total Assessment Amount: | 0.00 |
| Initial Assessed Amount: | 0.00 |
| Liability $ Amount: | 0.00 |
| Project $ Amount: | 0.00 |
| Liability $ Paid: | 0.00 |
| Project $ Completed: | 0.00 |
| Total $ Paid/Completed Amount: | 0.00 |

SAN DIEGO CO. HMMD:

| | |
|---|---|
| Facility Id: | 129817 |
| Business Type: | Not reported |
| EPA Id Number: | Not reported |
| APN: | 535-065-11-00 |

**GTF PROPERTIES (Continued)** **S101302071**

| | |
|---|---|
| Last HMMD Inspection: | Not reported |
| Permit Status: | INAC |
| Permit Expiration: | Not reported |
| Facility Owner: | ALBERT & JESSE FROST |
| Facility Address: | 148 MARKET ST |
| Facility City: | SAN DIEGO |
| Facility State: | CA |
| Facility Zip: | 92101-6830 |
| UST Owner: | Not reported |
| Handle Regulated Hazmat: | Not reported |
| Own Or Operate UST: | Not reported |
| Subject To APSA: | Not reported |
| Generate Haz Waste: | Not reported |
| Treat Haz Waste: | Not reported |
| Generate Medical Waste: | Not reported |

UST:

| | |
|---|---|
| UST Name: | UNDERGROUND TANK 129817 T001 |
| Last Update: | 2012-11-02 14:17:38 |
| Permit Number: | 129817 |
| Tank Type: | UNKNOWN |
| Additional Id: | 00001 |
| Capacity Gallons: | 1000 |
| UST Contents: | Not reported |
| Other Content Info: | SEE FILE FOR CONTENTS |
| Reg Status: | REMOVED |
| Remove Close Date: | 1990-03-01 00:00:00 |
| Year Installed: | Not reported |
| Pipe Type: | Not reported |
| Delivery System: | Not reported |
| Monitor Code: | 90 |
| UST Monitor Method: | NO MONITORING ALTERNATIVE SELECTED. VERIFY AND ENTER MONITORING ALTERNATIVE DURING INSPECTION. |

| | |
|---|---|
| UST Name: | UNDERGROUND TANK 129817 T002 |
| Last Update: | 2012-11-02 14:17:38 |
| Permit Number: | 129817 |
| Tank Type: | UNKNOWN |
| Additional Id: | 00002 |
| Capacity Gallons: | 1000 |
| UST Contents: | Not reported |
| Other Content Info: | SEE FILE FOR CONTENTS |
| Reg Status: | REMOVED |
| Remove Close Date: | 1990-03-01 00:00:00 |
| Year Installed: | Not reported |
| Pipe Type: | Not reported |
| Delivery System: | Not reported |
| Monitor Code: | 90 |
| UST Monitor Method: | NO MONITORING ALTERNATIVE SELECTED. VERIFY AND ENTER MONITORING ALTERNATIVE DURING INSPECTION. |

| | |
|---|---|
| UST Name: | UNDERGROUND TANK 129817 T003 |
| Last Update: | 2012-11-02 14:17:38 |
| Permit Number: | 129817 |
| Tank Type: | UNKNOWN |
| Additional Id: | 00003 |
| Capacity Gallons: | 1000 |
| UST Contents: | Not reported |

**GTF PROPERTIES (Continued)** **S101302071**

Other Content Info: SEE FILE FOR CONTENTS
Reg Status: REMOVED
Remove Close Date: 1990-03-01 00:00:00
Year Installed: Not reported
Pipe Type: Not reported
Delivery System: Not reported
Monitor Code: 90
UST Monitor Method: NO MONITORING ALTERNATIVE SELECTED. VERIFY AND ENTER MONITORING ALTERNATIVE DURING INSPECTION.

UST Name: UNDERGROUND TANK 129817 T004
Last Update: 2012-11-02 14:17:38
Permit Number: 129817
Tank Type: UNKNOWN
Additional Id: 00004
Capacity Gallons: 1000
UST Contents: Not reported
Other Content Info: SEE FILE FOR CONTENTS
Reg Status: REMOVED
Remove Close Date: 1990-03-01 00:00:00
Year Installed: Not reported
Pipe Type: Not reported
Delivery System: Not reported
Monitor Code: 90
UST Monitor Method: NO MONITORING ALTERNATIVE SELECTED. VERIFY AND ENTER MONITORING ALTERNATIVE DURING INSPECTION.

UST Name: UNDERGROUND TANK 129817 T005
Last Update: 2012-11-02 14:17:38
Permit Number: 129817
Tank Type: SINGLE WALL
Additional Id: AT3439
Capacity Gallons: 250
UST Contents: Not reported
Other Content Info: WASTE OIL
Reg Status: REMOVED
Remove Close Date: 1995-06-28 00:00:00
Year Installed: Not reported
Pipe Type: Not reported
Delivery System: Not reported
Monitor Code: 90
UST Monitor Method: NO MONITORING ALTERNATIVE SELECTED. VERIFY AND ENTER MONITORING ALTERNATIVE DURING INSPECTION.

SAN DIEGO CO. SAM:
Case Number: H29817-001
Agency: CA Regional Water Quality Control Board
**Funding:** **LOP - Federal Fund**
Facility Type: Soils Only
Facility Status: Closed Case
Date: 1/28/1999
Date Began: 1/3/1990

Case Number: H29817-002
Agency: DEH Site Assessment & Mitigation
**Funding:** **Private - VAP**

**GTF PROPERTIES (Continued)** **S101302071**

Facility Type: GW With No Beneficial Use Designation
Facility Status: Closed Case
Date: 1/24/1996
Date Began: 1/3/1990

---

**BH479** **PACIFIC SOAP COMPANY** **CA HIST CORTESE** **S102437713**
**South** **301 MARKET** **CA LUST** **N/A**
**1/4-1/2** **SAN DIEGO, CA 92101**
**0.367 mi.**
**1938 ft.** **Site 2 of 8 in cluster BH**

**Relative:**
**Lower**

**Actual:**
**28 ft.**

HIST CORTESE:
Region: CORTESE
Facility County Code: 37
Reg By: LTNKA
Reg Id: 9UT393

Region: CORTESE
Facility County Code: 37
Reg By: LTNKA
Reg Id: 9UT2057

LUST REG 9:
Region: 9
Status: Case Closed
Case Number: 9UT2057
Local Case: H02658-003
Substance: Lubricating Oil
Qty Leaked: 0
Abate Method: Excavate and Dispose - remove contaminated soil and dispose in approved site
Local Agency: San Diego
How Found: Other Means
How Stopped: Other Means
Source: Unknown
Cause: Unknown
Lead Agency: Local Agency
Case Type: Soil only
Date Found: 09/12/1991
Date Stopped: 09/12/1991
Confirm Date: 09/12/1991
Submit Workplan: 10/1/91
Prelim Assess: / /
Desc Pollution: Not reported
Remed Plan: / /
Remed Action: Not reported
Began Monitor: Not reported
Release Date: 09/12/1991
Enforce Date: Not reported
Closed Date: 12/31/91
Enforce Type: Not reported
Pilot Program: LOP
Basin Number: 908.22
GW Depth: Not reported
Beneficial Use: Not reported
NPDES Number: Not reported
Priority: Low priority. Priority ranking can change over time.

**PACIFIC SOAP COMPANY (Continued)** **S102437713**

File Dispn: File discarded, case closed
Interim Remedial Actions: No
Cleanup and Abatement order Number: Not reported
Waste Discharge Requirement Number: Not reported

---

**BH480** **CENTER CITY DEVELOPMENT *** **CA LUST** **S101302074**
**South** **303 MARKET ST** **CA San Diego Co. HMMD** **N/A**
**1/4-1/2** **SAN DIEGO, CA 92101** **CA SAN DIEGO CO. SAM**
**0.367 mi.**
**1938 ft.** **Site 3 of 8 in cluster BH**

**Relative:**
**Lower**

**Actual:**
**28 ft.**

LUST REG 9:
Region: 9
Status: Post remedial action monitoring
Case Number: 9UT760
Local Case: H21048-001
Substance: Gasoline
Qty Leaked: Not reported
Abate Method: Excavate and Dispose - remove contaminated soil and dispose in approved site
Local Agency: San Diego
How Found: Other Means
How Stopped: Other Means
Source: Unknown
Cause: Unknown
Lead Agency: Regional Board
Case Type: Other ground water affected
Date Found: 07/15/1987
Date Stopped: 07/10/1986
Confirm Date: 03/11/1987
Submit Workplan: 6/15/87
Prelim Assess: 06/15/1987
Desc Pollution: Not reported
Remed Plan: 10/26/1989
Remed Action: 1/2/90
Began Monitor: 6/21/96
Release Date: 07/15/1987
Enforce Date: 5/13/91
Closed Date: Not reported
Enforce Type: Cleanup and Abatement Orders
Pilot Program: UST
Basin Number: 908.21
GW Depth: 21'
Beneficial Use: NBNB/E
NPDES Number: Not reported
Priority: 1B
File Dispn: Not reported
Interim Remedial Actions: Yes
Cleanup and Abatement order Number: 91-45
Waste Discharge Requirement Number: Not reported

SAN DIEGO CO. HMMD:
Facility Id: 100547
Business Type: Not reported
EPA Id Number: Not reported
APN: 535-081-11-00
Last HMMD Inspection: Not reported

**CENTER CITY DEVELOPMENT * (Continued)** **S101302074**

| | |
|---|---|
| Permit Status: | INAC |
| Permit Expiration: | 05/23/1996 |
| Facility Owner: | Not reported |
| Facility Address: | Not reported |
| Facility City: | Not reported |
| Facility State: | Not reported |
| Facility Zip: | Not reported |
| UST Owner: | Not reported |
| Handle Regulated Hazmat: | Not reported |
| Own Or Operate UST: | Not reported |
| Subject To APSA: | Not reported |
| Generate Haz Waste: | Not reported |
| Treat Haz Waste: | Not reported |
| Generate Medical Waste: | Not reported |

SAN DIEGO CO. SAM:

| | |
|---|---|
| Case Number: | H00547-001 |
| Agency: | DEH Site Assessment & Mitigation |
| **Funding:** | **Private - VAP** |
| Facility Type: | GW With No Beneficial Use Designation |
| Facility Status: | Closed Case |
| Date: | 2/26/2002 |
| Date Began: | 10/27/1997 |

---

**BH481** **PACIFIC SOAP COMPANY** **CA LUST** **1000249932**
**South** **301 MARKET ST W** **N/A**
**1/4-1/2** **SAN DIEGO, CA 92101**
**0.367 mi.**
**1938 ft.** **Site 4 of 8 in cluster BH**

**Relative:**
**Lower**

**Actual:**
**28 ft.**

LUST REG 9:

| | |
|---|---|
| Region: | 9 |
| Status: | Case Closed |
| Case Number: | 9UT393 |
| Local Case: | H02658-001 |
| Substance: | Gasoline |
| Qty Leaked: | 0 |
| Abate Method: | Excavate and Dispose - remove contaminated soil and dispose in approved site |
| Local Agency: | San Diego |
| How Found: | Tank Closure |
| How Stopped: | Remove Contents |
| Source: | Other Source |
| Cause: | Overfill |
| Lead Agency: | Local Agency |
| Case Type: | Other ground water affected |
| Date Found: | 02/05/1987 |
| Date Stopped: | 02/06/1987 |
| Confirm Date: | 02/06/1987 |
| Submit Workplan: | Not reported |
| Prelim Assess: | 08/11/1987 |
| Desc Pollution: | Not reported |
| Remed Plan: | / / |
| Remed Action: | Not reported |
| Began Monitor: | Not reported |
| Release Date: | 02/05/1987 |
| Enforce Date: | 10/1/91 |

**PACIFIC SOAP COMPANY (Continued)** **1000249932**

Closed Date: 1/1/89
Enforce Type: SEL
Pilot Program: LOP
Basin Number: 908.21
GW Depth: >12'
Beneficial Use: No Beneficial groundwater use
NPDES Number: Not reported
Priority: Low priority. Priority ranking can change over time.
File Dispn: File discarded, case closed
Interim Remedial Actions: Yes
Cleanup and Abatement order Number: Not reported
Waste Discharge Requirement Number: Not reported

---

**BH482** **CENTER CITY DEVELOPMENT** **CA HIST CORTESE** **S101541368**
**South** **303 MARKET ST** **CA LUST** **N/A**
**1/4-1/2** **SAN DIEGO, CA 92101** **CA SLIC**
**0.367 mi.** **CA ENF**
**1938 ft.** **Site 5 of 8 in cluster BH**

**Relative:**
**Lower**

**Actual:**
**28 ft.**

HIST CORTESE:
Region: CORTESE
Facility County Code: 37
Reg By: WBC&D
Reg Id: 9 000210N89

Region: CORTESE
Facility County Code: 37
Reg By: LTNKA
Reg Id: 9UT760

LUST:
Region: STATE
Global Id: T0607303017
Latitude: 32.7112
Longitude: -117.161648
Case Type: LUST Cleanup Site
Status: Completed - Case Closed
Status Date: 10/01/2003
Lead Agency: SAN DIEGO RWQCB (REGION 9)
Case Worker: SJP
Local Agency: SAN DIEGO COUNTY LOP
RB Case Number: 9UT760
LOC Case Number: H21048-001
File Location: Regional Board
Potential Media Affect: Other Groundwater (uses other than drinking water)
Potential Contaminants of Concern: Gasoline
Site History: Not reported

Click here to access the California GeoTracker records for this facility:

Contact:
Global Id: T0607303017
Contact Type: Regional Board Caseworker
Contact Name: SUE J. PEASE
Organization Name: SAN DIEGO RWQCB (REGION 9)
Address: 2375 NORTHSIDE DRIVE, SUITE 100
City: SAN DIEGO
Email: sue.pease@waterboards.ca.gov

**CENTER CITY DEVELOPMENT (Continued)** **S101541368**

Phone Number: 6195215895

Global Id: T0607303017
Contact Type: Local Agency Caseworker
Contact Name: KEVIN HEATON
Organization Name: SAN DIEGO COUNTY LOP
Address: P.O. Box 129261
City: San Diego
Email: kevin.heaton@sdcounty.ca.gov
Phone Number: Not reported

Status History:

Global Id: T0607303017
Status: Completed - Case Closed
Status Date: 10/01/2003

Global Id: T0607303017
Status: Open - Verification Monitoring
Status Date: 06/21/1996

Global Id: T0607303017
Status: Open - Verification Monitoring
Status Date: 06/04/2001

Global Id: T0607303017
Status: Open - Verification Monitoring
Status Date: 05/29/2003

Global Id: T0607303017
Status: Open - Verification Monitoring
Status Date: 07/18/2003

Global Id: T0607303017
Status: Open - Case Begin Date
Status Date: 07/10/1986

Global Id: T0607303017
Status: Open - Remediation
Status Date: 10/26/1989

Global Id: T0607303017
Status: Open - Remediation
Status Date: 03/15/2001

Global Id: T0607303017
Status: Open - Remediation
Status Date: 06/20/2001

Global Id: T0607303017
Status: Open - Site Assessment
Status Date: 03/11/1987

Global Id: T0607303017
Status: Open - Site Assessment
Status Date: 06/15/1987

**CENTER CITY DEVELOPMENT (Continued)** **S101541368**

Regulatory Activities:

| | |
|---|---|
| Global Id: | T0607303017 |
| Action Type: | ENFORCEMENT |
| Date: | 02/19/2003 |
| Action: | * Verbal Communication |
| Global Id: | T0607303017 |
| Action Type: | ENFORCEMENT |
| Date: | 02/18/2003 |
| Action: | * Verbal Communication |
| Global Id: | T0607303017 |
| Action Type: | ENFORCEMENT |
| Date: | 02/21/2003 |
| Action: | * Verbal Communication |
| Global Id: | T0607303017 |
| Action Type: | ENFORCEMENT |
| Date: | 03/17/2003 |
| Action: | * Verbal Communication |
| Global Id: | T0607303017 |
| Action Type: | ENFORCEMENT |
| Date: | 03/24/2003 |
| Action: | * Verbal Communication |
| Global Id: | T0607303017 |
| Action Type: | ENFORCEMENT |
| Date: | 03/25/2003 |
| Action: | * Verbal Communication |
| Global Id: | T0607303017 |
| Action Type: | ENFORCEMENT |
| Date: | 04/04/2003 |
| Action: | Meeting |
| Global Id: | T0607303017 |
| Action Type: | ENFORCEMENT |
| Date: | 05/16/2003 |
| Action: | Meeting |
| Global Id: | T0607303017 |
| Action Type: | ENFORCEMENT |
| Date: | 07/23/2003 |
| Action: | Clean-up and Abatement Order - #91-45 |
| Global Id: | T0607303017 |
| Action Type: | RESPONSE |
| Date: | 01/30/2002 |
| Action: | Monitoring Report - Quarterly |
| Global Id: | T0607303017 |
| Action Type: | RESPONSE |
| Date: | 01/30/2003 |
| Action: | Monitoring Report - Quarterly |
| Global Id: | T0607303017 |

**CENTER CITY DEVELOPMENT (Continued)** **S101541368**

| | |
|---|---|
| Action Type: | RESPONSE |
| Date: | 06/01/2001 |
| Action: | Final Remedial Action Report / Corrective Action Report |
| Global Id: | T0607303017 |
| Action Type: | RESPONSE |
| Date: | 01/30/2003 |
| Action: | Other Report / Document |
| Global Id: | T0607303017 |
| Action Type: | ENFORCEMENT |
| Date: | 06/06/2005 |
| Action: | * Verbal Communication |
| Global Id: | T0607303017 |
| Action Type: | ENFORCEMENT |
| Date: | 06/07/2005 |
| Action: | * Verbal Communication |
| Global Id: | T0607303017 |
| Action Type: | Other |
| Date: | 07/15/1987 |
| Action: | Leak Discovery |
| Global Id: | T0607303017 |
| Action Type: | Other |
| Date: | 07/10/1986 |
| Action: | Leak Stopped |
| Global Id: | T0607303017 |
| Action Type: | ENFORCEMENT |
| Date: | 03/21/2003 |
| Action: | * Verbal Communication |
| Global Id: | T0607303017 |
| Action Type: | ENFORCEMENT |
| Date: | 05/19/2003 |
| Action: | * No Action |
| Global Id: | T0607303017 |
| Action Type: | Other |
| Date: | 07/15/1987 |
| Action: | Leak Reported |
| Global Id: | T0607303017 |
| Action Type: | ENFORCEMENT |
| Date: | 07/17/1989 |
| Action: | Clean-up and Abatement Order - #89-50 |
| Global Id: | T0607303017 |
| Action Type: | ENFORCEMENT |
| Date: | 08/14/2001 |
| Action: | Clean-up and Abatement Order |
| Global Id: | T0607303017 |
| Action Type: | ENFORCEMENT |
| Date: | 05/13/1991 |

**CENTER CITY DEVELOPMENT (Continued)** **S101541368**

Action: * Historical Enforcement

Global Id: T0607303017
Action Type: ENFORCEMENT
Date: 04/30/2001
Action: Staff Letter

Global Id: T0607303017
Action Type: ENFORCEMENT
Date: 10/01/2002
Action: Rescission of Enforcement Action - #R9-2002-0320

Global Id: T0607303017
Action Type: ENFORCEMENT
Date: 10/01/2002
Action: Closure/No Further Action Letter

SLIC:
Region: STATE
**Facility Status:** **Completed - Case Closed**
Status Date: 02/26/2002
Global Id: T0608190838
Lead Agency: SAN DIEGO COUNTY LOP
Lead Agency Case Number: H00547-001
Latitude: 32.711217
Longitude: -117.161653
Case Type: Cleanup Program Site
Case Worker: SW
Local Agency: SAN DIEGO COUNTY LOP
RB Case Number: Not reported
File Location: Local Agency
Potential Media Affected: Other Groundwater (uses other than drinking water)
Potential Contaminants of Concern: Gasoline
Site History: Not reported

Click here to access the California GeoTracker records for this facility:

ENF:
Region: 9
Facility Id: 213838
Agency Name: San Diego City Redevelopment Agency
Place Type: Facility
Place Subtype: Not reported
Facility Type: All other facilities
Agency Type: City Agency
# Of Agencies: 1
Place Latitude: 32.711478
Place Longitude: -117.161904
SIC Code 1: 5541
SIC Desc 1: Gasoline Service Stations
SIC Code 2: Not reported
SIC Desc 2: Not reported
SIC Code 3: Not reported
SIC Desc 3: Not reported
NAICS Code 1: Not reported

**CENTER CITY DEVELOPMENT (Continued)** **S101541368**

| | |
|---|---|
| NAICS Desc 1: | Not reported |
| NAICS Code 2: | Not reported |
| NAICS Desc 2: | Not reported |
| NAICS Code 3: | Not reported |
| NAICS Desc 3: | Not reported |
| # Of Places: | 1 |
| Source Of Facility: | Reg Meas |
| Design Flow: | Not reported |
| Threat To Water Quality: | Not reported |
| Complexity: | Not reported |
| Pretreatment: | Not reported |
| Facility Waste Type: | Not reported |
| Facility Waste Type 2: | Not reported |
| Facility Waste Type 3: | Not reported |
| Facility Waste Type 4: | Not reported |
| Program: | UST |
| Program Category1: | TANKS |
| Program Category2: | TANKS |
| # Of Programs: | 1 |
| WDID: | 9 000210N89 |
| Reg Measure Id: | 160978 |
| Reg Measure Type: | Unregulated |
| Region: | 9 |
| Order #: | Not reported |
| Npdes# CA#: | Not reported |
| Major-Minor: | Not reported |
| Npdes Type: | Not reported |
| Reclamation: | Not reported |
| Dredge Fill Fee: | Not reported |
| 301H: | Not reported |
| Application Fee Amt Received: | Not reported |
| Status: | Historical |
| Status Date: | 10/27/2011 |
| Effective Date: | Not reported |
| Expiration/Review Date: | Not reported |
| Termination Date: | Not reported |
| WDR Review - Amend: | Not reported |
| WDR Review - Revise/Renew: | Not reported |
| WDR Review - Rescind: | Not reported |
| WDR Review - No Action Required: | Not reported |
| WDR Review - Pending: | Not reported |
| WDR Review - Planned: | Not reported |
| Status Enrollee: | N |
| Individual/General: | I |
| Fee Code: | Not reported |
| Direction/Voice: | Passive |
| Enforcement Id(EID): | 235838 |
| Region: | 9 |
| Order / Resolution Number: | UNKNOWN |
| Enforcement Action Type: | Staff Enforcement Letter |
| Effective Date: | 08/04/2000 |
| Adoption/Issuance Date: | Not reported |
| Achieve Date: | Not reported |
| Termination Date: | 08/04/2000 |
| ACL Issuance Date: | Not reported |
| EPL Issuance Date: | Not reported |
| Status: | Historical |

**CENTER CITY DEVELOPMENT (Continued)** **S101541368**

| | |
|---|---|
| Title: | Enforcement - 9 000210N89 |
| Description: | Letter denying closure and recission of CAO 91-45 due to inadequate reports submitted. Dischargers need to submit additional information, and recission of individual CAO's for each site (former Greyhound, former Unocal, 303 Market) occurs first. |
| Program: | UST |
| Latest Milestone Completion Date: | Not reported |
| # Of Programs1: | 1 |
| Total Assessment Amount: | 0.00 |
| Initial Assessed Amount: | 0.00 |
| Liability $ Amount: | 0.00 |
| Project $ Amount: | 0.00 |
| Liability $ Paid: | 0.00 |
| Project $ Completed: | 0.00 |
| Total $ Paid/Completed Amount: | 0.00 |
| | |
| Region: | 9 |
| Facility Id: | 213838 |
| Agency Name: | San Diego City Redevelopment Agency |
| Place Type: | Facility |
| Place Subtype: | Not reported |
| Facility Type: | All other facilities |
| Agency Type: | City Agency |
| # Of Agencies: | 1 |
| Place Latitude: | 32.711478 |
| Place Longitude: | -117.161904 |
| SIC Code 1: | 5541 |
| SIC Desc 1: | Gasoline Service Stations |
| SIC Code 2: | Not reported |
| SIC Desc 2: | Not reported |
| SIC Code 3: | Not reported |
| SIC Desc 3: | Not reported |
| NAICS Code 1: | Not reported |
| NAICS Desc 1: | Not reported |
| NAICS Code 2: | Not reported |
| NAICS Desc 2: | Not reported |
| NAICS Code 3: | Not reported |
| NAICS Desc 3: | Not reported |
| # Of Places: | 1 |
| Source Of Facility: | Reg Meas |
| Design Flow: | Not reported |
| Threat To Water Quality: | Not reported |
| Complexity: | Not reported |
| Pretreatment: | Not reported |
| Facility Waste Type: | Not reported |
| Facility Waste Type 2: | Not reported |
| Facility Waste Type 3: | Not reported |
| Facility Waste Type 4: | Not reported |
| Program: | UST |
| Program Category1: | TANKS |
| Program Category2: | TANKS |
| # Of Programs: | 1 |
| WDID: | 9 000210N89 |
| Reg Measure Id: | 160978 |
| Reg Measure Type: | Unregulated |
| Region: | 9 |

**CENTER CITY DEVELOPMENT (Continued)** **S101541368**

| | |
|---|---|
| Order #: | Not reported |
| Npdes# CA#: | Not reported |
| Major-Minor: | Not reported |
| Npdes Type: | Not reported |
| Reclamation: | Not reported |
| Dredge Fill Fee: | Not reported |
| 301H: | Not reported |
| Application Fee Amt Received: | Not reported |
| Status: | Historical |
| Status Date: | 10/27/2011 |
| Effective Date: | Not reported |
| Expiration/Review Date: | Not reported |
| Termination Date: | Not reported |
| WDR Review - Amend: | Not reported |
| WDR Review - Revise/Renew: | Not reported |
| WDR Review - Rescind: | Not reported |
| WDR Review - No Action Required: | Not reported |
| WDR Review - Pending: | Not reported |
| WDR Review - Planned: | Not reported |
| Status Enrollee: | N |
| Individual/General: | I |
| Fee Code: | Not reported |
| Direction/Voice: | Passive |
| Enforcement Id(EID): | 235837 |
| Region: | 9 |
| Order / Resolution Number: | R9-1991-045 |
| Enforcement Action Type: | Clean-up and Abatement Order |
| Effective Date: | 05/03/1991 |
| Adoption/Issuance Date: | Not reported |
| Achieve Date: | Not reported |
| Termination Date: | Not reported |
| ACL Issuance Date: | Not reported |
| EPL Issuance Date: | Not reported |
| Status: | Historical |
| Title: | Enforcement - 9 000210N89 |
| Description: | CAO for cleanup of comingled petroleum hydrocarbon plume. |
| Program: | UST |
| Latest Milestone Completion Date: | Not reported |
| # Of Programs1: | 1 |
| Total Assessment Amount: | 0.00 |
| Initial Assessed Amount: | 0.00 |
| Liability $ Amount: | 0.00 |
| Project $ Amount: | 0.00 |
| Liability $ Paid: | 0.00 |
| Project $ Completed: | 0.00 |
| Total $ Paid/Completed Amount: | 0.00 |

| | |
|---|---|
| Region: | 9 |
| Facility Id: | 213838 |
| Agency Name: | San Diego City Redevelopment Agency |
| Place Type: | Facility |
| Place Subtype: | Not reported |
| Facility Type: | All other facilities |
| Agency Type: | City Agency |
| # Of Agencies: | 1 |
| Place Latitude: | 32.711478 |
| Place Longitude: | -117.161904 |

**CENTER CITY DEVELOPMENT (Continued)** **S101541368**

| | |
|---|---|
| SIC Code 1: | 5541 |
| SIC Desc 1: | Gasoline Service Stations |
| SIC Code 2: | Not reported |
| SIC Desc 2: | Not reported |
| SIC Code 3: | Not reported |
| SIC Desc 3: | Not reported |
| NAICS Code 1: | Not reported |
| NAICS Desc 1: | Not reported |
| NAICS Code 2: | Not reported |
| NAICS Desc 2: | Not reported |
| NAICS Code 3: | Not reported |
| NAICS Desc 3: | Not reported |
| # Of Places: | 1 |
| Source Of Facility: | Reg Meas |
| Design Flow: | Not reported |
| Threat To Water Quality: | Not reported |
| Complexity: | Not reported |
| Pretreatment: | Not reported |
| Facility Waste Type: | Not reported |
| Facility Waste Type 2: | Not reported |
| Facility Waste Type 3: | Not reported |
| Facility Waste Type 4: | Not reported |
| Program: | UST |
| Program Category1: | TANKS |
| Program Category2: | TANKS |
| # Of Programs: | 1 |
| WDID: | 9 000210N89 |
| Reg Measure Id: | 160978 |
| Reg Measure Type: | Unregulated |
| Region: | 9 |
| Order #: | Not reported |
| Npdes# CA#: | Not reported |
| Major-Minor: | Not reported |
| Npdes Type: | Not reported |
| Reclamation: | Not reported |
| Dredge Fill Fee: | Not reported |
| 301H: | Not reported |
| Application Fee Amt Received: | Not reported |
| Status: | Historical |
| Status Date: | 10/27/2011 |
| Effective Date: | Not reported |
| Expiration/Review Date: | Not reported |
| Termination Date: | Not reported |
| WDR Review - Amend: | Not reported |
| WDR Review - Revise/Renew: | Not reported |
| WDR Review - Rescind: | Not reported |
| WDR Review - No Action Required: | Not reported |
| WDR Review - Pending: | Not reported |
| WDR Review - Planned: | Not reported |
| Status Enrollee: | N |
| Individual/General: | I |
| Fee Code: | Not reported |
| Direction/Voice: | Passive |
| Enforcement Id(EID): | 235077 |
| Region: | 9 |
| Order / Resolution Number: | 89-50 |
| Enforcement Action Type: | Clean-up and Abatement Order |

**CENTER CITY DEVELOPMENT (Continued)** **S101541368**

| | |
|---|---|
| Effective Date: | 07/17/1989 |
| Adoption/Issuance Date: | Not reported |
| Achieve Date: | Not reported |
| Termination Date: | Not reported |
| ACL Issuance Date: | Not reported |
| EPL Issuance Date: | Not reported |
| Status: | Historical |
| Title: | Enforcement - 9 000210N89 |
| Description: | CAO No. 89-49 adopted for investigation of source of free product on groundwater. Also required soil & groundwater delineation & immobilization and removal of free product. |
| Program: | UST |
| Latest Milestone Completion Date: | Not reported |
| # Of Programs1: | 1 |
| Total Assessment Amount: | 0.00 |
| Initial Assessed Amount: | 0.00 |
| Liability $ Amount: | 0.00 |
| Project $ Amount: | 0.00 |
| Liability $ Paid: | 0.00 |
| Project $ Completed: | 0.00 |
| Total $ Paid/Completed Amount: | 0.00 |

---

**BL483** **CROW VENTURES MGMT** **CA LUST** **S101302039**
**West** **1200-10 INDIA ST** **N/A**
**1/4-1/2** **SAN DIEGO, CA 92101**
**0.368 mi.**
**1941 ft.** **Site 1 of 3 in cluster BL**

**Relative:**
**Lower**

**Actual:**
**32 ft.**

LUST REG 9:

| | |
|---|---|
| Region: | 9 |
| Status: | Case Closed |
| Case Number: | 9UT2614 |
| Local Case: | H15942-001 |
| Substance: | Gasoline |
| Qty Leaked: | 0 |
| Abate Method: | No Action Required - incident is minor, requiring no remedial action |
| Local Agency: | San Diego |
| How Found: | Tank Closure |
| How Stopped: | Close Tank |
| Source: | Tank |
| Cause: | Corrosion |
| Lead Agency: | Local Agency |
| Case Type: | Other ground water affected |
| Date Found: | 12/08/1993 |
| Date Stopped: | 12/08/1993 |
| Confirm Date: | 08/25/1993 |
| Submit Workplan: | Not reported |
| Prelim Assess: | 08/25/1993 |
| Desc Pollution: | Not reported |
| Remed Plan: | / / |
| Remed Action: | Not reported |
| Began Monitor: | Not reported |
| Release Date: | 12/17/1993 |
| Enforce Date: | Not reported |
| Closed Date: | 3/20/98 |
| Enforce Type: | Not reported |
| Pilot Program: | LOP |
| Basin Number: | 908.22 |

**CROW VENTURES MGMT (Continued)** **S101302039**

GW Depth: 23'
Beneficial Use: No Beneficial groundwater use
NPDES Number: Not reported
Priority: 2B
File Dispn: File discarded, case closed
Interim Remedial Actions: Yes
Cleanup and Abatement order Number: Not reported
Waste Discharge Requirement Number: Not reported

---

**BL484** **WETMORES** **CA LUST** **S104748523**
**West** **1200 INDIA ST** **CA San Diego Co. HMMD** **N/A**
**1/4-1/2** **SAN DIEGO, CA 92101** **CA SAN DIEGO CO. SAM**
**0.368 mi.**
**1941 ft.** **Site 2 of 3 in cluster BL**

**Relative:**
**Lower**

**Actual:**
**32 ft.**

LUST:
Region: STATE
Global Id: T0607301366
Latitude: 32.7177953
Longitude: -117.1683297
Case Type: LUST Cleanup Site
Status: Completed - Case Closed
Status Date: 03/20/1998
Lead Agency: SAN DIEGO COUNTY LOP
Case Worker: LA
Local Agency: SAN DIEGO COUNTY LOP
RB Case Number: 9UT2614
LOC Case Number: H15942-001
File Location: Local Agency
Potential Media Affect: Not reported
Potential Contaminants of Concern: Not reported
Site History: Not reported

Click here to access the California GeoTracker records for this facility:

Contact:
Global Id: T0607301366
Contact Type: Local Agency Caseworker
Contact Name: LAURIE APECECHEA
Organization Name: SAN DIEGO COUNTY LOP
Address: P.O. Box 129261
City: San Diego
Email: laurie.apecechea@sdcounty.ca.gov
Phone Number: Not reported

Status History:
Global Id: T0607301366
Status: Completed - Case Closed
Status Date: 03/20/1998

Global Id: T0607301366
Status: Open - Case Begin Date
Status Date: 08/25/1993

Regulatory Activities:
Global Id: T0607301366
Action Type: ENFORCEMENT

**WETMORES (Continued)** **S104748523**

Date: 03/03/1998
Action: Closure/No Further Action Letter

Global Id: T0607301366
Action Type: ENFORCEMENT
Date: 12/29/1993
Action: Notice of Responsibility

SAN DIEGO CO. HMMD:
Facility Id: 115942
Business Type: Not reported
EPA Id Number: CAL000020994
APN: 533-394-06-00
Last HMMD Inspection: 04/02/1990
Permit Status: INAC
Permit Expiration: 11/03/1993
Facility Owner: JAY BURTON
Facility Address: 1200 INDIA ST
Facility City: SAN DIEGO
Facility State: CA
Facility Zip: 92101-3518
UST Owner: Not reported
Handle Regulated Hazmat: Not reported
Own Or Operate UST: Not reported
Subject To APSA: Not reported
Generate Haz Waste: Y
Treat Haz Waste: Not reported
Generate Medical Waste: Not reported

UST:
UST Name: UNDERGROUND TANK 115942 T001
Last Update: 2012-11-02 14:17:38
Permit Number: 115942
Tank Type: SINGLE WALL
Additional Id: 0001
Capacity Gallons: 1000
UST Contents: Not reported
Other Content Info: WASTE OIL
Reg Status: REMOVED
Remove Close Date: 1993-08-12 00:00:00
Year Installed: Not reported
Pipe Type: Not reported
Delivery System: Not reported
Monitor Code: 90
UST Monitor Method: NO MONITORING ALTERNATIVE SELECTED. VERIFY AND ENTER MONITORING ALTERNATIVE DURING INSPECTION.

UST Name: UNDERGROUND TANK 115942 T002
Last Update: 2012-11-02 14:17:38
Permit Number: 115942
Tank Type: SINGLE WALL
Additional Id: 002
Capacity Gallons: 1000
UST Contents: Not reported
Other Content Info: WASTE OIL
Reg Status: REMOVED

**WETMORES (Continued)** **S104748523**

Remove Close Date: 1993-08-12 00:00:00
Year Installed: Not reported
Pipe Type: Not reported
Delivery System: Not reported
Monitor Code: 90
UST Monitor Method: NO MONITORING ALTERNATIVE SELECTED. VERIFY AND ENTER MONITORING ALTERNATIVE DURING INSPECTION.

UST Name: UNDERGROUND TANK 115942 T003
Last Update: 2012-11-02 14:17:38
Permit Number: 115942
Tank Type: UNKNOWN
Additional Id: 003
Capacity Gallons: 50
UST Contents: Not reported
Other Content Info: WASTE OIL
Reg Status: REMOVED
Remove Close Date: 1993-08-12 00:00:00
Year Installed: Not reported
Pipe Type: Not reported
Delivery System: Not reported
Monitor Code: 90
UST Monitor Method: NO MONITORING ALTERNATIVE SELECTED. VERIFY AND ENTER MONITORING ALTERNATIVE DURING INSPECTION.

UST Name: UNDERGROUND TANK 115942 T004
Last Update: 2012-11-02 14:17:38
Permit Number: 115942
Tank Type: UNKNOWN
Additional Id: 004
Capacity Gallons: 50
UST Contents: Not reported
Other Content Info: WASTE OIL
Reg Status: REMOVED
Remove Close Date: 1993-08-12 00:00:00
Year Installed: Not reported
Pipe Type: Not reported
Delivery System: Not reported
Monitor Code: 90
UST Monitor Method: NO MONITORING ALTERNATIVE SELECTED. VERIFY AND ENTER MONITORING ALTERNATIVE DURING INSPECTION.

UST Name: UNDERGROUND TANK 115942 T005
Last Update: 2012-11-02 14:17:38
Permit Number: 115942
Tank Type: UNKNOWN
Additional Id: 005
Capacity Gallons: 50
UST Contents: Not reported
Other Content Info: WASTE OIL
Reg Status: REMOVED
Remove Close Date: 1993-08-12 00:00:00
Year Installed: Not reported
Pipe Type: Not reported
Delivery System: Not reported
Monitor Code: 90
UST Monitor Method: NO MONITORING ALTERNATIVE SELECTED. VERIFY AND ENTER MONITORING

**WETMORES (Continued)** **S104748523**

ALTERNATIVE DURING INSPECTION.

UST Name: UNDERGROUND TANK 115942 T006
Last Update: 2012-11-02 14:17:38
Permit Number: 115942
Tank Type: UNKNOWN
Additional Id: 006
Capacity Gallons: 50
UST Contents: Not reported
Other Content Info: WASTE OIL
Reg Status: REMOVED
Remove Close Date: 1993-08-12 00:00:00
Year Installed: Not reported
Pipe Type: Not reported
Delivery System: Not reported
Monitor Code: 90
UST Monitor Method: NO MONITORING ALTERNATIVE SELECTED. VERIFY AND ENTER MONITORING ALTERNATIVE DURING INSPECTION.

UST Name: UNDERGROUND TANK 115942 T007
Last Update: 2012-11-02 14:17:38
Permit Number: 115942
Tank Type: UNKNOWN
Additional Id: 007
Capacity Gallons: 50
UST Contents: Not reported
Other Content Info: WASTE OIL
Reg Status: REMOVED
Remove Close Date: 1993-08-12 00:00:00
Year Installed: Not reported
Pipe Type: Not reported
Delivery System: Not reported
Monitor Code: 90
UST Monitor Method: NO MONITORING ALTERNATIVE SELECTED. VERIFY AND ENTER MONITORING ALTERNATIVE DURING INSPECTION.

UST Name: UNDERGROUND TANK 115942 T008
Last Update: 2012-11-02 14:17:38
Permit Number: 115942
Tank Type: UNKNOWN
Additional Id: 008
Capacity Gallons: 50
UST Contents: Not reported
Other Content Info: WASTE OIL
Reg Status: REMOVED
Remove Close Date: 1993-08-12 00:00:00
Year Installed: Not reported
Pipe Type: Not reported
Delivery System: Not reported
Monitor Code: 90
UST Monitor Method: NO MONITORING ALTERNATIVE SELECTED. VERIFY AND ENTER MONITORING ALTERNATIVE DURING INSPECTION.

UST Name: UNDERGROUND TANK 115942 T009
Last Update: 2012-11-02 14:17:38
Permit Number: 115942
Tank Type: UNKNOWN

**WETMORES (Continued)** **S104748523**

| | |
|---|---|
| Additional Id: | 009 |
| Capacity Gallons: | 50 |
| UST Contents: | Not reported |
| Other Content Info: | WASTE OIL |
| Reg Status: | REMOVED |
| Remove Close Date: | 1993-08-12 00:00:00 |
| Year Installed: | Not reported |
| Pipe Type: | Not reported |
| Delivery System: | Not reported |
| Monitor Code: | 90 |
| UST Monitor Method: | NO MONITORING ALTERNATIVE SELECTED. VERIFY AND ENTER MONITORING ALTERNATIVE DURING INSPECTION. |

SAN DIEGO CO. SAM:

| | |
|---|---|
| Case Number: | H15942-001 |
| Agency: | DEH Site Assessment & Mitigation |
| **Funding:** | **LOP - Federal Fund** |
| Facility Type: | Soils Only |
| Facility Status: | Closed Case |
| Date: | 3/20/1998 |
| Date Began: | 8/25/1993 |

---

**BH485** **GOLDEN WEST HOTEL** **CA LUST** **S101302072**
**South** **235 MARKET ST** **CA SWEEPS UST** **N/A**
**1/4-1/2** **SAN DIEGO, CA 92101** **CA San Diego Co. HMMD**
**0.368 mi.** **CA SAN DIEGO CO. SAM**
**1943 ft.** **Site 6 of 8 in cluster BH**

**Relative:**
**Lower**

**Actual:**
**25 ft.**

LUST REG 9:

| | |
|---|---|
| Region: | 9 |
| Status: | Remedial action (cleanup) Underway |
| Case Number: | 9UT1527 |
| Local Case: | H29519-001 |
| Substance: | Waste Oil |
| Qty Leaked: | 0 |
| Abate Method: | Remove Free Product - remove floating product from water table |
| Local Agency: | San Diego |
| How Found: | Tank Closure |
| How Stopped: | Close Tank |
| Source: | Unknown |
| Cause: | Unknown |
| Lead Agency: | Regional Board |
| Case Type: | Other ground water affected |
| Date Found: | 04/06/1989 |
| Date Stopped: | 04/06/1989 |
| Confirm Date: | 04/06/1989 |
| Submit Workplan: | Not reported |
| Prelim Assess: | 04/06/1989 |
| Desc Pollution: | 4/16/90 |
| Remed Plan: | 03/02/1999 |
| Remed Action: | 9/12/00 |
| Began Monitor: | Not reported |
| Release Date: | 08/09/1987 |
| Enforce Date: | 5/13/91 |
| Closed Date: | Not reported |
| Enforce Type: | Cleanup and Abatement Orders |

**GOLDEN WEST HOTEL (Continued)** **S101302072**

Pilot Program: UST
Basin Number: 908.21
GW Depth: 21'
Beneficial Use: NBNB/E
NPDES Number: Not reported
Priority: 2B
File Dispn: Not reported
Interim Remedial Actions: Yes
Cleanup and Abatement order Number: 91-45
Waste Discharge Requirement Number: Not reported

SWEEPS UST:
Status: Active
Comp Number: 29519
Number: 9
Board Of Equalization: Not reported
Referral Date: Not reported
Action Date: 06-26-92
Created Date: 02-29-88
Owner Tank Id: Not reported
SWRCB Tank Id: Not reported
Tank Status: Not reported
Capacity: Not reported
Active Date: Not reported
Tank Use: Not reported
STG: Not reported
Content: Not reported
Number Of Tanks: Not reported

Status: Not reported
Comp Number: 29519
Number: Not reported
Board Of Equalization: Not reported
Referral Date: Not reported
Action Date: Not reported
Created Date: Not reported
Owner Tank Id: Not reported
SWRCB Tank Id: 37-000-029519-000001
Tank Status: Not reported
Capacity: 500
Active Date: Not reported
Tank Use: PETROLEUM
STG: WASTE
Content: Not reported
Number Of Tanks: 1

SAN DIEGO CO. HMMD:
Facility Id: 129519
Business Type: Not reported
EPA Id Number: Not reported
APN: 535-073-13-00
Last HMMD Inspection: Not reported
Permit Status: INAC
Permit Expiration: Not reported
Facility Owner: GOLDEN WEST HOTEL/PARTNERSHIP
Facility Address: 235 MARKET ST

**GOLDEN WEST HOTEL (Continued)** **S101302072**

| | |
|---|---|
| Facility City: | SAN DIEGO |
| Facility State: | CA |
| Facility Zip: | 92101-6831 |
| UST Owner: | Not reported |
| Handle Regulated Hazmat: | Not reported |
| Own Or Operate UST: | Not reported |
| Subject To APSA: | Not reported |
| Generate Haz Waste: | Not reported |
| Treat Haz Waste: | Not reported |
| Generate Medical Waste: | Not reported |

UST:

| | |
|---|---|
| UST Name: | UNDERGROUND TANK 129519 T001 |
| Last Update: | 2012-11-02 14:17:38 |
| Permit Number: | 129519 |
| Tank Type: | SINGLE WALL |
| Additional Id: | 001 |
| Capacity Gallons: | 500 |
| UST Contents: | Not reported |
| Other Content Info: | WASTE OIL |
| Reg Status: | REMOVED |
| Remove Close Date: | 1989-06-09 00:00:00 |
| Year Installed: | Not reported |
| Pipe Type: | Not reported |
| Delivery System: | Not reported |
| Monitor Code: | 90 |
| UST Monitor Method: | NO MONITORING ALTERNATIVE SELECTED. VERIFY AND ENTER MONITORING ALTERNATIVE DURING INSPECTION. |

| | |
|---|---|
| Facility Id: | 114053 |
| Business Type: | Not reported |
| EPA Id Number: | Not reported |
| APN: | 535-073-13-00 |
| Last HMMD Inspection: | Not reported |
| Permit Status: | INAC |
| Permit Expiration: | Not reported |
| Facility Owner: | Not reported |
| Facility Address: | Not reported |
| Facility City: | Not reported |
| Facility State: | Not reported |
| Facility Zip: | Not reported |
| UST Owner: | Not reported |
| Handle Regulated Hazmat: | Not reported |
| Own Or Operate UST: | Not reported |
| Subject To APSA: | Not reported |
| Generate Haz Waste: | Not reported |
| Treat Haz Waste: | Not reported |
| Generate Medical Waste: | Not reported |

SAN DIEGO CO. SAM:

| | |
|---|---|
| Case Number: | H29519-001 |
| Agency: | CA Regional Water Quality Control Board |
| **Funding:** | **Non Billable** |
| Facility Type: | Soils Only |
| Facility Status: | Closed Case |
| Date: | 8/22/2005 |

**GOLDEN WEST HOTEL (Continued)** **S101302072**

Date Began: 4/6/1989

Case Number: H29519-002
Agency: DEH Site Assessment & Mitigation
**Funding:** **Private - VAP**
Facility Type: GW With No Beneficial Use Designation
Facility Status: Closed Case
Date: 6/16/2003
Date Began: 7/16/1998

---

**BH486** **FORMER UNOCAL SITE** **CA HIST CORTESE** **S104570005**
**South** **235 MARKET ST** **CA LUST** **N/A**
**1/4-1/2** **SAN DIEGO, CA 92101** **CA SLIC**
**0.368 mi.** **CA ENF**
**1943 ft.** **Site 7 of 8 in cluster BH**

**Relative:**
**Lower**

**Actual:**
**25 ft.**

HIST CORTESE:
Region: CORTESE
Facility County Code: 37
Reg By: LTNKA
Reg Id: 9UT1527

Region: CORTESE
Facility County Code: 37
Reg By: WBC&D
Reg Id: 9 000200N89

LUST:
Region: STATE
Global Id: T0607300347
Latitude: 32.7112520187583
Longitude: -117.162500023842
Case Type: LUST Cleanup Site
Status: Completed - Case Closed
Status Date: 08/22/2005
Lead Agency: SAN DIEGO RWQCB (REGION 9)
Case Worker: SJP
Local Agency: SAN DIEGO COUNTY LOP
RB Case Number: 9UT1527
LOC Case Number: H29519-001
File Location: Regional Board
Potential Media Affect: Other Groundwater (uses other than drinking water)
Potential Contaminants of Concern: Gasoline
Site History: GOLDEN WEST HOTEL/UNOCAL ARE CONSIDERED RESP.PARTIES TO THE "DOWNTOWN PLUME". 5/19/89 CAO 89-51 ISSUED. 06/14/96 ADDENDUM TO CAO 91-45. 3/2/99 CAP SUBMITTED. - Historical LUSTIS Cleanup Action : Remove free product

Click here to access the California GeoTracker records for this facility:

Contact:
Global Id: T0607300347
Contact Type: Regional Board Caseworker
Contact Name: SUE J. PEASE
Organization Name: SAN DIEGO RWQCB (REGION 9)
Address: 2375 NORTHSIDE DRIVE, SUITE 100
City: SAN DIEGO
Email: sue.pease@waterboards.ca.gov

**FORMER UNOCAL SITE (Continued)** **S104570005**

Phone Number: 6195215895

Global Id: T0607300347
Contact Type: Local Agency Caseworker
Contact Name: KEVIN HEATON
Organization Name: SAN DIEGO COUNTY LOP
Address: P.O. Box 129261
City: San Diego
Email: kevin.heaton@sdcounty.ca.gov
Phone Number: Not reported

Status History:

Global Id: T0607300347
Status: Completed - Case Closed
Status Date: 08/22/2005

Global Id: T0607300347
Status: Open - Verification Monitoring
Status Date: 08/03/2000

Global Id: T0607300347
Status: Open - Verification Monitoring
Status Date: 12/13/2000

Global Id: T0607300347
Status: Open - Case Begin Date
Status Date: 08/09/1987

Global Id: T0607300347
Status: Open - Remediation
Status Date: 03/02/1999

Global Id: T0607300347
Status: Open - Remediation
Status Date: 12/10/2003

Global Id: T0607300347
Status: Open - Remediation
Status Date: 12/18/2003

Global Id: T0607300347
Status: Open - Remediation
Status Date: 05/24/2004

Global Id: T0607300347
Status: Open - Remediation
Status Date: 11/15/2004

Global Id: T0607300347
Status: Open - Remediation
Status Date: 12/10/2004

Global Id: T0607300347
Status: Open - Remediation
Status Date: 02/10/2005

Global Id: T0607300347

**FORMER UNOCAL SITE (Continued)** **S104570005**

Status: Open - Site Assessment
Status Date: 04/06/1989

Global Id: T0607300347
Status: Open - Site Assessment
Status Date: 04/16/1990

Regulatory Activities:
Global Id: T0607300347
Action Type: ENFORCEMENT
Date: 08/07/2003
Action: Meeting

Global Id: T0607300347
Action Type: ENFORCEMENT
Date: 05/22/2003
Action: * Verbal Communication

Global Id: T0607300347
Action Type: ENFORCEMENT
Date: 05/30/2003
Action: * Verbal Communication

Global Id: T0607300347
Action Type: ENFORCEMENT
Date: 06/26/2003
Action: Meeting

Global Id: T0607300347
Action Type: ENFORCEMENT
Date: 06/30/2003
Action: * Verbal Communication

Global Id: T0607300347
Action Type: ENFORCEMENT
Date: 07/02/2003
Action: * Verbal Communication

Global Id: T0607300347
Action Type: ENFORCEMENT
Date: 07/01/2003
Action: * Verbal Communication

Global Id: T0607300347
Action Type: ENFORCEMENT
Date: 12/10/2003
Action: * Verbal Communication

Global Id: T0607300347
Action Type: ENFORCEMENT
Date: 06/23/2003
Action: * Verbal Communication

Global Id: T0607300347
Action Type: ENFORCEMENT
Date: 07/24/2003
Action: * Verbal Communication

**FORMER UNOCAL SITE (Continued)** **S104570005**

Global Id: T0607300347
Action Type: ENFORCEMENT
Date: 07/30/2003
Action: * Verbal Communication

Global Id: T0607300347
Action Type: ENFORCEMENT
Date: 07/31/2003
Action: * Verbal Communication

Global Id: T0607300347
Action Type: ENFORCEMENT
Date: 07/06/2005
Action: * Verbal Communication

Global Id: T0607300347
Action Type: ENFORCEMENT
Date: 06/30/2005
Action: * Verbal Communication

Global Id: T0607300347
Action Type: ENFORCEMENT
Date: 07/07/2005
Action: * Verbal Communication

Global Id: T0607300347
Action Type: ENFORCEMENT
Date: 03/15/2004
Action: * Verbal Communication

Global Id: T0607300347
Action Type: ENFORCEMENT
Date: 07/02/2004
Action: Meeting

Global Id: T0607300347
Action Type: ENFORCEMENT
Date: 01/22/2004
Action: * Verbal Communication

Global Id: T0607300347
Action Type: ENFORCEMENT
Date: 01/10/2005
Action: Meeting

Global Id: T0607300347
Action Type: ENFORCEMENT
Date: 06/30/2004
Action: Meeting

Global Id: T0607300347
Action Type: ENFORCEMENT
Date: 06/15/2004
Action: * Verbal Communication

Global Id: T0607300347
Action Type: ENFORCEMENT

**FORMER UNOCAL SITE (Continued)** **S104570005**

Date: 10/19/2004
Action: * Verbal Communication

Global Id: T0607300347
Action Type: ENFORCEMENT
Date: 06/07/2004
Action: * Verbal Communication

Global Id: T0607300347
Action Type: ENFORCEMENT
Date: 12/18/2003
Action: * Verbal Communication

Global Id: T0607300347
Action Type: ENFORCEMENT
Date: 01/28/2005
Action: * Verbal Communication

Global Id: T0607300347
Action Type: ENFORCEMENT
Date: 01/26/2005
Action: * Verbal Communication

Global Id: T0607300347
Action Type: ENFORCEMENT
Date: 12/17/2004
Action: * Verbal Communication

Global Id: T0607300347
Action Type: ENFORCEMENT
Date: 12/02/2004
Action: * Verbal Communication

Global Id: T0607300347
Action Type: ENFORCEMENT
Date: 07/13/2004
Action: * Verbal Communication

Global Id: T0607300347
Action Type: ENFORCEMENT
Date: 07/07/2004
Action: * Verbal Communication

Global Id: T0607300347
Action Type: ENFORCEMENT
Date: 12/07/2004
Action: * Verbal Communication

Global Id: T0607300347
Action Type: ENFORCEMENT
Date: 09/16/2004
Action: * Verbal Communication

Global Id: T0607300347
Action Type: ENFORCEMENT
Date: 09/17/2004
Action: * Verbal Communication

**FORMER UNOCAL SITE (Continued)** **S104570005**

Global Id: T0607300347
Action Type: ENFORCEMENT
Date: 09/13/2004
Action: * Verbal Communication

Global Id: T0607300347
Action Type: ENFORCEMENT
Date: 09/28/2004
Action: * Verbal Communication

Global Id: T0607300347
Action Type: ENFORCEMENT
Date: 12/08/2004
Action: * Verbal Communication

Global Id: T0607300347
Action Type: ENFORCEMENT
Date: 06/29/2004
Action: * Verbal Communication

Global Id: T0607300347
Action Type: ENFORCEMENT
Date: 06/06/2005
Action: Staff Letter

Global Id: T0607300347
Action Type: ENFORCEMENT
Date: 04/27/2005
Action: * Verbal Communication

Global Id: T0607300347
Action Type: ENFORCEMENT
Date: 03/09/2005
Action: * Verbal Communication

Global Id: T0607300347
Action Type: ENFORCEMENT
Date: 03/11/2005
Action: * Verbal Communication

Global Id: T0607300347
Action Type: ENFORCEMENT
Date: 04/21/2005
Action: * Verbal Communication

Global Id: T0607300347
Action Type: ENFORCEMENT
Date: 08/23/2005
Action: Rescission of Enforcement Action - #R9-2005-0131

Global Id: T0607300347
Action Type: REMEDIATION
Date: 07/09/1999
Action: Excavation

Global Id: T0607300347
Action Type: ENFORCEMENT

**FORMER UNOCAL SITE (Continued)** **S104570005**

Date: 06/02/2005
Action: * Verbal Communication

Global Id: T0607300347
Action Type: ENFORCEMENT
Date: 06/28/2005
Action: * Verbal Communication

Global Id: T0607300347
Action Type: ENFORCEMENT
Date: 05/25/2005
Action: * Verbal Communication

Global Id: T0607300347
Action Type: ENFORCEMENT
Date: 08/22/2005
Action: Closure/No Further Action Letter

Global Id: T0607300347
Action Type: Other
Date: 04/06/1989
Action: Leak Discovery

Global Id: T0607300347
Action Type: Other
Date: 04/06/1989
Action: Leak Stopped

Global Id: T0607300347
Action Type: ENFORCEMENT
Date: 04/10/2003
Action: * Verbal Communication

Global Id: T0607300347
Action Type: ENFORCEMENT
Date: 06/09/2003
Action: * Verbal Communication

Global Id: T0607300347
Action Type: ENFORCEMENT
Date: 06/10/2004
Action: * Verbal Communication

Global Id: T0607300347
Action Type: ENFORCEMENT
Date: 05/28/2004
Action: * Verbal Communication

Global Id: T0607300347
Action Type: ENFORCEMENT
Date: 07/01/2005
Action: * Verbal Communication

Global Id: T0607300347
Action Type: Other
Date: 08/09/1987
Action: Leak Reported

**FORMER UNOCAL SITE (Continued)** **S104570005**

Global Id: T0607300347
Action Type: ENFORCEMENT
Date: 06/27/2003
Action: * Verbal Communication

Global Id: T0607300347
Action Type: ENFORCEMENT
Date: 02/07/2003
Action: Staff Letter

Global Id: T0607300347
Action Type: ENFORCEMENT
Date: 04/05/2004
Action: * Verbal Communication

Global Id: T0607300347
Action Type: ENFORCEMENT
Date: 06/02/2004
Action: * Verbal Communication

Global Id: T0607300347
Action Type: ENFORCEMENT
Date: 06/09/2004
Action: * Verbal Communication

Global Id: T0607300347
Action Type: ENFORCEMENT
Date: 06/14/2004
Action: * Verbal Communication

Global Id: T0607300347
Action Type: ENFORCEMENT
Date: 06/04/2004
Action: * Verbal Communication

Global Id: T0607300347
Action Type: ENFORCEMENT
Date: 09/30/2004
Action: * Verbal Communication

Global Id: T0607300347
Action Type: ENFORCEMENT
Date: 12/18/2004
Action: * Verbal Communication

Global Id: T0607300347
Action Type: ENFORCEMENT
Date: 05/19/1989
Action: Clean-up and Abatement Order

Global Id: T0607300347
Action Type: ENFORCEMENT
Date: 05/12/2005
Action: * Verbal Communication

Global Id: T0607300347
Action Type: ENFORCEMENT

**FORMER UNOCAL SITE (Continued)** **S104570005**

Date: 05/11/2005
Action: * Verbal Communication

Global Id: T0607300347
Action Type: ENFORCEMENT
Date: 11/15/2002
Action: Staff Letter

Global Id: T0607300347
Action Type: ENFORCEMENT
Date: 01/27/2003
Action: Staff Letter

Global Id: T0607300347
Action Type: ENFORCEMENT
Date: 10/16/2002
Action: Meeting

Global Id: T0607300347
Action Type: ENFORCEMENT
Date: 01/10/2003
Action: Meeting

Global Id: T0607300347
Action Type: ENFORCEMENT
Date: 01/24/2002
Action: Meeting

SLIC:
Region: STATE
**Facility Status:** **Completed - Case Closed**
Status Date: 06/16/2003
Global Id: T0608138628
Lead Agency: SAN DIEGO COUNTY LOP
Lead Agency Case Number: H29519-002
Latitude: 32.711217
Longitude: -117.162385
Case Type: Cleanup Program Site
Case Worker: KH
Local Agency: SAN DIEGO COUNTY LOP
RB Case Number: Not reported
File Location: Local Agency
Potential Media Affected: Other Groundwater (uses other than drinking water)
Potential Contaminants of Concern: Gasoline
Site History: Not reported

Click here to access the California GeoTracker records for this facility:

ENF:
Region: 9
Facility Id: 225014
Agency Name: Golden West Hotel Unocal Corporation San Diego
Place Type: Facility
Place Subtype: Not reported
Facility Type: All other facilities

**FORMER UNOCAL SITE (Continued)** **S104570005**

| | |
|---|---|
| Agency Type: | Privately-Owned Business |
| # Of Agencies: | 1 |
| Place Latitude: | 32.711424 |
| Place Longitude: | -117.162539 |
| SIC Code 1: | 5541 |
| SIC Desc 1: | Gasoline Service Stations |
| SIC Code 2: | Not reported |
| SIC Desc 2: | Not reported |
| SIC Code 3: | Not reported |
| SIC Desc 3: | Not reported |
| NAICS Code 1: | Not reported |
| NAICS Desc 1: | Not reported |
| NAICS Code 2: | Not reported |
| NAICS Desc 2: | Not reported |
| NAICS Code 3: | Not reported |
| NAICS Desc 3: | Not reported |
| # Of Places: | 1 |
| Source Of Facility: | Reg Meas |
| Design Flow: | Not reported |
| Threat To Water Quality: | Not reported |
| Complexity: | Not reported |
| Pretreatment: | Not reported |
| Facility Waste Type: | Not reported |
| Facility Waste Type 2: | Not reported |
| Facility Waste Type 3: | Not reported |
| Facility Waste Type 4: | Not reported |
| Program: | UST |
| Program Category1: | TANKS |
| Program Category2: | TANKS |
| # Of Programs: | 1 |
| WDID: | 9 000200N89 |
| Reg Measure Id: | 163117 |
| Reg Measure Type: | Unregulated |
| Region: | 9 |
| Order #: | Not reported |
| Npdes# CA#: | Not reported |
| Major-Minor: | Not reported |
| Npdes Type: | Not reported |
| Reclamation: | Not reported |
| Dredge Fill Fee: | Not reported |
| 301H: | Not reported |
| Application Fee Amt Received: | Not reported |
| Status: | Historical |
| Status Date: | 10/27/2011 |
| Effective Date: | Not reported |
| Expiration/Review Date: | Not reported |
| Termination Date: | Not reported |
| WDR Review - Amend: | Not reported |
| WDR Review - Revise/Renew: | Not reported |
| WDR Review - Rescind: | Not reported |
| WDR Review - No Action Required: | Not reported |
| WDR Review - Pending: | Not reported |
| WDR Review - Planned: | Not reported |
| Status Enrollee: | N |
| Individual/General: | I |
| Fee Code: | Not reported |
| Direction/Voice: | Passive |

**FORMER UNOCAL SITE (Continued)** **S104570005**

| | |
|---|---|
| Enforcement Id(EID): | 220661 |
| Region: | 9 |
| Order / Resolution Number: | 91-045A3 |
| Enforcement Action Type: | Clean-up and Abatement Order |
| Effective Date: | 05/15/1991 |
| Adoption/Issuance Date: | Not reported |
| Achieve Date: | Not reported |
| Termination Date: | Not reported |
| ACL Issuance Date: | Not reported |
| EPL Issuance Date: | Not reported |
| Status: | Historical |
| Title: | Enforcement - 9 000200N89 |
| Description: | UNKNOWN |
| Program: | UST |
| Latest Milestone Completion Date: | Not reported |
| # Of Programs1: | 1 |
| Total Assessment Amount: | 0.00 |
| Initial Assessed Amount: | 0.00 |
| Liability $ Amount: | 0.00 |
| Project $ Amount: | 0.00 |
| Liability $ Paid: | 0.00 |
| Project $ Completed: | 0.00 |
| Total $ Paid/Completed Amount: | 0.00 |

| | |
|---|---|
| Region: | 9 |
| Facility Id: | 225014 |
| Agency Name: | Golden West Hotel Unocal Corporation San Diego |
| Place Type: | Facility |
| Place Subtype: | Not reported |
| Facility Type: | All other facilities |
| Agency Type: | Privately-Owned Business |
| # Of Agencies: | 1 |
| Place Latitude: | 32.711424 |
| Place Longitude: | -117.162539 |
| SIC Code 1: | 5541 |
| SIC Desc 1: | Gasoline Service Stations |
| SIC Code 2: | Not reported |
| SIC Desc 2: | Not reported |
| SIC Code 3: | Not reported |
| SIC Desc 3: | Not reported |
| NAICS Code 1: | Not reported |
| NAICS Desc 1: | Not reported |
| NAICS Code 2: | Not reported |
| NAICS Desc 2: | Not reported |
| NAICS Code 3: | Not reported |
| NAICS Desc 3: | Not reported |
| # Of Places: | 1 |
| Source Of Facility: | Reg Meas |
| Design Flow: | Not reported |
| Threat To Water Quality: | Not reported |
| Complexity: | Not reported |
| Pretreatment: | Not reported |
| Facility Waste Type: | Not reported |
| Facility Waste Type 2: | Not reported |
| Facility Waste Type 3: | Not reported |
| Facility Waste Type 4: | Not reported |
| Program: | UST |

**FORMER UNOCAL SITE (Continued)** **S104570005**

| | |
|---|---|
| Program Category1: | TANKS |
| Program Category2: | TANKS |
| # Of Programs: | 1 |
| WDID: | 9 000200N89 |
| Reg Measure Id: | 163116 |
| Reg Measure Type: | Unregulated |
| Region: | 9 |
| Order #: | Not reported |
| Npdes# CA#: | Not reported |
| Major-Minor: | Not reported |
| Npdes Type: | Not reported |
| Reclamation: | Not reported |
| Dredge Fill Fee: | Not reported |
| 301H: | Not reported |
| Application Fee Amt Received: | Not reported |
| Status: | Historical |
| Status Date: | 10/27/2011 |
| Effective Date: | Not reported |
| Expiration/Review Date: | Not reported |
| Termination Date: | Not reported |
| WDR Review - Amend: | Not reported |
| WDR Review - Revise/Renew: | Not reported |
| WDR Review - Rescind: | Not reported |
| WDR Review - No Action Required: | Not reported |
| WDR Review - Pending: | Not reported |
| WDR Review - Planned: | Not reported |
| Status Enrollee: | N |
| Individual/General: | I |
| Fee Code: | Not reported |
| Direction/Voice: | Passive |
| Enforcement Id(EID): | 235675 |
| Region: | 9 |
| Order / Resolution Number: | UNKNOWN |
| Enforcement Action Type: | Staff Enforcement Letter |
| Effective Date: | 01/24/2001 |
| Adoption/Issuance Date: | Not reported |
| Achieve Date: | Not reported |
| Termination Date: | 01/24/2001 |
| ACL Issuance Date: | Not reported |
| EPL Issuance Date: | Not reported |
| Status: | Historical |
| Title: | Enforcement - 9 000200N89 |
| Description: | Do not concur with request for closure due to inadequate excavation report that does not include information from previously adopted Corrective Action Plan. Additional information needed. |
| Program: | UST |
| Latest Milestone Completion Date: | Not reported |
| # Of Programs1: | 1 |
| Total Assessment Amount: | 0.00 |
| Initial Assessed Amount: | 0.00 |
| Liability $ Amount: | 0.00 |
| Project $ Amount: | 0.00 |
| Liability $ Paid: | 0.00 |
| Project $ Completed: | 0.00 |
| Total $ Paid/Completed Amount: | 0.00 |

**FORMER UNOCAL SITE (Continued)** **S104570005**

| | |
|---|---|
| Region: | 9 |
| Facility Id: | 225014 |
| Agency Name: | Golden West Hotel Unocal Corporation San Diego |
| Place Type: | Facility |
| Place Subtype: | Not reported |
| Facility Type: | All other facilities |
| Agency Type: | Privately-Owned Business |
| # Of Agencies: | 1 |
| Place Latitude: | 32.711424 |
| Place Longitude: | -117.162539 |
| SIC Code 1: | 5541 |
| SIC Desc 1: | Gasoline Service Stations |
| SIC Code 2: | Not reported |
| SIC Desc 2: | Not reported |
| SIC Code 3: | Not reported |
| SIC Desc 3: | Not reported |
| NAICS Code 1: | Not reported |
| NAICS Desc 1: | Not reported |
| NAICS Code 2: | Not reported |
| NAICS Desc 2: | Not reported |
| NAICS Code 3: | Not reported |
| NAICS Desc 3: | Not reported |
| # Of Places: | 1 |
| Source Of Facility: | Reg Meas |
| Design Flow: | Not reported |
| Threat To Water Quality: | Not reported |
| Complexity: | Not reported |
| Pretreatment: | Not reported |
| Facility Waste Type: | Not reported |
| Facility Waste Type 2: | Not reported |
| Facility Waste Type 3: | Not reported |
| Facility Waste Type 4: | Not reported |
| Program: | UST |
| Program Category1: | TANKS |
| Program Category2: | TANKS |
| # Of Programs: | 1 |
| WDID: | 9 000200N89 |
| Reg Measure Id: | 163116 |
| Reg Measure Type: | Unregulated |
| Region: | 9 |
| Order #: | Not reported |
| Npdes# CA#: | Not reported |
| Major-Minor: | Not reported |
| Npdes Type: | Not reported |
| Reclamation: | Not reported |
| Dredge Fill Fee: | Not reported |
| 301H: | Not reported |
| Application Fee Amt Received: | Not reported |
| Status: | Historical |
| Status Date: | 10/27/2011 |
| Effective Date: | Not reported |
| Expiration/Review Date: | Not reported |
| Termination Date: | Not reported |
| WDR Review - Amend: | Not reported |
| WDR Review - Revise/Renew: | Not reported |
| WDR Review - Rescind: | Not reported |
| WDR Review - No Action Required: | Not reported |

**FORMER UNOCAL SITE (Continued)** **S104570005**

| | |
|---|---|
| WDR Review - Pending: | Not reported |
| WDR Review - Planned: | Not reported |
| Status Enrollee: | N |
| Individual/General: | I |
| Fee Code: | Not reported |
| Direction/Voice: | Passive |
| Enforcement Id(EID): | 235674 |
| Region: | 9 |
| Order / Resolution Number: | UNKNOWN |
| Enforcement Action Type: | Staff Enforcement Letter |
| Effective Date: | 12/20/2000 |
| Adoption/Issuance Date: | Not reported |
| Achieve Date: | Not reported |
| Termination Date: | 12/20/2000 |
| ACL Issuance Date: | Not reported |
| EPL Issuance Date: | Not reported |
| Status: | Historical |
| Title: | Enforcement - 9 000200N89 |
| Description: | Letter sent to discharger noting that although depths of confirmation samples was corrected, the excavation report still did not comply with previously approved Corrective Action Plan. Penalty of perjury statement was not included with this revision. |
| Program: | UST |
| Latest Milestone Completion Date: | Not reported |
| # Of Programs1: | 1 |
| Total Assessment Amount: | 0.00 |
| Initial Assessed Amount: | 0.00 |
| Liability $ Amount: | 0.00 |
| Project $ Amount: | 0.00 |
| Liability $ Paid: | 0.00 |
| Project $ Completed: | 0.00 |
| Total $ Paid/Completed Amount: | 0.00 |

| | |
|---|---|
| Region: | 9 |
| Facility Id: | 225014 |
| Agency Name: | Golden West Hotel Unocal Corporation San Diego |
| Place Type: | Facility |
| Place Subtype: | Not reported |
| Facility Type: | All other facilities |
| Agency Type: | Privately-Owned Business |
| # Of Agencies: | 1 |
| Place Latitude: | 32.711424 |
| Place Longitude: | -117.162539 |
| SIC Code 1: | 5541 |
| SIC Desc 1: | Gasoline Service Stations |
| SIC Code 2: | Not reported |
| SIC Desc 2: | Not reported |
| SIC Code 3: | Not reported |
| SIC Desc 3: | Not reported |
| NAICS Code 1: | Not reported |
| NAICS Desc 1: | Not reported |
| NAICS Code 2: | Not reported |
| NAICS Desc 2: | Not reported |
| NAICS Code 3: | Not reported |
| NAICS Desc 3: | Not reported |
| # Of Places: | 1 |

**FORMER UNOCAL SITE (Continued)** **S104570005**

| | |
|---|---|
| Source Of Facility: | Reg Meas |
| Design Flow: | Not reported |
| Threat To Water Quality: | Not reported |
| Complexity: | Not reported |
| Pretreatment: | Not reported |
| Facility Waste Type: | Not reported |
| Facility Waste Type 2: | Not reported |
| Facility Waste Type 3: | Not reported |
| Facility Waste Type 4: | Not reported |
| Program: | UST |
| Program Category1: | TANKS |
| Program Category2: | TANKS |
| # Of Programs: | 1 |
| WDID: | 9 000200N89 |
| Reg Measure Id: | 163116 |
| Reg Measure Type: | Unregulated |
| Region: | 9 |
| Order #: | Not reported |
| Npdes# CA#: | Not reported |
| Major-Minor: | Not reported |
| Npdes Type: | Not reported |
| Reclamation: | Not reported |
| Dredge Fill Fee: | Not reported |
| 301H: | Not reported |
| Application Fee Amt Received: | Not reported |
| Status: | Historical |
| Status Date: | 10/27/2011 |
| Effective Date: | Not reported |
| Expiration/Review Date: | Not reported |
| Termination Date: | Not reported |
| WDR Review - Amend: | Not reported |
| WDR Review - Revise/Renew: | Not reported |
| WDR Review - Rescind: | Not reported |
| WDR Review - No Action Required: | Not reported |
| WDR Review - Pending: | Not reported |
| WDR Review - Planned: | Not reported |
| Status Enrollee: | N |
| Individual/General: | I |
| Fee Code: | Not reported |
| Direction/Voice: | Passive |
| Enforcement Id(EID): | 235673 |
| Region: | 9 |
| Order / Resolution Number: | UNKNOWN |
| Enforcement Action Type: | Staff Enforcement Letter |
| Effective Date: | 09/12/2000 |
| Adoption/Issuance Date: | Not reported |
| Achieve Date: | Not reported |
| Termination Date: | 09/12/2000 |
| ACL Issuance Date: | Not reported |
| EPL Issuance Date: | Not reported |
| Status: | Historical |
| Title: | Enforcement - 9 000200N89 |
| Description: | Letter sent to discharger noting that revised excavation report still did not comply with previously approved Corrective Action Plan. Need depth of confirmation samples corrected with penalty of perjury statement attached. |
| Program: | UST |

**FORMER UNOCAL SITE (Continued)** **S104570005**

| | |
|---|---|
| Latest Milestone Completion Date: | Not reported |
| # Of Programs1: | 1 |
| Total Assessment Amount: | 0.00 |
| Initial Assessed Amount: | 0.00 |
| Liability $ Amount: | 0.00 |
| Project $ Amount: | 0.00 |
| Liability $ Paid: | 0.00 |
| Project $ Completed: | 0.00 |
| Total $ Paid/Completed Amount: | 0.00 |
| | |
| Region: | 9 |
| Facility Id: | 225014 |
| Agency Name: | Golden West Hotel Unocal Corporation San Diego |
| Place Type: | Facility |
| Place Subtype: | Not reported |
| Facility Type: | All other facilities |
| Agency Type: | Privately-Owned Business |
| # Of Agencies: | 1 |
| Place Latitude: | 32.711424 |
| Place Longitude: | -117.162539 |
| SIC Code 1: | 5541 |
| SIC Desc 1: | Gasoline Service Stations |
| SIC Code 2: | Not reported |
| SIC Desc 2: | Not reported |
| SIC Code 3: | Not reported |
| SIC Desc 3: | Not reported |
| NAICS Code 1: | Not reported |
| NAICS Desc 1: | Not reported |
| NAICS Code 2: | Not reported |
| NAICS Desc 2: | Not reported |
| NAICS Code 3: | Not reported |
| NAICS Desc 3: | Not reported |
| # Of Places: | 1 |
| Source Of Facility: | Reg Meas |
| Design Flow: | Not reported |
| Threat To Water Quality: | Not reported |
| Complexity: | Not reported |
| Pretreatment: | Not reported |
| Facility Waste Type: | Not reported |
| Facility Waste Type 2: | Not reported |
| Facility Waste Type 3: | Not reported |
| Facility Waste Type 4: | Not reported |
| Program: | UST |
| Program Category1: | TANKS |
| Program Category2: | TANKS |
| # Of Programs: | 1 |
| WDID: | 9 000200N89 |
| Reg Measure Id: | 163116 |
| Reg Measure Type: | Unregulated |
| Region: | 9 |
| Order #: | Not reported |
| Npdes# CA#: | Not reported |
| Major-Minor: | Not reported |
| Npdes Type: | Not reported |
| Reclamation: | Not reported |
| Dredge Fill Fee: | Not reported |
| 301H: | Not reported |

**FORMER UNOCAL SITE (Continued)** **S104570005**

| | |
|---|---|
| Application Fee Amt Received: | Not reported |
| Status: | Historical |
| Status Date: | 10/27/2011 |
| Effective Date: | Not reported |
| Expiration/Review Date: | Not reported |
| Termination Date: | Not reported |
| WDR Review - Amend: | Not reported |
| WDR Review - Revise/Renew: | Not reported |
| WDR Review - Rescind: | Not reported |
| WDR Review - No Action Required: | Not reported |
| WDR Review - Pending: | Not reported |
| WDR Review - Planned: | Not reported |
| Status Enrollee: | N |
| Individual/General: | I |
| Fee Code: | Not reported |
| Direction/Voice: | Passive |
| Enforcement Id(EID): | 235672 |
| Region: | 9 |
| Order / Resolution Number: | UNKNOWN |
| Enforcement Action Type: | Staff Enforcement Letter |
| Effective Date: | 08/11/2000 |
| Adoption/Issuance Date: | Not reported |
| Achieve Date: | Not reported |
| Termination Date: | 08/11/2000 |
| ACL Issuance Date: | Not reported |
| EPL Issuance Date: | Not reported |
| Status: | Historical |
| Title: | Enforcement - 9 000200N89 |
| Description: | Letter sent to discharger noting that excavation report did not comply with previously approved Corrective Action Plan. Confirmation soil samples (according to excavation report) were taken at a depth of 9.5-10 feet, CAP proposed 21-25 feet. |
| Program: | UST |
| Latest Milestone Completion Date: | Not reported |
| # Of Programs1: | 1 |
| Total Assessment Amount: | 0.00 |
| Initial Assessed Amount: | 0.00 |
| Liability $ Amount: | 0.00 |
| Project $ Amount: | 0.00 |
| Liability $ Paid: | 0.00 |
| Project $ Completed: | 0.00 |
| Total $ Paid/Completed Amount: | 0.00 |

| | |
|---|---|
| Region: | 9 |
| Facility Id: | 225014 |
| Agency Name: | Golden West Hotel Unocal Corporation San Diego |
| Place Type: | Facility |
| Place Subtype: | Not reported |
| Facility Type: | All other facilities |
| Agency Type: | Privately-Owned Business |
| # Of Agencies: | 1 |
| Place Latitude: | 32.711424 |
| Place Longitude: | -117.162539 |
| SIC Code 1: | 5541 |
| SIC Desc 1: | Gasoline Service Stations |
| SIC Code 2: | Not reported |

**FORMER UNOCAL SITE (Continued)** **S104570005**

| | |
|---|---|
| SIC Desc 2: | Not reported |
| SIC Code 3: | Not reported |
| SIC Desc 3: | Not reported |
| NAICS Code 1: | Not reported |
| NAICS Desc 1: | Not reported |
| NAICS Code 2: | Not reported |
| NAICS Desc 2: | Not reported |
| NAICS Code 3: | Not reported |
| NAICS Desc 3: | Not reported |
| # Of Places: | 1 |
| Source Of Facility: | Reg Meas |
| Design Flow: | Not reported |
| Threat To Water Quality: | Not reported |
| Complexity: | Not reported |
| Pretreatment: | Not reported |
| Facility Waste Type: | Not reported |
| Facility Waste Type 2: | Not reported |
| Facility Waste Type 3: | Not reported |
| Facility Waste Type 4: | Not reported |
| Program: | UST |
| Program Category1: | TANKS |
| Program Category2: | TANKS |
| # Of Programs: | 1 |
| WDID: | 9 000200N89 |
| Reg Measure Id: | 163116 |
| Reg Measure Type: | Unregulated |
| Region: | 9 |
| Order #: | Not reported |
| Npdes# CA#: | Not reported |
| Major-Minor: | Not reported |
| Npdes Type: | Not reported |
| Reclamation: | Not reported |
| Dredge Fill Fee: | Not reported |
| 301H: | Not reported |
| Application Fee Amt Received: | Not reported |
| Status: | Historical |
| Status Date: | 10/27/2011 |
| Effective Date: | Not reported |
| Expiration/Review Date: | Not reported |
| Termination Date: | Not reported |
| WDR Review - Amend: | Not reported |
| WDR Review - Revise/Renew: | Not reported |
| WDR Review - Rescind: | Not reported |
| WDR Review - No Action Required: | Not reported |
| WDR Review - Pending: | Not reported |
| WDR Review - Planned: | Not reported |
| Status Enrollee: | N |
| Individual/General: | I |
| Fee Code: | Not reported |
| Direction/Voice: | Passive |
| Enforcement Id(EID): | 235076 |
| Region: | 9 |
| Order / Resolution Number: | 89-51 |
| Enforcement Action Type: | Clean-up and Abatement Order |
| Effective Date: | 09/19/1989 |
| Adoption/Issuance Date: | Not reported |
| Achieve Date: | Not reported |

**FORMER UNOCAL SITE (Continued)** **S104570005**

| | |
|---|---|
| Termination Date: | Not reported |
| ACL Issuance Date: | Not reported |
| EPL Issuance Date: | Not reported |
| Status: | Historical |
| Title: | Enforcement - 9 000200N89 |
| Description: | CAO No. 89-51 adopted for investigation of source of free product on groundwater. Also required soil & groundwater delineation & immobilization and removal of free product. |
| Program: | UST |
| Latest Milestone Completion Date: | Not reported |
| # Of Programs1: | 1 |
| Total Assessment Amount: | 0.00 |
| Initial Assessed Amount: | 0.00 |
| Liability $ Amount: | 0.00 |
| Project $ Amount: | 0.00 |
| Liability $ Paid: | 0.00 |
| Project $ Completed: | 0.00 |
| Total $ Paid/Completed Amount: | 0.00 |

---

**BH487** **235 ON MARKET** **CA LUST** **S112898443**
**South** **235 MARKET** **CA HAZNET** **N/A**
**1/4-1/2** **SAN DIEGO, CA 92101**
**0.368 mi.**
**1943 ft.** **Site 8 of 8 in cluster BH**

**Relative:**
**Lower**

**Actual:**
**25 ft.**

LUST:

| | |
|---|---|
| Region: | STATE |
| Global Id: | T10000002804 |
| Latitude: | 32.711206 |
| Longitude: | -117.1624 |
| Case Type: | LUST Cleanup Site |
| Status: | Completed - Case Closed |
| Status Date: | 11/09/2011 |
| Lead Agency: | SAN DIEGO RWQCB (REGION 9) |
| Case Worker: | SJP |
| Local Agency: | Not reported |
| RB Case Number: | Not reported |
| LOC Case Number: | H29519-003 |
| File Location: | Regional Board |
| Potential Media Affect: | Other Groundwater (uses other than drinking water), Soil |
| Potential Contaminants of Concern: | Gasoline |
| Site History: | In 1999, as part of the mitigation of vapors into the building at 235 Market Street by Unocal, a geomembrane vapor barrier and concrete slab were built with six vapor monitoring points to monitor the concentrations of benzene and methane vapor in the subsurface. In 2001, an Operation, Maintenance and Monitoring Plan (OMMP) that detailed the requirements for operating and maintaining a gas monitoring and control system (GMCS) was submitted. The GMCs was installed to reduce the risk of exposure of benzene and methane vapor from the subsurface below the building to occupants of the building. |

Click here to access the California GeoTracker records for this facility:

Contact:

| | |
|---|---|
| Global Id: | T10000002804 |
| Contact Type: | Regional Board Caseworker |
| Contact Name: | SUE J. PEASE |
| Organization Name: | SAN DIEGO RWQCB (REGION 9) |

**235 ON MARKET (Continued)** **S112898443**

Address: 2375 NORTHSIDE DRIVE, SUITE 100
City: SAN DIEGO
Email: sue.pease@waterboards.ca.gov
Phone Number: 6195215895

Status History:
Global Id: T10000002804
Status: Open - Site Assessment
Status Date: 02/02/2011

Global Id: T10000002804
Status: Completed - Case Closed
Status Date: 11/09/2011

Global Id: T10000002804
Status: Open - Case Begin Date
Status Date: 02/02/2011

Regulatory Activities:
Global Id: T10000002804
Action Type: ENFORCEMENT
Date: 07/21/2011
Action: Technical Correspondence / Assistance / Other

Global Id: T10000002804
Action Type: ENFORCEMENT
Date: 02/07/2011
Action: Referral to Regional Board

Global Id: T10000002804
Action Type: ENFORCEMENT
Date: 02/01/2011
Action: Cost Recovery Agreement

Global Id: T10000002804
Action Type: ENFORCEMENT
Date: 02/03/2011
Action: Letter - Notice

Global Id: T10000002804
Action Type: RESPONSE
Date: 04/15/2011
Action: Operation and Maintenance Plan/Monitoring Report

Global Id: T10000002804
Action Type: RESPONSE
Date: 10/17/2011
Action: Operation and Maintenance Plan/Monitoring Report

Global Id: T10000002804
Action Type: RESPONSE
Date: 02/22/2011
Action: Operation and Maintenance Plan/Monitoring Report

Global Id: T10000002804
Action Type: ENFORCEMENT

**235 ON MARKET (Continued)** **S112898443**

Date: 11/09/2011
Action: Staff Letter

HAZNET:
envid: S112898443
Year: 1999
GEPAID: CAC002117696
Contact: 235 ON MARKET
Telephone: 0000000000
Mailing Name: Not reported
Mailing Address: 401 W A ST STE 920
Mailing City,St,Zip: SAN DIEGO, CA 921010000
Gen County: Not reported
TSD EPA ID: AZC094062239
TSD County: Not reported
Waste Category: Not reported
Disposal Method: Recycler
Tons: 176.0000
Facility County: San Diego

---

**BM488** **DEAN'S RETAILING AND BRAKES** **CA LUST** **S102438490**
**ESE** **843 10TH AVE** **CA SWEEPS UST** **N/A**
**1/4-1/2** **SAN DIEGO, CA 92101**
**0.370 mi.**
**1951 ft.** **Site 1 of 3 in cluster BM**

**Relative:**
**Higher**

**Actual:**
**71 ft.**

LUST REG 9:
Region: 9
Status: Case Closed
Case Number: 9UT534
Local Case: H04148-001
Substance: Gasoline
Qty Leaked: 0
Abate Method: Not reported
Local Agency: San Diego
How Found: Tank Closure
How Stopped: Close Tank
Source: Tank
Cause: Corrosion
Lead Agency: Local Agency
Case Type: Other ground water affected
Date Found: 04/29/1986
Date Stopped: 04/29/1986
Confirm Date: 04/29/1986
Submit Workplan: Not reported
Prelim Assess: / /
Desc Pollution: Not reported
Remed Plan: / /
Remed Action: Not reported
Began Monitor: Not reported
Release Date: 04/29/1986
Enforce Date: Not reported
Closed Date: 8/11/86
Enforce Type: Not reported
Pilot Program: LOP
Basin Number: 908.21

**DEAN'S RETAILING AND BRAKES (Continued)** **S102438490**

GW Depth: Not reported
Beneficial Use: No Beneficial groundwater use
NPDES Number: Not reported
Priority: Low priority. Priority ranking can change over time.
File Dispn: File discarded, case closed
Interim Remedial Actions: Yes
Cleanup and Abatement order Number: Not reported
Waste Discharge Requirement Number: Not reported

SWEEPS UST:
Status: Not reported
Comp Number: 4148
Number: Not reported
Board Of Equalization: Not reported
Referral Date: Not reported
Action Date: Not reported
Created Date: Not reported
Owner Tank Id: Not reported
SWRCB Tank Id: 37-000-004148-000001
Tank Status: Not reported
Capacity: 550
Active Date: Not reported
Tank Use: M.V. FUEL
STG: PRODUCT
Content: LEADED
Number Of Tanks: 2

Status: Not reported
Comp Number: 4148
Number: Not reported
Board Of Equalization: Not reported
Referral Date: Not reported
Action Date: Not reported
Created Date: Not reported
Owner Tank Id: Not reported
SWRCB Tank Id: 37-000-004148-000002
Tank Status: Not reported
Capacity: 550
Active Date: Not reported
Tank Use: M.V. FUEL
STG: PRODUCT
Content: OTHER
Number Of Tanks: Not reported

---

**BM489** **DEAN'S RETAILING AND BRAKES** **CA HIST CORTESE** **S104745872**
**ESE** **843 10TH AV** **CA SLIC** **N/A**
**1/4-1/2** **SAN DIEGO, CA 92101** **CA San Diego Co. HMMD**
**0.370 mi.** **CA SAN DIEGO CO. SAM**
**1951 ft.** **Site 2 of 3 in cluster BM**

**Relative:**
**Higher**

**Actual:**
**71 ft.**

HIST CORTESE:
Region: CORTESE
Facility County Code: 37
Reg By: LTNKA
Reg Id: 9UT534

**DEAN'S RETAILING AND BRAKES (Continued)** **S104745872**

SLIC:

| | |
|---|---|
| Region: | STATE |
| **Facility Status:** | **Completed - Case Closed** |
| Status Date: | 08/11/1986 |
| Global Id: | T0607302826 |
| Lead Agency: | SAN DIEGO COUNTY LOP |
| Lead Agency Case Number: | H04148-001 |
| Latitude: | 32.714161 |
| Longitude: | -117.155298 |
| Case Type: | Cleanup Program Site |
| Case Worker: | Not reported |
| Local Agency: | Not reported |
| RB Case Number: | 9UT534 |
| File Location: | Local Agency |
| Potential Media Affected: | Soil |
| Potential Contaminants of Concern: | Gasoline |
| Site History: | Not reported |

Click here to access the California GeoTracker records for this facility:

SAN DIEGO CO. HMMD:

| | |
|---|---|
| Facility Id: | 104148 |
| Business Type: | Not reported |
| EPA Id Number: | CAD981650823 |
| APN: | 534-335-03-03 |
| Last HMMD Inspection: | 08/06/1990 |
| Permit Status: | INAC |
| Permit Expiration: | 08/06/1990 |
| Facility Owner: | FRED R DEAN |
| Facility Address: | 843 10TH AV |
| Facility City: | SAN DIEGO |
| Facility State: | CA |
| Facility Zip: | 92101-6503 |
| UST Owner: | TENTH AV GARAGE |
| Handle Regulated Hazmat: | Not reported |
| Own Or Operate UST: | Not reported |
| Subject To APSA: | Not reported |
| Generate Haz Waste: | Y |
| Treat Haz Waste: | Not reported |
| Generate Medical Waste: | Not reported |

UST:

| | |
|---|---|
| UST Name: | UNDERGROUND TANK 104148 T001 |
| Last Update: | 2012-11-02 14:17:38 |
| Permit Number: | 104148 |
| Tank Type: | SINGLE WALL |
| Additional Id: | AT0224-1 |
| Capacity Gallons: | 550 |
| UST Contents: | LEADED |
| Other Content Info: | LEADED |
| Reg Status: | REMOVED |
| Remove Close Date: | 1987-01-12 00:00:00 |
| Year Installed: | Not reported |
| Pipe Type: | Not reported |
| Delivery System: | Not reported |
| Monitor Code: | 90 |
| UST Monitor Method: | NO MONITORING ALTERNATIVE SELECTED. VERIFY AND ENTER MONITORING |

**DEAN'S RETAILING AND BRAKES (Continued)** **S104745872**

ALTERNATIVE DURING INSPECTION.

| | |
|---|---|
| UST Name: | UNDERGROUND TANK 104148 T002 |
| Last Update: | 2012-11-02 14:17:38 |
| Permit Number: | 104148 |
| Tank Type: | SINGLE WALL |
| Additional Id: | AT0224-2 |
| Capacity Gallons: | 550 |
| UST Contents: | DIESEL |
| Other Content Info: | DIESEL |
| Reg Status: | REMOVED |
| Remove Close Date: | 1987-01-12 00:00:00 |
| Year Installed: | Not reported |
| Pipe Type: | Not reported |
| Delivery System: | Not reported |
| Monitor Code: | 90 |
| UST Monitor Method: | NO MONITORING ALTERNATIVE SELECTED. VERIFY AND ENTER MONITORING ALTERNATIVE DURING INSPECTION. |

SAN DIEGO CO. SAM:

| | |
|---|---|
| Case Number: | H04148-001 |
| Agency: | DEH Site Assessment & Mitigation |
| **Funding:** | **Private - VAP** |
| Facility Type: | Soils Only |
| Facility Status: | Closed Case |
| Date: | 8/11/1986 |
| Date Began: | 4/29/1986 |

---

**BJ490** **G LOFT PROJECT** **CA LUST** **S106915899**
**SSE** **633 07TH AV** **CA SLIC** **N/A**
**1/4-1/2** **SAN DIEGO, CA 92101** **CA SAN DIEGO CO. SAM**
**0.370 mi.**
**1953 ft.** **Site 2 of 4 in cluster BJ**

**Relative:**
**Lower**

**Actual:**
**46 ft.**

LUST:

| | |
|---|---|
| Region: | STATE |
| Global Id: | T06019765617 |
| Latitude: | 32.7119741992569 |
| Longitude: | -117.158160209656 |
| Case Type: | LUST Cleanup Site |
| Status: | Completed - Case Closed |
| Status Date: | 06/23/2006 |
| Lead Agency: | SAN DIEGO COUNTY LOP |
| Case Worker: | Not reported |
| Local Agency: | Not reported |
| RB Case Number: | Not reported |
| LOC Case Number: | H14998-002 |
| File Location: | Local Agency |
| Potential Media Affect: | Soil |
| Potential Contaminants of Concern: | Gasoline |
| Site History: | Not reported |

Click here to access the California GeoTracker records for this facility:

Status History:

| | |
|---|---|
| Global Id: | T06019765617 |
| Status: | Completed - Case Closed |

**G LOFT PROJECT (Continued)** **S106915899**

Status Date: 06/23/2006

Global Id: T06019765617
Status: Open - Case Begin Date
Status Date: 12/09/2004

Regulatory Activities:
Global Id: T06019765617
Action Type: Other
Date: 12/09/2004
Action: Leak Began

Global Id: T06019765617
Action Type: Other
Date: 12/09/2004
Action: Leak Discovery

Global Id: T06019765617
Action Type: Other
Date: 12/09/2004
Action: Leak Stopped

Global Id: T06019765617
Action Type: ENFORCEMENT
Date: 02/22/2005
Action: Notice of Responsibility

Global Id: T06019765617
Action Type: Other
Date: 02/11/2005
Action: Leak Reported

SLIC:
Region: STATE
**Facility Status:** **Completed - Case Closed**
Status Date: 01/04/2007
Global Id: T06019757931
Lead Agency: SAN DIEGO COUNTY LOP
Lead Agency Case Number: H39677-001
Latitude: 32.7118207363901
Longitude: -117.158165574074
Case Type: Cleanup Program Site
Case Worker: Not reported
Local Agency: Not reported
RB Case Number: Not reported
File Location: Local Agency
Potential Media Affected: Soil
Potential Contaminants of Concern: Not reported
Site History: Not reported

Click here to access the California GeoTracker records for this facility:

Region: STATE
**Facility Status:** **Completed - Case Closed**
Status Date: 06/21/2006

**G LOFT PROJECT (Continued)** **S106915899**

| | |
|---|---|
| Global Id: | T0607338204 |
| Lead Agency: | SAN DIEGO COUNTY LOP |
| Lead Agency Case Number: | H14998-001 |
| Latitude: | 32.7120148217363 |
| Longitude: | -117.15817630291 |
| Case Type: | Cleanup Program Site |
| Case Worker: | Not reported |
| Local Agency: | Not reported |
| RB Case Number: | Not reported |
| File Location: | Local Agency |
| Potential Media Affected: | Soil |
| Potential Contaminants of Concern: | Gasoline |
| Site History: | Not reported |

Click here to access the California GeoTracker records for this facility:

SAN DIEGO CO. SAM:

| | |
|---|---|
| Case Number: | H14998-001 |
| Agency: | DEH Site Assessment & Mitigation |
| **Funding:** | **Private - VAP** |
| Facility Type: | Soils Only |
| Facility Status: | Closed Case |
| Date: | 6/21/2006 |
| Date Began: | 10/18/2002 |

| | |
|---|---|
| Case Number: | H14998-002 |
| Agency: | DEH Site Assessment & Mitigation |
| **Funding:** | **LOP - Federal Fund** |
| Facility Type: | Soils Only |
| Facility Status: | Closed Case |
| Date: | 6/23/2006 |
| Date Began: | 12/9/2004 |

---

**BK491** **SUPERPLATIING WORKS** **CA SLIC** **S106519132**
**SSW** **106 MARKET STREET W.** **N/A**
**1/4-1/2** **SAN DIEGO, CA 92101**
**0.372 mi.**
**1963 ft.** **Site 2 of 9 in cluster BK**

**Relative:**
**Lower**

**Actual:**
**24 ft.**

SLIC REG 9:

| | |
|---|---|
| Region: | 9 |
| Facilty Type: | Cleanup And Abatement Order |
| Status: | Dead |
| Sort Code: | 20-0019.05 |
| Waste Discharger Id: | Not reported |
| Local Case Num: | Not reported |
| Responsible Party: | SUPERPLATING |
| Category: | ENFORCEMENT |
| Class: | SLIC |
| Order Number: | 87-04 |
| File Number: | 1 |
| Date Entered: | 07/1985 |
| End Date: | 11/1987 |
| Archive Box #: | 905 |
| Archive Box Storage: | 3-1-12F |
| Archive Box Storage Location: | Not reported |
| Remarks: | Not reported |

**SUPERPLATIING WORKS (Continued)** **S106519132**

Region: 9
Facilty Type: Cleanup And Abatement Order
Status: Dead
Sort Code: 20-0019.05
Waste Discharger Id: Not reported
Local Case Num: Not reported
Responsible Party: SUPERPLATING
Category: ENFORCEMENT
Class: SLIC
Order Number: 87-04
File Number: 2
Date Entered: 12/1987
End Date: 02/1988
Archive Box #: 905
Archive Box Storage: 3-1-12F
Archive Box Storage Location: Not reported
Remarks: Not reported

Region: 9
Facilty Type: Cleanup And Abatement Order
Status: Dead
Sort Code: 20-0019.05
Waste Discharger Id: Not reported
Local Case Num: Not reported
Responsible Party: SUPERPLATING
Category: ENFORCEMENT
Class: SLIC
Order Number: 87-04
File Number: 3
Date Entered: 02/1988
End Date: 07/1988
Archive Box #: 905
Archive Box Storage: 3-1-12F
Archive Box Storage Location: Not reported
Remarks: Not reported

Region: 9
Facilty Type: Cleanup And Abatement Order
Status: Dead
Sort Code: 20-0019.05
Waste Discharger Id: Not reported
Local Case Num: Not reported
Responsible Party: SUPERPLATING
Category: ENFORCEMENT
Class: SLIC
Order Number: 87-04
File Number: 4
Date Entered: 08/1988
End Date: 08/1989
Archive Box #: 905
Archive Box Storage: 3-1-12F
Archive Box Storage Location: Not reported
Remarks: Not reported

Region: 9
Facilty Type: Cleanup And Abatement Order
Status: Dead

**SUPERPLATIING WORKS (Continued)** **S106519132**

Sort Code: 20-0019.05
Waste Discharger Id: Not reported
Local Case Num: Not reported
Responsible Party: SUPERPLATING
Category: ENFORCEMENT
Class: SLIC
Order Number: 87-04
File Number: 5
Date Entered: 09/1989
End Date: 08/1990
Archive Box #: 905
Archive Box Storage: 3-1-12F
Archive Box Storage Location: Not reported
Remarks: Not reported

Region: 9
Facilty Type: Cleanup And Abatement Order
Status: Dead
Sort Code: 20-0019.05
Waste Discharger Id: Not reported
Local Case Num: Not reported
Responsible Party: SUPERPLATING
Category: ENFORCEMENT
Class: SLIC
Order Number: 87-04
File Number: 6
Date Entered: 08/1990
End Date: Not reported
Archive Box #: 905
Archive Box Storage: 3-1-12F
Archive Box Storage Location: Not reported
Remarks: Not reported

Region: 9
Facilty Type: Cleanup And Abatement Order
Status: Dead
Sort Code: 20-0019.051
Waste Discharger Id: Not reported
Local Case Num: Not reported
Responsible Party: SUPERPLATING
Category: ENF. REPORT
Class: SLIC
Order Number: 87-04
File Number: 1
Date Entered: 08/1987
End Date: 01/1988
Archive Box #: 906
Archive Box Storage: 3-1-12R
Archive Box Storage Location: Not reported
Remarks: Not reported

Region: 9
Facilty Type: Cleanup And Abatement Order
Status: Dead
Sort Code: 20-0019.051
Waste Discharger Id: Not reported
Local Case Num: Not reported

**SUPERPLATIING WORKS (Continued)** **S106519132**

Responsible Party: SUPERPLATING
Category: ENF. REPORT
Class: SLIC
Order Number: 87-04
File Number: 2
Date Entered: 01/1988
End Date: 05/1988
Archive Box #: 906
Archive Box Storage: 3-1-12R
Archive Box Storage Location: Not reported
Remarks: Not reported

Region: 9
Facilty Type: Cleanup And Abatement Order
Status: Dead
Sort Code: 20-0019.051
Waste Discharger Id: Not reported
Local Case Num: Not reported
Responsible Party: SUPERPLATING
Category: ENF. REPORT
Class: SLIC
Order Number: 87-04
File Number: 3
Date Entered: 06/1988
End Date: 03/1989
Archive Box #: 906
Archive Box Storage: 3-1-12R
Archive Box Storage Location: Not reported
Remarks: Not reported

Region: 9
Facilty Type: Cleanup And Abatement Order
Status: Dead
Sort Code: 20-0019.051
Waste Discharger Id: Not reported
Local Case Num: Not reported
Responsible Party: SUPERPLATING
Category: ENF. REPORT
Class: SLIC
Order Number: 87-04
File Number: 4
Date Entered: 04/1989
End Date: 07/1990
Archive Box #: 907
Archive Box Storage: 3-1-12R
Archive Box Storage Location: Not reported
Remarks: Not reported

Region: 9
Facilty Type: Cleanup And Abatement Order
Status: Dead
Sort Code: 20-0019.051
Waste Discharger Id: Not reported
Local Case Num: Not reported
Responsible Party: SUPERPLATING
Category: ENF. REPORT
Class: SLIC

**SUPERPLATIING WORKS (Continued)** **S106519132**

| | |
|---|---|
| Order Number: | 87-04 |
| File Number: | 5 |
| Date Entered: | 07/1990 |
| End Date: | 12/1990 |
| Archive Box #: | 907 |
| Archive Box Storage: | 3-1-12R |
| Archive Box Storage Location: | Not reported |
| Remarks: | Not reported |
| | |
| Region: | 9 |
| Facilty Type: | Cleanup And Abatement Order |
| Status: | Dead |
| Sort Code: | 20-0019.051 |
| Waste Discharger Id: | Not reported |
| Local Case Num: | Not reported |
| Responsible Party: | SUPERPLATING |
| Category: | ENF. REPORT |
| Class: | SLIC |
| Order Number: | 87-04 |
| File Number: | 6 |
| Date Entered: | 01/1991 |
| End Date: | 01/1992 |
| Archive Box #: | 907 |
| Archive Box Storage: | 3-1-12R |
| Archive Box Storage Location: | Not reported |
| Remarks: | Not reported |
| | |
| Region: | 9 |
| Facilty Type: | Cleanup And Abatement Order |
| Status: | Dead |
| Sort Code: | 20-0019.051 |
| Waste Discharger Id: | Not reported |
| Local Case Num: | Not reported |
| Responsible Party: | SUPERPLATING |
| Category: | ENF. REPORT |
| Class: | SLIC |
| Order Number: | 87-04 |
| File Number: | 7 |
| Date Entered: | 02/1992 |
| End Date: | Not reported |
| Archive Box #: | 907 |
| Archive Box Storage: | 3-1-12R |
| Archive Box Storage Location: | Not reported |
| Remarks: | Not reported |

---

**BN492** **CHEVRON #90023** **CA San Diego Co. HMMD** **S105539555**
**East** **1221 11TH AV** **CA EMI** **N/A**
**1/4-1/2** **SAN DIEGO, CA 92101** **CA SAN DIEGO CO. SAM**
**0.372 mi.**
**1964 ft.** **Site 1 of 3 in cluster BN**

**Relative:**
**Higher**

**Actual:**
**101 ft.**

SAN DIEGO CO. HMMD:

| | |
|---|---|
| Facility Id: | 112461 |
| Business Type: | 6HK28 |
| EPA Id Number: | CAD982022089 |
| APN: | 534-074-13-00 |
| Last HMMD Inspection: | 08/29/2005 |
| Permit Status: | INAC |

**CHEVRON #90023 (Continued)** **S105539555**

| | |
|---|---|
| Permit Expiration: | 01/31/2006 |
| Facility Owner: | CHEVRON PRODUCTS CO |
| Facility Address: | PO BOX 6004 |
| Facility City: | SAN RAMON |
| Facility State: | CA |
| Facility Zip: | 94583- |
| UST Owner: | CHEVRON PRODUCTS CO |
| Handle Regulated Hazmat: | Y |
| Own Or Operate UST: | Y |
| Subject To APSA: | Not reported |
| Generate Haz Waste: | Y |
| Treat Haz Waste: | Not reported |
| Generate Medical Waste: | Not reported |

UST:

| | |
|---|---|
| UST Name: | UNDERGROUND TANK 112461 T001 |
| Last Update: | 2012-11-02 14:17:38 |
| Permit Number: | 112461 |
| Tank Type: | SINGLE WALL |
| Additional Id: | 1 |
| Capacity Gallons: | 5000 |
| UST Contents: | REGULAR UNLEADED |
| Other Content Info: | REGULAR UNLEADED |
| Reg Status: | REMOVED |
| Remove Close Date: | 1993-11-17 00:00:00 |
| Year Installed: | 1969-01-01 00:00:00 |
| Pipe Type: | LINED TRENCH |
| Delivery System: | PRESSURE |
| Monitor Code: | 05 |
| UST Monitor Method: | SW TANK DW PIPE W/ POS SHUTOFF-ALARM ON LLD W/ SIRS:SIR ANALY MONTHLY, TANK TEST BIENNIALLY, PIPE TEST ANN 0.1 G/HR OR MO 0.2 G/HR |

| | |
|---|---|
| UST Name: | UNDERGROUND TANK 112461 T002 |
| Last Update: | 2012-11-02 14:17:38 |
| Permit Number: | 112461 |
| Tank Type: | SINGLE WALL |
| Additional Id: | 2 |
| Capacity Gallons: | 10000 |
| UST Contents: | REGULAR UNLEADED |
| Other Content Info: | REGULAR UNLEADED |
| Reg Status: | REMOVED |
| Remove Close Date: | 1993-11-17 00:00:00 |
| Year Installed: | 1969-01-01 00:00:00 |
| Pipe Type: | LINED TRENCH |
| Delivery System: | PRESSURE |
| Monitor Code: | 05 |
| UST Monitor Method: | SW TANK DW PIPE W/ POS SHUTOFF-ALARM ON LLD W/ SIRS:SIR ANALY MONTHLY, TANK TEST BIENNIALLY, PIPE TEST ANN 0.1 G/HR OR MO 0.2 G/HR |

| | |
|---|---|
| UST Name: | UNDERGROUND TANK 112461 T003 |
| Last Update: | 2012-11-02 14:17:38 |
| Permit Number: | 112461 |
| Tank Type: | SINGLE WALL |
| Additional Id: | 3 |
| Capacity Gallons: | 10000 |
| UST Contents: | REGULAR UNLEADED |
| Other Content Info: | REGULAR UNLEADED |
| Reg Status: | REMOVED |

**CHEVRON #90023 (Continued)** **S105539555**

| | |
|---|---|
| Remove Close Date: | 1993-11-17 00:00:00 |
| Year Installed: | 1969-01-01 00:00:00 |
| Pipe Type: | LINED TRENCH |
| Delivery System: | PRESSURE |
| Monitor Code: | 05 |
| UST Monitor Method: | SW TANK DW PIPE W/ POS SHUTOFF-ALARM ON LLD W/ SIRS:SIR ANALY MONTHLY, TANK TEST BIENNIALLY, PIPE TEST ANN 0.1 G/HR OR MO 0.2 G/HR |
| | |
| UST Name: | UNDERGROUND TANK 112461 T004 |
| Last Update: | 2012-11-02 14:17:38 |
| Permit Number: | 112461 |
| Tank Type: | SINGLE WALL |
| Additional Id: | 4 |
| Capacity Gallons: | 12000 |
| UST Contents: | DIESEL |
| Other Content Info: | DIESEL |
| Reg Status: | REMOVED |
| Remove Close Date: | 1993-11-17 00:00:00 |
| Year Installed: | 1980-01-01 00:00:00 |
| Pipe Type: | LINED TRENCH |
| Delivery System: | PRESSURE |
| Monitor Code: | 05 |
| UST Monitor Method: | SW TANK DW PIPE W/ POS SHUTOFF-ALARM ON LLD W/ SIRS:SIR ANALY MONTHLY, TANK TEST BIENNIALLY, PIPE TEST ANN 0.1 G/HR OR MO 0.2 G/HR |
| | |
| UST Name: | UNDERGROUND TANK 112461 T005 |
| Last Update: | 2012-11-02 14:17:38 |
| Permit Number: | 112461 |
| Tank Type: | UNKNOWN |
| Additional Id: | 0000000005 |
| Capacity Gallons: | 550 |
| UST Contents: | Not reported |
| Other Content Info: | WASTE OIL |
| Reg Status: | REMOVED |
| Remove Close Date: | 1993-11-17 00:00:00 |
| Year Installed: | Not reported |
| Pipe Type: | Not reported |
| Delivery System: | Not reported |
| Monitor Code: | 07 |
| UST Monitor Method: | SW TANK SW PRESSURE PIPE W/RESTRICTIVE LLD W/DAILY RECONCILIATION OR WEEKLY GAUGING: TANK AND PIPE TEST ANNUALLY |
| | |
| UST Name: | UNDERGROUND TANK 112461 T006 |
| Last Update: | 2012-11-02 14:17:38 |
| Permit Number: | 112461 |
| Tank Type: | DOUBLE WALL |
| Additional Id: | AT4168 METHANOL |
| Capacity Gallons: | 10000 |
| UST Contents: | Not reported |
| Other Content Info: | METHANOL |
| Reg Status: | REMOVED |
| Remove Close Date: | 1998-05-11 00:00:00 |
| Year Installed: | 1988-01-01 00:00:00 |
| Pipe Type: | DOUBLE WALL |
| Delivery System: | PRESSURE |
| Monitor Code: | 19 |
| UST Monitor Method: | DW TANK DW PRESSURE PIPE W/ RESTRICTIVE LLD: INTERSTITIAL, PIPE |

**CHEVRON #90023 (Continued)** **S105539555**

TEST ANNUALLY

| | |
|---|---|
| UST Name: | UNDERGROUND TANK 112461 T007 |
| Last Update: | 2012-11-02 14:17:38 |
| Permit Number: | 112461 |
| Tank Type: | DOUBLE WALL |
| Additional Id: | 007 DIESEL, RT2769/AT5198 |
| Capacity Gallons: | 10000 |
| UST Contents: | DIESEL |
| Other Content Info: | DIESEL |
| Reg Status: | REMOVED |
| Remove Close Date: | 2005-08-09 00:00:00 |
| Year Installed: | 1993-01-01 00:00:00 |
| Pipe Type: | DOUBLE WALL |
| Delivery System: | PRESSURE |
| Monitor Code: | 20 |
| UST Monitor Method: | DW TANK DW PRESSURE PIPE W/ SHUT OFF AND ALARM ON LINE LEAK DETECTOR: INTERSTITIAL. |

| | |
|---|---|
| UST Name: | UNDERGROUND TANK 112461 T008 |
| Last Update: | 2012-11-02 14:17:38 |
| Permit Number: | 112461 |
| Tank Type: | DOUBLE WALL |
| Additional Id: | 008 REGULAR UNLEADED, RT2769/AT5198 |
| Capacity Gallons: | 10000 |
| UST Contents: | REGULAR UNLEADED |
| Other Content Info: | REGULAR UNLEADED |
| Reg Status: | REMOVED |
| Remove Close Date: | 2005-08-09 00:00:00 |
| Year Installed: | 1993-01-01 00:00:00 |
| Pipe Type: | DOUBLE WALL |
| Delivery System: | PRESSURE |
| Monitor Code: | 20 |
| UST Monitor Method: | DW TANK DW PRESSURE PIPE W/ SHUT OFF AND ALARM ON LINE LEAK DETECTOR: INTERSTITIAL. |

| | |
|---|---|
| UST Name: | UNDERGROUND TANK 112461 T009 |
| Last Update: | 2012-11-02 14:17:38 |
| Permit Number: | 112461 |
| Tank Type: | DOUBLE WALL |
| Additional Id: | 009 PLUS UNLEADED, RT2769/AT5198 |
| Capacity Gallons: | 10000 |
| UST Contents: | MIDGRADE UNLEADED |
| Other Content Info: | MIDGRADE UNLEADED |
| Reg Status: | REMOVED |
| Remove Close Date: | 2005-08-09 00:00:00 |
| Year Installed: | 1993-01-01 00:00:00 |
| Pipe Type: | DOUBLE WALL |
| Delivery System: | PRESSURE |
| Monitor Code: | 20 |
| UST Monitor Method: | DW TANK DW PRESSURE PIPE W/ SHUT OFF AND ALARM ON LINE LEAK DETECTOR: INTERSTITIAL. |

| | |
|---|---|
| UST Name: | UNDERGROUND TANK 112461 T010 |
| Last Update: | 2012-11-02 14:17:38 |
| Permit Number: | 112461 |
| Tank Type: | DOUBLE WALL |

**CHEVRON #90023 (Continued)** **S105539555**

| | |
|---|---|
| Additional Id: | 010 SUPER UNLEADED, RT2769/AT5198 |
| Capacity Gallons: | 10000 |
| UST Contents: | PREMIUM UNLEADED |
| Other Content Info: | PREMIUM UNLEADED |
| Reg Status: | REMOVED |
| Remove Close Date: | 2005-08-09 00:00:00 |
| Year Installed: | 1993-01-01 00:00:00 |
| Pipe Type: | DOUBLE WALL |
| Delivery System: | PRESSURE |
| Monitor Code: | 20 |
| UST Monitor Method: | DW TANK DW PRESSURE PIPE W/ SHUT OFF AND ALARM ON LINE LEAK DETECTOR: INTERSTITIAL. |
| UST Name: | UNDERGROUND TANK 112461 T011 |
| Last Update: | 2012-11-02 14:17:38 |
| Permit Number: | 112461 |
| Tank Type: | DOUBLE WALL |
| Additional Id: | 011 / AT4810 |
| Capacity Gallons: | 1000 |
| UST Contents: | Not reported |
| Other Content Info: | WASTE OIL |
| Reg Status: | REMOVED |
| Remove Close Date: | 2003-01-24 00:00:00 |
| Year Installed: | 1993-01-01 00:00:00 |
| Pipe Type: | DOUBLE WALL |
| Delivery System: | GRAVITY |
| Monitor Code: | 21 |
| UST Monitor Method: | DW TANK DW SUCTION AND/ OR GRAVITY PIPING WITH INTERSTITIAL MONITORS: INTERSTITIAL. |

Violations Inactive Permits:

| | |
|---|---|
| Facility Id: | 112461 |
| Update Date: | 11/02/2012 |
| Inspection Date: | 01/26/2005 |
| Violation Code: | 6HV3263 |
| Violation: | MONITOR SYSTEM NOT ALL FUNCTIONAL |
| Violation Citation: | Monitoring system components &/or devices are not all functional. 2630, 2641(j), 2632 |
| Activity: | Inactive Permit |
| Facility Id: | 112461 |
| Update Date: | 11/02/2012 |
| Inspection Date: | 01/30/2004 |
| Violation Code: | 6HV3252 |
| Violation: | AUDIO&VISUAL ALARMS NOT WORKING OK |
| Violation Citation: | All audible and/or visual alarms not functioning properly. 2632(c)(2)(B), 2636(f)(1) |
| Activity: | Inactive Permit |
| Facility Id: | 112461 |
| Update Date: | 11/02/2012 |
| Inspection Date: | 01/13/2003 |
| Violation Code: | 6HV3257 |
| Violation: | 2NDRY CONTAINMENT NOT LIQUID FREE |
| Violation Citation: | Secondary containment system components not liquid free. 2631(d)(4) |
| Activity: | Inactive Permit |

**CHEVRON #90023 (Continued)** **S105539555**

| | |
|---|---|
| Facility Id: | 112461 |
| Update Date: | 11/02/2012 |
| Inspection Date: | 01/13/2003 |
| Violation Code: | 6HV3324 |
| Violation: | UNUSED TANK NOT PROPERLY CLOSED |
| Violation Citation: | Unused tank not properly closed. Permanent closure requirements not met. 25298, 2672 |
| Activity: | Inactive Permit |

| | |
|---|---|
| Facility Id: | 112461 |
| Update Date: | 11/02/2012 |
| Inspection Date: | 01/26/2005 |
| Violation Code: | 6HV0209 |
| Violation: | WASTE ONSITE >90/180/270 DAYS |
| Violation Citation: | Hazardous waste is stored in excess of allowable time period (90 days) without a State permit or written variance. CCR 25201(a) & 66262.34(a)&( c) |
| Activity: | Inactive Permit |

| | |
|---|---|
| Facility Id: | 112461 |
| Update Date: | 11/02/2012 |
| Inspection Date: | 01/26/2005 |
| Violation Code: | 6HV3255 |
| Violation: | SPILL CONTAIN. NOT DRY/IN GOOD CONDITION |
| Violation Citation: | Spill container is not in good condition and/or liquid free. 2635(b)(1), 2636(a)(1) |
| Activity: | Inactive Permit |

EMI:

| | |
|---|---|
| Year: | 1999 |
| County Code: | 37 |
| Air Basin: | SD |
| Facility ID: | 4432 |
| Air District Name: | SD |
| SIC Code: | 5541 |
| Air District Name: | SAN DIEGO COUNTY APCD |
| Community Health Air Pollution Info System: | Not reported |
| Consolidated Emission Reporting Rule: | Not reported |
| Total Organic Hydrocarbon Gases Tons/Yr: | 2 |
| Reactive Organic Gases Tons/Yr: | 2 |
| Carbon Monoxide Emissions Tons/Yr: | 0 |
| NOX - Oxides of Nitrogen Tons/Yr: | 0 |
| SOX - Oxides of Sulphur Tons/Yr: | 0 |
| Particulate Matter Tons/Yr: | 0 |
| Part. Matter 10 Micrometers & Smllr Tons/Yr: | 0 |

| | |
|---|---|
| Year: | 2000 |
| County Code: | 37 |
| Air Basin: | SD |
| Facility ID: | 4432 |
| Air District Name: | SD |
| SIC Code: | 5541 |
| Air District Name: | SAN DIEGO COUNTY APCD |
| Community Health Air Pollution Info System: | Not reported |
| Consolidated Emission Reporting Rule: | Not reported |
| Total Organic Hydrocarbon Gases Tons/Yr: | 2 |

**CHEVRON #90023 (Continued)** **S105539555**

| | |
|---|---|
| Reactive Organic Gases Tons/Yr: | 2 |
| Carbon Monoxide Emissions Tons/Yr: | 0 |
| NOX - Oxides of Nitrogen Tons/Yr: | 0 |
| SOX - Oxides of Sulphur Tons/Yr: | 0 |
| Particulate Matter Tons/Yr: | 0 |
| Part. Matter 10 Micrometers & Smllr Tons/Yr: | 0 |

| | |
|---|---|
| Year: | 2001 |
| County Code: | 37 |
| Air Basin: | SD |
| Facility ID: | 4432 |
| Air District Name: | SD |
| SIC Code: | 5541 |
| Air District Name: | SAN DIEGO COUNTY APCD |
| Community Health Air Pollution Info System: | Not reported |
| Consolidated Emission Reporting Rule: | Not reported |
| Total Organic Hydrocarbon Gases Tons/Yr: | 2 |
| Reactive Organic Gases Tons/Yr: | 2 |
| Carbon Monoxide Emissions Tons/Yr: | 0 |
| NOX - Oxides of Nitrogen Tons/Yr: | 0 |
| SOX - Oxides of Sulphur Tons/Yr: | 0 |
| Particulate Matter Tons/Yr: | 0 |
| Part. Matter 10 Micrometers & Smllr Tons/Yr: | 0 |

| | |
|---|---|
| Year: | 2002 |
| County Code: | 37 |
| Air Basin: | SD |
| Facility ID: | 4432 |
| Air District Name: | SD |
| SIC Code: | 5541 |
| Air District Name: | SAN DIEGO COUNTY APCD |
| Community Health Air Pollution Info System: | Not reported |
| Consolidated Emission Reporting Rule: | Not reported |
| Total Organic Hydrocarbon Gases Tons/Yr: | 2 |
| Reactive Organic Gases Tons/Yr: | 2 |
| Carbon Monoxide Emissions Tons/Yr: | 0 |
| NOX - Oxides of Nitrogen Tons/Yr: | 0 |
| SOX - Oxides of Sulphur Tons/Yr: | 0 |
| Particulate Matter Tons/Yr: | 0 |
| Part. Matter 10 Micrometers & Smllr Tons/Yr: | 0 |

| | |
|---|---|
| Year: | 2003 |
| County Code: | 37 |
| Air Basin: | SD |
| Facility ID: | 4432 |
| Air District Name: | SD |
| SIC Code: | 5541 |
| Air District Name: | SAN DIEGO COUNTY APCD |
| Community Health Air Pollution Info System: | Not reported |
| Consolidated Emission Reporting Rule: | Not reported |
| Total Organic Hydrocarbon Gases Tons/Yr: | 2 |
| Reactive Organic Gases Tons/Yr: | 2 |
| Carbon Monoxide Emissions Tons/Yr: | 0 |
| NOX - Oxides of Nitrogen Tons/Yr: | 0 |
| SOX - Oxides of Sulphur Tons/Yr: | 0 |
| Particulate Matter Tons/Yr: | 0 |
| Part. Matter 10 Micrometers & Smllr Tons/Yr: | 0 |

**CHEVRON #90023 (Continued)** **S105539555**

| | |
|---|---|
| Year: | 2004 |
| County Code: | 37 |
| Air Basin: | SD |
| Facility ID: | 4432 |
| Air District Name: | SD |
| SIC Code: | 5541 |
| Air District Name: | SAN DIEGO COUNTY APCD |
| Community Health Air Pollution Info System: | Not reported |
| Consolidated Emission Reporting Rule: | Not reported |
| Total Organic Hydrocarbon Gases Tons/Yr: | 2.0515726 |
| Reactive Organic Gases Tons/Yr: | 2.0515726 |
| Carbon Monoxide Emissions Tons/Yr: | 0 |
| NOX - Oxides of Nitrogen Tons/Yr: | 0 |
| SOX - Oxides of Sulphur Tons/Yr: | 0 |
| Particulate Matter Tons/Yr: | 0 |
| Part. Matter 10 Micrometers & Smllr Tons/Yr: | 0 |

| | |
|---|---|
| Year: | 2005 |
| County Code: | 37 |
| Air Basin: | SD |
| Facility ID: | 4432 |
| Air District Name: | SD |
| SIC Code: | 5541 |
| Air District Name: | SAN DIEGO COUNTY APCD |
| Community Health Air Pollution Info System: | Not reported |
| Consolidated Emission Reporting Rule: | Not reported |
| Total Organic Hydrocarbon Gases Tons/Yr: | 2.0515726 |
| Reactive Organic Gases Tons/Yr: | 2.0515726 |
| Carbon Monoxide Emissions Tons/Yr: | 0 |
| NOX - Oxides of Nitrogen Tons/Yr: | 0 |
| SOX - Oxides of Sulphur Tons/Yr: | 0 |
| Particulate Matter Tons/Yr: | 0 |
| Part. Matter 10 Micrometers & Smllr Tons/Yr: | 0 |

| | |
|---|---|
| Year: | 2006 |
| County Code: | 37 |
| Air Basin: | SD |
| Facility ID: | 4432 |
| Air District Name: | SD |
| SIC Code: | 5541 |
| Air District Name: | SAN DIEGO COUNTY APCD |
| Community Health Air Pollution Info System: | Not reported |
| Consolidated Emission Reporting Rule: | Not reported |
| Total Organic Hydrocarbon Gases Tons/Yr: | 2.57 |
| Reactive Organic Gases Tons/Yr: | 2.57 |
| Carbon Monoxide Emissions Tons/Yr: | 0 |
| NOX - Oxides of Nitrogen Tons/Yr: | 0 |
| SOX - Oxides of Sulphur Tons/Yr: | 0 |
| Particulate Matter Tons/Yr: | 0 |
| Part. Matter 10 Micrometers & Smllr Tons/Yr: | 0 |

| | |
|---|---|
| Year: | 2007 |
| County Code: | 37 |
| Air Basin: | SD |
| Facility ID: | 4432 |
| Air District Name: | SD |
| SIC Code: | 5541 |

**CHEVRON #90023 (Continued)** **S105539555**

| | |
|---|---|
| Air District Name: | SAN DIEGO COUNTY APCD |
| Community Health Air Pollution Info System: | Not reported |
| Consolidated Emission Reporting Rule: | Not reported |
| Total Organic Hydrocarbon Gases Tons/Yr: | 2.57 |
| Reactive Organic Gases Tons/Yr: | 2.57 |
| Carbon Monoxide Emissions Tons/Yr: | 0 |
| NOX - Oxides of Nitrogen Tons/Yr: | 0 |
| SOX - Oxides of Sulphur Tons/Yr: | 0 |
| Particulate Matter Tons/Yr: | 0 |
| Part. Matter 10 Micrometers & Smllr Tons/Yr: | 0 |

| | |
|---|---|
| Year: | 2008 |
| County Code: | 37 |
| Air Basin: | SD |
| Facility ID: | 4432 |
| Air District Name: | SD |
| SIC Code: | 5541 |
| Air District Name: | SAN DIEGO COUNTY APCD |
| Community Health Air Pollution Info System: | Not reported |
| Consolidated Emission Reporting Rule: | Not reported |
| Total Organic Hydrocarbon Gases Tons/Yr: | 2.57 |
| Reactive Organic Gases Tons/Yr: | 2.57 |
| Carbon Monoxide Emissions Tons/Yr: | 0 |
| NOX - Oxides of Nitrogen Tons/Yr: | 0 |
| SOX - Oxides of Sulphur Tons/Yr: | 0 |
| Particulate Matter Tons/Yr: | 0 |
| Part. Matter 10 Micrometers & Smllr Tons/Yr: | 0 |

| | |
|---|---|
| Year: | 2009 |
| County Code: | 37 |
| Air Basin: | SD |
| Facility ID: | 4432 |
| Air District Name: | SD |
| SIC Code: | 5541 |
| Air District Name: | SAN DIEGO COUNTY APCD |
| Community Health Air Pollution Info System: | Not reported |
| Consolidated Emission Reporting Rule: | Not reported |
| Total Organic Hydrocarbon Gases Tons/Yr: | 2.5699999999999998 |
| Reactive Organic Gases Tons/Yr: | 2.5699999999999998 |
| Carbon Monoxide Emissions Tons/Yr: | 0 |
| NOX - Oxides of Nitrogen Tons/Yr: | 0 |
| SOX - Oxides of Sulphur Tons/Yr: | 0 |
| Particulate Matter Tons/Yr: | 0 |
| Part. Matter 10 Micrometers & Smllr Tons/Yr: | 0 |

| | |
|---|---|
| Year: | 2010 |
| County Code: | 37 |
| Air Basin: | SD |
| Facility ID: | 4432 |
| Air District Name: | SD |
| SIC Code: | 5541 |
| Air District Name: | SAN DIEGO COUNTY APCD |
| Community Health Air Pollution Info System: | Not reported |
| Consolidated Emission Reporting Rule: | Not reported |
| Total Organic Hydrocarbon Gases Tons/Yr: | 2.5699999999999998 |
| Reactive Organic Gases Tons/Yr: | 2.5699999999999998 |
| Carbon Monoxide Emissions Tons/Yr: | 0 |

**CHEVRON #90023 (Continued)** **S105539555**

| | |
|---|---|
| NOX - Oxides of Nitrogen Tons/Yr: | 0 |
| SOX - Oxides of Sulphur Tons/Yr: | 0 |
| Particulate Matter Tons/Yr: | 0 |
| Part. Matter 10 Micrometers & Smllr Tons/Yr: | 0 |

| | |
|---|---|
| Year: | 2011 |
| County Code: | 37 |
| Air Basin: | SD |
| Facility ID: | 4432 |
| Air District Name: | SD |
| SIC Code: | 5541 |
| Air District Name: | SAN DIEGO COUNTY APCD |
| Community Health Air Pollution Info System: | Not reported |
| Consolidated Emission Reporting Rule: | Not reported |
| Total Organic Hydrocarbon Gases Tons/Yr: | 2.57 |
| Reactive Organic Gases Tons/Yr: | 2.57 |
| Carbon Monoxide Emissions Tons/Yr: | 0 |
| NOX - Oxides of Nitrogen Tons/Yr: | 0 |
| SOX - Oxides of Sulphur Tons/Yr: | 0 |
| Particulate Matter Tons/Yr: | 0 |
| Part. Matter 10 Micrometers & Smllr Tons/Yr: | 0 |

| | |
|---|---|
| Year: | 2012 |
| County Code: | 37 |
| Air Basin: | SD |
| Facility ID: | 4432 |
| Air District Name: | SD |
| SIC Code: | 5541 |
| Air District Name: | SAN DIEGO COUNTY APCD |
| Community Health Air Pollution Info System: | Not reported |
| Consolidated Emission Reporting Rule: | Not reported |
| Total Organic Hydrocarbon Gases Tons/Yr: | 2.57 |
| Reactive Organic Gases Tons/Yr: | 2.57 |
| Carbon Monoxide Emissions Tons/Yr: | 0 |
| NOX - Oxides of Nitrogen Tons/Yr: | 0 |
| SOX - Oxides of Sulphur Tons/Yr: | 0 |
| Particulate Matter Tons/Yr: | 0 |
| Part. Matter 10 Micrometers & Smllr Tons/Yr: | 0 |

SAN DIEGO CO. SAM:

| | |
|---|---|
| Case Number: | H12461-001 |
| Agency: | DEH Site Assessment & Mitigation |
| **Funding:** | **Non Billable** |
| Facility Type: | Soils Only |
| Facility Status: | Closed Case |
| Date: | 2/3/1994 |
| Date Began: | 9/20/1993 |

| | |
|---|---|
| Case Number: | H12461-002 |
| Agency: | DEH Site Assessment & Mitigation |
| **Funding:** | **LOP - Federal Fund** |
| Facility Type: | GW With No Beneficial Use Designation |
| Facility Status: | Closed Case |
| Date: | 7/14/2000 |
| Date Began: | 11/17/1993 |

Case Number: H12461-003

**CHEVRON #90023 (Continued)** **S105539555**

Agency: DEH Site Assessment & Mitigation
**Funding:** **LOP - Federal Fund**
Facility Type: Soils Only
Facility Status: Closed Case
Date: 12/26/2006
Date Began: 8/16/2005

---

**BN493** **CHEVRON STATION #9-0023** **CA LUST** **S104735590**
**East** **1221 11TH AVE** **N/A**
**1/4-1/2** **SAN DIEGO, CA 92101**
**0.372 mi.**
**1964 ft.** **Site 2 of 3 in cluster BN**

**Relative:**
**Higher**

**Actual:**
**101 ft.**

LUST REG 9:
Region: 9
Status: Case Closed
Case Number: 9UT2674
Local Case: H12461-002
Substance: Gasoline
Qty Leaked: Not reported
Abate Method: Excavate and Dispose - remove contaminated soil and dispose in approved site
Local Agency: San Diego
How Found: Tank Closure
How Stopped: Close Tank
Source: Unknown
Cause: Unknown
Lead Agency: Local Agency
Case Type: Other ground water affected
Date Found: 11/17/1993
Date Stopped: 11/17/1993
Confirm Date: / /
Submit Workplan: Not reported
Prelim Assess: 02/03/1994
Desc Pollution: Not reported
Remed Plan: / /
Remed Action: Not reported
Began Monitor: Not reported
Release Date: 02/10/1994
Enforce Date: Not reported
Closed Date: 7/5/00
Enforce Type: Not reported
Pilot Program: LOP
Basin Number: 908.22
GW Depth: 85.45
Beneficial Use: No Beneficial groundwater use
NPDES Number: Not reported
Priority: 2B
File Dispn: File discarded, case closed
Interim Remedial Actions: Yes
Cleanup and Abatement order Number: Not reported
Waste Discharge Requirement Number: Not reported

**BN494** **CHEVRON STATION #9-0023** **CA HIST CORTESE** **S110060632**
**East** **1221 11TH AV** **CA LUST** **N/A**
**1/4-1/2** **SAN DIEGO, CA 92101** **CA SLIC**
**0.372 mi.**
**1964 ft.** **Site 3 of 3 in cluster BN**

**Relative:**
**Higher**

**Actual:**
**101 ft.**

HIST CORTESE:

| | |
|---|---|
| Region: | CORTESE |
| Facility County Code: | 37 |
| Reg By: | LTNKA |
| Reg Id: | 9UT2674 |

LUST:

| | |
|---|---|
| Region: | STATE |
| Global Id: | T0607301423 |
| Latitude: | 32.7180777 |
| Longitude: | -117.1546987 |
| Case Type: | LUST Cleanup Site |
| Status: | Completed - Case Closed |
| Status Date: | 07/14/2000 |
| Lead Agency: | SAN DIEGO COUNTY LOP |
| Case Worker: | SW |
| Local Agency: | SAN DIEGO COUNTY LOP |
| RB Case Number: | 9UT2674 |
| LOC Case Number: | H12461-002 |
| File Location: | Local Agency |
| Potential Media Affect: | Other Groundwater (uses other than drinking water) |
| Potential Contaminants of Concern: | Gasoline |
| Site History: | Not reported |

Click here to access the California GeoTracker records for this facility:

Contact:

| | |
|---|---|
| Global Id: | T0607301423 |
| Contact Type: | Local Agency Caseworker |
| Contact Name: | SCOTT WELDON |
| Organization Name: | SAN DIEGO COUNTY LOP |
| Address: | P.O. Box 129261 |
| City: | San Diego |
| Email: | scott.weldon@sdcounty.ca.gov |
| Phone Number: | Not reported |

Status History:

| | |
|---|---|
| Global Id: | T0607301423 |
| Status: | Completed - Case Closed |
| Status Date: | 07/14/2000 |
| Global Id: | T0607301423 |
| Status: | Open - Case Begin Date |
| Status Date: | 11/17/1993 |

Regulatory Activities:

| | |
|---|---|
| Global Id: | T0607301423 |
| Action Type: | Other |
| Date: | 11/17/1993 |
| Action: | Leak Began |
| Global Id: | T0607301423 |

**CHEVRON STATION #9-0023 (Continued)** **S110060632**

| | |
|---|---|
| Action Type: | Other |
| Date: | 11/17/1993 |
| Action: | Leak Discovery |
| | |
| Global Id: | T0607301423 |
| Action Type: | Other |
| Date: | 11/17/1993 |
| Action: | Leak Stopped |
| | |
| Global Id: | T0607301423 |
| Action Type: | ENFORCEMENT |
| Date: | 02/04/1994 |
| Action: | Notice of Responsibility |
| | |
| Global Id: | T0607301423 |
| Action Type: | Other |
| Date: | 11/22/1993 |
| Action: | Leak Reported |

| | |
|---|---|
| Region: | STATE |
| Global Id: | T06019704680 |
| Latitude: | 32.718074 |
| Longitude: | -117.154428 |
| Case Type: | LUST Cleanup Site |
| Status: | Completed - Case Closed |
| Status Date: | 12/26/2006 |
| Lead Agency: | SAN DIEGO COUNTY LOP |
| Case Worker: | Not reported |
| Local Agency: | Not reported |
| RB Case Number: | Not reported |
| LOC Case Number: | H12461-003 |
| File Location: | Local Agency |
| Potential Media Affect: | Soil |
| Potential Contaminants of Concern: | Diesel |
| Site History: | Not reported |

Click here to access the California GeoTracker records for this facility:

Status History:

| | |
|---|---|
| Global Id: | T06019704680 |
| Status: | Completed - Case Closed |
| Status Date: | 12/26/2006 |
| | |
| Global Id: | T06019704680 |
| Status: | Open - Case Begin Date |
| Status Date: | 08/16/2005 |

Regulatory Activities:

| | |
|---|---|
| Global Id: | T06019704680 |
| Action Type: | Other |
| Date: | 08/16/2005 |
| Action: | Leak Began |
| | |
| Global Id: | T06019704680 |
| Action Type: | Other |
| Date: | 08/16/2005 |

**CHEVRON STATION #9-0023 (Continued)** **S110060632**

Action: Leak Discovery

Global Id: T06019704680
Action Type: Other
Date: 08/16/2005
Action: Leak Stopped

Global Id: T06019704680
Action Type: ENFORCEMENT
Date: 09/01/2005
Action: Notice of Responsibility

Global Id: T06019704680
Action Type: Other
Date: 08/30/2005
Action: Leak Reported

SLIC:
Region: STATE
**Facility Status:** **Open - Site Assessment**
Status Date: 03/13/2012
Global Id: T10000003610
Lead Agency: SAN DIEGO COUNTY LOP
Lead Agency Case Number: H12461-004
Latitude: 32.7180267447108
Longitude: -117.154474854469
Case Type: Cleanup Program Site
Case Worker: NS
Local Agency: SAN DIEGO COUNTY LOP
RB Case Number: Not reported
File Location: Local Agency
Potential Media Affected: Not reported
Potential Contaminants of Concern: Not reported
Site History: This is a new VAP Case. This section will be updated as data is received.

Click here to access the California GeoTracker records for this facility:

Region: STATE
**Facility Status:** **Completed - Case Closed**
Status Date: 02/03/1994
Global Id: T0608138963
Lead Agency: SAN DIEGO COUNTY LOP
Lead Agency Case Number: H12461-001
Latitude: 32.718074
Longitude: -117.154428
Case Type: Cleanup Program Site
Case Worker: Not reported
Local Agency: Not reported
RB Case Number: Not reported
File Location: Local Agency
Potential Media Affected: Not reported
Potential Contaminants of Concern: Not reported
Site History: Not reported

**CHEVRON STATION #9-0023 (Continued)** **S110060632**

Click here to access the California GeoTracker records for this facility:

---

**BO495** **PROJECT AT 11TH & C STREETS, SD** **CA SLIC** **S106874586**
**East** **1101 C ST** **CA SAN DIEGO CO. SAM** **N/A**
**1/4-1/2** **SAN DIEGO, CA 92101**
**0.373 mi.**
**1969 ft.** **Site 1 of 8 in cluster BO**

**Relative:**
**Higher**

**Actual:**
**97 ft.**

SLIC:

| | |
|---|---|
| Region: | STATE |
| **Facility Status:** | **Completed - Case Closed** |
| Status Date: | 11/30/2005 |
| Global Id: | T0607349857 |
| Lead Agency: | SAN DIEGO COUNTY LOP |
| Lead Agency Case Number: | H39625-001 |
| Latitude: | 32.7166411497493 |
| Longitude: | -117.154533863068 |
| Case Type: | Cleanup Program Site |
| Case Worker: | Not reported |
| Local Agency: | Not reported |
| RB Case Number: | Not reported |
| File Location: | Local Agency |
| Potential Media Affected: | Soil |
| Potential Contaminants of Concern: | Acetone |
| Site History: | Not reported |

Click here to access the California GeoTracker records for this facility:

SAN DIEGO CO. SAM:

| | |
|---|---|
| Case Number: | H39625-001 |
| Agency: | DEH Site Assessment & Mitigation |
| **Funding:** | **Private - VAP** |
| Facility Type: | Soils Only |
| Facility Status: | Closed Case |
| Date: | 11/30/2005 |
| Date Began: | 3/19/2003 |

---

**BO496** **CA Notify 65** **S100178342**
**East** **11TH AND "C" STREET** **N/A**
**1/4-1/2** **SAN DIEGO, CA**
**0.373 mi.**
**1969 ft.** **Site 2 of 8 in cluster BO**

**Relative:**
**Higher**

**Actual:**
**97 ft.**

NOTIFY 65:

| | |
|---|---|
| Date Reported: | Not reported |
| Staff Initials: | Not reported |
| Board File Number: | Not reported |
| Facility Type: | Not reported |
| Discharge Date: | Not reported |
| Incident Description: | Not reported |

**BK497** **DONS AUTO SERVICE** **CA HIST CORTESE** **S100728698**
**SSW** **145 MARKET ST** **CA LUST** **N/A**
**1/4-1/2** **SAN DIEGO, CA 92101** **CA SLIC**
**0.374 mi.** **CA SWEEPS UST**
**1974 ft.** **Site 3 of 9 in cluster BK** **CA San Diego Co. HMMD**
**CA SAN DIEGO CO. SAM**

**Relative:**
**Lower**

**Actual:**
**22 ft.**

HIST CORTESE:

| | |
|---|---|
| Region: | CORTESE |
| Facility County Code: | 37 |
| Reg By: | LTNKA |
| Reg Id: | 9UT3207 |

LUST:

| | |
|---|---|
| Region: | STATE |
| Global Id: | T0607301963 |
| Latitude: | 32.7113988 |
| Longitude: | -117.1632362 |
| Case Type: | LUST Cleanup Site |
| Status: | Completed - Case Closed |
| Status Date: | 09/10/2001 |
| Lead Agency: | SAN DIEGO COUNTY LOP |
| Case Worker: | SW |
| Local Agency: | SAN DIEGO COUNTY LOP |
| RB Case Number: | 9UT3207 |
| LOC Case Number: | H12575-002 |
| File Location: | Local Agency |
| Potential Media Affect: | Other Groundwater (uses other than drinking water) |
| Potential Contaminants of Concern: | Gasoline |
| Site History: | Not reported |

Click here to access the California GeoTracker records for this facility:

Contact:

| | |
|---|---|
| Global Id: | T0607301963 |
| Contact Type: | Regional Board Caseworker |
| Contact Name: | SUE J. PEASE |
| Organization Name: | SAN DIEGO RWQCB (REGION 9) |
| Address: | 2375 NORTHSIDE DRIVE, SUITE 100 |
| City: | SAN DIEGO |
| Email: | sue.pease@waterboards.ca.gov |
| Phone Number: | 6195215895 |

| | |
|---|---|
| Global Id: | T0607301963 |
| Contact Type: | Local Agency Caseworker |
| Contact Name: | SCOTT WELDON |
| Organization Name: | SAN DIEGO COUNTY LOP |
| Address: | P.O. Box 129261 |
| City: | San Diego |
| Email: | scott.weldon@sdcounty.ca.gov |
| Phone Number: | Not reported |

Status History:

| | |
|---|---|
| Global Id: | T0607301963 |
| Status: | Completed - Case Closed |
| Status Date: | 09/10/2001 |

| | |
|---|---|
| Global Id: | T0607301963 |
| Status: | Open - Case Begin Date |

**DONS AUTO SERVICE (Continued)** **S100728698**

Status Date: 09/21/1995

Regulatory Activities:

Global Id: T0607301963
Action Type: Other
Date: 09/21/1995
Action: Leak Began

Global Id: T0607301963
Action Type: Other
Date: 09/21/1995
Action: Leak Discovery

Global Id: T0607301963
Action Type: Other
Date: 09/21/1995
Action: Leak Stopped

Global Id: T0607301963
Action Type: Other
Date: 09/21/1995
Action: Leak Reported

LUST REG 9:

Region: 9
Status: Pollution Characterization
Case Number: 9UT3207
Local Case: H12575-002
Substance: Gasoline
Qty Leaked: 0
Abate Method: Not reported
Local Agency: San Diego
How Found: Not reported
How Stopped: Not reported
Source: Not reported
Cause: Not reported
Lead Agency: Local Agency
Case Type: Soil only
Date Found: 09/21/1995
Date Stopped: 09/21/1995
Confirm Date: / /
Submit Workplan: 9/21/95
Prelim Assess: 12/19/1990
Desc Pollution: 2/26/97
Remed Plan: / /
Remed Action: Not reported
Began Monitor: Not reported
Release Date: 09/21/1995
Enforce Date: Not reported
Closed Date: Not reported
Enforce Type: Not reported
Pilot Program: DOD
Basin Number: 908.21
GW Depth: 19’
Beneficial Use: No Beneficial groundwater use

**DONS AUTO SERVICE (Continued)** **S100728698**

NPDES Number: Not reported
Priority: 3B
File Dispn: RETN
Interim Remedial Actions: Not reported
Cleanup and Abatement order Number: Not reported
Waste Discharge Requirement Number: Not reported

SLIC:
Region: STATE
**Facility Status:** **Completed - Case Closed**
Status Date: 09/10/2001
Global Id: T0608117989
Lead Agency: SAN DIEGO COUNTY LOP
Lead Agency Case Number: H12575-001
Latitude: 32.7113245
Longitude: -117.1633964
Case Type: Cleanup Program Site
Case Worker: SW
Local Agency: SAN DIEGO COUNTY LOP
RB Case Number: Not reported
File Location: Local Agency
Potential Media Affected: Other Groundwater (uses other than drinking water)
Potential Contaminants of Concern: Gasoline
Site History: Not reported

Click here to access the California GeoTracker records for this facility:

Region: STATE
**Facility Status:** **Completed - Case Closed**
Status Date: 10/15/1991
Global Id: T06081105275
Lead Agency: SAN DIEGO COUNTY LOP
Lead Agency Case Number: H31402-001
Latitude: 32.7113245
Longitude: -117.1633964
Case Type: Cleanup Program Site
Case Worker: KH
Local Agency: SAN DIEGO COUNTY LOP
RB Case Number: Not reported
File Location: Local Agency
Potential Media Affected: Not reported
Potential Contaminants of Concern: Not reported
Site History: Not reported

Click here to access the California GeoTracker records for this facility:

Region: STATE
**Facility Status:** **Completed - Case Closed**
Status Date: 09/10/2001
Global Id: T0608139368
Lead Agency: SAN DIEGO COUNTY LOP
Lead Agency Case Number: H12575-003
Latitude: 32.7113245
Longitude: -117.1633964
Case Type: Cleanup Program Site
Case Worker: SW
Local Agency: SAN DIEGO COUNTY LOP

**DONS AUTO SERVICE (Continued)** **S100728698**

RB Case Number: N/A
File Location: Local Agency
Potential Media Affected: Other Groundwater (uses other than drinking water)
Potential Contaminants of Concern: Gasoline
Site History: Not reported

Click here to access the California GeoTracker records for this facility:

SWEEPS UST:
Status: Not reported
Comp Number: 12575
Number: Not reported
Board Of Equalization: Not reported
Referral Date: Not reported
Action Date: Not reported
Created Date: Not reported
Owner Tank Id: Not reported
SWRCB Tank Id: 37-000-012575-000001
Tank Status: Not reported
Capacity: 250
Active Date: Not reported
Tank Use: PETROLEUM
STG: WASTE
Content: Not reported
Number Of Tanks: 1

SAN DIEGO CO. HMMD:
Facility Id: 112575
Business Type: Not reported
EPA Id Number: CAD981666118
APN: 535-072-04-00
Last HMMD Inspection: 11/08/1989
Permit Status: INAC
Permit Expiration: 11/03/2000
Facility Owner: DONS AUTOMOTIVE SER
Facility Address: 145 MARKET ST
Facility City: SAN DIEGO
Facility State: CA
Facility Zip: 92101-6829
UST Owner: Not reported
Handle Regulated Hazmat: Not reported
Own Or Operate UST: Not reported
Subject To APSA: Not reported
Generate Haz Waste: Y
Treat Haz Waste: Not reported
Generate Medical Waste: Not reported

UST:
UST Name: UNDERGROUND TANK 112575 T001
Last Update: 2012-11-02 14:17:38
Permit Number: 112575
Tank Type: SINGLE WALL
Additional Id: 0001
Capacity Gallons: 250
UST Contents: Not reported
Other Content Info: WASTE OIL
Reg Status: REMOVED

**DONS AUTO SERVICE (Continued)** **S100728698**

| | |
|---|---|
| Remove Close Date: | 1989-11-25 00:00:00 |
| Year Installed: | Not reported |
| Pipe Type: | Not reported |
| Delivery System: | Not reported |
| Monitor Code: | 07 |
| UST Monitor Method: | SW TANK SW PRESSURE PIPE W/RESTRICTIVE LLD W/DAILY RECONCILIATION OR WEEKLY GAUGING: TANK AND PIPE TEST ANNUALLY |
| UST Name: | UNDERGROUND TANK 112575 T002 |
| Last Update: | 2012-11-02 14:17:38 |
| Permit Number: | 112575 |
| Tank Type: | SINGLE WALL |
| Additional Id: | AT4632 |
| Capacity Gallons: | 300 |
| UST Contents: | Not reported |
| Other Content Info: | OTHER - SPECIFY |
| Reg Status: | REMOVED |
| Remove Close Date: | 2000-09-19 00:00:00 |
| Year Installed: | Not reported |
| Pipe Type: | Not reported |
| Delivery System: | Not reported |
| Monitor Code: | 99 |
| UST Monitor Method: | OTHER - BLIND REMARK REQUIRED |
| UST Name: | UNDERGROUND TANK 112575 T003 |
| Last Update: | 2012-11-02 14:17:38 |
| Permit Number: | 112575 |
| Tank Type: | SINGLE WALL |
| Additional Id: | AT4642 |
| Capacity Gallons: | 1000 |
| UST Contents: | Not reported |
| Other Content Info: | OTHER - SPECIFY |
| Reg Status: | REMOVED |
| Remove Close Date: | 2000-07-11 00:00:00 |
| Year Installed: | Not reported |
| Pipe Type: | Not reported |
| Delivery System: | Not reported |
| Monitor Code: | 99 |
| UST Monitor Method: | OTHER - BLIND REMARK REQUIRED |
| UST Name: | UNDERGROUND TANK 112575 T004 |
| Last Update: | 2012-11-02 14:17:38 |
| Permit Number: | 112575 |
| Tank Type: | SINGLE WALL |
| Additional Id: | AT4642 |
| Capacity Gallons: | 5000 |
| UST Contents: | Not reported |
| Other Content Info: | OTHER - SPECIFY |
| Reg Status: | CLOSED |
| Remove Close Date: | 2000-07-11 00:00:00 |
| Year Installed: | Not reported |
| Pipe Type: | Not reported |
| Delivery System: | Not reported |
| Monitor Code: | 99 |
| UST Monitor Method: | OTHER - BLIND REMARK REQUIRED |
| UST Name: | UNDERGROUND TANK 112575 T005 |

**DONS AUTO SERVICE (Continued)** **S100728698**

| | |
|---|---|
| Last Update: | 2012-11-02 14:17:38 |
| Permit Number: | 112575 |
| Tank Type: | UNKNOWN |
| Additional Id: | AT4642 |
| Capacity Gallons: | 5000 |
| UST Contents: | Not reported |
| Other Content Info: | OTHER - SPECIFY |
| Reg Status: | REMOVED |
| Remove Close Date: | 2000-07-11 00:00:00 |
| Year Installed: | Not reported |
| Pipe Type: | Not reported |
| Delivery System: | Not reported |
| Monitor Code: | 99 |
| UST Monitor Method: | OTHER - BLIND REMARK REQUIRED |

| | |
|---|---|
| UST Name: | UNDERGROUND TANK 112575 T006 |
| Last Update: | 2012-11-02 14:17:38 |
| Permit Number: | 112575 |
| Tank Type: | SINGLE WALL |
| Additional Id: | AT4642 |
| Capacity Gallons: | 500 |
| UST Contents: | Not reported |
| Other Content Info: | OTHER - SPECIFY |
| Reg Status: | REMOVED |
| Remove Close Date: | 2000-07-11 00:00:00 |
| Year Installed: | Not reported |
| Pipe Type: | Not reported |
| Delivery System: | Not reported |
| Monitor Code: | 99 |
| UST Monitor Method: | OTHER - BLIND REMARK REQUIRED |

SAN DIEGO CO. SAM:

| | |
|---|---|
| Case Number: | H12575-001 |
| Agency: | DEH Site Assessment & Mitigation |
| **Funding:** | **Non Billable** |
| Facility Type: | GW With No Beneficial Use Designation |
| Facility Status: | Closed Case |
| Date: | 9/10/2001 |
| Date Began: | 7/31/1992 |

| | |
|---|---|
| Case Number: | H12575-002 |
| Agency: | DEH Site Assessment & Mitigation |
| **Funding:** | **LOP - Federal Fund** |
| Facility Type: | GW With No Beneficial Use Designation |
| Facility Status: | Closed Case |
| Date: | 9/10/2001 |
| Date Began: | 9/21/1995 |

| | |
|---|---|
| Case Number: | H12575-003 |
| Agency: | DEH Site Assessment & Mitigation |
| **Funding:** | **Private - VAP** |
| Facility Type: | GW With No Beneficial Use Designation |
| Facility Status: | Closed Case |
| Date: | 9/10/2001 |
| Date Began: | 8/30/1999 |

**DONS AUTO SERVICE (Continued)** **S100728698**

Case Number: H31402-001
Agency: DEH Site Assessment & Mitigation
**Funding:** **Non Billable**
Facility Type: Complaint
Facility Status: Closed Case
Date: 10/15/1991
Date Began: 10/15/1990

---

**BK498** **SUPER PLATING** **CERC-NFRAP** **1003879837**
**SSW** **106 WEST MARKET ST.** **CAD983658485**
**1/4-1/2** **SAN DIEGO, CA 92101**
**0.374 mi.**
**1976 ft.** **Site 4 of 9 in cluster BK**

**Relative:**
**Lower**

**Actual:**
**25 ft.**

CERC-NFRAP:
Site ID: 0904778
Federal Facility: Not a Federal Facility
NPL Status: Not on the NPL
Non NPL Status: NFRAP-Site does not qualify for the NPL based on existing information

CERCLIS-NFRAP Site Contact Details:
Contact Sequence ID: 13288628.00000
Person ID: 13003854.00000

Contact Sequence ID: 13294223.00000
Person ID: 13003858.00000

Contact Sequence ID: 13300081.00000
Person ID: 13004003.00000

CERCLIS-NFRAP Site Alias Name(s):
Alias Name: SUPERIOR PLATING WORKS
Alias Address: Not reported
CA

CERCLIS-NFRAP Assessment History:
Action: ARCHIVE SITE
Date Started: / /
Date Completed: 04/06/99
Priority Level: Not reported

Action: DISCOVERY
Date Started: / /
Date Completed: 02/08/93
Priority Level: Not reported

**BK499** **SUPER PLATING INC** **CA SLIC** **S100725368**
**SSW** **106 W MARKET ST** **CA San Diego Co. HMMD** **N/A**
**1/4-1/2** **SAN DIEGO, CA 92101** **CA SAN DIEGO CO. SAM**
**0.374 mi.**
**1976 ft.** **Site 5 of 9 in cluster BK**

**Relative:**
**Lower**

**Actual:**
**25 ft.**

SLIC:

| | |
|---|---|
| Region: | STATE |
| **Facility Status:** | **Completed - Case Closed** |
| Status Date: | 12/10/2001 |
| Global Id: | T0608179483 |
| Lead Agency: | SAN DIEGO COUNTY LOP |
| Lead Agency Case Number: | H00561-002 |
| Latitude: | 32.711528 |
| Longitude: | -117.163831 |
| Case Type: | Cleanup Program Site |
| Case Worker: | SW |
| Local Agency: | SAN DIEGO COUNTY LOP |
| RB Case Number: | Not reported |
| File Location: | Local Agency |
| Potential Media Affected: | Other Groundwater (uses other than drinking water) |
| Potential Contaminants of Concern: | Stoddard solvent / Mineral Spriits / Distillates |
| Site History: | Not reported |

Click here to access the California GeoTracker records for this facility:

SAN DIEGO CO. HMMD:

| | |
|---|---|
| Facility Id: | 100561 |
| Business Type: | Not reported |
| EPA Id Number: | Not reported |
| APN: | DEH-100561 |
| Last HMMD Inspection: | Not reported |
| Permit Status: | INAC |
| Permit Expiration: | Not reported |
| Facility Owner: | Not reported |
| Facility Address: | Not reported |
| Facility City: | Not reported |
| Facility State: | Not reported |
| Facility Zip: | Not reported |
| UST Owner: | Not reported |
| Handle Regulated Hazmat: | Not reported |
| Own Or Operate UST: | Not reported |
| Subject To APSA: | Not reported |
| Generate Haz Waste: | Not reported |
| Treat Haz Waste: | Not reported |
| Generate Medical Waste: | Not reported |

SAN DIEGO CO. SAM:

| | |
|---|---|
| Case Number: | H00561-001 |
| Agency: | CA Regional Water Quality Control Board |
| **Funding:** | **Non Billable** |
| Facility Type: | GW With No Beneficial Use Designation |
| Facility Status: | Closed Case |
| Date: | 8/25/1999 |
| Date Began: | 2/9/1987 |

| | |
|---|---|
| Case Number: | H00561-002 |
| Agency: | DEH Site Assessment & Mitigation |

**SUPER PLATING INC (Continued)** **S100725368**

| | |
|---|---|
| **Funding:** | **Private - VAP** |
| Facility Type: | GW With No Beneficial Use Designation |
| Facility Status: | Closed Case |
| Date: | 12/10/2001 |
| Date Began: | 1/1/1986 |

---

**BK500** **SUPER PLATING, INC.** **CERC-NFRAP** **1015732793**
**SSW** **106 WEST MARKET ST.** **RCRA-SQG** **CAD081799306**
**1/4-1/2** **SAN DIEGO, CA 92101**
**0.374 mi.**
**1976 ft.** **Site 6 of 9 in cluster BK**

**Relative:**
**Lower**

**Actual:**
**25 ft.**

CERC-NFRAP:

| | |
|---|---|
| Site ID: | 0904922 |
| Federal Facility: | Not a Federal Facility |
| NPL Status: | Not on the NPL |
| Non NPL Status: | NFRAP-Site does not qualify for the NPL based on existing information |

CERCLIS-NFRAP Site Contact Details:

| | |
|---|---|
| Contact Sequence ID: | 13289894.00000 |
| Person ID: | 13003854.00000 |
| Contact Sequence ID: | 13295489.00000 |
| Person ID: | 13003858.00000 |
| Contact Sequence ID: | 13301347.00000 |
| Person ID: | 13004003.00000 |

CERCLIS-NFRAP Assessment History:

| | |
|---|---|
| Action: | PRELIMINARY ASSESSMENT |
| Date Started: | / / |
| Date Completed: | 10/05/93 |
| Priority Level: | NFRAP-Site does not qualify for the NPL based on existing information |
| Action: | ARCHIVE SITE |
| Date Started: | / / |
| Date Completed: | 10/05/93 |
| Priority Level: | Not reported |
| Action: | DISCOVERY |
| Date Started: | / / |
| Date Completed: | 02/08/93 |
| Priority Level: | Not reported |

RCRA-SQG:

| | |
|---|---|
| Date form received by agency: | 06/22/1986 |
| Facility name: | SUPER PLATING INC |
| Facility address: | 106 WEST MARKET STREET<br>SAN DIEGO, CA 92101 |
| EPA ID: | CAD081799306 |
| Mailing address: | 106 WEST MARKET ST<br>SAN DIEGO, CA 92101 |
| Contact: | ENVIRONMENTAL MANAGER |
| Contact address: | 106 WEST MARKET STREET<br>SAN DIEGO, CA 92101 |
| Contact country: | US |

**SUPER PLATING, INC. (Continued)** **1015732793**

Contact telephone: (619) 239-0881
Contact email: Not reported
EPA Region: 09
Classification: Small Small Quantity Generator
Description: Handler: generates more than 100 and less than 1000 kg of hazardous waste during any calendar month and accumulates less than 6000 kg of hazardous waste at any time; or generates 100 kg or less of hazardous waste during any calendar month, and accumulates more than 1000 kg of hazardous waste at any time

Owner/Operator Summary:
Owner/operator name: STARR FAMILY TRUST
Owner/operator address: NOT REQUIRED
NOT REQUIRED, ME 99999
Owner/operator country: Not reported
Owner/operator telephone: (415) 555-1212
Legal status: Private
Owner/Operator Type: Owner
Owner/Op start date: Not reported
Owner/Op end date: Not reported

Owner/operator name: NOT REQUIRED
Owner/operator address: NOT REQUIRED
NOT REQUIRED, ME 99999
Owner/operator country: Not reported
Owner/operator telephone: (415) 555-1212
Legal status: Private
Owner/Operator Type: Operator
Owner/Op start date: Not reported
Owner/Op end date: Not reported

Handler Activities Summary:
U.S. importer of hazardous waste: No
Mixed waste (haz. and radioactive): No
Recycler of hazardous waste: No
Transporter of hazardous waste: No
Treater, storer or disposer of HW: No
Underground injection activity: No
On-site burner exemption: No
Furnace exemption: No
Used oil fuel burner: No
Used oil processor: No
User oil refiner: No
Used oil fuel marketer to burner: No
Used oil Specification marketer: No
Used oil transfer facility: No
Used oil transporter: No

Violation Status: No violations found

**BP501** **APRO #40** **CA LUST** **S104890635**
**NNW** **1666 01ST AV** **CA San Diego Co. HMMD** **N/A**
**1/4-1/2** **SAN DIEGO, CA 92101** **CA SAN DIEGO CO. SAM**
**0.374 mi.**
**1977 ft.** **Site 1 of 3 in cluster BP**

**Relative:**
**Higher**

**Actual:**
**90 ft.**

LUST:

| | |
|---|---|
| Region: | STATE |
| Global Id: | T0607302778 |
| Latitude: | 32.7229452 |
| Longitude: | -117.1639446 |
| Case Type: | LUST Cleanup Site |
| Status: | Completed - Case Closed |
| Status Date: | 02/14/1986 |
| Lead Agency: | SAN DIEGO COUNTY LOP |
| Case Worker: | Not reported |
| Local Agency: | Not reported |
| RB Case Number: | 9UT477 |
| LOC Case Number: | H12662-001 |
| File Location: | Local Agency |
| Potential Media Affect: | Not reported |
| Potential Contaminants of Concern: | Not reported |
| Site History: | Not reported |

Click here to access the California GeoTracker records for this facility:

Status History:

| | |
|---|---|
| Global Id: | T0607302778 |
| Status: | Open - Case Begin Date |
| Status Date: | 12/08/1985 |

| | |
|---|---|
| Global Id: | T0607302778 |
| Status: | Completed - Case Closed |
| Status Date: | 02/14/1986 |

| | |
|---|---|
| Region: | STATE |
| Global Id: | T0607301852 |
| Latitude: | 32.7229452 |
| Longitude: | -117.1639446 |
| Case Type: | LUST Cleanup Site |
| Status: | Completed - Case Closed |
| Status Date: | 08/17/1999 |
| Lead Agency: | SAN DIEGO COUNTY LOP |
| Case Worker: | Not reported |
| Local Agency: | Not reported |
| RB Case Number: | 9UT3088 |
| LOC Case Number: | H12662-002 |
| File Location: | Local Agency |
| Potential Media Affect: | Soil |
| Potential Contaminants of Concern: | Gasoline |
| Site History: | Not reported |

Click here to access the California GeoTracker records for this facility:

Status History:

| | |
|---|---|
| Global Id: | T0607301852 |
| Status: | Completed - Case Closed |
| Status Date: | 08/17/1999 |

**APRO #40 (Continued)** **S104890635**

Global Id: T0607301852
Status: Open - Case Begin Date
Status Date: 04/14/1995

Regulatory Activities:
Global Id: T0607301852
Action Type: Other
Date: 04/14/1995
Action: Leak Began

Global Id: T0607301852
Action Type: ENFORCEMENT
Date: 08/16/1999
Action: Closure/No Further Action Letter - #H12662-002

Global Id: T0607301852
Action Type: Other
Date: 04/14/1995
Action: Leak Discovery

Global Id: T0607301852
Action Type: Other
Date: 04/14/1995
Action: Leak Stopped

Global Id: T0607301852
Action Type: ENFORCEMENT
Date: 07/05/1995
Action: Notice of Responsibility

Global Id: T0607301852
Action Type: Other
Date: 04/14/1995
Action: Leak Reported

SAN DIEGO CO. HMMD:
Facility Id: 210210
Business Type: 6HK28
EPA Id Number: CAL000335779
APN: 533-366-04-00
Last HMMD Inspection: 04/11/2012
Permit Status: OPEN
Permit Expiration: 10/31/2013
Facility Owner: APRO, LLC
Facility Address: 17311 S MAIN ST
Facility City: GARDENA
Facility State: CA
Facility Zip: 90248
UST Owner: APRO, LLC
Handle Regulated Hazmat: Y
Own Or Operate UST: Y
Subject To APSA: Not reported
Generate Haz Waste: Y
Treat Haz Waste: Not reported
Generate Medical Waste: Not reported

**APRO #40 (Continued)** **S104890635**

UST:

| | |
|---|---|
| UST Name: | UNDERGROUND TANK 112662 T001 |
| Last Update: | 2012-11-02 14:17:38 |
| Permit Number: | 210210 |
| Tank Type: | DOUBLE WALL |
| Additional Id: | 1 |
| Capacity Gallons: | 550 |
| UST Contents: | Not reported |
| Other Content Info: | WASTE OIL |
| Reg Status: | REMOVED |
| Remove Close Date: | 1999-05-21 00:00:00 |
| Year Installed: | 1985-01-01 00:00:00 |
| Pipe Type: | DOUBLE WALL |
| Delivery System: | GRAVITY |
| Monitor Code: | 21 |
| UST Monitor Method: | DW TANK DW SUCTION AND/ OR GRAVITY PIPING WITH INTERSTITIAL MONITORS: INTERSTITIAL. |

| | |
|---|---|
| UST Name: | UNDERGROUND TANK 112662 T002 |
| Last Update: | 2012-11-02 14:17:38 |
| Permit Number: | 210210 |
| Tank Type: | DOUBLE WALL |
| Additional Id: | 002/RT2573, RT4539, RT5147 |
| Capacity Gallons: | 10000 |
| UST Contents: | REGULAR UNLEADED |
| Other Content Info: | REGULAR UNLEADED |
| Reg Status: | ACTIVE |
| Remove Close Date: | Not reported |
| Year Installed: | 1986-01-01 00:00:00 |
| Pipe Type: | SINGLE WALL |
| Delivery System: | PRESSURE |
| Monitor Code: | 18 |
| UST Monitor Method: | DW TNK SW PRESSURE PIPE W/ SHUTOFF LLD: INTERSTITIAL, PIPE TEST ANNUALLY 0.1 GAL/HR OR MONTHLY 0.2 GAL/HR |

| | |
|---|---|
| UST Name: | UNDERGROUND TANK 112662 T003 |
| Last Update: | 2012-11-02 14:17:38 |
| Permit Number: | 210210 |
| Tank Type: | DOUBLE WALL |
| Additional Id: | 003/RT2573, RT4539, RT5147 |
| Capacity Gallons: | 10000 |
| UST Contents: | DIESEL |
| Other Content Info: | DIESEL |
| Reg Status: | ACTIVE |
| Remove Close Date: | Not reported |
| Year Installed: | 1986-01-01 00:00:00 |
| Pipe Type: | SINGLE WALL |
| Delivery System: | PRESSURE |
| Monitor Code: | 18 |
| UST Monitor Method: | DW TNK SW PRESSURE PIPE W/ SHUTOFF LLD: INTERSTITIAL, PIPE TEST ANNUALLY 0.1 GAL/HR OR MONTHLY 0.2 GAL/HR |

| | |
|---|---|
| UST Name: | UNDERGROUND TANK 112662 T004 |
| Last Update: | 2012-11-02 14:17:38 |
| Permit Number: | 210210 |
| Tank Type: | DOUBLE WALL |
| Additional Id: | 004/RT2573, RT4539, RT5147 |

**APRO #40 (Continued)** **S104890635**

| | |
|---|---|
| Capacity Gallons: | 10000 |
| UST Contents: | PREMIUM UNLEADED |
| Other Content Info: | PREMIUM UNLEADED |
| Reg Status: | ACTIVE |
| Remove Close Date: | Not reported |
| Year Installed: | 1986-01-01 00:00:00 |
| Pipe Type: | SINGLE WALL |
| Delivery System: | PRESSURE |
| Monitor Code: | 18 |
| UST Monitor Method: | DW TNK SW PRESSURE PIPE W/ SHUTOFF LLD: INTERSTITIAL, PIPE TEST ANNUALLY 0.1 GAL/HR OR MONTHLY 0.2 GAL/HR |
| | |
| UST Name: | UNDERGROUND TANK 112662 T005 |
| Last Update: | 2012-11-02 14:17:38 |
| Permit Number: | 210210 |
| Tank Type: | SINGLE WALL |
| Additional Id: | 1 |
| Capacity Gallons: | 550 |
| UST Contents: | Not reported |
| Other Content Info: | WASTE OIL |
| Reg Status: | REMOVED |
| Remove Close Date: | 1986-11-08 00:00:00 |
| Year Installed: | 1972-01-01 00:00:00 |
| Pipe Type: | Not reported |
| Delivery System: | Not reported |
| Monitor Code: | 90 |
| UST Monitor Method: | NO MONITORING ALTERNATIVE SELECTED. VERIFY AND ENTER MONITORING ALTERNATIVE DURING INSPECTION. |
| | |
| UST Name: | UNDERGROUND TANK 112662 T006 |
| Last Update: | 2012-11-02 14:17:38 |
| Permit Number: | 210210 |
| Tank Type: | SINGLE WALL |
| Additional Id: | 2 |
| Capacity Gallons: | 5000 |
| UST Contents: | PREMIUM UNLEADED |
| Other Content Info: | PREMIUM UNLEADED |
| Reg Status: | REMOVED |
| Remove Close Date: | 1986-11-08 00:00:00 |
| Year Installed: | 1972-01-01 00:00:00 |
| Pipe Type: | Not reported |
| Delivery System: | Not reported |
| Monitor Code: | 90 |
| UST Monitor Method: | NO MONITORING ALTERNATIVE SELECTED. VERIFY AND ENTER MONITORING ALTERNATIVE DURING INSPECTION. |
| | |
| UST Name: | UNDERGROUND TANK 112662 T007 |
| Last Update: | 2012-11-02 14:17:38 |
| Permit Number: | 210210 |
| Tank Type: | SINGLE WALL |
| Additional Id: | 3 |
| Capacity Gallons: | 5000 |
| UST Contents: | PREMIUM UNLEADED |
| Other Content Info: | PREMIUM UNLEADED |
| Reg Status: | REMOVED |
| Remove Close Date: | 1986-11-08 00:00:00 |
| Year Installed: | 1972-01-01 00:00:00 |

**APRO #40 (Continued)** **S104890635**

Pipe Type: Not reported
Delivery System: Not reported
Monitor Code: 90
UST Monitor Method: NO MONITORING ALTERNATIVE SELECTED. VERIFY AND ENTER MONITORING ALTERNATIVE DURING INSPECTION.

UST Name: UNDERGROUND TANK 112662 T008
Last Update: 2012-11-02 14:17:38
Permit Number: 210210
Tank Type: SINGLE WALL
Additional Id: 4
Capacity Gallons: 8000
UST Contents: REGULAR UNLEADED
Other Content Info: REGULAR UNLEADED
Reg Status: REMOVED
Remove Close Date: 1986-11-08 00:00:00
Year Installed: 1972-01-01 00:00:00
Pipe Type: Not reported
Delivery System: Not reported
Monitor Code: 90
UST Monitor Method: NO MONITORING ALTERNATIVE SELECTED. VERIFY AND ENTER MONITORING ALTERNATIVE DURING INSPECTION.

UST Name: UNDERGROUND TANK 112662 T009
Last Update: 2012-11-02 14:17:38
Permit Number: 210210
Tank Type: SINGLE WALL
Additional Id: 5
Capacity Gallons: 6000
UST Contents: LEADED
Other Content Info: LEADED
Reg Status: REMOVED
Remove Close Date: 1986-11-08 00:00:00
Year Installed: 1972-01-01 00:00:00
Pipe Type: Not reported
Delivery System: Not reported
Monitor Code: 90
UST Monitor Method: NO MONITORING ALTERNATIVE SELECTED. VERIFY AND ENTER MONITORING ALTERNATIVE DURING INSPECTION.

Active Permits:
Facility Id: 210210
Update Date: 11/02/2012
Case Number: 68476-34-6
Name: DIESEL
Other Information: UNDERGROUND TANK 112662 T003
Material Waste: Material
Hazardous Categories 1: FIRE
Hazardous Categories 2: Not reported

Facility Id: 210210
Update Date: 11/02/2012
Case Number: Not reported
Name: WASTE 134 AQUEOUS SOL'N W/LESS 10% ORG
Other Information: WATER & FUEL
Material Waste: Waste
Hazardous Categories 1: Not reported

**APRO #40 (Continued)** **S104890635**

Hazardous Categories 2: Not reported

Facility Id: 210210
Update Date: 11/02/2012
Case Number: Not reported
Name: WASTE 352 ORGANIC SOLIDS (OTHER)
Other Information: USED GASOLINE FILTERS + USED ABSORBENT
Material Waste: Waste
Hazardous Categories 1: Not reported
Hazardous Categories 2: Not reported

Facility Id: 210210
Update Date: 11/02/2012
Case Number: 8006-61-9
Name: REGULAR UNLEADED
Other Information: UNDERGROUND TANK 112662 T002
Material Waste: Material
Hazardous Categories 1: FIRE
Hazardous Categories 2: Not reported

Facility Id: 210210
Update Date: 11/02/2012
Case Number: 8006-61-9
Name: SUPER UNLEADED
Other Information: UNDERGROUND TANK 112662 T004
Material Waste: Material
Hazardous Categories 1: FIRE
Hazardous Categories 2: Not reported

Violations Active Permits:

Facility Id: 210210
Update Date: 11/02/2012
Inspection Date: 03/10/2009
Violation Code: 6HV3192
Violation: NO D.O INSPECTION/INCOMPL;NO REPORTS
Violation Citation: Designated Operator monthly inspection not conducted or incomplete; or DO inspection reports not onsite 2715 (c)(d)(e)
Activity: ACTIVE

Facility Id: 210210
Update Date: 11/02/2012
Inspection Date: 04/11/2012
Violation Code: 6HV3554
Violation: SWPP1: MONTHLY ELLD NOT DONE
Violation Citation: SINGLE WALLED PRESSURIZED PIPING: OPTION 1:Monthly electronic line leak detection not performed. 2643(c )(2)
Activity: ACTIVE

Facility Id: 210210
Update Date: 11/02/2012
Inspection Date: 04/15/2010
Violation Code: 6HV0138
Violation: NO TSDF SIGNED MANIFEST ONSITE
Violation Citation: Generator has not maintained the required signed copy of the hazardous waste manifest from the TSD facility on site for review. CCR 66262.40(a)
Activity: ACTIVE

**APRO #40 (Continued)** **S104890635**

Facility Id: 210210
Update Date: 11/02/2012
Inspection Date: 04/15/2010
Violation Code: 6HV3564
Violation: SWPP3:NO ANNUAL PIPE INTEGR. TEST
Violation Citation: SINGLE WALLED PRESSURIZED PIPING: OPTION 3:Annual piping integrity test not performed. 2643(c )(3)
Activity: ACTIVE

Facility Id: 210210
Update Date: 11/02/2012
Inspection Date: 04/15/2010
Violation Code: 6HV3103
Violation: NO UST PLAN CHECK PERMIT OBTAINED
Violation Citation: UST repair/modify/closure permit not obtained .68.1004, 68.1005, 68.1009.5
Activity: ACTIVE

Facility Id: 112662
Business Type: 6HK28
EPA Id Number: CAL000189840
APN: 533-366-04-00
Last HMMD Inspection: 02/08/2008
Permit Status: CHNG
Permit Expiration: 04/30/2009
Facility Owner: NEW WEST PETROLEUM, LLC
Facility Address: 1831 SIXTEENTH ST
Facility City: SACRAMENTO
Facility State: CA
Facility Zip: 95814-
UST Owner: NEW WEST PETROLEUM LLC
Handle Regulated Hazmat: Y
Own Or Operate UST: Y
Subject To APSA: Not reported
Generate Haz Waste: Y
Treat Haz Waste: Not reported
Generate Medical Waste: Not reported

UST:
UST Name: UNDERGROUND TANK 112662 T001
Last Update: 2012-11-02 14:17:38
Permit Number: 112662
Tank Type: DOUBLE WALL
Additional Id: 1
Capacity Gallons: 550
UST Contents: Not reported
Other Content Info: WASTE OIL
Reg Status: REMOVED
Remove Close Date: 1999-05-21 00:00:00
Year Installed: 1985-01-01 00:00:00
Pipe Type: DOUBLE WALL
Delivery System: GRAVITY
Monitor Code: 21
UST Monitor Method: DW TANK DW SUCTION AND/ OR GRAVITY PIPING WITH INTERSTITIAL MONITORS: INTERSTITIAL.

UST Name: UNDERGROUND TANK 112662 T002

**APRO #40 (Continued)** **S104890635**

| | |
|---|---|
| Last Update: | 2012-11-02 14:17:38 |
| Permit Number: | 112662 |
| Tank Type: | DOUBLE WALL |
| Additional Id: | 002/RT2573 |
| Capacity Gallons: | 10000 |
| UST Contents: | REGULAR UNLEADED |
| Other Content Info: | REGULAR UNLEADED |
| Reg Status: | ACTIVE |
| Remove Close Date: | Not reported |
| Year Installed: | 1986-01-01 00:00:00 |
| Pipe Type: | SINGLE WALL |
| Delivery System: | PRESSURE |
| Monitor Code: | 18 |
| UST Monitor Method: | DW TNK SW PRESSURE PIPE W/ SHUTOFF LLD: INTERSTITIAL, PIPE TEST ANNUALLY 0.1 GAL/HR OR MONTHLY 0.2 GAL/HR |

| | |
|---|---|
| UST Name: | UNDERGROUND TANK 112662 T003 |
| Last Update: | 2012-11-02 14:17:38 |
| Permit Number: | 112662 |
| Tank Type: | DOUBLE WALL |
| Additional Id: | 003/RT2573 |
| Capacity Gallons: | 10000 |
| UST Contents: | DIESEL |
| Other Content Info: | DIESEL |
| Reg Status: | ACTIVE |
| Remove Close Date: | Not reported |
| Year Installed: | 1986-01-01 00:00:00 |
| Pipe Type: | SINGLE WALL |
| Delivery System: | PRESSURE |
| Monitor Code: | 18 |
| UST Monitor Method: | DW TNK SW PRESSURE PIPE W/ SHUTOFF LLD: INTERSTITIAL, PIPE TEST ANNUALLY 0.1 GAL/HR OR MONTHLY 0.2 GAL/HR |

| | |
|---|---|
| UST Name: | UNDERGROUND TANK 112662 T004 |
| Last Update: | 2012-11-02 14:17:38 |
| Permit Number: | 112662 |
| Tank Type: | DOUBLE WALL |
| Additional Id: | 004/RT2573 |
| Capacity Gallons: | 10000 |
| UST Contents: | PREMIUM UNLEADED |
| Other Content Info: | PREMIUM UNLEADED |
| Reg Status: | ACTIVE |
| Remove Close Date: | Not reported |
| Year Installed: | 1986-01-01 00:00:00 |
| Pipe Type: | SINGLE WALL |
| Delivery System: | PRESSURE |
| Monitor Code: | 18 |
| UST Monitor Method: | DW TNK SW PRESSURE PIPE W/ SHUTOFF LLD: INTERSTITIAL, PIPE TEST ANNUALLY 0.1 GAL/HR OR MONTHLY 0.2 GAL/HR |

| | |
|---|---|
| UST Name: | UNDERGROUND TANK 112662 T005 |
| Last Update: | 2012-11-02 14:17:38 |
| Permit Number: | 112662 |
| Tank Type: | SINGLE WALL |
| Additional Id: | 1 |
| Capacity Gallons: | 550 |
| UST Contents: | Not reported |

**APRO #40 (Continued)** **S104890635**

| | |
|---|---|
| Other Content Info: | WASTE OIL |
| Reg Status: | REMOVED |
| Remove Close Date: | 1986-11-08 00:00:00 |
| Year Installed: | 1972-01-01 00:00:00 |
| Pipe Type: | Not reported |
| Delivery System: | Not reported |
| Monitor Code: | 90 |
| UST Monitor Method: | NO MONITORING ALTERNATIVE SELECTED. VERIFY AND ENTER MONITORING ALTERNATIVE DURING INSPECTION. |
| | |
| UST Name: | UNDERGROUND TANK 112662 T006 |
| Last Update: | 2012-11-02 14:17:38 |
| Permit Number: | 112662 |
| Tank Type: | SINGLE WALL |
| Additional Id: | 2 |
| Capacity Gallons: | 5000 |
| UST Contents: | PREMIUM UNLEADED |
| Other Content Info: | PREMIUM UNLEADED |
| Reg Status: | REMOVED |
| Remove Close Date: | 1986-11-08 00:00:00 |
| Year Installed: | 1972-01-01 00:00:00 |
| Pipe Type: | Not reported |
| Delivery System: | Not reported |
| Monitor Code: | 90 |
| UST Monitor Method: | NO MONITORING ALTERNATIVE SELECTED. VERIFY AND ENTER MONITORING ALTERNATIVE DURING INSPECTION. |
| | |
| UST Name: | UNDERGROUND TANK 112662 T007 |
| Last Update: | 2012-11-02 14:17:38 |
| Permit Number: | 112662 |
| Tank Type: | SINGLE WALL |
| Additional Id: | 3 |
| Capacity Gallons: | 5000 |
| UST Contents: | PREMIUM UNLEADED |
| Other Content Info: | PREMIUM UNLEADED |
| Reg Status: | REMOVED |
| Remove Close Date: | 1986-11-08 00:00:00 |
| Year Installed: | 1972-01-01 00:00:00 |
| Pipe Type: | Not reported |
| Delivery System: | Not reported |
| Monitor Code: | 90 |
| UST Monitor Method: | NO MONITORING ALTERNATIVE SELECTED. VERIFY AND ENTER MONITORING ALTERNATIVE DURING INSPECTION. |
| | |
| UST Name: | UNDERGROUND TANK 112662 T008 |
| Last Update: | 2012-11-02 14:17:38 |
| Permit Number: | 112662 |
| Tank Type: | SINGLE WALL |
| Additional Id: | 4 |
| Capacity Gallons: | 8000 |
| UST Contents: | REGULAR UNLEADED |
| Other Content Info: | REGULAR UNLEADED |
| Reg Status: | REMOVED |
| Remove Close Date: | 1986-11-08 00:00:00 |
| Year Installed: | 1972-01-01 00:00:00 |
| Pipe Type: | Not reported |
| Delivery System: | Not reported |

**APRO #40 (Continued)** **S104890635**

Monitor Code: 90
UST Monitor Method: NO MONITORING ALTERNATIVE SELECTED. VERIFY AND ENTER MONITORING ALTERNATIVE DURING INSPECTION.

UST Name: UNDERGROUND TANK 112662 T009
Last Update: 2012-11-02 14:17:38
Permit Number: 112662
Tank Type: SINGLE WALL
Additional Id: 5
Capacity Gallons: 6000
UST Contents: LEADED
Other Content Info: LEADED
Reg Status: REMOVED
Remove Close Date: 1986-11-08 00:00:00
Year Installed: 1972-01-01 00:00:00
Pipe Type: Not reported
Delivery System: Not reported
Monitor Code: 90
UST Monitor Method: NO MONITORING ALTERNATIVE SELECTED. VERIFY AND ENTER MONITORING ALTERNATIVE DURING INSPECTION.

SAN DIEGO CO. SAM:
Case Number: H12662-002
Agency: DEH Site Assessment & Mitigation
**Funding:** **LOP - Federal Fund**
Facility Type: Soils Only
Facility Status: Closed Case
Date: 8/17/1999
Date Began: 4/14/1995

Case Number: H12662-001
Agency: DEH Site Assessment & Mitigation
**Funding:** **LOP - Federal Fund**
Facility Type: Soils Only
Facility Status: Closed Case
Date: 2/14/1986
Date Began: 12/8/1985

---

**BP502** **CA HIST CORTESE S102437178**
**NNW** **1666 1ST AVE** **CA CHMIRS N/A**
**1/4-1/2** **SAN DIEGO, CA 92101**
**0.374 mi.**
**1977 ft.** **Site 2 of 3 in cluster BP**

**Relative:**
**Higher**

**Actual:**
**90 ft.**

HIST CORTESE:
Region: CORTESE
Facility County Code: 37
Reg By: LTNKA
Reg Id: 9UT477

Region: CORTESE
Facility County Code: 37
Reg By: LTNKA
Reg Id: 9UT3088

**(Continued)** **S102437178**

CHMIRS:

| | |
|---|---|
| OES Incident Number: | '10-5303 |
| OES notification: | 09/03/2010 |
| OES Date: | Not reported |
| OES Time: | Not reported |
| Incident Date: | Not reported |
| **Date Completed:** | **Not reported** |
| Property Use: | Not reported |
| Agency Id Number: | Not reported |
| Agency Incident Number: | Not reported |
| Time Notified: | Not reported |
| Time Completed: | Not reported |
| Surrounding Area: | Not reported |
| Estimated Temperature: | Not reported |
| Property Management: | Not reported |
| More Than Two Substances Involved?: | Not reported |
| Resp Agncy Personel # Of Decontaminated: | Not reported |
| Responding Agency Personel # Of Injuries: | Not reported |
| Responding Agency Personel # Of Fatalities: | Not reported |
| Others Number Of Decontaminated: | Not reported |
| Others Number Of Injuries: | Not reported |
| Others Number Of Fatalities: | Not reported |
| Vehicle Make/year: | Not reported |
| Vehicle License Number: | Not reported |
| Vehicle State: | Not reported |
| Vehicle Id Number: | Not reported |
| CA DOT PUC/ICC Number: | Not reported |
| Company Name: | Not reported |
| Reporting Officer Name/ID: | Not reported |
| Report Date: | Not reported |
| Facility Telephone: | Not reported |
| Waterway Involved: | No |
| Waterway: | Not reported |
| Spill Site: | Service Station |
| Cleanup By: | Reporting Party |
| Containment: | Not reported |
| What Happened: | Not reported |
| Type: | Not reported |
| Measure: | Gal(s) |
| Other: | Not reported |
| Date/Time: | 1223 |
| Year: | 2010 |
| Agency: | Apro LLC |
| Incident Date: | 9/2/2010 |
| Admin Agency: | San Diego County Health Services Department |
| Amount: | Not reported |
| Contained: | Yes |
| Site Type: | Not reported |
| E Date: | Not reported |
| Substance: | Gasoline |
| Unknown: | Not reported |
| Substance #2: | Not reported |
| Substance #3: | Not reported |
| Evacuations: | Not reported |
| Number of Injuries: | Not reported |
| Number of Fatalities: | Not reported |
| #1 Pipeline: | Not reported |

**(Continued)** **S102437178**

| | |
|---|---|
| #2 Pipeline: | Not reported |
| #3 Pipeline: | Not reported |
| #1 Vessel >= 300 Tons: | Not reported |
| #2 Vessel >= 300 Tons: | Not reported |
| #3 Vessel >= 300 Tons: | Not reported |
| Evacs: | Not reported |
| Injuries: | Not reported |
| Fatals: | Not reported |
| Comments: | Not reported |
| Description: | RP states a customer drove off from the gasoline pump causing the release of 15 - 25 gallons of gasoline. No waterways were affected. |

---

**BP503** **SHELL SERVICE STATION** **CA LUST** **S102437241**
**NNW** **1666 1ST AVE** **CA SWEEPS UST** **N/A**
**1/4-1/2** **SAN DIEGO, CA 92101** **CA EMI**
**0.374 mi.**
**1977 ft.** **Site 3 of 3 in cluster BP**

**Relative:**
**Higher**

**Actual:**
**90 ft.**

LUST REG 9:

| | |
|---|---|
| Region: | 9 |
| Status: | Case Closed |
| Case Number: | 9UT3088 |
| Local Case: | H12662-002 |
| Substance: | Gasoline |
| Qty Leaked: | 0 |
| Abate Method: | Excavate and Dispose - remove contaminated soil and dispose in approved site |
| Local Agency: | San Diego |
| How Found: | Other Means |
| How Stopped: | Repair Piping |
| Source: | Piping |
| Cause: | Unknown |
| Lead Agency: | Local Agency |
| Case Type: | Soil only |
| Date Found: | 04/14/1995 |
| Date Stopped: | 04/14/1995 |
| Confirm Date: | / / |
| Submit Workplan: | Not reported |
| Prelim Assess: | 07/11/1995 |
| Desc Pollution: | Not reported |
| Remed Plan: | / / |
| Remed Action: | Not reported |
| Began Monitor: | Not reported |
| Release Date: | 04/04/1995 |
| Enforce Date: | Not reported |
| Closed Date: | 8/17/99 |
| Enforce Type: | Not reported |
| Pilot Program: | LOP |
| Basin Number: | 908.20 |
| GW Depth: | >75 |
| Beneficial Use: | No Beneficial groundwater use |
| NPDES Number: | Not reported |
| Priority: | 2B |
| File Dispn: | File discarded, case closed |
| Interim Remedial Actions: | Yes |
| Cleanup and Abatement order Number: | Not reported |
| Waste Discharge Requirement Number: | Not reported |

**SHELL SERVICE STATION (Continued)** **S102437241**

Region: 9
Status: Case Closed
Case Number: 9UT477
Local Case: H12662-001
Substance: 0
Qty Leaked: 0
Abate Method: Not reported
Local Agency: San Diego
How Found: Not reported
How Stopped: Close Tank
Source: Tank
Cause: Corrosion
Lead Agency: Local Agency
Case Type: Soil only
Date Found: 12/08/1985
Date Stopped: / /
Confirm Date: / /
Submit Workplan: Not reported
Prelim Assess: / /
Desc Pollution: Not reported
Remed Plan: / /
Remed Action: Not reported
Began Monitor: Not reported
Release Date: 12/12/1985
Enforce Date: Not reported
Closed Date: 2/14/86
Enforce Type: Not reported
Pilot Program: LOP
Basin Number: 908.21
GW Depth: 10
Beneficial Use: Not reported
NPDES Number: Not reported
Priority: Low priority. Priority ranking can change over time.
File Dispn: File discarded, case closed
Interim Remedial Actions: Yes
Cleanup and Abatement order Number: Not reported
Waste Discharge Requirement Number: Not reported

SWEEPS UST:
Status: Active
Comp Number: 12662
Number: 9
Board Of Equalization: 44-000074
Referral Date: Not reported
Action Date: 06-26-92
Created Date: 02-29-88
Owner Tank Id: Not reported
SWRCB Tank Id: 37-000-012662-000001
Tank Status: A
Capacity: 550
Active Date: Not reported
Tank Use: PETROLEUM
STG: W
Content: Not reported
Number Of Tanks: 4

Status: Active

**SHELL SERVICE STATION (Continued)** **S102437241**

Comp Number: 12662
Number: 9
Board Of Equalization: 44-000074
Referral Date: Not reported
Action Date: 06-26-92
Created Date: 02-29-88
Owner Tank Id: Not reported
SWRCB Tank Id: 37-000-012662-000002
Tank Status: A
Capacity: 10000
Active Date: Not reported
Tank Use: M.V. FUEL
STG: P
Content: REG UNLEADED
Number Of Tanks: Not reported

Status: Active
Comp Number: 12662
Number: 9
Board Of Equalization: 44-000074
Referral Date: Not reported
Action Date: 06-26-92
Created Date: 02-29-88
Owner Tank Id: Not reported
SWRCB Tank Id: 37-000-012662-000003
Tank Status: A
Capacity: 10000
Active Date: Not reported
Tank Use: M.V. FUEL
STG: P
Content: LEADED
Number Of Tanks: Not reported

Status: Active
Comp Number: 12662
Number: 9
Board Of Equalization: 44-000074
Referral Date: Not reported
Action Date: 06-26-92
Created Date: 02-29-88
Owner Tank Id: Not reported
SWRCB Tank Id: 37-000-012662-000004
Tank Status: A
Capacity: 10000
Active Date: Not reported
Tank Use: M.V. FUEL
STG: P
Content: LEADED
Number Of Tanks: Not reported

Status: Not reported
Comp Number: 12662
Number: Not reported
Board Of Equalization: 44-000074
Referral Date: Not reported
Action Date: Not reported
Created Date: Not reported

**SHELL SERVICE STATION (Continued)** **S102437241**

Owner Tank Id: Not reported
SWRCB Tank Id: 37-000-012662-000005
Tank Status: Not reported
Capacity: 550
Active Date: Not reported
Tank Use: PETROLEUM
STG: WASTE
Content: Not reported
Number Of Tanks: 5

Status: Not reported
Comp Number: 12662
Number: Not reported
Board Of Equalization: 44-000074
Referral Date: Not reported
Action Date: Not reported
Created Date: Not reported
Owner Tank Id: Not reported
SWRCB Tank Id: 37-000-012662-000006
Tank Status: Not reported
Capacity: 5000
Active Date: Not reported
Tank Use: M.V. FUEL
STG: PRODUCT
Content: LEADED
Number Of Tanks: Not reported

Status: Not reported
Comp Number: 12662
Number: Not reported
Board Of Equalization: 44-000074
Referral Date: Not reported
Action Date: Not reported
Created Date: Not reported
Owner Tank Id: Not reported
SWRCB Tank Id: 37-000-012662-000007
Tank Status: Not reported
Capacity: 5000
Active Date: Not reported
Tank Use: M.V. FUEL
STG: PRODUCT
Content: LEADED
Number Of Tanks: Not reported

Status: Not reported
Comp Number: 12662
Number: Not reported
Board Of Equalization: 44-000074
Referral Date: Not reported
Action Date: Not reported
Created Date: Not reported
Owner Tank Id: Not reported
SWRCB Tank Id: 37-000-012662-000008
Tank Status: Not reported
Capacity: 8000
Active Date: Not reported
Tank Use: M.V. FUEL

**SHELL SERVICE STATION (Continued)** **S102437241**

| | |
|---|---|
| STG: | PRODUCT |
| Content: | REG UNLEADED |
| Number Of Tanks: | Not reported |
| | |
| Status: | Not reported |
| Comp Number: | 12662 |
| Number: | Not reported |
| Board Of Equalization: | 44-000074 |
| Referral Date: | Not reported |
| Action Date: | Not reported |
| Created Date: | Not reported |
| Owner Tank Id: | Not reported |
| SWRCB Tank Id: | 37-000-012662-000009 |
| Tank Status: | Not reported |
| Capacity: | 6000 |
| Active Date: | Not reported |
| Tank Use: | M.V. FUEL |
| STG: | PRODUCT |
| Content: | LEADED |
| Number Of Tanks: | Not reported |

EMI:

| | |
|---|---|
| Year: | 2000 |
| County Code: | 37 |
| Air Basin: | SD |
| Facility ID: | 1257 |
| Air District Name: | SD |
| SIC Code: | 5541 |
| Air District Name: | SAN DIEGO COUNTY APCD |
| Community Health Air Pollution Info System: | Not reported |
| Consolidated Emission Reporting Rule: | Not reported |
| Total Organic Hydrocarbon Gases Tons/Yr: | 3 |
| Reactive Organic Gases Tons/Yr: | 3 |
| Carbon Monoxide Emissions Tons/Yr: | 0 |
| NOX - Oxides of Nitrogen Tons/Yr: | 0 |
| SOX - Oxides of Sulphur Tons/Yr: | 0 |
| Particulate Matter Tons/Yr: | 0 |
| Part. Matter 10 Micrometers & Smllr Tons/Yr: | 0 |
| | |
| Year: | 2001 |
| County Code: | 37 |
| Air Basin: | SD |
| Facility ID: | 1257 |
| Air District Name: | SD |
| SIC Code: | 5541 |
| Air District Name: | SAN DIEGO COUNTY APCD |
| Community Health Air Pollution Info System: | Not reported |
| Consolidated Emission Reporting Rule: | Not reported |
| Total Organic Hydrocarbon Gases Tons/Yr: | 3 |
| Reactive Organic Gases Tons/Yr: | 3 |
| Carbon Monoxide Emissions Tons/Yr: | 0 |
| NOX - Oxides of Nitrogen Tons/Yr: | 0 |
| SOX - Oxides of Sulphur Tons/Yr: | 0 |
| Particulate Matter Tons/Yr: | 0 |
| Part. Matter 10 Micrometers & Smllr Tons/Yr: | 0 |
| | |
| Year: | 2002 |

**SHELL SERVICE STATION (Continued)** **S102437241**

| | |
|---|---|
| County Code: | 37 |
| Air Basin: | SD |
| Facility ID: | 1257 |
| Air District Name: | SD |
| SIC Code: | 5541 |
| Air District Name: | SAN DIEGO COUNTY APCD |
| Community Health Air Pollution Info System: | Not reported |
| Consolidated Emission Reporting Rule: | Not reported |
| Total Organic Hydrocarbon Gases Tons/Yr: | 3 |
| Reactive Organic Gases Tons/Yr: | 3 |
| Carbon Monoxide Emissions Tons/Yr: | 0 |
| NOX - Oxides of Nitrogen Tons/Yr: | 0 |
| SOX - Oxides of Sulphur Tons/Yr: | 0 |
| Particulate Matter Tons/Yr: | 0 |
| Part. Matter 10 Micrometers & Smllr Tons/Yr: | 0 |

| | |
|---|---|
| Year: | 2003 |
| County Code: | 37 |
| Air Basin: | SD |
| Facility ID: | 1257 |
| Air District Name: | SD |
| SIC Code: | 5541 |
| Air District Name: | SAN DIEGO COUNTY APCD |
| Community Health Air Pollution Info System: | Not reported |
| Consolidated Emission Reporting Rule: | Not reported |
| Total Organic Hydrocarbon Gases Tons/Yr: | 3 |
| Reactive Organic Gases Tons/Yr: | 3 |
| Carbon Monoxide Emissions Tons/Yr: | 0 |
| NOX - Oxides of Nitrogen Tons/Yr: | 0 |
| SOX - Oxides of Sulphur Tons/Yr: | 0 |
| Particulate Matter Tons/Yr: | 0 |
| Part. Matter 10 Micrometers & Smllr Tons/Yr: | 0 |

| | |
|---|---|
| Year: | 2004 |
| County Code: | 37 |
| Air Basin: | SD |
| Facility ID: | 1257 |
| Air District Name: | SD |
| SIC Code: | 5541 |
| Air District Name: | SAN DIEGO COUNTY APCD |
| Community Health Air Pollution Info System: | Not reported |
| Consolidated Emission Reporting Rule: | Not reported |
| Total Organic Hydrocarbon Gases Tons/Yr: | 3.0562616 |
| Reactive Organic Gases Tons/Yr: | 3.0562616 |
| Carbon Monoxide Emissions Tons/Yr: | 0 |
| NOX - Oxides of Nitrogen Tons/Yr: | 0 |
| SOX - Oxides of Sulphur Tons/Yr: | 0 |
| Particulate Matter Tons/Yr: | 0 |
| Part. Matter 10 Micrometers & Smllr Tons/Yr: | 0 |

| | |
|---|---|
| Year: | 2005 |
| County Code: | 37 |
| Air Basin: | SD |
| Facility ID: | 1257 |
| Air District Name: | SD |
| SIC Code: | 5541 |
| Air District Name: | SAN DIEGO COUNTY APCD |

**SHELL SERVICE STATION (Continued)** **S102437241**

| | |
|---|---|
| Community Health Air Pollution Info System: | Not reported |
| Consolidated Emission Reporting Rule: | Not reported |
| Total Organic Hydrocarbon Gases Tons/Yr: | 3.0562616 |
| Reactive Organic Gases Tons/Yr: | 3.0562616 |
| Carbon Monoxide Emissions Tons/Yr: | 0 |
| NOX - Oxides of Nitrogen Tons/Yr: | 0 |
| SOX - Oxides of Sulphur Tons/Yr: | 0 |
| Particulate Matter Tons/Yr: | 0 |
| Part. Matter 10 Micrometers & Smllr Tons/Yr: | 0 |

| | |
|---|---|
| Year: | 2006 |
| County Code: | 37 |
| Air Basin: | SD |
| Facility ID: | 1257 |
| Air District Name: | SD |
| SIC Code: | 5541 |
| Air District Name: | SAN DIEGO COUNTY APCD |
| Community Health Air Pollution Info System: | Not reported |
| Consolidated Emission Reporting Rule: | Not reported |
| Total Organic Hydrocarbon Gases Tons/Yr: | 2.82 |
| Reactive Organic Gases Tons/Yr: | 2.82 |
| Carbon Monoxide Emissions Tons/Yr: | 0 |
| NOX - Oxides of Nitrogen Tons/Yr: | 0 |
| SOX - Oxides of Sulphur Tons/Yr: | 0 |
| Particulate Matter Tons/Yr: | 0 |
| Part. Matter 10 Micrometers & Smllr Tons/Yr: | 0 |

| | |
|---|---|
| Year: | 2007 |
| County Code: | 37 |
| Air Basin: | SD |
| Facility ID: | 1257 |
| Air District Name: | SD |
| SIC Code: | 5541 |
| Air District Name: | SAN DIEGO COUNTY APCD |
| Community Health Air Pollution Info System: | Not reported |
| Consolidated Emission Reporting Rule: | Not reported |
| Total Organic Hydrocarbon Gases Tons/Yr: | 2.82 |
| Reactive Organic Gases Tons/Yr: | 2.82 |
| Carbon Monoxide Emissions Tons/Yr: | 0 |
| NOX - Oxides of Nitrogen Tons/Yr: | 0 |
| SOX - Oxides of Sulphur Tons/Yr: | 0 |
| Particulate Matter Tons/Yr: | 0 |
| Part. Matter 10 Micrometers & Smllr Tons/Yr: | 0 |

| | |
|---|---|
| Year: | 2008 |
| County Code: | 37 |
| Air Basin: | SD |
| Facility ID: | 1257 |
| Air District Name: | SD |
| SIC Code: | 5541 |
| Air District Name: | SAN DIEGO COUNTY APCD |
| Community Health Air Pollution Info System: | Not reported |
| Consolidated Emission Reporting Rule: | Not reported |
| Total Organic Hydrocarbon Gases Tons/Yr: | 2.82 |
| Reactive Organic Gases Tons/Yr: | 2.82 |
| Carbon Monoxide Emissions Tons/Yr: | 0 |
| NOX - Oxides of Nitrogen Tons/Yr: | 0 |

**SHELL SERVICE STATION (Continued)** **S102437241**

| | |
|---|---|
| SOX - Oxides of Sulphur Tons/Yr: | 0 |
| Particulate Matter Tons/Yr: | 0 |
| Part. Matter 10 Micrometers & Smllr Tons/Yr: | 0 |
| Year: | 2009 |
| County Code: | 37 |
| Air Basin: | SD |
| Facility ID: | 1257 |
| Air District Name: | SD |
| SIC Code: | 5541 |
| Air District Name: | SAN DIEGO COUNTY APCD |
| Community Health Air Pollution Info System: | Not reported |
| Consolidated Emission Reporting Rule: | Not reported |
| Total Organic Hydrocarbon Gases Tons/Yr: | 2.8199999999999998 |
| Reactive Organic Gases Tons/Yr: | 2.8199999999999998 |
| Carbon Monoxide Emissions Tons/Yr: | 0 |
| NOX - Oxides of Nitrogen Tons/Yr: | 0 |
| SOX - Oxides of Sulphur Tons/Yr: | 0 |
| Particulate Matter Tons/Yr: | 0 |
| Part. Matter 10 Micrometers & Smllr Tons/Yr: | 0 |
| Year: | 2010 |
| County Code: | 37 |
| Air Basin: | SD |
| Facility ID: | 1257 |
| Air District Name: | SD |
| SIC Code: | 5541 |
| Air District Name: | SAN DIEGO COUNTY APCD |
| Community Health Air Pollution Info System: | Not reported |
| Consolidated Emission Reporting Rule: | Not reported |
| Total Organic Hydrocarbon Gases Tons/Yr: | 2.8199999999999998 |
| Reactive Organic Gases Tons/Yr: | 2.8199999999999998 |
| Carbon Monoxide Emissions Tons/Yr: | 0 |
| NOX - Oxides of Nitrogen Tons/Yr: | 0 |
| SOX - Oxides of Sulphur Tons/Yr: | 0 |
| Particulate Matter Tons/Yr: | 0 |
| Part. Matter 10 Micrometers & Smllr Tons/Yr: | 0 |
| Year: | 2011 |
| County Code: | 37 |
| Air Basin: | SD |
| Facility ID: | 1257 |
| Air District Name: | SD |
| SIC Code: | 5541 |
| Air District Name: | SAN DIEGO COUNTY APCD |
| Community Health Air Pollution Info System: | Not reported |
| Consolidated Emission Reporting Rule: | Not reported |
| Total Organic Hydrocarbon Gases Tons/Yr: | 2.82 |
| Reactive Organic Gases Tons/Yr: | 2.82 |
| Carbon Monoxide Emissions Tons/Yr: | 0 |
| NOX - Oxides of Nitrogen Tons/Yr: | 0 |
| SOX - Oxides of Sulphur Tons/Yr: | 0 |
| Particulate Matter Tons/Yr: | 0 |
| Part. Matter 10 Micrometers & Smllr Tons/Yr: | 0 |
| Year: | 2012 |
| County Code: | 37 |

**SHELL SERVICE STATION (Continued)** **S102437241**

| | |
|---|---|
| Air Basin: | SD |
| Facility ID: | 1257 |
| Air District Name: | SD |
| SIC Code: | 5541 |
| Air District Name: | SAN DIEGO COUNTY APCD |
| Community Health Air Pollution Info System: | Not reported |
| Consolidated Emission Reporting Rule: | Not reported |
| Total Organic Hydrocarbon Gases Tons/Yr: | 2.82 |
| Reactive Organic Gases Tons/Yr: | 2.82 |
| Carbon Monoxide Emissions Tons/Yr: | 0 |
| NOX - Oxides of Nitrogen Tons/Yr: | 0 |
| SOX - Oxides of Sulphur Tons/Yr: | 0 |
| Particulate Matter Tons/Yr: | 0 |
| Part. Matter 10 Micrometers & Smllr Tons/Yr: | 0 |

---

**BK504** **DOBSONS WELDING** **CA HIST CORTESE** **S100730167**
**SSW** **115 MARKET ST** **CA LUST** **N/A**
**1/4-1/2** **SAN DIEGO, CA 92101** **CA SWEEPS UST**
**0.376 mi.** **CA San Diego Co. HMMD**
**1985 ft.** **Site 7 of 9 in cluster BK** **CA SAN DIEGO CO. SAM**

**Relative:**
**Lower**

**Actual:**
**22 ft.**

HIST CORTESE:

| | |
|---|---|
| Region: | CORTESE |
| Facility County Code: | 37 |
| Reg By: | LTNKA |
| Reg Id: | 9UT1397 |

LUST:

| | |
|---|---|
| Region: | STATE |
| Global Id: | T0607300237 |
| Latitude: | 32.7113981 |
| Longitude: | -117.1632917 |
| Case Type: | LUST Cleanup Site |
| Status: | Completed - Case Closed |
| Status Date: | 03/09/1990 |
| Lead Agency: | SAN DIEGO COUNTY LOP |
| Case Worker: | Not reported |
| Local Agency: | Not reported |
| RB Case Number: | 9UT1397 |
| LOC Case Number: | H29210-001 |
| File Location: | Local Agency |
| Potential Media Affect: | Aquifer used for drinking water supply |
| Potential Contaminants of Concern: | Gasoline |
| Site History: | Not reported |

Click here to access the California GeoTracker records for this facility:

Contact:

| | |
|---|---|
| Global Id: | T0607300237 |
| Contact Type: | Regional Board Caseworker |
| Contact Name: | SUE J. PEASE |
| Organization Name: | SAN DIEGO RWQCB (REGION 9) |
| Address: | 2375 NORTHSIDE DRIVE, SUITE 100 |
| City: | SAN DIEGO |
| Email: | sue.pease@waterboards.ca.gov |
| Phone Number: | 6195215895 |

**DOBSONS WELDING (Continued)** **S100730167**

Status History:

| | |
|---|---|
| Global Id: | T0607300237 |
| Status: | Open - Case Begin Date |
| Status Date: | 05/18/1989 |
| Global Id: | T0607300237 |
| Status: | Completed - Case Closed |
| Status Date: | 03/09/1990 |

Regulatory Activities:

| | |
|---|---|
| Global Id: | T0607300237 |
| Action Type: | Other |
| Date: | 05/18/1989 |
| Action: | Leak Began |
| Global Id: | T0607300237 |
| Action Type: | Other |
| Date: | 05/18/1989 |
| Action: | Leak Discovery |
| Global Id: | T0607300237 |
| Action Type: | Other |
| Date: | 05/18/1989 |
| Action: | Leak Stopped |
| Global Id: | T0607300237 |
| Action Type: | Other |
| Date: | 05/18/1989 |
| Action: | Leak Reported |

LUST REG 9:

| | |
|---|---|
| Region: | 9 |
| Status: | Case Closed |
| Case Number: | 9UT1397 |
| Local Case: | H29210-001 |
| Substance: | Gasoline |
| Qty Leaked: | Not reported |
| Abate Method: | Not reported |
| Local Agency: | San Diego |
| How Found: | Tank Closure |
| How Stopped: | Close Tank |
| Source: | Not reported |
| Cause: | Not reported |
| Lead Agency: | Local Agency |
| Case Type: | Other ground water affected |
| Date Found: | 05/18/1989 |
| Date Stopped: | 05/18/1989 |
| Confirm Date: | 05/18/1989 |
| Submit Workplan: | Not reported |
| Prelim Assess: | 06/07/1989 |
| Desc Pollution: | Not reported |
| Remed Plan: | / / |
| Remed Action: | Not reported |
| Began Monitor: | Not reported |
| Release Date: | 06/07/1989 |

**DOBSONS WELDING (Continued)** **S100730167**

Enforce Date: Not reported
Closed Date: 7/13/89
Enforce Type: Not reported
Pilot Program: LOP
Basin Number: 908.21
GW Depth: 21'
Beneficial Use: No Beneficial groundwater use
NPDES Number: Not reported
Priority: High priority
File Dispn: File discarded, case closed
Interim Remedial Actions: Yes
Cleanup and Abatement order Number: Not reported
Waste Discharge Requirement Number: Not reported

SWEEPS UST:
Status: Active
Comp Number: 29210
Number: 9
Board Of Equalization: 44-023768
Referral Date: Not reported
Action Date: 06-26-92
Created Date: 02-29-88
Owner Tank Id: Not reported
SWRCB Tank Id: Not reported
Tank Status: Not reported
Capacity: Not reported
Active Date: Not reported
Tank Use: Not reported
STG: Not reported
Content: Not reported
Number Of Tanks: Not reported

Status: Not reported
Comp Number: 29210
Number: Not reported
Board Of Equalization: 44-023768
Referral Date: Not reported
Action Date: Not reported
Created Date: Not reported
Owner Tank Id: Not reported
SWRCB Tank Id: 37-000-029210-000001
Tank Status: Not reported
Capacity: 500
Active Date: Not reported
Tank Use: M.V. FUEL
STG: PRODUCT
Content: LEADED
Number Of Tanks: 1

SAN DIEGO CO. HMMD:
Facility Id: 129210
Business Type: Not reported
EPA Id Number: Not reported
APN: 535-072-01-00
Last HMMD Inspection: Not reported
Permit Status: INAC

**DOBSONS WELDING (Continued)** **S100730167**

| | |
|---|---|
| Permit Expiration: | Not reported |
| Facility Owner: | DOBSONS WELDING |
| Facility Address: | P O BOX X1003 |
| Facility City: | SAN DIEGO |
| Facility State: | CA |
| Facility Zip: | 92112-4202 |
| UST Owner: | DOBSONS WELDING |
| Handle Regulated Hazmat: | Not reported |
| Own Or Operate UST: | Not reported |
| Subject To APSA: | Not reported |
| Generate Haz Waste: | Not reported |
| Treat Haz Waste: | Not reported |
| Generate Medical Waste: | Not reported |

UST:

| | |
|---|---|
| UST Name: | UNDERGROUND TANK 129210 T001 |
| Last Update: | 2012-11-02 14:17:38 |
| Permit Number: | 129210 |
| Tank Type: | SINGLE WALL |
| Additional Id: | 1 |
| Capacity Gallons: | 500 |
| UST Contents: | LEADED |
| Other Content Info: | LEADED |
| Reg Status: | REMOVED |
| Remove Close Date: | 1989-05-18 00:00:00 |
| Year Installed: | Not reported |
| Pipe Type: | Not reported |
| Delivery System: | Not reported |
| Monitor Code: | 90 |
| UST Monitor Method: | NO MONITORING ALTERNATIVE SELECTED. VERIFY AND ENTER MONITORING ALTERNATIVE DURING INSPECTION. |

SAN DIEGO CO. SAM:

| | |
|---|---|
| Case Number: | H29210-001 |
| Agency: | DEH Site Assessment & Mitigation |
| **Funding:** | **LOP - State Fund** |
| Facility Type: | Drinking Water Aquifer Impacted |
| Facility Status: | Closed Case |
| Date: | 3/9/1990 |
| Date Began: | 5/18/1989 |

---

**BK505** **RAY DOBSON WELDING** **CA SLIC** **S104748502**
**SSW** **105 MARKET ST** **CA San Diego Co. HMMD** **N/A**
**1/4-1/2** **SAN DIEGO, CA 92101** **CA SAN DIEGO CO. SAM**
**0.377 mi.**
**1989 ft.** **Site 8 of 9 in cluster BK**

**Relative:**
**Lower**

**Actual:**
**22 ft.**

SLIC:

| | |
|---|---|
| Region: | STATE |
| **Facility Status:** | **Completed - Case Closed** |
| Status Date: | 09/10/2001 |
| Global Id: | T0608187901 |
| Lead Agency: | SAN DIEGO COUNTY LOP |
| Lead Agency Case Number: | H15827-001 |
| Latitude: | 32.711426 |
| Longitude: | -117.163289 |
| Case Type: | Cleanup Program Site |

**RAY DOBSON WELDING (Continued)** **S104748502**

Case Worker: SW
Local Agency: SAN DIEGO COUNTY LOP
RB Case Number: Not reported
File Location: Local Agency
Potential Media Affected: Other Groundwater (uses other than drinking water)
Potential Contaminants of Concern: Gasoline
Site History: Not reported

Click here to access the California GeoTracker records for this facility:

SAN DIEGO CO. HMMD:
Facility Id: 115827
Business Type: Not reported
EPA Id Number: Not reported
APN: 535-072-01-00
Last HMMD Inspection: 07/02/1990
Permit Status: INAC
Permit Expiration: 07/02/1990
Facility Owner: ED DOBSON
Facility Address: 105 MARKET ST
Facility City: SAN DIEGO
Facility State: CA
Facility Zip: 92101-6829
UST Owner: Not reported
Handle Regulated Hazmat: Not reported
Own Or Operate UST: Not reported
Subject To APSA: Not reported
Generate Haz Waste: Y
Treat Haz Waste: Not reported
Generate Medical Waste: Not reported

SAN DIEGO CO. SAM:
Case Number: H15827-001
Agency: DEH Site Assessment & Mitigation
**Funding:** **Private - VAP**
Facility Type: GW With No Beneficial Use Designation
Facility Status: Closed Case
Date: 9/10/2001
Date Began: 8/30/1999

---

**BO506** **CA Notify 65** **S100178324**
**East** **1110 "C" STREET** **N/A**
**1/4-1/2** **SAN DIEGO, CA**
**0.379 mi.**
**1999 ft.** **Site 3 of 8 in cluster BO**

**Relative:**
**Higher**

**Actual:**
**98 ft.**

NOTIFY 65:
Date Reported: Not reported
Staff Initials: Not reported
Board File Number: Not reported
Facility Type: Not reported
Discharge Date: Not reported
Incident Description: Not reported

**BO507** **CA Notify 65** **S100178277**
**East** **1110 "C" STREET** **N/A**
**1/4-1/2** **SAN DIEGO, CA**
**0.379 mi.**
**1999 ft.** **Site 4 of 8 in cluster BO**

**Relative:**
**Higher**

**Actual:**
**98 ft.**

NOTIFY 65:

| | |
|---|---|
| Date Reported: | Not reported |
| Staff Initials: | Not reported |
| Board File Number: | Not reported |
| Facility Type: | Not reported |
| Discharge Date: | Not reported |
| Incident Description: | Not reported |

---

**BO508** **CA Notify 65** **S100178341**
**East** **1110 "C" STREET** **N/A**
**1/4-1/2** **SAN DIEGO, CA**
**0.379 mi.**
**1999 ft.** **Site 5 of 8 in cluster BO**

**Relative:**
**Higher**

**Actual:**
**98 ft.**

NOTIFY 65:

| | |
|---|---|
| Date Reported: | Not reported |
| Staff Initials: | Not reported |
| Board File Number: | Not reported |
| Facility Type: | Not reported |
| Discharge Date: | Not reported |
| Incident Description: | Not reported |

---

**BQ509** **ALTA PROPERTIES** **CA SLIC** **S108197744**
**SSE** **601 MARKET ST** **N/A**
**1/4-1/2** **SAN DIEGO, CA 92067**
**0.381 mi.**
**2013 ft.** **Site 1 of 2 in cluster BQ**

**Relative:**
**Lower**

**Actual:**
**40 ft.**

SLIC:

| | |
|---|---|
| Region: | STATE |
| **Facility Status:** | **Completed - Case Closed** |
| Status Date: | 09/14/2007 |
| Global Id: | T06019747273 |
| Lead Agency: | SAN DIEGO COUNTY LOP |
| Lead Agency Case Number: | H39660-001 |
| Latitude: | 32.7111290176041 |
| Longitude: | -117.158748388885 |
| Case Type: | Cleanup Program Site |
| Case Worker: | KK |
| Local Agency: | SAN DIEGO COUNTY LOP |
| RB Case Number: | Not reported |
| File Location: | Local Agency |
| Potential Media Affected: | Soil |
| Potential Contaminants of Concern: | Waste Oil / Motor / Hydraulic / Lubricating |
| Site History: | Not reported |

Click here to access the California GeoTracker records for this facility:

**BQ510** **ALTA PROPERTIES** **CA SAN DIEGO CO. SAM** **S106874933**
**SSE** **601 MARKET ST** **N/A**
**1/4-1/2** **SAN DIEGO, CA 92067**
**0.381 mi.**
**2013 ft.** **Site 2 of 2 in cluster BQ**

**Relative:**
**Lower**

**Actual:**
**40 ft.**

SAN DIEGO CO. SAM:

| | |
|---|---|
| Case Number: | H39660-001 |
| Agency: | DEH Site Assessment & Mitigation |
| **Funding:** | **Private - VAP** |
| Facility Type: | Soils Only |
| Facility Status: | Closed Case |
| Date: | 9/14/2007 |
| Date Began: | 12/20/2004 |

---

**BR511** **ALPINE AUTOMOTIVE** **CA HIST CORTESE** **S100232829**
**SE** **906 G ST** **CA LUST** **N/A**
**1/4-1/2** **SAN DIEGO, CA 92101** **CA SWEEPS UST**
**0.394 mi.** **CA San Diego Co. HMMD**
**2081 ft.** **Site 1 of 5 in cluster BR** **CA SAN DIEGO CO. SAM**

**Relative:**
**Lower**

**Actual:**
**58 ft.**

HIST CORTESE:

| | |
|---|---|
| Region: | CORTESE |
| Facility County Code: | 37 |
| Reg By: | LTNKA |
| Reg Id: | 9UT1775 |

LUST:

| | |
|---|---|
| Region: | STATE |
| Global Id: | T0607300565 |
| Latitude: | 32.712618 |
| Longitude: | -117.1561486 |
| Case Type: | LUST Cleanup Site |
| Status: | Completed - Case Closed |
| Status Date: | 11/30/1995 |
| Lead Agency: | SAN DIEGO COUNTY LOP |
| Case Worker: | Not reported |
| Local Agency: | Not reported |
| RB Case Number: | 9UT1775 |
| LOC Case Number: | H15604-001 |
| File Location: | Local Agency |
| Potential Media Affect: | Soil |
| Potential Contaminants of Concern: | Waste Oil / Motor / Hydraulic / Lubricating |
| Site History: | Not reported |

Click here to access the California GeoTracker records for this facility:

Status History:

| | |
|---|---|
| Global Id: | T0607300565 |
| Status: | Open - Case Begin Date |
| Status Date: | 08/07/1990 |

| | |
|---|---|
| Global Id: | T0607300565 |
| Status: | Completed - Case Closed |
| Status Date: | 11/30/1995 |

Regulatory Activities:

| | |
|---|---|
| Global Id: | T0607300565 |
| Action Type: | Other |

**ALPINE AUTOMOTIVE (Continued)** **S100232829**

Date: 08/07/1990
Action: Leak Began

Global Id: T0607300565
Action Type: Other
Date: 08/07/1990
Action: Leak Discovery

Global Id: T0607300565
Action Type: Other
Date: 08/07/1990
Action: Leak Stopped

Global Id: T0607300565
Action Type: ENFORCEMENT
Date: 09/06/1990
Action: Notice of Responsibility

Global Id: T0607300565
Action Type: Other
Date: 08/07/1990
Action: Leak Reported

LUST REG 9:
Region: 9
Status: Case Closed
Case Number: 9UT1775
Local Case: H15604-001
Substance: Waste Oil
Qty Leaked: Not reported
Abate Method: Excavate and Dispose - remove contaminated soil and dispose in approved site
Local Agency: San Diego
How Found: Other Means
How Stopped: Other Means
Source: Tank
Cause: Unknown
Lead Agency: Local Agency
Case Type: Other ground water affected
Date Found: 08/17/1990
Date Stopped: 08/17/1990
Confirm Date: 08/07/1990
Submit Workplan: Not reported
Prelim Assess: 08/07/1990
Desc Pollution: Not reported
Remed Plan: / /
Remed Action: Not reported
Began Monitor: Not reported
Release Date: 08/16/1990
Enforce Date: Not reported
Closed Date: 8/7/90
Enforce Type: Not reported
Pilot Program: LOP
Basin Number: 908.21
GW Depth: 20’
Beneficial Use: Not reported

**ALPINE AUTOMOTIVE (Continued)** **S100232829**

NPDES Number: Not reported
Priority: 2B
File Dispn: File discarded, case closed
Interim Remedial Actions: No
Cleanup and Abatement order Number: Not reported
Waste Discharge Requirement Number: Not reported

SWEEPS UST:
Status: Active
Comp Number: 15604
Number: 9
Board Of Equalization: Not reported
Referral Date: Not reported
Action Date: 06-26-92
Created Date: 02-29-88
Owner Tank Id: Not reported
SWRCB Tank Id: Not reported
Tank Status: Not reported
Capacity: Not reported
Active Date: Not reported
Tank Use: Not reported
STG: Not reported
Content: Not reported
Number Of Tanks: Not reported

Status: Not reported
Comp Number: 15604
Number: Not reported
Board Of Equalization: Not reported
Referral Date: Not reported
Action Date: Not reported
Created Date: Not reported
Owner Tank Id: Not reported
SWRCB Tank Id: 37-000-015604-000001
Tank Status: Not reported
Capacity: 4000
Active Date: Not reported
Tank Use: M.V. FUEL
STG: PRODUCT
Content: OTHER
Number Of Tanks: 3

Status: Not reported
Comp Number: 15604
Number: Not reported
Board Of Equalization: Not reported
Referral Date: Not reported
Action Date: Not reported
Created Date: Not reported
Owner Tank Id: Not reported
SWRCB Tank Id: 37-000-015604-000002
Tank Status: Not reported
Capacity: 4000
Active Date: Not reported
Tank Use: M.V. FUEL
STG: PRODUCT
Content: REG UNLEADED

**ALPINE AUTOMOTIVE (Continued)** **S100232829**

Number Of Tanks: Not reported

Status: Not reported
Comp Number: 15604
Number: Not reported
Board Of Equalization: Not reported
Referral Date: Not reported
Action Date: Not reported
Created Date: Not reported
Owner Tank Id: Not reported
SWRCB Tank Id: 37-000-015604-000003
Tank Status: Not reported
Capacity: 280
Active Date: Not reported
Tank Use: PETROLEUM
STG: WASTE
Content: Not reported
Number Of Tanks: Not reported

SAN DIEGO CO. HMMD:
Facility Id: 115604
Business Type: 6HK26
EPA Id Number: Not reported
APN: 535-131-04-00
Last HMMD Inspection: 10/14/1997
Permit Status: INAC
Permit Expiration: 10/14/1997
Facility Owner: PAUL LIMA/GEOFF HAWKINS
Facility Address: 906 G ST
Facility City: SAN DIEGO
Facility State: CA
Facility Zip: 92101-6543
UST Owner: Not reported
Handle Regulated Hazmat: Not reported
Own Or Operate UST: Not reported
Subject To APSA: Not reported
Generate Haz Waste: Y
Treat Haz Waste: Not reported
Generate Medical Waste: Not reported

UST:
UST Name: UNDERGROUND TANK 115604 T001
Last Update: 2012-11-02 14:17:38
Permit Number: 115604
Tank Type: UNKNOWN
Additional Id: 00001
Capacity Gallons: 4000
UST Contents: DIESEL
Other Content Info: DIESEL
Reg Status: REMOVED
Remove Close Date: 1990-07-08 00:00:00
Year Installed: Not reported
Pipe Type: Not reported
Delivery System: Not reported
Monitor Code: 90
UST Monitor Method: NO MONITORING ALTERNATIVE SELECTED. VERIFY AND ENTER MONITORING ALTERNATIVE DURING INSPECTION.

**ALPINE AUTOMOTIVE (Continued)** **S100232829**

| | |
|---|---|
| UST Name: | UNDERGROUND TANK 115604 T002 |
| Last Update: | 2012-11-02 14:17:38 |
| Permit Number: | 115604 |
| Tank Type: | UNKNOWN |
| Additional Id: | 00002 |
| Capacity Gallons: | 4000 |
| UST Contents: | REGULAR UNLEADED |
| Other Content Info: | REGULAR UNLEADED |
| Reg Status: | REMOVED |
| Remove Close Date: | 1990-07-08 00:00:00 |
| Year Installed: | Not reported |
| Pipe Type: | Not reported |
| Delivery System: | Not reported |
| Monitor Code: | 90 |
| UST Monitor Method: | NO MONITORING ALTERNATIVE SELECTED. VERIFY AND ENTER MONITORING ALTERNATIVE DURING INSPECTION. |

| | |
|---|---|
| UST Name: | UNDERGROUND TANK 115604 T003 |
| Last Update: | 2012-11-02 14:17:38 |
| Permit Number: | 115604 |
| Tank Type: | UNKNOWN |
| Additional Id: | 00003 |
| Capacity Gallons: | 280 |
| UST Contents: | Not reported |
| Other Content Info: | WASTE OIL |
| Reg Status: | REMOVED |
| Remove Close Date: | 1990-07-08 00:00:00 |
| Year Installed: | Not reported |
| Pipe Type: | Not reported |
| Delivery System: | Not reported |
| Monitor Code: | 90 |
| UST Monitor Method: | NO MONITORING ALTERNATIVE SELECTED. VERIFY AND ENTER MONITORING ALTERNATIVE DURING INSPECTION. |

SAN DIEGO CO. SAM:

| | |
|---|---|
| Case Number: | H15604-001 |
| Agency: | DEH Site Assessment & Mitigation |
| **Funding:** | **LOP - Federal Fund** |
| Facility Type: | Soils Only |
| Facility Status: | Closed Case |
| Date: | 11/30/1995 |
| Date Began: | 8/7/1990 |

---

**512**
**WNW**
**1/4-1/2**
**0.398 mi.**
**2101 ft.**

**ASH & INDIA PROPERTY**
**1413 INDIA ST**
**SAN DIEGO, CA 92101**

**CA SLIC** **S105693130**
**CA SAN DIEGO CO. SAM** **N/A**

**Relative:**
**Lower**

**Actual:**
**44 ft.**

SLIC:

| | |
|---|---|
| Region: | STATE |
| **Facility Status:** | **Completed - Case Closed** |
| Status Date: | 04/02/2002 |
| Global Id: | T0608107871 |
| Lead Agency: | SAN DIEGO COUNTY LOP |
| Lead Agency Case Number: | H02731-001 |

**ASH & INDIA PROPERTY (Continued)** **S105693130**

| | |
|---|---|
| Latitude: | 32.720039 |
| Longitude: | -117.167995 |
| Case Type: | Cleanup Program Site |
| Case Worker: | NS |
| Local Agency: | SAN DIEGO COUNTY LOP |
| RB Case Number: | Not reported |
| File Location: | Local Agency |
| Potential Media Affected: | Soil |
| Potential Contaminants of Concern: | * Chlorinated Hydrocarbons |
| Site History: | Not reported |

Click here to access the California GeoTracker records for this facility:

SAN DIEGO CO. SAM:

| | |
|---|---|
| Case Number: | H02731-001 |
| Agency: | DEH Site Assessment & Mitigation |
| **Funding:** | **Private - VAP** |
| Facility Type: | Soils Only |
| Facility Status: | Closed Case |
| Date: | 4/2/2002 |
| Date Began: | 1/18/2002 |

---

**BJ513** **SMITH FAMILY TRUST** **CA LUST** **S104756713**
**SSE** **701 MARKET ST** **CA San Diego Co. HMMD** **N/A**
**1/4-1/2** **SAN DIEGO, CA 92101** **CA SAN DIEGO CO. SAM**
**0.399 mi.**
**2106 ft.** **Site 3 of 4 in cluster BJ**

**Relative:**
**Lower**

**Actual:**
**42 ft.**

LUST:

| | |
|---|---|
| Region: | STATE |
| Global Id: | T0608102657 |
| Latitude: | 32.7112678165193 |
| Longitude: | -117.15806633234 |
| Case Type: | LUST Cleanup Site |
| Status: | Completed - Case Closed |
| Status Date: | 03/11/2014 |
| Lead Agency: | SAN DIEGO COUNTY LOP |
| Case Worker: | LA |
| Local Agency: | SAN DIEGO COUNTY LOP |
| RB Case Number: | Not reported |
| LOC Case Number: | H38275-001 |
| File Location: | Local Agency |
| Potential Media Affect: | Other Groundwater (uses other than drinking water), Soil |
| Potential Contaminants of Concern: | Gasoline |
| Site History: | The site known as the Smith Family Trust Property was formally occupied by a gasoline service station addressed as 701 Market Street located at the northwest portion of the city block bounded by Market Street and 7th Avenue. The subject site is 10,000 square feet in size and is currently utilized as a portion of a pay parking lot and is primarily covered with asphalt and minor landscaped areas. A service station operated from 1939 to 1975 and according to San Diego Fire Department records, a total of ten underground storage tanks (USTs) had been installed at the site. An unauthorized release case H38275-001 was opened based on a Phase II assessment conducted in 1998, including a subsurface geophysical survey, soil gas survey, and installation of soil boings. No underground storage tanks were discovered during this work; however, piping was found and laboratory |

**SMITH FAMILY TRUST (Continued)** **S104756713**

analytical results from the investigation indicated that soil and groundwater had been impacted by petroleum contaminants. A total of 3 hand-auger borings, 26 soil borings, 9 soil gas sample points, and sixteen exploratory trenches were utilized to investigate pipelines and to assess the extent of contamination remaining in soil from August 1998 through August 2000. The contaminants of concern at the site include lead, petroleum hydrocarbons (primarily weathered gasoline) and fuel related volatile organic compounds (VOCs). The primary source of lead in soil at the site is assumed to be from debris-laden fill material of unknown sources commonly found throughout downtown San Diego. The petroleum releases are located in the central and northwest portions of the site with shallower contamination observed at 10 feet below grade in the northwest corner and contamination at deeper depths of 30 feet to groundwater towards the center of the site. It should be noted that a 7.5 x 6.5 foot clarifier filled with sand was found while excavating trench T12 in June of 2000, but it was not removed. All of the trenches were backfilled after soil samples were taken. Groundwater samples were also obtained from the 2000 soil borings and less than 1 inch of free product was observed in the sampling bailer for boring 4a. Groundwater was observed between 29.5 to 30.5 feet below ground surface (bgs). A monitoring well, MW-1 was previously installed at the site in June 1999 with observations of strong gasoline odors; however no free product was observed when sampled and gauged. The dissolved benzene concentration observed in the monitoring well was 12,000 g/l, during the July 1999 sampling event. Three additional monitoring wells were installed to delineate the dissolved groundwater plume and to verify the presence of free product in February 2013. Monitoring well MW-3 was installed in the area of former temporary boring 4a. No free product was observed in any of the four monitoring wells. Dissolved petroleum impacts do exist at the site and have likely migrated offsite to the 601 Market Street property, since the groundwater plume groundwater flow is west to southwest. The subject Smith Family Trust property was transferred to The Redevelopment Agency of the City of San Diego as were most of the other parcels within the city block. The Redevelopment Agency obtained a cleanup grant for the adjacent parcel located to the east, 745 Market Street. The Agency entered into the San Diego County Voluntary Assistance Program (VAP) to oversee assessment and remediation activities under VAP case H38358-001. During the investigation of the new VAP case, an additional three soil borings and two exploratory potholes were advanced and sampled on the former Smith property. Grant monies were used for the excavation and removal of lead and petroleum contaminated soils for the 745 Market Street Property in 2010. Some excavation was also conducted on the Smith property, mainly in areas suspected to be impacted by the 745 Market Street Property. Excavation of lead contaminated soil with a concentration greater than 15 mg/kg was conducted along the eastern side of the Smith property to a maximum depth of 10 feet bgs. Following the excavation and export of lead contaminated soil, excavation of petroleum impacted soil was conducted up to a depth of 30 feet bgs along the eastern portion of the site. However, only the far eastern strip of the Smith Property had soil removed to that depth. Based on the recent groundwater assessment activities and the preparation of the current site conceptual model, the consultant has estimated there is approximately 750 cubic yards of shallow lead impacted soil remaining on site. The amount of petroleum impacted

**SMITH FAMILY TRUST (Continued)** **S104756713**

soil remaining is estimated at 9,000 cubic yards. The groundwater at the site is impacted with dissolved phase petroleum hydrocarbons that have most likely migrated downgradient to the block of the 601 Market Street Property. Free product was not observed on the groundwater in any of the monitoring well samples obtained at the site and groundwater has no beneficial uses. The nearest surface water to the site is the San Diego Bay located about one-half mile southwest of the project site. The current site use is a parking lot and the contaminants remaining pose no risk based on the site use. There are no current plans to develop the site and the consultant has recommended a no further action designation as a low risk petroleum site. DEH concurs with the consultants recommendation.

Click here to access the California GeoTracker records for this facility:

Contact:

| | |
|---|---|
| Global Id: | T0608102657 |
| Contact Type: | Local Agency Caseworker |
| Contact Name: | LAURIE APECECHEA |
| Organization Name: | SAN DIEGO COUNTY LOP |
| Address: | P.O. Box 129261 |
| City: | San Diego |
| Email: | laurie.apecechea@sdcounty.ca.gov |
| Phone Number: | Not reported |

Status History:

| | |
|---|---|
| Global Id: | T0608102657 |
| Status: | Open - Site Assessment |
| Status Date: | 11/06/2009 |
| Global Id: | T0608102657 |
| Status: | Open - Site Assessment |
| Status Date: | 03/11/2014 |
| Global Id: | T0608102657 |
| Status: | Completed - Case Closed |
| Status Date: | 03/11/2014 |
| Global Id: | T0608102657 |
| Status: | Open - Case Begin Date |
| Status Date: | 08/21/1998 |
| Global Id: | T0608102657 |
| Status: | Open - Remediation |
| Status Date: | 08/21/1998 |

Regulatory Activities:

| | |
|---|---|
| Global Id: | T0608102657 |
| Action Type: | ENFORCEMENT |
| Date: | 03/11/2014 |
| Action: | Closure/No Further Action Letter |
| Global Id: | T0608102657 |
| Action Type: | Other |
| Date: | 12/18/1998 |
| Action: | Leak Began |

**SMITH FAMILY TRUST (Continued)** **S104756713**

Global Id: T0608102657
Action Type: RESPONSE
Date: 07/25/2012
Action: Soil and Water Investigation Workplan - Regulator Responded

Global Id: T0608102657
Action Type: RESPONSE
Date: 10/14/2013
Action: Site Assessment Report - Regulator Responded

Global Id: T0608102657
Action Type: RESPONSE
Date: 06/04/2013
Action: Site Assessment Report - Regulator Responded

Global Id: T0608102657
Action Type: RESPONSE
Date: 01/24/2014
Action: Fact Sheets - Public Participation - Regulator Responded

Global Id: T0608102657
Action Type: ENFORCEMENT
Date: 04/15/2011
Action: Technical Correspondence / Assistance / Other

Global Id: T0608102657
Action Type: ENFORCEMENT
Date: 06/24/2011
Action: Meeting - #H38275

Global Id: T0608102657
Action Type: ENFORCEMENT
Date: 07/27/2010
Action: Technical Correspondence / Assistance / Other

Global Id: T0608102657
Action Type: Other
Date: 12/18/1998
Action: Leak Discovery

Global Id: T0608102657
Action Type: ENFORCEMENT
Date: 04/15/2011
Action: Technical Correspondence / Assistance / Other

Global Id: T0608102657
Action Type: Other
Date: 12/18/1998
Action: Leak Stopped

Global Id: T0608102657
Action Type: ENFORCEMENT
Date: 12/21/1998
Action: Notice of Responsibility

Global Id: T0608102657
Action Type: ENFORCEMENT

**SMITH FAMILY TRUST (Continued)** **S104756713**

Date: 06/24/2011
Action: Technical Correspondence / Assistance / Other

Global Id: T0608102657
Action Type: ENFORCEMENT
Date: 08/22/2012
Action: Technical Correspondence / Assistance / Other

Global Id: T0608102657
Action Type: Other
Date: 12/18/1998
Action: Leak Reported

Global Id: T0608102657
Action Type: ENFORCEMENT
Date: 12/19/2008
Action: Letter - Notice

Global Id: T0608102657
Action Type: ENFORCEMENT
Date: 09/18/2012
Action: Technical Correspondence / Assistance / Other

Global Id: T0608102657
Action Type: ENFORCEMENT
Date: 07/22/2013
Action: Technical Correspondence / Assistance / Other

Global Id: T0608102657
Action Type: ENFORCEMENT
Date: 11/14/2013
Action: Technical Correspondence / Assistance / Other

Global Id: T0608102657
Action Type: ENFORCEMENT
Date: 07/09/2009
Action: Letter - Notice

Global Id: T0608102657
Action Type: ENFORCEMENT
Date: 11/25/2013
Action: Technical Correspondence / Assistance / Other

Global Id: T0608102657
Action Type: ENFORCEMENT
Date: 11/05/2009
Action: Notice to Comply

Global Id: T0608102657
Action Type: ENFORCEMENT
Date: 12/11/2009
Action: Technical Correspondence / Assistance / Other

Global Id: T0608102657
Action Type: ENFORCEMENT
Date: 02/25/2014
Action: Technical Correspondence / Assistance / Other

**SMITH FAMILY TRUST (Continued)** **S104756713**

Global Id: T0608102657
Action Type: RESPONSE
Date: 09/28/2010
Action: Final Remedial Action Report / Corrective Action Report - Regulator Responded

SAN DIEGO CO. HMMD:
Facility Id: 138275
Business Type: Not reported
EPA Id Number: Not reported
APN: 535-112-01-00
Last HMMD Inspection: Not reported
Permit Status: INAC
Permit Expiration: Not reported
Facility Owner: Not reported
Facility Address: Not reported
Facility City: Not reported
Facility State: Not reported
Facility Zip: Not reported
UST Owner: Not reported
Handle Regulated Hazmat: Not reported
Own Or Operate UST: Not reported
Subject To APSA: Not reported
Generate Haz Waste: Not reported
Treat Haz Waste: Not reported
Generate Medical Waste: Not reported

SAN DIEGO CO. SAM:
Case Number: H38275-001
Agency: DEH Site Assessment & Mitigation
**Funding:** **LOP - State Fund**
Facility Type: GW With No Beneficial Use Designation
Facility Status: Remedial Investigation
Date: 4/30/2001
Date Began: 12/18/1998

---

**BK514** **GREYHOUND MAINTAINCE CTR** **CA HIST CORTESE** **S104160498**
**SSW** **539 1ST ST** **CA LUST** **N/A**
**1/4-1/2** **SAN DIEGO, CA 92101** **CA SWEEPS UST**
**0.402 mi.** **CA ENF**
**2120 ft.** **Site 9 of 9 in cluster BK**

**Relative:**
**Lower**

**Actual:**
**22 ft.**

HIST CORTESE:
Region: CORTESE
Facility County Code: 37
Reg By: LTNKA
Reg Id: 9UT1561

Region: CORTESE
Facility County Code: 37
Reg By: WBC&D
Reg Id: 9 000201N88

LUST:
Region: STATE

**GREYHOUND MAINTAINCE CTR (Continued)** **S104160498**

| | |
|---|---|
| Global Id: | T0607300381 |
| Latitude: | 32.7105659418695 |
| Longitude: | -117.163369059563 |
| Case Type: | LUST Cleanup Site |
| Status: | Completed - Case Closed |
| Status Date: | 04/23/2003 |
| Lead Agency: | SAN DIEGO RWQCB (REGION 9) |
| Case Worker: | SJP |
| Local Agency: | SAN DIEGO COUNTY LOP |
| RB Case Number: | 9UT1561 |
| LOC Case Number: | H14834-001 |
| File Location: | Not reported |
| Potential Media Affect: | Other Groundwater (uses other than drinking water) |
| Potential Contaminants of Concern: | Gasoline |
| Site History: | Not reported |

Click here to access the California GeoTracker records for this facility:

Contact:

| | |
|---|---|
| Global Id: | T0607300381 |
| Contact Type: | Regional Board Caseworker |
| Contact Name: | SUE J. PEASE |
| Organization Name: | SAN DIEGO RWQCB (REGION 9) |
| Address: | 2375 NORTHSIDE DRIVE, SUITE 100 |
| City: | SAN DIEGO |
| Email: | sue.pease@waterboards.ca.gov |
| Phone Number: | 6195215895 |

| | |
|---|---|
| Global Id: | T0607300381 |
| Contact Type: | Local Agency Caseworker |
| Contact Name: | KEVIN HEATON |
| Organization Name: | SAN DIEGO COUNTY LOP |
| Address: | P.O. Box 129261 |
| City: | San Diego |
| Email: | kevin.heaton@sdcounty.ca.gov |
| Phone Number: | Not reported |

Status History:

| | |
|---|---|
| Global Id: | T0607300381 |
| Status: | Completed - Case Closed |
| Status Date: | 04/23/2003 |

| | |
|---|---|
| Global Id: | T0607300381 |
| Status: | Open - Case Begin Date |
| Status Date: | 05/19/1989 |

| | |
|---|---|
| Global Id: | T0607300381 |
| Status: | Open - Remediation |
| Status Date: | 06/16/2000 |

| | |
|---|---|
| Global Id: | T0607300381 |
| Status: | Open - Remediation |
| Status Date: | 07/20/2000 |

| | |
|---|---|
| Global Id: | T0607300381 |
| Status: | Open - Remediation |
| Status Date: | 07/31/2000 |

**GREYHOUND MAINTAINCE CTR (Continued)** **S104160498**

Global Id: T0607300381
Status: Open - Remediation
Status Date: 09/19/2000

Global Id: T0607300381
Status: Open - Remediation
Status Date: 01/25/2002

Global Id: T0607300381
Status: Open - Remediation
Status Date: 08/01/2002

Global Id: T0607300381
Status: Open - Remediation
Status Date: 10/05/2002

Global Id: T0607300381
Status: Open - Site Assessment
Status Date: 06/22/1989

Global Id: T0607300381
Status: Open - Site Assessment
Status Date: 11/15/1989

Regulatory Activities:
Global Id: T0607300381
Action Type: ENFORCEMENT
Date: 02/18/2003
Action: * Verbal Communication

Global Id: T0607300381
Action Type: ENFORCEMENT
Date: 04/03/2003
Action: * Verbal Communication

Global Id: T0607300381
Action Type: ENFORCEMENT
Date: 04/09/2003
Action: * Verbal Communication

Global Id: T0607300381
Action Type: ENFORCEMENT
Date: 04/21/2003
Action: * Verbal Communication

Global Id: T0607300381
Action Type: ENFORCEMENT
Date: 04/07/2003
Action: Meeting

Global Id: T0607300381
Action Type: RESPONSE
Date: 10/15/2002
Action: Final Remedial Action Report / Corrective Action Report

Global Id: T0607300381
Action Type: REMEDIATION

**GREYHOUND MAINTAINCE CTR (Continued)** **S104160498**

Date: 09/19/2001
Action: Excavation

Global Id: T0607300381
Action Type: Other
Date: 11/15/1989
Action: Leak Discovery

Global Id: T0607300381
Action Type: Other
Date: 11/15/1989
Action: Leak Stopped

Global Id: T0607300381
Action Type: ENFORCEMENT
Date: 07/02/2001
Action: Staff Letter

Global Id: T0607300381
Action Type: Other
Date: 11/15/1989
Action: Leak Reported

Global Id: T0607300381
Action Type: ENFORCEMENT
Date: 04/23/2003
Action: Rescission of Enforcement Action - #R9-2003-0169

Global Id: T0607300381
Action Type: ENFORCEMENT
Date: 02/10/2003
Action: Staff Letter

Global Id: T0607300381
Action Type: ENFORCEMENT
Date: 05/19/1989
Action: Clean-up and Abatement Order

Global Id: T0607300381
Action Type: ENFORCEMENT
Date: 08/22/2002
Action: Staff Letter

Global Id: T0607300381
Action Type: ENFORCEMENT
Date: 04/23/2001
Action: Staff Letter

Global Id: T0607300381
Action Type: ENFORCEMENT
Date: 11/15/2001
Action: Staff Letter

Global Id: T0607300381
Action Type: ENFORCEMENT
Date: 06/20/2002
Action: Staff Letter

**GREYHOUND MAINTAINCE CTR (Continued)** **S104160498**

Global Id: T0607300381
Action Type: ENFORCEMENT
Date: 01/08/2003
Action: Meeting

Global Id: T0607300381
Action Type: ENFORCEMENT
Date: 01/31/2003
Action: Meeting

Global Id: T0607300381
Action Type: ENFORCEMENT
Date: 09/27/2002
Action: Meeting

Global Id: T0607300381
Action Type: ENFORCEMENT
Date: 04/23/2003
Action: Closure/No Further Action Letter

LUST REG 9:
Region: 9
Status: Remediation Plan
Case Number: 9UT1561
Local Case: H14834-001
Substance: Gasoline
Qty Leaked: Not reported
Abate Method: Remove Free Product - remove floating product from water table
Local Agency: San Diego
How Found: Other Means
How Stopped: Other Means
Source: Piping
Cause: Loose Fitting
Lead Agency: Regional Board
Case Type: Other ground water affected
Date Found: 11/15/1989
Date Stopped: 11/15/1989
Confirm Date: 11/15/1989
Submit Workplan: 6/22/89
Prelim Assess: 11/15/1989
Desc Pollution: 11/15/89
Remed Plan: 02/08/1999
Remed Action: Not reported
Began Monitor: Not reported
Release Date: 11/15/1989
Enforce Date: 5/13/91
Closed Date: Not reported
Enforce Type: Cleanup and Abatement Orders
Pilot Program: UST
Basin Number: 908.21
GW Depth: 20’
Beneficial Use: No Beneficial groundwater use
NPDES Number: Not reported
Priority: 1B
File Dispn: Not reported
Interim Remedial Actions: Yes

**GREYHOUND MAINTAINCE CTR (Continued)** **S104160498**

Cleanup and Abatement order Number: 91-45
Waste Discharge Requirement Number: Not reported

SWEEPS UST:
Status: Active
Comp Number: 14834
Number: 9
Board Of Equalization: 44-022893
Referral Date: Not reported
Action Date: 06-26-92
Created Date: 02-29-88
Owner Tank Id: Not reported
SWRCB Tank Id: 37-000-014834-000006
Tank Status: A
Capacity: 12000
Active Date: Not reported
Tank Use: M.V. FUEL
STG: P
Content: OTHER
Number Of Tanks: 1

Status: Not reported
Comp Number: 14834
Number: Not reported
Board Of Equalization: 44-022893
Referral Date: Not reported
Action Date: Not reported
Created Date: Not reported
Owner Tank Id: Not reported
SWRCB Tank Id: 37-000-014834-000001
Tank Status: Not reported
Capacity: 10000
Active Date: Not reported
Tank Use: M.V. FUEL
STG: PRODUCT
Content: OTHER
Number Of Tanks: 5

Status: Not reported
Comp Number: 14834
Number: Not reported
Board Of Equalization: 44-022893
Referral Date: Not reported
Action Date: Not reported
Created Date: Not reported
Owner Tank Id: Not reported
SWRCB Tank Id: 37-000-014834-000002
Tank Status: Not reported
Capacity: 10000
Active Date: Not reported
Tank Use: M.V. FUEL
STG: PRODUCT
Content: OTHER
Number Of Tanks: Not reported

Status: Not reported
Comp Number: 14834

**GREYHOUND MAINTAINCE CTR (Continued)** **S104160498**

Number: Not reported
Board Of Equalization: 44-022893
Referral Date: Not reported
Action Date: Not reported
Created Date: Not reported
Owner Tank Id: Not reported
SWRCB Tank Id: 37-000-014834-000003
Tank Status: Not reported
Capacity: 8000
Active Date: Not reported
Tank Use: OIL
STG: PRODUCT
Content: Not reported
Number Of Tanks: Not reported

Status: Not reported
Comp Number: 14834
Number: Not reported
Board Of Equalization: 44-022893
Referral Date: Not reported
Action Date: Not reported
Created Date: Not reported
Owner Tank Id: Not reported
SWRCB Tank Id: 37-000-014834-000004
Tank Status: Not reported
Capacity: 550
Active Date: Not reported
Tank Use: PETROLEUM
STG: WASTE
Content: Not reported
Number Of Tanks: Not reported

Status: Not reported
Comp Number: 14834
Number: Not reported
Board Of Equalization: 44-022893
Referral Date: Not reported
Action Date: Not reported
Created Date: Not reported
Owner Tank Id: Not reported
SWRCB Tank Id: 37-000-014834-000005
Tank Status: Not reported
Capacity: 550
Active Date: Not reported
Tank Use: PETROLEUM
STG: PRODUCT
Content: Not reported
Number Of Tanks: Not reported

ENF:
Region: 9
Facility Id: 227969
Agency Name: Transportation Leasing Corp
Place Type: Facility
Place Subtype: Not reported
Facility Type: All other facilities
Agency Type: Privately-Owned Business

**GREYHOUND MAINTAINCE CTR (Continued)** **S104160498**

| | |
|---|---|
| # Of Agencies: | 1 |
| Place Latitude: | 32.7108 |
| Place Longitude: | -117.163762 |
| SIC Code 1: | Not reported |
| SIC Desc 1: | Not reported |
| SIC Code 2: | Not reported |
| SIC Desc 2: | Not reported |
| SIC Code 3: | Not reported |
| SIC Desc 3: | Not reported |
| NAICS Code 1: | Not reported |
| NAICS Desc 1: | Not reported |
| NAICS Code 2: | Not reported |
| NAICS Desc 2: | Not reported |
| NAICS Code 3: | Not reported |
| NAICS Desc 3: | Not reported |
| # Of Places: | 1 |
| Source Of Facility: | Reg Meas |
| Design Flow: | Not reported |
| Threat To Water Quality: | Not reported |
| Complexity: | Not reported |
| Pretreatment: | Not reported |
| Facility Waste Type: | Not reported |
| Facility Waste Type 2: | Not reported |
| Facility Waste Type 3: | Not reported |
| Facility Waste Type 4: | Not reported |
| Program: | UST |
| Program Category1: | TANKS |
| Program Category2: | TANKS |
| # Of Programs: | 1 |
| WDID: | 9 000201N88 |
| Reg Measure Id: | 163118 |
| Reg Measure Type: | Unregulated |
| Region: | 9 |
| Order #: | Not reported |
| Npdes# CA#: | Not reported |
| Major-Minor: | Not reported |
| Npdes Type: | Not reported |
| Reclamation: | Not reported |
| Dredge Fill Fee: | Not reported |
| 301H: | Not reported |
| Application Fee Amt Received: | Not reported |
| Status: | Historical |
| Status Date: | 10/26/2011 |
| Effective Date: | Not reported |
| Expiration/Review Date: | Not reported |
| Termination Date: | Not reported |
| WDR Review - Amend: | Not reported |
| WDR Review - Revise/Renew: | Not reported |
| WDR Review - Rescind: | Not reported |
| WDR Review - No Action Required: | Not reported |
| WDR Review - Pending: | Not reported |
| WDR Review - Planned: | Not reported |
| Status Enrollee: | N |
| Individual/General: | I |
| Fee Code: | Not reported |
| Direction/Voice: | Passive |
| Enforcement Id(EID): | 220642 |

**GREYHOUND MAINTAINCE CTR (Continued)** **S104160498**

| | |
|---|---|
| Region: | 9 |
| Order / Resolution Number: | 91-045A3 |
| Enforcement Action Type: | Clean-up and Abatement Order |
| Effective Date: | 05/15/1991 |
| Adoption/Issuance Date: | Not reported |
| Achieve Date: | Not reported |
| Termination Date: | Not reported |
| ACL Issuance Date: | Not reported |
| EPL Issuance Date: | Not reported |
| Status: | Historical |
| Title: | Enforcement - 9 000201N88 |
| Description: | UNKNOWN |
| Program: | UST |
| Latest Milestone Completion Date: | Not reported |
| # Of Programs1: | 1 |
| Total Assessment Amount: | 0.00 |
| Initial Assessed Amount: | 0.00 |
| Liability $ Amount: | 0.00 |
| Project $ Amount: | 0.00 |
| Liability $ Paid: | 0.00 |
| Project $ Completed: | 0.00 |
| Total $ Paid/Completed Amount: | 0.00 |

---

**BJ515** **745 MARKET STREET** **CA SLIC** **S104567376**
**SSE** **745 MARKET ST** **CA San Diego Co. HMMD** **N/A**
**1/4-1/2** **SAN DIEGO, CA 92101** **CA SAN DIEGO CO. SAM**
**0.409 mi.**
**2158 ft.** **Site 4 of 4 in cluster BJ**

**Relative:**
**Lower**

**Actual:**
**44 ft.**

SLIC:

| | |
|---|---|
| Region: | STATE |
| **Facility Status:** | **Completed - Case Closed** |
| Status Date: | 08/25/2011 |
| Global Id: | T10000001220 |
| Lead Agency: | SAN DIEGO COUNTY LOP |
| Lead Agency Case Number: | H38358-001 |
| Latitude: | 32.7112798817125 |
| Longitude: | -117.157598113519 |
| Case Type: | Cleanup Program Site |
| Case Worker: | KK |
| Local Agency: | SAN DIEGO COUNTY LOP |
| RB Case Number: | Not reported |
| File Location: | Local Agency |
| Potential Media Affected: | Soil |
| Potential Contaminants of Concern: | Lead, Diesel, Gasoline |
| Site History: | The site property consists of approximately 55,000 square feet and encompasses almost the entire block bound by 7th Avenue, 8th Avenue, Market Street, and Island Avenue, except one small parcel on the southwestern corner, in Downtown San Diego. The site was acquired by The Redevelopment Agency of The City of San Diego (Agency) in 2005 and was subsequently slated for redevelopment. When redevelopment plans fell through, the Agency moved forward with remediation activities in the northeastern corner of the property with funds awarded under the Orphan Site Cleanup Account from the California State Water Resources Control Board in anticipation of future development. These remediation activities were overseen by the County of San Diego, Department of Environmental Health, Voluntary Assistance Program under case number H38358-001. Historically, the |

**745 MARKET STREET (Continued)** **S104567376**

site was used as a retail fueling station and a wrecking yard before being converted to grade level parking, an interim use. As previously indicated, the Agency intends to redevelop this property, however specific redevelopment plans are not available at this time. Therefore, the proposed site use for this property is a paved grade level parking lot. Soil impacts observed at the site include lead-impacted soil, likely associated with an observed undocumented fill layer, from surface up to three feet below grade and hydrocarbon-impacted soil associated with an underground petroleum storage tank system. Hydrocarbon-impacted soil was observed as shallow as five feet below grade up to a total depth of approximately 35 feet below grade, five feet deeper than remedial excavation activities. Excavation activities removed lead-impacted soil above 15 milligrams per kilogram (mg/kg). Approximately 3,205 tons of lead-impacted soil was excavated and disposed at approved offsite facilities. Soil containing detectable concentrations of total petroleum hydrocarbons (TPH) was also excavated. Approximately 18,009 tons of hydrocarbon-impacted soil was excavated and disposed at approved offsite facilities. Soil samples collected following excavation activities confirmed that lead-impacted soil had been removed to the cleanup goal of 15 mg/kg. While soil sampling across the base of the excavation indicated the majority of the TPH-impacted soil was removed, one soil sample collected 35 feet below grade, five feet below the base of the excavation, identified TPH as gasoline and diesel up to 7,520 mg/kg remained at the site. Excavation of lead- and hydrocarbon-impacted soil was limited to the northeast corner of the site and encompassed an area of approximately 20,500 square feet to a total depth of 30 feet below grade. Lead- and hydrocarbon-impacted soil remain in other areas of the site and will be mitigated as part of future redevelopment activities. The consultant concluded that the current site use as a paved grade level parking lot is protective of human health and the environment and that the likelihood of completing a potential exposure pathway, including potential vapor risk, is low. It is the consultants opinion that no further action is necessary at the site. Based on the provided data, the County of San Diego, Department of Environmental Health agrees with this conclusion.

Click here to access the California GeoTracker records for this facility:

SAN DIEGO CO. HMMD:

| | |
|---|---|
| Facility Id: | 138358 |
| Business Type: | 6HK20 |
| EPA Id Number: | Not reported |
| APN: | 535-112-11-00 |
| Last HMMD Inspection: | Not reported |
| Permit Status: | INAC |
| Permit Expiration: | Not reported |
| Facility Owner: | Not reported |
| Facility Address: | Not reported |
| Facility City: | Not reported |
| Facility State: | Not reported |
| Facility Zip: | Not reported |
| UST Owner: | Not reported |
| Handle Regulated Hazmat: | Not reported |
| Own Or Operate UST: | Not reported |
| Subject To APSA: | Not reported |

**745 MARKET STREET (Continued)** **S104567376**

Generate Haz Waste: Not reported
Treat Haz Waste: Not reported
Generate Medical Waste: Not reported

UST:

UST Name: UNDERGROUND TANK 138358 T001
Last Update: 2012-11-02 14:17:38
Permit Number: 138358
Tank Type: Not reported
Additional Id: AT0083
Capacity Gallons: 8000
UST Contents: REGULAR UNLEADED
Other Content Info: Not reported
Reg Status: REMOVED
Remove Close Date: 1985-09-17 00:00:00
Year Installed: 1978-10-03 00:00:00
Pipe Type: Not reported
Delivery System: Not reported
Monitor Code: 90
UST Monitor Method: NO MONITORING ALTERNATIVE SELECTED. VERIFY AND ENTER MONITORING ALTERNATIVE DURING INSPECTION

UST Name: UNDERGROUND TANK 138358 T002
Last Update: 2012-11-02 14:17:38
Permit Number: 138358
Tank Type: Not reported
Additional Id: AT0083
Capacity Gallons: 6000
UST Contents: REGULAR UNLEADED
Other Content Info: Not reported
Reg Status: REMOVED
Remove Close Date: 1985-09-17 00:00:00
Year Installed: 1978-10-03 00:00:00
Pipe Type: Not reported
Delivery System: Not reported
Monitor Code: 90
UST Monitor Method: NO MONITORING ALTERNATIVE SELECTED. VERIFY AND ENTER MONITORING ALTERNATIVE DURING INSPECTION

UST Name: UNDERGROUND TANK 138358 T003
Last Update: 2012-11-02 14:17:38
Permit Number: 138358
Tank Type: Not reported
Additional Id: AT0083
Capacity Gallons: 4000
UST Contents: REGULAR UNLEADED
Other Content Info: Not reported
Reg Status: REMOVED
Remove Close Date: 1985-09-17 00:00:00
Year Installed: 1978-10-03 00:00:00
Pipe Type: Not reported
Delivery System: Not reported
Monitor Code: 90
UST Monitor Method: NO MONITORING ALTERNATIVE SELECTED. VERIFY AND ENTER MONITORING ALTERNATIVE DURING INSPECTION

**745 MARKET STREET (Continued)** **S104567376**

SAN DIEGO CO. SAM:
Case Number: H38358-001
Agency: DEH Site Assessment & Mitigation
**Funding: Private - VAP**
Facility Type: Soils Only
Facility Status: Remedial Investigation
Date: 5/4/2009
Date Began: Not reported

---

**BR516** **INTRACORP/SLATER SITE** **CA ENVIROSTOR** **S106797670**
**SE** **656-668 NINTH AVENUE** **N/A**
**1/4-1/2** **SAN DIEGO, CA 92101**
**0.414 mi.**
**2186 ft.** **Site 2 of 5 in cluster BR**

**Relative:**
**Lower**

**Actual:**
**54 ft.**

ENVIROSTOR:
Facility ID: 37000015
Status: Refer: 1248 Local Agency
Status Date: 05/05/2004
Site Code: Not reported
Site Type: Evaluation
Site Type Detailed: Evaluation
Acres: Not reported
NPL: NO
Regulatory Agencies: NONE SPECIFIED
Lead Agency: NONE SPECIFIED
Program Manager: Not reported
Supervisor: Referred - Not Assigned
Division Branch: Cleanup Cypress
Assembly: 79
Senate: Not reported
Special Program: Not reported
Restricted Use: NO
Site Mgmt Req: NONE SPECIFIED
Funding: Not Applicable
Latitude: 0
Longitude: 0
APN: NONE SPECIFIED
Past Use: NONE SPECIFIED
Potential COC: NONE SPECIFIED
Confirmed COC: NONE SPECIFIED
Potential Description: NONE SPECIFIED
Alias Name: 37000015
Alias Type: Envirostor ID Number

Completed Info:
Completed Area Name: Not reported
Completed Sub Area Name: Not reported
Completed Document Type: Not reported
Completed Date: Not reported
Comments: Not reported

Future Area Name: Not reported
Future Sub Area Name: Not reported
Future Document Type: Not reported
Future Due Date: Not reported
Schedule Area Name: Not reported
Schedule Sub Area Name: Not reported

**INTRACORP/SLATER SITE (Continued)** **S106797670**

Schedule Document Type: Not reported
Schedule Due Date: Not reported
Schedule Revised Date: Not reported

---

**BS517** **CITY WALK CONDOS** **CA SLIC** **S106065783**
**SW** **600 UNION ST.** **CA San Diego Co. HMMD** **N/A**
**1/4-1/2** **SAN DIEGO, CA 92101**
**0.415 mi.**
**2191 ft.** **Site 1 of 4 in cluster BS**

**Relative:**
**Lower**

**Actual:**
**25 ft.**

SLIC:

| | |
|---|---|
| Region: | STATE |
| **Facility Status:** | **Completed - Case Closed** |
| Status Date: | 05/03/2000 |
| Global Id: | T0608112125 |
| Lead Agency: | SAN DIEGO COUNTY LOP |
| Lead Agency Case Number: | H38964-001 |
| Latitude: | 32.711537 |
| Longitude: | -117.165593 |
| Case Type: | Cleanup Program Site |
| Case Worker: | Not reported |
| Local Agency: | Not reported |
| RB Case Number: | Not reported |
| File Location: | Local Agency |
| Potential Media Affected: | Soil |
| Potential Contaminants of Concern: | Not reported |
| Site History: | Not reported |

Click here to access the California GeoTracker records for this facility:

SAN DIEGO CO. HMMD:

| | |
|---|---|
| Facility Id: | 138964 |
| Business Type: | Not reported |
| EPA Id Number: | Not reported |
| APN: | 535-055-02-00 |
| Last HMMD Inspection: | Not reported |
| Permit Status: | INAC |
| Permit Expiration: | Not reported |
| Facility Owner: | Not reported |
| Facility Address: | Not reported |
| Facility City: | Not reported |
| Facility State: | Not reported |
| Facility Zip: | Not reported |
| UST Owner: | Not reported |
| Handle Regulated Hazmat: | Not reported |
| Own Or Operate UST: | Not reported |
| Subject To APSA: | Not reported |
| Generate Haz Waste: | Not reported |
| Treat Haz Waste: | Not reported |
| Generate Medical Waste: | Not reported |

**BS518** **CITY WALK CONDOS** **CA SAN DIEGO CO. SAM** **S106916497**
**SW** **600 UNION ST.** **N/A**
**1/4-1/2** **SAN DIEGO, CA 92101**
**0.415 mi.**
**2191 ft.** **Site 2 of 4 in cluster BS**

**Relative:**
**Lower**

**Actual:**
**25 ft.**

SAN DIEGO CO. SAM:

| | |
|---|---|
| Case Number: | H38964-001 |
| Agency: | DEH Site Assessment & Mitigation |
| **Funding:** | **Private - VAP** |
| Facility Type: | Soils Only |
| Facility Status: | Closed Case |
| Date: | 5/3/2000 |
| Date Began: | 12/14/1999 |

---

**BM519** **TELEDYNE BATTERY** **CA HIST CORTESE** **U001572591**
**ESE** **840** **CA HIST UST** **N/A**
**1/4-1/2** **REDLANDS, CA 92374**
**0.416 mi.**
**2196 ft.** **Site 3 of 3 in cluster BM**

**Relative:**
**Higher**

**Actual:**
**74 ft.**

HIST CORTESE:

| | |
|---|---|
| Region: | CORTESE |
| Facility County Code: | 36 |
| Reg By: | LTNKA |
| Reg Id: | 083600803T |

HIST UST:

| | |
|---|---|
| Region: | STATE |
| Facility ID: | 00000047953 |
| Facility Type: | Other |
| Other Type: | DELIVERY |
| Contact Name: | ROD STARKEY |
| Telephone: | 6192323141 |
| Owner Name: | PACIFIC MESSENGER SERVICE |
| Owner Address: | 840 11TH AVE |
| Owner City,St,Zip: | SAN DIEGO, CA 92101 |
| Total Tanks: | 0005 |
| | |
| Tank Num: | 001 |
| Container Num: | 1 |
| Year Installed: | 1960 |
| Tank Capacity: | 00002000 |
| Tank Used for: | PRODUCT |
| Type of Fuel: | UNLEADED |
| Container Construction Thickness: | 3/16 |
| Leak Detection: | Stock Inventor |
| | |
| Tank Num: | 002 |
| Container Num: | 1 |
| Year Installed: | 1984 |
| Tank Capacity: | 00022000 |
| Tank Used for: | WASTE |
| Type of Fuel: | Not reported |
| Container Construction Thickness: | 1/4" |
| Leak Detection: | Stock Inventor, Vapor Sniff Well |
| | |
| Tank Num: | 003 |
| Container Num: | 4 |

**TELEDYNE BATTERY (Continued)** **U001572591**

| | |
|---|---|
| Year Installed: | 1984 |
| Tank Capacity: | 00002200 |
| Tank Used for: | PRODUCT |
| Type of Fuel: | DIESEL |
| Container Construction Thickness: | 1/4 |
| Leak Detection: | Stock Inventor, Vapor Sniff Well |
| | |
| Tank Num: | 004 |
| Container Num: | 2 |
| Year Installed: | 1984 |
| Tank Capacity: | 00002200 |
| Tank Used for: | PRODUCT |
| Type of Fuel: | UNLEADED |
| Container Construction Thickness: | 1/4 |
| Leak Detection: | Stock Inventor, Vapor Sniff Well |
| | |
| Tank Num: | 005 |
| Container Num: | 3 |
| Year Installed: | 1984 |
| Tank Capacity: | 00002200 |
| Tank Used for: | PRODUCT |
| Type of Fuel: | UNLEADED |
| Container Construction Thickness: | 1/4 |
| Leak Detection: | Stock Inventor, Vapor Sniff Well |

---

**BR520** **INTRACORP/SLATED SITE** **CA SLIC** **S106874931**
**SE** **656 09TH AVE** **CA SAN DIEGO CO. SAM** **N/A**
**1/4-1/2** **SAN DIEGO, CA 92101**
**0.417 mi.**
**2200 ft.** **Site 3 of 5 in cluster BR**

**Relative:**
**Lower**

**Actual:**
**54 ft.**

SLIC:

| | |
|---|---|
| Region: | STATE |
| **Facility Status:** | **Completed - Case Closed** |
| Status Date: | 05/14/2004 |
| Global Id: | T06019776283 |
| Lead Agency: | SAN DIEGO COUNTY LOP |
| Lead Agency Case Number: | H39648-001 |
| Latitude: | 32.7122359882438 |
| Longitude: | -117.156776189804 |
| Case Type: | Cleanup Program Site |
| Case Worker: | NS |
| Local Agency: | SAN DIEGO COUNTY LOP |
| RB Case Number: | Not reported |
| File Location: | Local Agency |
| Potential Media Affected: | Soil |
| Potential Contaminants of Concern: | * Chlorinated Hydrocarbons |
| Site History: | Not reported |

Click here to access the California GeoTracker records for this facility:

SAN DIEGO CO. SAM:

| | |
|---|---|
| Case Number: | H39648-001 |
| Agency: | DEH Site Assessment & Mitigation |
| **Funding:** | **Private - VAP** |
| Facility Type: | Soils Only |
| Facility Status: | Closed Case |

**INTRACORP/SLATED SITE (Continued)** **S106874931**

Date: 5/14/2004
Date Began: Not reported

---

**BL521** **PACIFIC RENT A CAR** **CA HIST CORTESE** **S102590538**
**West** **1212 KETTNER BLVD** **CA LUST** **N/A**
**1/4-1/2** **SAN DIEGO, CA 92101**
**0.420 mi.**
**2217 ft.** **Site 3 of 3 in cluster BL**

**Relative:**
**Lower**

**Actual:**
**26 ft.**

HIST CORTESE:
Region: CORTESE
Facility County Code: 37
Reg By: LTNKA
Reg Id: 9UT3417

LUST REG 9:
Region: 9
Status: Preliminary site assessment workplan submitted
Case Number: 9UT3417
Local Case: H12116-003
Substance: Unleaded Gasoline
Qty Leaked: 0
Abate Method: Not reported
Local Agency: San Diego
How Found: Not reported
How Stopped: Not reported
Source: Not reported
Cause: Not reported
Lead Agency: Local Agency
Case Type: Soil only
Date Found: 02/21/1997
Date Stopped: 02/21/1997
Confirm Date: 03/17/1997
Submit Workplan: 3/17/97
Prelim Assess: / /
Desc Pollution: Not reported
Remed Plan: / /
Remed Action: Not reported
Began Monitor: Not reported
Release Date: 02/21/1997
Enforce Date: 3/27/97
Closed Date: Not reported
Enforce Type: SEL
Pilot Program: LOP
Basin Number: 908.21
GW Depth: Not reported
Beneficial Use: No Beneficial groundwater use
NPDES Number: Not reported
Priority: Medium priority
File Dispn: Administratively opened on database, however no file physically exists
Interim Remedial Actions: Not reported
Cleanup and Abatement order Number: Not reported
Waste Discharge Requirement Number: Not reported

**522**
**WNW**
**1/4-1/2**
**0.421 mi.**
**2225 ft.**

**SAPPHIRE TOWER**
**1256 KETTNER BL**
**SAN DIEGO, CA 92101**

**CA SLIC** **S107619908**
**CA SAN DIEGO CO. SAM** **N/A**

**Relative:**
**Lower**

**Actual:**
**28 ft.**

SLIC:

| | |
|---|---|
| Region: | STATE |
| **Facility Status:** | **Completed - Case Closed** |
| Status Date: | 09/14/2010 |
| Global Id: | T06019782913 |
| Lead Agency: | SAN DIEGO COUNTY LOP |
| Lead Agency Case Number: | H39678-001 |
| Latitude: | 32.71857 |
| Longitude: | -117.169455 |
| Case Type: | Cleanup Program Site |
| Case Worker: | TS |
| Local Agency: | SAN DIEGO COUNTY LOP |
| RB Case Number: | Not reported |
| File Location: | Local Agency |
| Potential Media Affected: | Not reported |
| Potential Contaminants of Concern: | Not reported |
| Site History: | Not reported |

Click here to access the California GeoTracker records for this facility:

SAN DIEGO CO. SAM:

| | |
|---|---|
| Case Number: | H39678-001 |
| Agency: | DEH Site Assessment & Mitigation |
| **Funding:** | **Private - VAP** |
| Facility Type: | Soils Only |
| Facility Status: | Preliminary Assessment |
| Date: | 10/24/2005 |
| Date Began: | Not reported |

---

**523**
**South**
**1/4-1/2**
**0.422 mi.**
**2226 ft.**

**PARKING LOT**
**518 3RD AVE**
**SAN DIEGO, CA 92101**

**CA HIST CORTESE** **S102434990**
**CA LUST** **N/A**

**Relative:**
**Lower**

**Actual:**
**22 ft.**

HIST CORTESE:

| | |
|---|---|
| Region: | CORTESE |
| Facility County Code: | 37 |
| Reg By: | LTNKA |
| Reg Id: | 9UT1862 |

LUST:

| | |
|---|---|
| Region: | STATE |
| Global Id: | T0607300647 |
| Latitude: | 32.7108593306585 |
| Longitude: | -117.162156701088 |
| Case Type: | LUST Cleanup Site |
| Status: | Completed - Case Closed |
| Status Date: | 01/04/1990 |
| Lead Agency: | SAN DIEGO RWQCB (REGION 9) |
| Case Worker: | JPA |
| Local Agency: | Not reported |
| RB Case Number: | 9UT1862 |

**PARKING LOT (Continued)** **S102434990**

LOC Case Number: 9UT1862
File Location: Not reported
Potential Media Affect: Soil
Potential Contaminants of Concern: Gasoline
Site History: Not reported

Click here to access the California GeoTracker records for this facility:

Contact:
Global Id: T0607300647
Contact Type: Regional Board Caseworker
Contact Name: JOHN P. ANDERSON
Organization Name: SAN DIEGO RWQCB (REGION 9)
Address: 2375 NORTHSIDE DRIVE, SUITE 100
City: SAN DIEGO
Email: john.anderson@waterboards.ca.gov
Phone Number: Not reported

Status History:
Global Id: T0607300647
Status: Open - Case Begin Date
Status Date: 08/28/1989

Global Id: T0607300647
Status: Completed - Case Closed
Status Date: 01/04/1990

Regulatory Activities:
Global Id: T0607300647
Action Type: Other
Date: 08/28/1989
Action: Leak Discovery

Global Id: T0607300647
Action Type: Other
Date: 12/14/1989
Action: Leak Stopped

Global Id: T0607300647
Action Type: Other
Date: 08/28/1989
Action: Leak Reported

LUST REG 9:
Region: 9
Status: Case Closed
Case Number: 9UT1862
Local Case: 9UT1862
Substance: Gasoline
Qty Leaked: Not reported
Abate Method: No Action Required - incident is minor, requiring no remedial action
Local Agency: San Diego
How Found: Other Means
How Stopped: Other Means
Source: Unknown

**PARKING LOT (Continued)** **S102434990**

Cause: Unknown
Lead Agency: Regional Board
Case Type: Soil only
Date Found: 08/28/1989
Date Stopped: 12/14/1989
Confirm Date: / /
Submit Workplan: Not reported
Prelim Assess: / /
Desc Pollution: Not reported
Remed Plan: / /
Remed Action: Not reported
Began Monitor: Not reported
Release Date: 08/28/1989
Enforce Date: Not reported
Closed Date: 1/4/90
Enforce Type: Not reported
Pilot Program: UST
Basin Number: 908.21
GW Depth: 21FT
Beneficial Use: No Beneficial groundwater use
NPDES Number: Not reported
Priority: Not reported
File Dispn: File archived, case closed and file moved to storage
Interim Remedial Actions: No
Cleanup and Abatement order Number: Not reported
Waste Discharge Requirement Number: Not reported

---

**BS524** **PACIFIC SOAP CO** **CERC-NFRAP 1003879270**
**SSW** **301 W MARKET ST** **CA LUST CAD008294654**
**1/4-1/2** **SAN DIEGO, CA 92101** **CA SLIC**
**0.423 mi.** **CA SWEEPS UST**
**2236 ft.** **Site 3 of 4 in cluster BS** **CA San Diego Co. HMMD**
**CA SAN DIEGO CO. SAM**

**Relative:**
**Lower**

**Actual:**
**25 ft.**

CERC-NFRAP:
Site ID: 0903099
Federal Facility: Not a Federal Facility
NPL Status: Not on the NPL
Non NPL Status: NFRAP-Site does not qualify for the NPL based on existing information

CERCLIS-NFRAP Site Contact Details:
Contact Sequence ID: 13290514.00000
Person ID: 13003854.00000

Contact Sequence ID: 13296109.00000
Person ID: 13003858.00000

Contact Sequence ID: 13301967.00000
Person ID: 13004003.00000

CERCLIS-NFRAP Assessment History:
Action: DISCOVERY
Date Started: / /
Date Completed: 12/01/87
Priority Level: Not reported

Action: ARCHIVE SITE

**PACIFIC SOAP CO (Continued)** **1003879270**

Date Started: / /
Date Completed: 12/14/88
Priority Level: Not reported

Action: PRELIMINARY ASSESSMENT
Date Started: / /
Date Completed: 12/14/88
Priority Level: NFRAP-Site does not qualify for the NPL based on existing information

LUST:
Region: STATE
Global Id: T0607300827
Latitude: 32.7113821
Longitude: -117.1656344
Case Type: LUST Cleanup Site
Status: Completed - Case Closed
Status Date: 01/30/1992
Lead Agency: SAN DIEGO COUNTY LOP
Case Worker: NS
Local Agency: SAN DIEGO COUNTY LOP
RB Case Number: 9UT2057
LOC Case Number: H02658-003
File Location: Local Agency
Potential Media Affect: Soil
Potential Contaminants of Concern: Waste Oil / Motor / Hydraulic / Lubricating
Site History: Not reported

Click here to access the California GeoTracker records for this facility:

Contact:
Global Id: T0607300827
Contact Type: Local Agency Caseworker
Contact Name: NASSER SIONIT
Organization Name: SAN DIEGO COUNTY LOP
Address: P.O. Box 129261
City: San Diego
Email: nasser.sionit@sdcounty.ca.gov
Phone Number: Not reported

Status History:
Global Id: T0607300827
Status: Open - Case Begin Date
Status Date: 09/12/1991

Global Id: T0607300827
Status: Completed - Case Closed
Status Date: 01/30/1992

Regulatory Activities:
Global Id: T0607300827
Action Type: Other
Date: 09/12/1991
Action: Leak Began

Global Id: T0607300827
Action Type: Other

**PACIFIC SOAP CO (Continued)** **1003879270**

Date: 09/12/1991
Action: Leak Discovery

Global Id: T0607300827
Action Type: Other
Date: 09/12/1991
Action: Leak Stopped

Global Id: T0607300827
Action Type: Other
Date: 09/12/1991
Action: Leak Reported

Global Id: T0607300827
Action Type: ENFORCEMENT
Date: 12/31/1991
Action: Closure/No Further Action Letter

Region: STATE
Global Id: T0607302690
Latitude: 32.7113821
Longitude: -117.1656344
Case Type: LUST Cleanup Site
Status: Completed - Case Closed
Status Date: 03/15/1989
Lead Agency: SAN DIEGO COUNTY LOP
Case Worker: Not reported
Local Agency: Not reported
RB Case Number: 9UT393
LOC Case Number: H02658-001
File Location: Local Agency
Potential Media Affect: Not reported
Potential Contaminants of Concern: Not reported
Site History: Not reported

Click here to access the California GeoTracker records for this facility:

Status History:
Global Id: T0607302690
Status: Open - Case Begin Date
Status Date: 02/06/1987

Global Id: T0607302690
Status: Completed - Case Closed
Status Date: 03/15/1989

Regulatory Activities:
Global Id: T0607302690
Action Type: ENFORCEMENT
Date: 10/01/1991
Action: Notice of Responsibility

SLIC:
Region: STATE
**Facility Status: Completed - Case Closed**

**PACIFIC SOAP CO (Continued)** **1003879270**

| | |
|---|---|
| Status Date: | 10/16/1992 |
| Global Id: | T0608136356 |
| Lead Agency: | SAN DIEGO COUNTY LOP |
| Lead Agency Case Number: | H02658-002 |
| Latitude: | 32.711428 |
| Longitude: | -117.165606 |
| Case Type: | Cleanup Program Site |
| Case Worker: | NS |
| Local Agency: | SAN DIEGO COUNTY LOP |
| RB Case Number: | Not reported |
| File Location: | Local Agency |
| Potential Media Affected: | Soil |
| Potential Contaminants of Concern: | Diesel |
| Site History: | Not reported |

Click here to access the California GeoTracker records for this facility:

SWEEPS UST:

| | |
|---|---|
| Status: | Active |
| Comp Number: | 2658 |
| Number: | 9 |
| Board Of Equalization: | 44-021720 |
| Referral Date: | Not reported |
| Action Date: | 06-26-92 |
| Created Date: | 02-29-88 |
| Owner Tank Id: | Not reported |
| SWRCB Tank Id: | Not reported |
| Tank Status: | Not reported |
| Capacity: | Not reported |
| Active Date: | Not reported |
| Tank Use: | Not reported |
| STG: | Not reported |
| Content: | Not reported |
| Number Of Tanks: | Not reported |

| | |
|---|---|
| Status: | Not reported |
| Comp Number: | 2658 |
| Number: | Not reported |
| Board Of Equalization: | 44-021720 |
| Referral Date: | Not reported |
| Action Date: | Not reported |
| Created Date: | Not reported |
| Owner Tank Id: | Not reported |
| SWRCB Tank Id: | 37-000-002658-000001 |
| Tank Status: | Not reported |
| Capacity: | 12000 |
| Active Date: | Not reported |
| Tank Use: | M.V. FUEL |
| STG: | PRODUCT |
| Content: | OTHER |
| Number Of Tanks: | 3 |

| | |
|---|---|
| Status: | Not reported |
| Comp Number: | 2658 |
| Number: | Not reported |
| Board Of Equalization: | 44-021720 |
| Referral Date: | Not reported |

**PACIFIC SOAP CO (Continued)** **1003879270**

Action Date: Not reported
Created Date: Not reported
Owner Tank Id: Not reported
SWRCB Tank Id: 37-000-002658-000002
Tank Status: Not reported
Capacity: 12000
Active Date: Not reported
Tank Use: M.V. FUEL
STG: PRODUCT
Content: OTHER
Number Of Tanks: Not reported

Status: Not reported
Comp Number: 2658
Number: Not reported
Board Of Equalization: 44-021720
Referral Date: Not reported
Action Date: Not reported
Created Date: Not reported
Owner Tank Id: Not reported
SWRCB Tank Id: 37-000-002658-000003
Tank Status: Not reported
Capacity: 1000
Active Date: Not reported
Tank Use: PETROLEUM
STG: WASTE
Content: Not reported
Number Of Tanks: Not reported

SAN DIEGO CO. HMMD:
Facility Id: 102658
Business Type: Not reported
EPA Id Number: CAX000127670
APN: 535-041-16-51
Last HMMD Inspection: 01/02/1992
Permit Status: INAC
Permit Expiration: Not reported
Facility Owner: CALIFORNIA CORP
Facility Address: 256 E 12TH ST
Facility City: CHICO
Facility State: CA
Facility Zip: 95928-5739
UST Owner: PACIFIC SOAP CO
Handle Regulated Hazmat: Not reported
Own Or Operate UST: Not reported
Subject To APSA: Not reported
Generate Haz Waste: Not reported
Treat Haz Waste: Not reported
Generate Medical Waste: Not reported

UST:
UST Name: UNDERGROUND TANK 102658 T001
Last Update: 2012-11-02 14:17:38
Permit Number: 102658
Tank Type: SINGLE WALL
Additional Id: 1
Capacity Gallons: 12000

**PACIFIC SOAP CO (Continued)** **1003879270**

| | |
|---|---|
| UST Contents: | DIESEL |
| Other Content Info: | DIESEL |
| Reg Status: | REMOVED |
| Remove Close Date: | 1987-01-12 00:00:00 |
| Year Installed: | Not reported |
| Pipe Type: | Not reported |
| Delivery System: | Not reported |
| Monitor Code: | 90 |
| UST Monitor Method: | NO MONITORING ALTERNATIVE SELECTED. VERIFY AND ENTER MONITORING ALTERNATIVE DURING INSPECTION. |

| | |
|---|---|
| UST Name: | UNDERGROUND TANK 102658 T002 |
| Last Update: | 2012-11-02 14:17:38 |
| Permit Number: | 102658 |
| Tank Type: | SINGLE WALL |
| Additional Id: | 2 |
| Capacity Gallons: | 12000 |
| UST Contents: | DIESEL |
| Other Content Info: | DIESEL |
| Reg Status: | REMOVED |
| Remove Close Date: | 1987-01-12 00:00:00 |
| Year Installed: | Not reported |
| Pipe Type: | Not reported |
| Delivery System: | Not reported |
| Monitor Code: | 90 |
| UST Monitor Method: | NO MONITORING ALTERNATIVE SELECTED. VERIFY AND ENTER MONITORING ALTERNATIVE DURING INSPECTION. |

| | |
|---|---|
| UST Name: | UNDERGROUND TANK 102658 T003 |
| Last Update: | 2012-11-02 14:17:38 |
| Permit Number: | 102658 |
| Tank Type: | UNKNOWN |
| Additional Id: | AT2381 |
| Capacity Gallons: | 1000 |
| UST Contents: | Not reported |
| Other Content Info: | WASTE OIL |
| Reg Status: | REMOVED |
| Remove Close Date: | 1991-12-09 00:00:00 |
| Year Installed: | Not reported |
| Pipe Type: | Not reported |
| Delivery System: | Not reported |
| Monitor Code: | 90 |
| UST Monitor Method: | NO MONITORING ALTERNATIVE SELECTED. VERIFY AND ENTER MONITORING ALTERNATIVE DURING INSPECTION. |

SAN DIEGO CO. SAM:

| | |
|---|---|
| Case Number: | H02658-003 |
| Agency: | DEH Site Assessment & Mitigation |
| **Funding:** | **LOP - Federal Fund** |
| Facility Type: | Soils Only |
| Facility Status: | Closed Case |
| Date: | 1/30/1992 |
| Date Began: | 9/12/1991 |

| | |
|---|---|
| Case Number: | H02658-001 |
| Agency: | DEH Site Assessment & Mitigation |

**PACIFIC SOAP CO (Continued)** **1003879270**

| | |
|---|---|
| **Funding:** | **LOP - State Fund** |
| Facility Type: | GW With No Beneficial Use Designation |
| Facility Status: | Closed Case |
| Date: | 3/15/1989 |
| Date Began: | 2/6/1987 |
| Case Number: | H02658-002 |
| Agency: | DEH Site Assessment & Mitigation |
| **Funding:** | **Private - VAP** |
| Facility Type: | Soils Only |
| Facility Status: | Closed Case |
| Date: | 10/16/1992 |
| Date Began: | 3/27/1991 |

---

**BS525** **PACIFIC SOAP CO.** **CA ENVIROSTOR** **S101481958**
**SSW** **301 WEST MARKET** **N/A**
**1/4-1/2** **SAN DIEGO, CA 92101**
**0.423 mi.**
**2236 ft.** **Site 4 of 4 in cluster BS**

**Relative:**
**Lower**

**Actual:**
**25 ft.**

ENVIROSTOR:

| | |
|---|---|
| Facility ID: | 37280012 |
| Status: | Refer: Other Agency |
| Status Date: | 04/25/1995 |
| Site Code: | Not reported |
| Site Type: | Historical |
| Site Type Detailed: | * Historical |
| Acres: | Not reported |
| NPL: | NO |
| Regulatory Agencies: | NONE SPECIFIED |
| Lead Agency: | NONE SPECIFIED |
| Program Manager: | Not reported |
| Supervisor: | * Mmonroy |
| Division Branch: | Cleanup Cypress |
| Assembly: | 78 |
| Senate: | 39 |
| Special Program: | * CERC2 |
| Restricted Use: | NO |
| Site Mgmt Req: | NONE SPECIFIED |
| Funding: | Not reported |
| Latitude: | 32.71138 |
| Longitude: | -117.1655 |
| APN: | NONE SPECIFIED |
| Past Use: | NONE SPECIFIED |
| Potential COC: | * UNSPECIFIED ACID SOLUTION |
| Confirmed COC: | NONE SPECIFIED |
| Potential Description: | NONE SPECIFIED |
| Alias Name: | 37280012 |
| Alias Type: | Envirostor ID Number |

Completed Info:

| | |
|---|---|
| Completed Area Name: | PROJECT WIDE |
| Completed Sub Area Name: | Not reported |
| Completed Document Type: | Site Screening |
| Completed Date: | 06/16/1987 |
| Comments: | SITE SCREENING DONE POOR STORAGE OF CHEMS |
| Completed Area Name: | PROJECT WIDE |

**PACIFIC SOAP CO. (Continued)** **S101481958**

Completed Sub Area Name: Not reported
Completed Document Type: Site Screening
Completed Date: 04/25/1995
Comments: 07/10/1988 PRELIM ASSESS DONE. THERE ARE UNRESOLVED QUESTIONS ABOUT PAST WASTE PRACTICES, SAN DIEGO CO. DHS IS STILL WORKING WITH PACIFIC SOAP. 08/05/1988 SUBMIT TO EPA NO FURTHER ACTION UNDER CERCLA 2, SITE WILL NOT SCORE OVER 28.5. NFA FOR DTSC.

Completed Area Name: PROJECT WIDE
Completed Sub Area Name: Not reported
Completed Document Type: Site Screening
Completed Date: 11/07/1994
Comments: CALSITES VALIDATION PROGRAM CONFIRMS NFA FOR DTSC.

Completed Area Name: PROJECT WIDE
Completed Sub Area Name: Not reported
Completed Document Type: Preliminary Assessment Report
Completed Date: 07/10/1988
Comments: PRELIM ASSESS DONE THERE ARE UNRESOLVED QUESTIONS ABOUT PAST WASTE PRACTICES,SAN DIEGO CO. DHS IS STILL WORKING WITH PACIFIC SOAP

Completed Area Name: PROJECT WIDE
Completed Sub Area Name: Not reported
Completed Document Type: * Discovery
Completed Date: 10/15/1982
Comments: FACILITY IDENTIFIED ID VIA 45 PHONE BOOK

Future Area Name: Not reported
Future Sub Area Name: Not reported
Future Document Type: Not reported
Future Due Date: Not reported
Schedule Area Name: Not reported
Schedule Sub Area Name: Not reported
Schedule Document Type: Not reported
Schedule Due Date: Not reported
Schedule Revised Date: Not reported

---

**BT526** **SDCTY-POLICE,FORMER HQ** **CA San Diego Co. HMMD** **S100730166**
**SSE** **801 W MARKET ST** **CA SAN DIEGO CO. SAM** **N/A**
**1/4-1/2** **SAN DIEGO, CA 92101**
**0.424 mi.**
**2237 ft.** **Site 1 of 8 in cluster BT**

**Relative:**
**Lower**

**Actual:**
**44 ft.**

SAN DIEGO CO. HMMD:
Facility Id: 115816
Business Type: 6HK03
EPA Id Number: Not reported
APN: DEH-115816
Last HMMD Inspection: Not reported
Permit Status: INAC
Permit Expiration: 06/30/2002
Facility Owner: CITY OF SAN DIEGO
Facility Address: 21818 S WILMINGTON AV 406
Facility City: LONG BEACH
Facility State: CA
Facility Zip: 90810-1636
UST Owner: THE CITY OF SAN DIEGO
Handle Regulated Hazmat: Not reported

**SDCTY-POLICE,FORMER HQ (Continued)** **S100730166**

Own Or Operate UST: Not reported
Subject To APSA: Not reported
Generate Haz Waste: Not reported
Treat Haz Waste: Not reported
Generate Medical Waste: Not reported

UST:

UST Name: UNDERGROUND TANK 115816 T001
Last Update: 2012-11-02 14:17:38
Permit Number: 115816
Tank Type: SINGLE WALL
Additional Id: 1
Capacity Gallons: 1000
UST Contents: Not reported
Other Content Info: LUBE OIL
Reg Status: REMOVED
Remove Close Date: 1988-10-05 00:00:00
Year Installed: 1981-01-01 00:00:00
Pipe Type: Not reported
Delivery System: Not reported
Monitor Code: 05
UST Monitor Method: SW TANK DW PIPE W/ POS SHUTOFF-ALARM ON LLD W/ SIRS:SIR ANALY MONTHLY, TANK TEST BIENNIALLY, PIPE TEST ANN 0.1 G/HR OR MO 0.2 G/HR

UST Name: UNDERGROUND TANK 115816 T002
Last Update: 2012-11-02 14:17:38
Permit Number: 115816
Tank Type: SINGLE WALL
Additional Id: 2
Capacity Gallons: 10000
UST Contents: REGULAR UNLEADED
Other Content Info: REGULAR UNLEADED
Reg Status: REMOVED
Remove Close Date: 1989-06-15 00:00:00
Year Installed: 1981-01-01 00:00:00
Pipe Type: Not reported
Delivery System: Not reported
Monitor Code: 05
UST Monitor Method: SW TANK DW PIPE W/ POS SHUTOFF-ALARM ON LLD W/ SIRS:SIR ANALY MONTHLY, TANK TEST BIENNIALLY, PIPE TEST ANN 0.1 G/HR OR MO 0.2 G/HR

UST Name: UNDERGROUND TANK 115816 T003
Last Update: 2012-11-02 14:17:38
Permit Number: 115816
Tank Type: SINGLE WALL
Additional Id: 3
Capacity Gallons: 8000
UST Contents: REGULAR UNLEADED
Other Content Info: REGULAR UNLEADED
Reg Status: REMOVED
Remove Close Date: 1989-06-15 00:00:00
Year Installed: 1981-01-01 00:00:00
Pipe Type: Not reported
Delivery System: Not reported
Monitor Code: 05
UST Monitor Method: SW TANK DW PIPE W/ POS SHUTOFF-ALARM ON LLD W/ SIRS:SIR ANALY MONTHLY, TANK TEST BIENNIALLY, PIPE TEST ANN 0.1 G/HR OR MO 0.2 G/HR

**SDCTY-POLICE,FORMER HQ (Continued)** **S100730166**

UST Name: UNDERGROUND TANK 115816 T004
Last Update: 2012-11-02 14:17:38
Permit Number: 115816
Tank Type: SINGLE WALL
Additional Id: 4
Capacity Gallons: 550
UST Contents: DIESEL
Other Content Info: DIESEL
Reg Status: REMOVED
Remove Close Date: 1988-10-05 00:00:00
Year Installed: Not reported
Pipe Type: Not reported
Delivery System: Not reported
Monitor Code: 05
UST Monitor Method: SW TANK DW PIPE W/ POS SHUTOFF-ALARM ON LLD W/ SIRS:SIR ANALY MONTHLY, TANK TEST BIENNIALLY, PIPE TEST ANN 0.1 G/HR OR MO 0.2 G/HR

UST Name: UNDERGROUND TANK 115816 T005
Last Update: 2012-11-02 14:17:38
Permit Number: 115816
Tank Type: SINGLE WALL
Additional Id: 5
Capacity Gallons: 1350
UST Contents: DIESEL
Other Content Info: DIESEL
Reg Status: REMOVED
Remove Close Date: 1988-10-05 00:00:00
Year Installed: Not reported
Pipe Type: Not reported
Delivery System: Not reported
Monitor Code: 05
UST Monitor Method: SW TANK DW PIPE W/ POS SHUTOFF-ALARM ON LLD W/ SIRS:SIR ANALY MONTHLY, TANK TEST BIENNIALLY, PIPE TEST ANN 0.1 G/HR OR MO 0.2 G/HR

UST Name: UNDERGROUND TANK 115816 T006
Last Update: 2012-11-02 14:17:38
Permit Number: 115816
Tank Type: SINGLE WALL
Additional Id: 6
Capacity Gallons: 550
UST Contents: Not reported
Other Content Info: WASTE OIL
Reg Status: REMOVED
Remove Close Date: 1989-06-15 00:00:00
Year Installed: Not reported
Pipe Type: Not reported
Delivery System: Not reported
Monitor Code: 05
UST Monitor Method: SW TANK DW PIPE W/ POS SHUTOFF-ALARM ON LLD W/ SIRS:SIR ANALY MONTHLY, TANK TEST BIENNIALLY, PIPE TEST ANN 0.1 G/HR OR MO 0.2 G/HR

SAN DIEGO CO. SAM:
Case Number: H15816-001
Agency: DEH Site Assessment & Mitigation
**Funding:** **LOP - Federal Fund**
Facility Type: GW With No Beneficial Use Designation

**SDCTY-POLICE,FORMER HQ (Continued)** **S100730166**

Facility Status: Closed Case
Date: 1/15/2002
Date Began: 10/11/1984

Case Number: H15816-002
Agency: DEH Site Assessment & Mitigation
**Funding:** **Private - VAP**
Facility Type: Soils Only
Facility Status: Closed Case
Date: 3/27/2006
Date Began: Not reported

---

**BT527** **UNOCAL SERVICE STATION #0351** **CA LUST** **S101302080**
**SSE** **801 MARKET ST E** **N/A**
**1/4-1/2** **SAN DIEGO, CA 92101**
**0.424 mi.**
**2237 ft.** **Site 2 of 8 in cluster BT**

**Relative:**
**Lower**

**Actual:**
**44 ft.**

LUST REG 9:
Region: 9
Status: Case Closed
Case Number: 9UT2346
Local Case: H12873-001
Substance: Gasoline
Qty Leaked: Not reported
Abate Method: Not reported
Local Agency: San Diego
How Found: Tank Closure
How Stopped: Close Tank
Source: Unknown
Cause: Unknown
Lead Agency: Local Agency
Case Type: Other ground water affected
Date Found: 11/24/1992
Date Stopped: 11/24/1992
Confirm Date: 11/24/1992
Submit Workplan: Not reported
Prelim Assess: 11/24/1992
Desc Pollution: 7/13/93
Remed Plan: / /
Remed Action: Not reported
Began Monitor: Not reported
Release Date: 11/24/1992
Enforce Date: Not reported
Closed Date: 3/11/99
Enforce Type: Not reported
Pilot Program: LOP
Basin Number: 908.21
GW Depth: 29.1
Beneficial Use: No Beneficial groundwater use
NPDES Number: Not reported
Priority: 1C
File Dispn: File discarded, case closed
Interim Remedial Actions: Yes
Cleanup and Abatement order Number: Not reported
Waste Discharge Requirement Number: Not reported

**BT528** **SDCTY-POLICE,FORMER HQ** **CA LUST** **U001572595**
**SSE** **801 W MARKET ST** **CA SLIC** **N/A**
**1/4-1/2** **SAN DIEGO, CA 92101** **CA HIST UST**
**0.424 mi.** **CA SWEEPS UST**
**2237 ft.** **Site 3 of 8 in cluster BT**

**Relative:**
**Lower**

**Actual:**
**44 ft.**

LUST:

| | |
|---|---|
| Region: | STATE |
| Global Id: | T0607300182 |
| Latitude: | 32.7113844 |
| Longitude: | -117.1698447 |
| Case Type: | LUST Cleanup Site |
| Status: | Completed - Case Closed |
| Status Date: | 01/15/2002 |
| Lead Agency: | SAN DIEGO COUNTY LOP |
| Case Worker: | Not reported |
| Local Agency: | Not reported |
| RB Case Number: | 9UT127 |
| LOC Case Number: | H15816-001 |
| File Location: | Local Agency |
| Potential Media Affect: | Not reported |
| Potential Contaminants of Concern: | Not reported |
| Site History: | Not reported |

Click here to access the California GeoTracker records for this facility:

Status History:

| | |
|---|---|
| Global Id: | T0607300182 |
| Status: | Completed - Case Closed |
| Status Date: | 01/15/2002 |

| | |
|---|---|
| Global Id: | T0607300182 |
| Status: | Open - Case Begin Date |
| Status Date: | 07/02/1985 |

Regulatory Activities:

| | |
|---|---|
| Global Id: | T0607300182 |
| Action Type: | ENFORCEMENT |
| Date: | 07/02/1985 |
| Action: | Notice of Responsibility |

SLIC:

| | |
|---|---|
| Region: | STATE |
| **Facility Status:** | **Completed - Case Closed** |
| Status Date: | 03/27/2006 |
| Global Id: | T06019719296 |
| Lead Agency: | SAN DIEGO COUNTY LOP |
| Lead Agency Case Number: | H15816-002 |
| Latitude: | 32.711466 |
| Longitude: | -117.157393 |
| Case Type: | Cleanup Program Site |
| Case Worker: | Not reported |
| Local Agency: | Not reported |
| RB Case Number: | Not reported |
| File Location: | Local Agency |
| Potential Media Affected: | Not reported |
| Potential Contaminants of Concern: | Not reported |
| Site History: | Not reported |

**SDCTY-POLICE,FORMER HQ (Continued)** **U001572595**

Click here to access the California GeoTracker records for this facility:

HIST UST:

| | |
|---|---|
| Region: | STATE |
| Facility ID: | 00000024549 |
| Facility Type: | Gas Station |
| Other Type: | Not reported |
| Contact Name: | BUDDY CARROLL, SR. EQUIP. |
| Telephone: | 6192366346 |
| Owner Name: | CITY OF SAN DIEGO |
| Owner Address: | 1222 FIRST AVE., CITY OPERATIO |
| Owner City,St,Zip: | SAN DIEGO, CA 92101 |
| Total Tanks: | 0006 |
| | |
| Tank Num: | 001 |
| Container Num: | 1 |
| Year Installed: | 1981 |
| Tank Capacity: | 00010000 |
| Tank Used for: | PRODUCT |
| Type of Fuel: | UNLEADED |
| Container Construction Thickness: | Not reported |
| Leak Detection: | None |
| | |
| Tank Num: | 002 |
| Container Num: | 2 |
| Year Installed: | 1981 |
| Tank Capacity: | 00010000 |
| Tank Used for: | PRODUCT |
| Type of Fuel: | UNLEADED |
| Container Construction Thickness: | Not reported |
| Leak Detection: | None |
| | |
| Tank Num: | 003 |
| Container Num: | 3 |
| Year Installed: | 1981 |
| Tank Capacity: | 00008000 |
| Tank Used for: | PRODUCT |
| Type of Fuel: | UNLEADED |
| Container Construction Thickness: | Not reported |
| Leak Detection: | None |
| | |
| Tank Num: | 004 |
| Container Num: | 4 |
| Year Installed: | Not reported |
| Tank Capacity: | 00000550 |
| Tank Used for: | PRODUCT |
| Type of Fuel: | DIESEL |
| Container Construction Thickness: | Not reported |
| Leak Detection: | None |
| | |
| Tank Num: | 005 |
| Container Num: | 5 |
| Year Installed: | Not reported |
| Tank Capacity: | 00001000 |
| Tank Used for: | PRODUCT |
| Type of Fuel: | 06 |

**SDCTY-POLICE,FORMER HQ (Continued)** **U001572595**

Container Construction Thickness: Not reported
Leak Detection: None

Tank Num: 006
Container Num: 6
Year Installed: Not reported
Tank Capacity: 00000550
Tank Used for: WASTE
Type of Fuel: WASTE OIL
Container Construction Thickness: Not reported
Leak Detection: None

SWEEPS UST:
Status: Not reported
Comp Number: 15816
Number: Not reported
Board Of Equalization: 44-022928
Referral Date: Not reported
Action Date: Not reported
Created Date: Not reported
Owner Tank Id: Not reported
SWRCB Tank Id: 37-000-015816-000001
Tank Status: Not reported
Capacity: 1000
Active Date: Not reported
Tank Use: OIL
STG: PRODUCT
Content: Not reported
Number Of Tanks: 6

Status: Not reported
Comp Number: 15816
Number: Not reported
Board Of Equalization: 44-022928
Referral Date: Not reported
Action Date: Not reported
Created Date: Not reported
Owner Tank Id: Not reported
SWRCB Tank Id: 37-000-015816-000002
Tank Status: Not reported
Capacity: 10000
Active Date: Not reported
Tank Use: M.V. FUEL
STG: PRODUCT
Content: REG UNLEADED
Number Of Tanks: Not reported

Status: Not reported
Comp Number: 15816
Number: Not reported
Board Of Equalization: 44-022928
Referral Date: Not reported
Action Date: Not reported
Created Date: Not reported
Owner Tank Id: Not reported
SWRCB Tank Id: 37-000-015816-000003
Tank Status: Not reported

**SDCTY-POLICE,FORMER HQ (Continued)** **U001572595**

| | |
|---|---|
| Capacity: | 8000 |
| Active Date: | Not reported |
| Tank Use: | M.V. FUEL |
| STG: | PRODUCT |
| Content: | REG UNLEADED |
| Number Of Tanks: | Not reported |
| | |
| Status: | Not reported |
| Comp Number: | 15816 |
| Number: | Not reported |
| Board Of Equalization: | 44-022928 |
| Referral Date: | Not reported |
| Action Date: | Not reported |
| Created Date: | Not reported |
| Owner Tank Id: | Not reported |
| SWRCB Tank Id: | 37-000-015816-000004 |
| Tank Status: | Not reported |
| Capacity: | 550 |
| Active Date: | Not reported |
| Tank Use: | M.V. FUEL |
| STG: | PRODUCT |
| Content: | OTHER |
| Number Of Tanks: | Not reported |
| | |
| Status: | Not reported |
| Comp Number: | 15816 |
| Number: | Not reported |
| Board Of Equalization: | 44-022928 |
| Referral Date: | Not reported |
| Action Date: | Not reported |
| Created Date: | Not reported |
| Owner Tank Id: | Not reported |
| SWRCB Tank Id: | 37-000-015816-000005 |
| Tank Status: | Not reported |
| Capacity: | 1350 |
| Active Date: | Not reported |
| Tank Use: | M.V. FUEL |
| STG: | PRODUCT |
| Content: | OTHER |
| Number Of Tanks: | Not reported |
| | |
| Status: | Not reported |
| Comp Number: | 15816 |
| Number: | Not reported |
| Board Of Equalization: | 44-022928 |
| Referral Date: | Not reported |
| Action Date: | Not reported |
| Created Date: | Not reported |
| Owner Tank Id: | Not reported |
| SWRCB Tank Id: | 37-000-015816-000006 |
| Tank Status: | Not reported |
| Capacity: | 550 |
| Active Date: | Not reported |
| Tank Use: | PETROLEUM |
| STG: | WASTE |
| Content: | Not reported |
| Number Of Tanks: | Not reported |

**BT529** **KEATS UNION OIL SERVICE** **CA SWEEPS UST** **S105690369**
**SSE** **801 MARKET ST** **CA SAN DIEGO CO. SAM** **N/A**
**1/4-1/2** **SAN DIEGO, CA 92101**
**0.424 mi.**
**2237 ft.** **Site 4 of 8 in cluster BT**

**Relative:**
**Lower**

**Actual:**
**44 ft.**

SWEEPS UST:

| | |
|---|---|
| Status: | Active |
| Comp Number: | 12873 |
| Number: | 9 |
| Board Of Equalization: | 44-000051 |
| Referral Date: | Not reported |
| Action Date: | 06-26-92 |
| Created Date: | 02-29-88 |
| Owner Tank Id: | Not reported |
| SWRCB Tank Id: | 37-000-012873-000001 |
| Tank Status: | A |
| Capacity: | 10000 |
| Active Date: | Not reported |
| Tank Use: | M.V. FUEL |
| STG: | P |
| Content: | REG UNLEADED |
| Number Of Tanks: | 3 |

| | |
|---|---|
| Status: | Active |
| Comp Number: | 12873 |
| Number: | 9 |
| Board Of Equalization: | 44-000051 |
| Referral Date: | Not reported |
| Action Date: | 06-26-92 |
| Created Date: | 02-29-88 |
| Owner Tank Id: | Not reported |
| SWRCB Tank Id: | 37-000-012873-000002 |
| Tank Status: | A |
| Capacity: | 10000 |
| Active Date: | Not reported |
| Tank Use: | M.V. FUEL |
| STG: | P |
| Content: | LEADED |
| Number Of Tanks: | Not reported |

| | |
|---|---|
| Status: | Active |
| Comp Number: | 12873 |
| Number: | 9 |
| Board Of Equalization: | 44-000051 |
| Referral Date: | Not reported |
| Action Date: | 06-26-92 |
| Created Date: | 02-29-88 |
| Owner Tank Id: | Not reported |
| SWRCB Tank Id: | 37-000-012873-000004 |
| Tank Status: | A |
| Capacity: | 500 |
| Active Date: | Not reported |
| Tank Use: | PETROLEUM |
| STG: | W |
| Content: | Not reported |
| Number Of Tanks: | Not reported |

| | |
|---|---|
| Status: | Not reported |

**KEATS UNION OIL SERVICE (Continued)** **S105690369**

| | |
|---|---|
| Comp Number: | 12873 |
| Number: | Not reported |
| Board Of Equalization: | 44-000051 |
| Referral Date: | Not reported |
| Action Date: | Not reported |
| Created Date: | Not reported |
| Owner Tank Id: | Not reported |
| SWRCB Tank Id: | 37-000-012873-000003 |
| Tank Status: | Not reported |
| Capacity: | 280 |
| Active Date: | Not reported |
| Tank Use: | PETROLEUM |
| STG: | WASTE |
| Content: | Not reported |
| Number Of Tanks: | 1 |

SAN DIEGO CO. SAM:

| | |
|---|---|
| Case Number: | H12873-001 |
| Agency: | DEH Site Assessment & Mitigation |
| **Funding:** | **LOP - Federal Fund** |
| Facility Type: | Drinking Water Aquifer Impacted |
| Facility Status: | Closed Case |
| Date: | 3/11/1999 |
| Date Began: | 10/26/1992 |

| | |
|---|---|
| Case Number: | H12873-002 |
| Agency: | DEH Site Assessment & Mitigation |
| **Funding:** | **Private - VAP** |
| Facility Type: | GW With No Beneficial Use Designation |
| Facility Status: | Closed Case |
| Date: | 1/9/2003 |
| Date Began: | 11/1/1999 |

---

**BT530** **KEATS UNION OIL SERVICE** **CA LUST** **S103993575**
**SSE** **801 MARKET ST** **CA SLIC** **N/A**
**1/4-1/2** **SAN DIEGO, CA 92101**
**0.424 mi.**
**2237 ft.** **Site 5 of 8 in cluster BT**

**Relative:**
**Lower**

**Actual:**
**44 ft.**

LUST:

| | |
|---|---|
| Region: | STATE |
| Global Id: | T0607301117 |
| Latitude: | 32.710961 |
| Longitude: | -117.156932 |
| Case Type: | LUST Cleanup Site |
| Status: | Completed - Case Closed |
| Status Date: | 03/11/1999 |
| Lead Agency: | SAN DIEGO COUNTY LOP |
| Case Worker: | Not reported |
| Local Agency: | Not reported |
| RB Case Number: | 9UT2346 |
| LOC Case Number: | H12873-001 |
| File Location: | Local Agency |
| Potential Media Affect: | Aquifer used for drinking water supply |
| Potential Contaminants of Concern: | Gasoline |
| Site History: | Not reported |

**KEATS UNION OIL SERVICE (Continued)** **S103993575**

Click here to access the California GeoTracker records for this facility:

Status History:

| | |
|---|---|
| Global Id: | T0607301117 |
| Status: | Completed - Case Closed |
| Status Date: | 03/11/1999 |
| Global Id: | T0607301117 |
| Status: | Open - Case Begin Date |
| Status Date: | 10/26/1992 |

Regulatory Activities:

| | |
|---|---|
| Global Id: | T0607301117 |
| Action Type: | Other |
| Date: | 10/26/1992 |
| Action: | Leak Began |
| Global Id: | T0607301117 |
| Action Type: | ENFORCEMENT |
| Date: | 03/05/1999 |
| Action: | Closure/No Further Action Letter - #H12873-001 |
| Global Id: | T0607301117 |
| Action Type: | Other |
| Date: | 10/26/1992 |
| Action: | Leak Discovery |
| Global Id: | T0607301117 |
| Action Type: | Other |
| Date: | 10/26/1992 |
| Action: | Leak Stopped |
| Global Id: | T0607301117 |
| Action Type: | ENFORCEMENT |
| Date: | 11/24/1992 |
| Action: | Notice of Responsibility |
| Global Id: | T0607301117 |
| Action Type: | Other |
| Date: | 10/26/1992 |
| Action: | Leak Reported |

SLIC:

| | |
|---|---|
| Region: | STATE |
| **Facility Status:** | **Completed - Case Closed** |
| Status Date: | 01/11/2005 |
| Global Id: | T0608101156 |
| Lead Agency: | SAN DIEGO COUNTY LOP |
| Lead Agency Case Number: | H12873-002 |
| Latitude: | 32.711363 |
| Longitude: | -117.157131 |
| Case Type: | Cleanup Program Site |
| Case Worker: | Not reported |
| Local Agency: | Not reported |
| RB Case Number: | Not reported |

**KEATS UNION OIL SERVICE (Continued)** **S103993575**

File Location: Local Agency
Potential Media Affected: Other Groundwater (uses other than drinking water)
Potential Contaminants of Concern: Gasoline
Site History: Not reported

Click here to access the California GeoTracker records for this facility:

---

**BT531** **UNOCAL SERVICE STATION #0** **CA HIST CORTESE** **S101302079**
**SSE** **801 MARKET** **CA LUST** **N/A**
**1/4-1/2** **SAN DIEGO, CA 92101**
**0.424 mi.**
**2237 ft.** **Site 6 of 8 in cluster BT**

**Relative:**
**Lower**

**Actual:**
**44 ft.**

HIST CORTESE:
Region: CORTESE
Facility County Code: 37
Reg By: LTNKA
Reg Id: 9UT2346

Region: CORTESE
Facility County Code: 37
Reg By: LTNKA
Reg Id: 9UT127

LUST REG 9:
Region: 9
Status: Remedial action (cleanup) Underway
Case Number: 9UT127
Local Case: H15816-001
Substance: Gasoline
Qty Leaked: 0
Abate Method: FPGT
Local Agency: San Diego
How Found: Other Means
How Stopped: Close Tank
Source: Piping
Cause: Other Cause
Lead Agency: Local Agency
Case Type: Other ground water affected
Date Found: 11/30/1984
Date Stopped: 11/30/1984
Confirm Date: 11/30/1984
Submit Workplan: Not reported
Prelim Assess: / /
Desc Pollution: Not reported
Remed Plan: 02/21/1986
Remed Action: 8/27/87
Began Monitor: Not reported
Release Date: 11/30/1984
Enforce Date: Not reported
Closed Date: Not reported
Enforce Type: Not reported
Pilot Program: LOP
Basin Number: 908.21
GW Depth: 8’
Beneficial Use: No Beneficial groundwater use
NPDES Number: Not reported

**UNOCAL SERVICE STATION #0 (Continued)** **S101302079**

Priority: 2B
File Dispn: File discarded, case closed
Interim Remedial Actions: Yes
Cleanup and Abatement order Number: Not reported
Waste Discharge Requirement Number: Not reported

---

**BO532** **FIRESTONE COMPLETE AUTO CARE #2247** **CA LUST** **S102429985**
**East** **1136 C ST** **CA SWEEPS UST** **N/A**
**1/4-1/2** **SAN DIEGO, CA 92101** **CA San Diego Co. HMMD**
**0.424 mi.**
**2240 ft.** **Site 6 of 8 in cluster BO**

**Relative:**
**Higher**

**Actual:**
**101 ft.**

LUST REG 9:
Region: 9
Status: Case Closed
Case Number: 9UT1470
Local Case: H12657-001
Substance: Waste Oil
Qty Leaked: Not reported
Abate Method: No Action Required - incident is minor, requiring no remedial action
Local Agency: San Diego
How Found: Tank Closure
How Stopped: Close Tank
Source: Piping
Cause: Overfill
Lead Agency: Local Agency
Case Type: Soil only
Date Found: 06/29/1989
Date Stopped: 06/29/1989
Confirm Date: 07/10/1989
Submit Workplan: Not reported
Prelim Assess: / /
Desc Pollution: Not reported
Remed Plan: / /
Remed Action: Not reported
Began Monitor: Not reported
Release Date: 07/10/1989
Enforce Date: Not reported
Closed Date: 3/27/90
Enforce Type: Not reported
Pilot Program: LOP
Basin Number: Not reported
GW Depth: Not reported
Beneficial Use: Not reported
NPDES Number: Not reported
Priority: Low priority. Priority ranking can change over time.
File Dispn: File discarded, case closed
Interim Remedial Actions: Yes
Cleanup and Abatement order Number: Not reported
Waste Discharge Requirement Number: Not reported

SWEEPS UST:
Status: Active
Comp Number: 12657
Number: 9
Board Of Equalization: Not reported
Referral Date: Not reported

**FIRESTONE COMPLETE AUTO CARE #2247 (Continued)** **S102429985**

| | |
|---|---|
| Action Date: | 06-26-92 |
| Created Date: | 02-29-88 |
| Owner Tank Id: | Not reported |
| SWRCB Tank Id: | Not reported |
| Tank Status: | Not reported |
| Capacity: | Not reported |
| Active Date: | Not reported |
| Tank Use: | Not reported |
| STG: | Not reported |
| Content: | Not reported |
| Number Of Tanks: | Not reported |

| | |
|---|---|
| Status: | Not reported |
| Comp Number: | 12657 |
| Number: | Not reported |
| Board Of Equalization: | Not reported |
| Referral Date: | Not reported |
| Action Date: | Not reported |
| Created Date: | Not reported |
| Owner Tank Id: | Not reported |
| SWRCB Tank Id: | 37-000-012657-000001 |
| Tank Status: | Not reported |
| Capacity: | 550 |
| Active Date: | Not reported |
| Tank Use: | PETROLEUM |
| STG: | WASTE |
| Content: | Not reported |
| Number Of Tanks: | 1 |

SAN DIEGO CO. HMMD:

| | |
|---|---|
| Facility Id: | 112657 |
| Business Type: | 6HK26 |
| EPA Id Number: | CAD981999519 |
| APN: | 534-193-12-00 |
| Last HMMD Inspection: | 01/09/2012 |
| Permit Status: | OPEN |
| Permit Expiration: | 02/28/2013 |
| Facility Owner: | BRIDGESTONE RETAIL OPERATIONS LLC |
| Facility Address: | 333 E LAKE ST |
| Facility City: | BLOOMINGDALE |
| Facility State: | IL |
| Facility Zip: | 60108 |
| UST Owner: | NATIONAL LIFE INSURANCE CO. |
| Handle Regulated Hazmat: | Y |
| Own Or Operate UST: | Not reported |
| Subject To APSA: | Not reported |
| Generate Haz Waste: | Y |
| Treat Haz Waste: | Not reported |
| Generate Medical Waste: | Not reported |

UST:

| | |
|---|---|
| UST Name: | UNDERGROUND TANK 112657 T001 |
| Last Update: | 2012-11-02 14:17:38 |
| Permit Number: | 112657 |
| Tank Type: | UNKNOWN |
| Additional Id: | 1 |
| Capacity Gallons: | 550 |

**FIRESTONE COMPLETE AUTO CARE #2247 (Continued)** **S102429985**

UST Contents: Not reported
Other Content Info: WASTE OIL
Reg Status: REMOVED
Remove Close Date: 1989-06-29 00:00:00
Year Installed: Not reported
Pipe Type: Not reported
Delivery System: Not reported
Monitor Code: 07
UST Monitor Method: SW TANK SW PRESSURE PIPE W/RESTRICTIVE LLD W/DAILY RECONCILIATION OR WEEKLY GAUGING: TANK AND PIPE TEST ANNUALLY

Active Permits:

Facility Id: 112657
Update Date: 11/02/2012
Case Number: 107-21-1
Name: ETHYLENE GLYCOL
Other Information: COOLANT
Material Waste: Material
Hazardous Categories 1: CHRONIC
Hazardous Categories 2: Not reported

Facility Id: 112657
Update Date: 11/02/2012
Case Number: Not reported
Name: WASTE 860 UNIVERSAL WASTE CRTS/LAMPS/BATTERIES/ETC
Other Information: UNIVERSAL WASTE
Material Waste: Waste
Hazardous Categories 1: Not reported
Hazardous Categories 2: Not reported

Facility Id: 112657
Update Date: 11/02/2012
Case Number: Not reported
Name: WASTE 132 AQUEOUS SOL'N WITH METALS
Other Information: WSTE ANTFRZ RECYLD ONSITE
Material Waste: Waste
Hazardous Categories 1: Not reported
Hazardous Categories 2: Not reported

Facility Id: 112657
Update Date: 11/02/2012
Case Number: Not reported
Name: WASTE 888 USED OIL FILTERS
Other Information: USED OIL FILTERS
Material Waste: Waste
Hazardous Categories 1: Not reported
Hazardous Categories 2: Not reported

Facility Id: 112657
Update Date: 11/02/2012
Case Number: Not reported
Name: WASTE 221 WASTE OIL & MIXED OIL
Other Information: WASTE OIL
Material Waste: Waste
Hazardous Categories 1: Not reported
Hazardous Categories 2: Not reported

**FIRESTONE COMPLETE AUTO CARE #2247 (Continued)** **S102429985**

Facility Id: 112657
Update Date: 11/02/2012
Case Number: 8002-05-9
Name: OIL: MOTOR
Other Information: Not reported
Material Waste: Material
Hazardous Categories 1: FIRE
Hazardous Categories 2: Not reported

Facility Id: 112657
Update Date: 11/02/2012
Case Number: Not reported
Name: WASTE 223 UNSPEC OIL CONTAINING WASTE
Other Information: Not reported
Material Waste: Waste
Hazardous Categories 1: Not reported
Hazardous Categories 2: Not reported

Facility Id: 112657
Update Date: 11/02/2012
Case Number: Not reported
Name: WASTE 444 USED BATTERIES
Other Information: BATTERIES RETURNED TO VEN
Material Waste: Waste
Hazardous Categories 1: Not reported
Hazardous Categories 2: Not reported

Violations Active Permits:

Facility Id: 112657
Update Date: 11/02/2012
Inspection Date: 01/09/2012
Violation Code: 6HV0225
Violation: ACCUMULATED HW>180 OR >270 DAYS
Violation Citation: Accumulated waste too long (>180 or 270 days). 66262.34(d), CFR 262.34(e)&(f), &/or 25201(a) [>90 days for AHW waste]
Activity: ACTIVE

Facility Id: 112657
Update Date: 11/02/2012
Inspection Date: 04/04/2007
Violation Code: 6HV0227
Violation: HAZWASTE TANK/CONTAINER W/O LABEL/DATE
Violation Citation: Failed to properly label/date hazardous waste container &/or tank. 66262.34(f)
Activity: ACTIVE

Facility Id: 112657
Update Date: 11/02/2012
Inspection Date: 04/04/2007
Violation Code: 6HV0228
Violation: CONTAINER NOT KEPT CLOSED
Violation Citation: Failed to keep container closed. CFR 265.173
Activity: ACTIVE

Facility Id: 112657
Update Date: 11/02/2012
Inspection Date: 04/13/2004

**FIRESTONE COMPLETE AUTO CARE #2247 (Continued)** **S102429985**

| | |
|---|---|
| Violation Code: | 6HV0202 |
| Violation: | WASTE CONTAINER W/O LABELS |
| Violation Citation: | Hazardous waste containers &/or tanks are missing labels, accumulation date and/or are improperly labeled. CCR 66262.34(a)(2); 66262.34(a)(3) & 66262.34(f) |
| Activity: | ACTIVE |
| | |
| Facility Id: | 112657 |
| Update Date: | 11/02/2012 |
| Inspection Date: | 01/09/2012 |
| Violation Code: | 6HV1017 |
| Violation: | HMBP NOT CERTIFIED ANNUALLY |
| Violation Citation: | Business Plan not certified annually. 25505(d) & (e)(2) |
| Activity: | ACTIVE |
| | |
| Facility Id: | 112657 |
| Update Date: | 11/02/2012 |
| Inspection Date: | 04/13/2004 |
| Violation Code: | 6HV0210 |
| Violation: | DID NOT CLEAN SPILL TO FLOOR |
| Violation Citation: | Failure to clean up hazardous waste off of floor surface. 66262.10b |
| Activity: | ACTIVE |
| | |
| Facility Id: | 112657 |
| Update Date: | 11/02/2012 |
| Inspection Date: | 10/28/2005 |
| Violation Code: | 6HV0201 |
| Violation: | WASTE CONTAINER NOT CLOSED |
| Violation Citation: | Hazardous waste containers are not kept closed while in storage. CCR 66265.173(a) |
| Activity: | ACTIVE |
| | |
| Facility Id: | 112657 |
| Update Date: | 11/02/2012 |
| Inspection Date: | 04/04/2007 |
| Violation Code: | 6HV0229 |
| Violation: | HW CONTAINERS NOT INSPECTED WEEKLY |
| Violation Citation: | Failed to conduct weekly inspections. CFR 265.174 |
| Activity: | ACTIVE |
| | |
| Facility Id: | 112657 |
| Update Date: | 11/02/2012 |
| Inspection Date: | 04/04/2007 |
| Violation Code: | 6HV0407 |
| Violation: | EMPLOYEE TRAINING NOT ADEQUATE |
| Violation Citation: | Employee training program for small quantity generator of hazardous waste is inadequate. CFR 262.34(d)(5)(iii) |
| Activity: | ACTIVE |
| | |
| Facility Id: | 112657 |
| Update Date: | 11/02/2012 |
| Inspection Date: | 01/09/2012 |
| Violation Code: | 6HV0138 |
| Violation: | NO TSDF SIGNED MANIFEST ONSITE |
| Violation Citation: | Generator has not maintained the required signed copy of the hazardous waste manifest from the TSD facility on site for review. CCR 66262.40(a) |

**FIRESTONE COMPLETE AUTO CARE #2247 (Continued)** **S102429985**

Activity: ACTIVE

Facility Id: 112657
Update Date: 11/02/2012
Inspection Date: 08/11/2009
Violation Code: 6HV0138
Violation: NO TSDF SIGNED MANIFEST ONSITE
Violation Citation: Generator has not maintained the required signed copy of the hazardous waste manifest from the TSD facility on site for review. CCR 66262.40(a)
Activity: ACTIVE

Facility Id: 112657
Update Date: 11/02/2012
Inspection Date: 10/28/2005
Violation Code: 6HV0202
Violation: WASTE CONTAINER W/O LABELS
Violation Citation: Hazardous waste containers &/or tanks are missing labels, accumulation date and/or are improperly labeled. CCR 66262.34(a)(2); 66262.34(a)(3) & 66262.34(f)
Activity: ACTIVE

---

**BO533** **FIRESTONE TIRE** **CA HIST CORTESE** **S100862136**
**East** **1136 C** **CA LUST** **N/A**
**1/4-1/2** **SAN DIEGO, CA 92101**
**0.424 mi.**
**2240 ft.** **Site 7 of 8 in cluster BO**

**Relative:**
**Higher**

**Actual:**
**101 ft.**

HIST CORTESE:
Region: CORTESE
Facility County Code: 37
Reg By: LTNKA
Reg Id: 9UT1470

LUST:
Region: STATE
Global Id: T0607300292
Latitude: 32.7168355
Longitude: -117.1543366
Case Type: LUST Cleanup Site
Status: Completed - Case Closed
Status Date: 03/30/1990
Lead Agency: SAN DIEGO COUNTY LOP
Case Worker: Not reported
Local Agency: Not reported
RB Case Number: 9UT1470
LOC Case Number: H12657-001
File Location: Local Agency
Potential Media Affect: Soil
Potential Contaminants of Concern: Waste Oil / Motor / Hydraulic / Lubricating
Site History: Not reported

Click here to access the California GeoTracker records for this facility:

Status History:
Global Id: T0607300292
Status: Open - Case Begin Date

**FIRESTONE TIRE (Continued)** **S100862136**

Status Date: 06/29/1989

Global Id: T0607300292
Status: Completed - Case Closed
Status Date: 03/30/1990

Regulatory Activities:
Global Id: T0607300292
Action Type: Other
Date: 06/29/1989
Action: Leak Began

Global Id: T0607300292
Action Type: Other
Date: 06/29/1989
Action: Leak Discovery

Global Id: T0607300292
Action Type: Other
Date: 06/29/1989
Action: Leak Stopped

Global Id: T0607300292
Action Type: Other
Date: 06/29/1989
Action: Leak Reported

---

**BO534** **FIRESTONE STORE #2247** **FINDS 1007679451**
**East** **1136 C ST** **CA SAN DIEGO CO. SAM N/A**
**1/4-1/2** **SAN DIEGO, CA 92101**
**0.424 mi.**
**2240 ft.** **Site 8 of 8 in cluster BO**

**Relative: Higher**

**Actual: 101 ft.**

FINDS:

Registry ID: 110017960483

Environmental Interest/Information System
UORS (California - Used Oil Recycling System). California Integrated Waste Management Board (CIWMB) helps communities establish and promote convenient collection opportunities for used oil and used oil filters.

SAN DIEGO CO. SAM:
Case Number: H12657-001
Agency: DEH Site Assessment & Mitigation
**Funding:** **LOP - State Fund**
Facility Type: Soils Only
Facility Status: Closed Case
Date: 3/30/1990
Date Began: 6/29/1989

**BU535** **PACIFIC AIRMOTIVE** **CA ENVIROSTOR** **1000250543**
**SSE** **544 7TH AVENUE** **N/A**
**1/4-1/2** **SAN DIEGO, CA 92101**
**0.434 mi.**
**2289 ft.** **Site 1 of 3 in cluster BU**

**Relative:**
**Lower**

**Actual:**
**38 ft.**

ENVIROSTOR:

| | |
|---|---|
| Facility ID: | 37370118 |
| Status: | Refer: Other Agency |
| Status Date: | 08/21/1995 |
| Site Code: | Not reported |
| Site Type: | Historical |
| Site Type Detailed: | * Historical |
| Acres: | Not reported |
| NPL: | NO |
| Regulatory Agencies: | NONE SPECIFIED |
| Lead Agency: | NONE SPECIFIED |
| Program Manager: | Not reported |
| Supervisor: | * Mmonroy |
| Division Branch: | Cleanup Cypress |
| Assembly: | 78 |
| Senate: | 39 |
| Special Program: | * RCRA 3012 - Past Haz Waste Disp Inven Site |
| Restricted Use: | NO |
| Site Mgmt Req: | NONE SPECIFIED |
| Funding: | Not reported |
| Latitude: | 32.71083 |
| Longitude: | -117.1583 |
| APN: | NONE SPECIFIED |
| Past Use: | NONE SPECIFIED |
| Potential COC: | * UNSPECIFIED SOLVENT MIXTURES |
| Confirmed COC: | NONE SPECIFIED |
| Potential Description: | NONE SPECIFIED |
| Alias Name: | SUBSIDIARY OF PUREX CORP |
| Alias Type: | Alternate Name |
| Alias Name: | CAD980636666 |
| Alias Type: | EPA Identification Number |
| Alias Name: | 37370118 |
| Alias Type: | Envirostor ID Number |

Completed Info:

| | |
|---|---|
| Completed Area Name: | PROJECT WIDE |
| Completed Sub Area Name: | Not reported |
| Completed Document Type: | Site Screening |
| Completed Date: | 10/27/1994 |
| Comments: | CALSITES VALIDATION PROGRAM CONFIRMS NFA FOR DTSC. |
| Completed Area Name: | PROJECT WIDE |
| Completed Sub Area Name: | Not reported |
| Completed Document Type: | Preliminary Assessment Report |
| Completed Date: | 02/22/1984 |
| Comments: | SOURCE ACT: AIRCRAFT SERVING BUSINESS. SOLVENT CLEANING ON SITE. SUBMIT TO EPA PRELIM ASSESS DONE RCRA 3012 |
| Completed Area Name: | PROJECT WIDE |
| Completed Sub Area Name: | Not reported |
| Completed Document Type: | * Discovery |
| Completed Date: | 10/12/1983 |
| Comments: | FACILITY IDENTIFIED ID FROM ERRIS |

**PACIFIC AIRMOTIVE (Continued)** **1000250543**

Completed Area Name: PROJECT WIDE
Completed Sub Area Name: Not reported
Completed Document Type: * Discovery
Completed Date: 03/22/1983
Comments: FACILITY IDENTIFIED ID VIA EPA PRINTOUT

Future Area Name: Not reported
Future Sub Area Name: Not reported
Future Document Type: Not reported
Future Due Date: Not reported
Schedule Area Name: Not reported
Schedule Sub Area Name: Not reported
Schedule Document Type: Not reported
Schedule Due Date: Not reported
Schedule Revised Date: Not reported

---

**BU536** **PACIFIC AIRMOTIVE** **CERC-NFRAP** **1003878494**
**SSE** **544 7TH AVE** **CAD980636666**
**1/4-1/2** **SAN DIEGO, CA 92101**
**0.434 mi.**
**2289 ft.** **Site 2 of 3 in cluster BU**

**Relative:**
**Lower**

**Actual:**
**38 ft.**

CERC-NFRAP:
Site ID: 0901830
Federal Facility: Not a Federal Facility
NPL Status: Not on the NPL
Non NPL Status: NFRAP-Site does not qualify for the NPL based on existing information

CERCLIS-NFRAP Site Contact Details:
Contact Sequence ID: 13288097.00000
Person ID: 13003854.00000

Contact Sequence ID: 13293692.00000
Person ID: 13003858.00000

Contact Sequence ID: 13299550.00000
Person ID: 13004003.00000

CERCLIS-NFRAP Assessment History:
Action: PRELIMINARY ASSESSMENT
Date Started: 03/01/84
Date Completed: 02/01/85
Priority Level: Low priority for further assessment

Action: DISCOVERY
Date Started: / /
Date Completed: 06/01/81
Priority Level: Not reported

Action: ARCHIVE SITE
Date Started: / /
Date Completed: 01/18/89
Priority Level: Not reported

Action: PRELIMINARY ASSESSMENT
Date Started: / /
Date Completed: 01/18/89

**PACIFIC AIRMOTIVE (Continued)** **1003878494**

Priority Level: NFRAP-Site does not qualify for the NPL based on existing information

---

**BV537** **SDG&E HARBOR SUBSTATION** **CA SLIC** **S106874801**
**WSW** **951 KETTNER BLVD.** **CA SAN DIEGO CO. SAM** **N/A**
**1/4-1/2** **SAN DIEGO, CA 92101** **CA ENVIROSTOR**
**0.434 mi.**
**2292 ft.** **Site 1 of 4 in cluster BV**

**Relative:**
**Lower**

**Actual:**
**23 ft.**

SLIC:

| | |
|---|---|
| Region: | STATE |
| **Facility Status:** | **Completed - Case Closed** |
| Status Date: | 08/16/2004 |
| Global Id: | T06019765058 |
| Lead Agency: | SAN DIEGO COUNTY LOP |
| Lead Agency Case Number: | H39649-001 |
| Latitude: | 32.715016 |
| Longitude: | -117.168883 |
| Case Type: | Cleanup Program Site |
| Case Worker: | NS |
| Local Agency: | SAN DIEGO COUNTY LOP |
| RB Case Number: | Not reported |
| File Location: | Local Agency |
| Potential Media Affected: | Soil |
| Potential Contaminants of Concern: | Waste Oil / Motor / Hydraulic / Lubricating |
| Site History: | Not reported |

Click here to access the California GeoTracker records for this facility:

SAN DIEGO CO. SAM:

| | |
|---|---|
| Case Number: | H39649-001 |
| Agency: | DEH Site Assessment & Mitigation |
| **Funding:** | **Private - VAP** |
| Facility Type: | Soils Only |
| Facility Status: | Closed Case |
| Date: | 8/16/2004 |
| Date Began: | Not reported |

ENVIROSTOR:

| | |
|---|---|
| Facility ID: | 37490033 |
| Status: | Refer: 1248 Local Agency |
| Status Date: | 04/22/2004 |
| Site Code: | Not reported |
| Site Type: | Evaluation |
| Site Type Detailed: | Evaluation |
| Acres: | Not reported |
| NPL: | NO |
| Regulatory Agencies: | NONE SPECIFIED |
| Lead Agency: | NONE SPECIFIED |
| Program Manager: | Not reported |
| Supervisor: | Referred - Not Assigned |
| Division Branch: | Cleanup Cypress |
| Assembly: | 76 |
| Senate: | Not reported |
| Special Program: | Not reported |
| Restricted Use: | NO |
| Site Mgmt Req: | NONE SPECIFIED |
| Funding: | Not Applicable |

**SDG&E HARBOR SUBSTATION (Continued)** **S106874801**

Latitude: 0
Longitude: 0
APN: NONE SPECIFIED
Past Use: NONE SPECIFIED
Potential COC: NONE SPECIFIED
Confirmed COC: NONE SPECIFIED
Potential Description: NONE SPECIFIED
Alias Name: 37490033
Alias Type: Envirostor ID Number

Completed Info:
Completed Area Name: Not reported
Completed Sub Area Name: Not reported
Completed Document Type: Not reported
Completed Date: Not reported
Comments: Not reported

Future Area Name: Not reported
Future Sub Area Name: Not reported
Future Document Type: Not reported
Future Due Date: Not reported
Schedule Area Name: Not reported
Schedule Sub Area Name: Not reported
Schedule Document Type: Not reported
Schedule Due Date: Not reported
Schedule Revised Date: Not reported

---

**BW538** **CHAPMANS DIESEL SLS & SVC INC** **CA San Diego Co. HMMD** **S103955552**
**NW** **1520 INDIA ST** **CA SAN DIEGO CO. SAM** **N/A**
**1/4-1/2** **SAN DIEGO, CA 92101**
**0.435 mi.**
**2298 ft.** **Site 1 of 9 in cluster BW**

**Relative:**
**Lower**

**Actual:**
**49 ft.**

SAN DIEGO CO. HMMD:
Facility Id: 112443
Business Type: Not reported
EPA Id Number: CAD029106234
APN: 533-327-20-00
Last HMMD Inspection: 01/19/1996
Permit Status: INAC
Permit Expiration: Not reported
Facility Owner: DONALD H KING
Facility Address: 1520 INDIA ST
Facility City: SAN DIEGO
Facility State: CA
Facility Zip: 92101-2405
UST Owner: CHAPMANS DIESEL SALES & SRV
Handle Regulated Hazmat: Y
Own Or Operate UST: Not reported
Subject To APSA: Not reported
Generate Haz Waste: Y
Treat Haz Waste: Not reported
Generate Medical Waste: Not reported

SAN DIEGO CO. SAM:
Case Number: H12443-001
Agency: DEH Site Assessment & Mitigation
**Funding:** **Private - VAP**

**CHAPMANS DIESEL SLS & SVC INC (Continued)** **S103955552**

Facility Type: Soils Only
Facility Status: Closed Case
Date: 10/10/1997
Date Began: 1/5/1996

---

**BW539** **CHAPMAN'S DIESEL SALES & SERVICE, INC** **RCRA NonGen / NLR** **1000348454**
**NW** **1520 INDIA ST** **FINDS** **CAD029106234**
**1/4-1/2** **SAN DIEGO, CA 92101** **CA SLIC**
**0.435 mi.** **CA HIST UST**
**2298 ft.** **Site 2 of 9 in cluster BW**

**Relative:**
**Lower**

**Actual:**
**49 ft.**

RCRA NonGen / NLR:
Date form received by agency: 07/14/1997
Facility name: CHAPMAN'S DIESEL SALES & SERVICE, INC
Facility address: 1520 INDIA ST
SAN DIEGO, CA 92101
EPA ID: CAD029106234
Mailing address: DALBERGIA ST
SAN DIEGO, CA 92113
Contact: JENSINE NOLAN
Contact address: 3561 DALBERGIA ST
SAN DIEGO, CA 92113
Contact country: US
Contact telephone: (619) 234-7247
Contact email: Not reported
EPA Region: 09
Classification: Non-Generator
Description: Handler: Non-Generators do not presently generate hazardous waste

Owner/Operator Summary:
Owner/operator name: DONALD H KING
Owner/operator address: NOT REQUIRED
NOT REQUIRED, ME 99999
Owner/operator country: Not reported
Owner/operator telephone: (415) 555-1212
Legal status: Private
Owner/Operator Type: Owner
Owner/Op start date: Not reported
Owner/Op end date: Not reported

Owner/operator name: NOT REQUIRED
Owner/operator address: NOT REQUIRED
NOT REQUIRED, ME 99999
Owner/operator country: Not reported
Owner/operator telephone: (415) 555-1212
Legal status: Private
Owner/Operator Type: Operator
Owner/Op start date: Not reported
Owner/Op end date: Not reported

Handler Activities Summary:
U.S. importer of hazardous waste: No
Mixed waste (haz. and radioactive): No
Recycler of hazardous waste: No
Transporter of hazardous waste: No
Treater, storer or disposer of HW: No
Underground injection activity: No

**CHAPMAN'S DIESEL SALES & SERVICE, INC (Continued)** **1000348454**

| | |
|---|---|
| On-site burner exemption: | No |
| Furnace exemption: | No |
| Used oil fuel burner: | No |
| Used oil processor: | No |
| User oil refiner: | No |
| Used oil fuel marketer to burner: | No |
| Used oil Specification marketer: | No |
| Used oil transfer facility: | No |
| Used oil transporter: | No |

Violation Status: No violations found

FINDS:

Registry ID: 110002641669

Environmental Interest/Information System
RCRAInfo is a national information system that supports the Resource Conservation and Recovery Act (RCRA) program through the tracking of events and activities related to facilities that generate, transport, and treat, store, or dispose of hazardous waste. RCRAInfo allows RCRA program staff to track the notification, permit, compliance, and corrective action activities required under RCRA.

SLIC:

| | |
|---|---|
| Region: | STATE |
| **Facility Status:** | **Completed - Case Closed** |
| Status Date: | 10/10/1997 |
| Global Id: | T0608107387 |
| Lead Agency: | SAN DIEGO COUNTY LOP |
| Lead Agency Case Number: | H12443-001 |
| Latitude: | 32.721202 |
| Longitude: | -117.168453 |
| Case Type: | Cleanup Program Site |
| Case Worker: | NS |
| Local Agency: | SAN DIEGO COUNTY LOP |
| RB Case Number: | Not reported |
| File Location: | Local Agency |
| Potential Media Affected: | Soil |
| Potential Contaminants of Concern: | Gasoline |
| Site History: | Not reported |

Click here to access the California GeoTracker records for this facility:

HIST UST:

| | |
|---|---|
| Region: | STATE |
| Facility ID: | 00000054863 |
| Facility Type: | Other |
| Other Type: | DIESEL ENGINE REPAIR |
| Contact Name: | DONALD H. KING |
| Telephone: | 6192347247 |
| Owner Name: | CHAPMAN'S DIESEL SALES & SERVI |
| Owner Address: | 1520 INDIA STREET |
| Owner City,St,Zip: | SAN DIEGO, CA 92101 |
| Total Tanks: | 0001 |

**CHAPMAN'S DIESEL SALES & SERVICE, INC (Continued)** **1000348454**

Tank Num: 001
Container Num: 1
Year Installed: Not reported
Tank Capacity: 00000025
Tank Used for: WASTE
Type of Fuel: 06
Container Construction Thickness: Not reported
Leak Detection: None

---

**540**
**SSW**
**1/4-1/2**
**0.436 mi.**
**2303 ft.**

**HORIZON MARINE DISTRICT** **CA SLIC S106916057**
**541 FRONT ST** **CA SAN DIEGO CO. SAM N/A**
**SAN DIEGO, CA 92101**

**Relative:**
**Lower**

**Actual:**
**24 ft.**

SLIC:
Region: STATE
**Facility Status:** **Completed - Case Closed**
Status Date: 04/25/2000
Global Id: T0608115341
Lead Agency: SAN DIEGO COUNTY LOP
Lead Agency Case Number: H38812-001
Latitude: 32.710973
Longitude: -117.164672
Case Type: Cleanup Program Site
Case Worker: Not reported
Local Agency: Not reported
RB Case Number: Not reported
File Location: Local Agency
Potential Media Affected: Soil
Potential Contaminants of Concern: Gasoline
Site History: Not reported

Click here to access the California GeoTracker records for this facility:

SAN DIEGO CO. SAM:
Case Number: H38812-001
Agency: DEH Site Assessment & Mitigation
**Funding:** **Private - VAP**
Facility Type: Soils Only
Facility Status: Closed Case
Date: 4/25/2000
Date Began: 7/19/1999

---

**BX541**
**ENE**
**1/4-1/2**
**0.439 mi.**
**2316 ft.**

**SAN DIEGO COMMUNITY COLLEGE** **CA LUST S102436309**
**1313 12TH AVE** **CA SWEEPS UST N/A**
**SAN DIEGO, CA 92101**

**Site 1 of 2 in cluster BX**

**Relative:**
**Higher**

**Actual:**
**133 ft.**

LUST REG 9:
Region: 9
Status: Case Closed
Case Number: 9UT1081
Local Case: H14064-001
Substance: Diesel

**SAN DIEGO COMMUNITY COLLEGE (Continued)** **S102436309**

Qty Leaked: 0
Abate Method: Excavate and Dispose - remove contaminated soil and dispose in approved site
Local Agency: San Diego
How Found: Tank Closure
How Stopped: Close Tank
Source: Unknown
Cause: Unknown
Lead Agency: Local Agency
Case Type: Other ground water affected
Date Found: 08/29/1988
Date Stopped: 08/29/1988
Confirm Date: 08/30/1988
Submit Workplan: Not reported
Prelim Assess: 09/06/1988
Desc Pollution: Not reported
Remed Plan: / /
Remed Action: Not reported
Began Monitor: Not reported
Release Date: 09/06/1988
Enforce Date: Not reported
Closed Date: 1/16/89
Enforce Type: Not reported
Pilot Program: LOP
Basin Number: 908.21
GW Depth: Not reported
Beneficial Use: No Beneficial groundwater use
NPDES Number: Not reported
Priority: Low priority. Priority ranking can change over time.
File Dispn: File discarded, case closed
Interim Remedial Actions: Yes
Cleanup and Abatement order Number: Not reported
Waste Discharge Requirement Number: Not reported

SWEEPS UST:
Status: Active
Comp Number: 14064
Number: 9
Board Of Equalization: 44-021983
Referral Date: Not reported
Action Date: 06-26-92
Created Date: 02-29-88
Owner Tank Id: Not reported
SWRCB Tank Id: 37-000-014064-000005
Tank Status: A
Capacity: 1000
Active Date: Not reported
Tank Use: M.V. FUEL
STG: P
Content: REG UNLEADED
Number Of Tanks: 3

Status: Active
Comp Number: 14064
Number: 9
Board Of Equalization: 44-021983
Referral Date: Not reported

**SAN DIEGO COMMUNITY COLLEGE (Continued)** **S102436309**

| | |
|---|---|
| Action Date: | 06-26-92 |
| Created Date: | 02-29-88 |
| Owner Tank Id: | Not reported |
| SWRCB Tank Id: | 37-000-014064-000006 |
| Tank Status: | A |
| Capacity: | 550 |
| Active Date: | Not reported |
| Tank Use: | PETROLEUM |
| STG: | W |
| Content: | Not reported |
| Number Of Tanks: | Not reported |

| | |
|---|---|
| Status: | Active |
| Comp Number: | 14064 |
| Number: | 9 |
| Board Of Equalization: | 44-021983 |
| Referral Date: | Not reported |
| Action Date: | 06-26-92 |
| Created Date: | 02-29-88 |
| Owner Tank Id: | Not reported |
| SWRCB Tank Id: | 37-000-014064-000007 |
| Tank Status: | A |
| Capacity: | 8000 |
| Active Date: | Not reported |
| Tank Use: | M.V. FUEL |
| STG: | P |
| Content: | OTHER |
| Number Of Tanks: | Not reported |

| | |
|---|---|
| Status: | Not reported |
| Comp Number: | 14064 |
| Number: | Not reported |
| Board Of Equalization: | 44-021983 |
| Referral Date: | Not reported |
| Action Date: | Not reported |
| Created Date: | Not reported |
| Owner Tank Id: | Not reported |
| SWRCB Tank Id: | 37-000-014064-000001 |
| Tank Status: | Not reported |
| Capacity: | 200 |
| Active Date: | Not reported |
| Tank Use: | PETROLEUM |
| STG: | WASTE |
| Content: | Not reported |
| Number Of Tanks: | 4 |

| | |
|---|---|
| Status: | Not reported |
| Comp Number: | 14064 |
| Number: | Not reported |
| Board Of Equalization: | 44-021983 |
| Referral Date: | Not reported |
| Action Date: | Not reported |
| Created Date: | Not reported |
| Owner Tank Id: | Not reported |
| SWRCB Tank Id: | 37-000-014064-000002 |
| Tank Status: | Not reported |
| Capacity: | 6000 |

**SAN DIEGO COMMUNITY COLLEGE (Continued)** **S102436309**

| | |
|---|---|
| Active Date: | Not reported |
| Tank Use: | M.V. FUEL |
| STG: | PRODUCT |
| Content: | OTHER |
| Number Of Tanks: | Not reported |
| | |
| Status: | Not reported |
| Comp Number: | 14064 |
| Number: | Not reported |
| Board Of Equalization: | 44-021983 |
| Referral Date: | Not reported |
| Action Date: | Not reported |
| Created Date: | Not reported |
| Owner Tank Id: | Not reported |
| SWRCB Tank Id: | 37-000-014064-000003 |
| Tank Status: | Not reported |
| Capacity: | 2800 |
| Active Date: | Not reported |
| Tank Use: | M.V. FUEL |
| STG: | PRODUCT |
| Content: | OTHER |
| Number Of Tanks: | Not reported |
| | |
| Status: | Not reported |
| Comp Number: | 14064 |
| Number: | Not reported |
| Board Of Equalization: | 44-021983 |
| Referral Date: | Not reported |
| Action Date: | Not reported |
| Created Date: | Not reported |
| Owner Tank Id: | Not reported |
| SWRCB Tank Id: | 37-000-014064-000004 |
| Tank Status: | Not reported |
| Capacity: | 1000 |
| Active Date: | Not reported |
| Tank Use: | M.V. FUEL |
| STG: | PRODUCT |
| Content: | REG UNLEADED |
| Number Of Tanks: | Not reported |

---

**BX542** **SD COMM COLLEGE DIST-CITY COLL** **CA LUST** **S111760406**
**ENE** **1313 12TH AV** **N/A**
**1/4-1/2** **SAN DIEGO, CA 92101**
**0.439 mi.**
**2316 ft.** **Site 2 of 2 in cluster BX**

**Relative:**
**Higher**

**Actual:**
**133 ft.**

LUST:

| | |
|---|---|
| Region: | STATE |
| Global Id: | T0607300091 |
| Latitude: | 32.7189073 |
| Longitude: | -117.1536231 |
| Case Type: | LUST Cleanup Site |
| Status: | Completed - Case Closed |
| Status Date: | 01/16/1989 |
| Lead Agency: | SAN DIEGO COUNTY LOP |
| Case Worker: | Not reported |
| Local Agency: | Not reported |
| RB Case Number: | 9UT1081 |

**SD COMM COLLEGE DIST-CITY COLL (Continued)** **S111760406**

LOC Case Number: H14064-001
File Location: Local Agency
Potential Media Affect: Soil
Potential Contaminants of Concern: Diesel
Site History: Not reported

Click here to access the California GeoTracker records for this facility:

Status History:
Global Id: T0607300091
Status: Open - Case Begin Date
Status Date: 08/30/1988

Global Id: T0607300091
Status: Completed - Case Closed
Status Date: 01/16/1989

Regulatory Activities:
Global Id: T0607300091
Action Type: Other
Date: 08/30/1988
Action: Leak Began

Global Id: T0607300091
Action Type: Other
Date: 08/30/1988
Action: Leak Discovery

Global Id: T0607300091
Action Type: Other
Date: 08/30/1988
Action: Leak Stopped

Global Id: T0607300091
Action Type: Other
Date: 08/30/1988
Action: Leak Reported

---

**BW543** **LITTLE ITALY NEIGHBORHOOD DEV** **CA SLIC** **S104755431**
**WNW** **1502 INDIA ST** **CA San Diego Co. HMMD** **N/A**
**1/4-1/2** **SAN DIEGO, CA 92101** **CA SAN DIEGO CO. SAM**
**0.440 mi.**
**2322 ft.** **Site 3 of 9 in cluster BW**

**Relative:**
**Lower**

**Actual:**
**44 ft.**

SLIC:
Region: STATE
**Facility Status:** **Completed - Case Closed**
Status Date: 10/10/1997
Global Id: T0608110040
Lead Agency: SAN DIEGO COUNTY LOP
Lead Agency Case Number: H36162-001
Latitude: 32.721059
Longitude: -117.168474
Case Type: Cleanup Program Site
Case Worker: NS
Local Agency: SAN DIEGO COUNTY LOP
RB Case Number: Not reported

**LITTLE ITALY NEIGHBORHOOD DEV (Continued)** **S104755431**

| | |
|---|---|
| File Location: | Local Agency |
| Potential Media Affected: | Not reported |
| Potential Contaminants of Concern: | Not reported |
| Site History: | Not reported |

Click here to access the California GeoTracker records for this facility:

SAN DIEGO CO. HMMD:

| | |
|---|---|
| Facility Id: | 136162 |
| Business Type: | Not reported |
| EPA Id Number: | Not reported |
| APN: | 533-327-18-00 |
| Last HMMD Inspection: | Not reported |
| Permit Status: | INAC |
| Permit Expiration: | Not reported |
| Facility Owner: | CENTER CITY DEVELOPMENT CORP |
| Facility Address: | 225 BROADWAY 1100 |
| Facility City: | SAN DIEGO |
| Facility State: | CA |
| Facility Zip: | 92101- |
| UST Owner: | Not reported |
| Handle Regulated Hazmat: | Not reported |
| Own Or Operate UST: | Not reported |
| Subject To APSA: | Not reported |
| Generate Haz Waste: | Not reported |
| Treat Haz Waste: | Not reported |
| Generate Medical Waste: | Not reported |

SAN DIEGO CO. SAM:

| | |
|---|---|
| Case Number: | H36162-001 |
| Agency: | DEH Site Assessment & Mitigation |
| **Funding:** | **Non Billable** |
| Facility Type: | Complaint |
| Facility Status: | Closed Case |
| Date: | 10/10/1997 |
| Date Began: | 6/1/1996 |

---

**BW544** **LITTLE ITALY NEIGHBORHOOD DEV** **CA SLIC** **S104755575**
**WNW** **1504 INDIA ST** **CA San Diego Co. HMMD** **N/A**
**1/4-1/2** **SAN DIEGO, CA 92101** **CA SAN DIEGO CO. SAM**
**0.440 mi.**
**2322 ft.** **Site 4 of 9 in cluster BW**

**Relative:**
**Lower**

**Actual:**
**44 ft.**

SLIC:

| | |
|---|---|
| Region: | STATE |
| **Facility Status:** | **Completed - Case Closed** |
| Status Date: | 10/10/1997 |
| Global Id: | T0608127922 |
| Lead Agency: | SAN DIEGO COUNTY LOP |
| Lead Agency Case Number: | H36430-001 |
| Latitude: | 32.721059 |
| Longitude: | -117.168474 |
| Case Type: | Cleanup Program Site |
| Case Worker: | NS |
| Local Agency: | SAN DIEGO COUNTY LOP |
| RB Case Number: | Not reported |
| File Location: | Local Agency |

**LITTLE ITALY NEIGHBORHOOD DEV (Continued)** **S104755575**

Potential Media Affected: Not reported
Potential Contaminants of Concern: Not reported
Site History: Not reported

Click here to access the California GeoTracker records for this facility:

SAN DIEGO CO. HMMD:
Facility Id: 136430
Business Type: Not reported
EPA Id Number: Not reported
APN: 533-327-18-00
Last HMMD Inspection: Not reported
Permit Status: INAC
Permit Expiration: Not reported
Facility Owner: CENTER CITY DEVELOPMENT CORP
Facility Address: 225 BROADWAY 1100
Facility City: SAN DIEGO
Facility State: CA
Facility Zip: 92101-
UST Owner: Not reported
Handle Regulated Hazmat: Not reported
Own Or Operate UST: Not reported
Subject To APSA: Not reported
Generate Haz Waste: Not reported
Treat Haz Waste: Not reported
Generate Medical Waste: Not reported

SAN DIEGO CO. SAM:
Case Number: H36430-001
Agency: DEH Site Assessment & Mitigation
**Funding:** **Non Billable**
Facility Type: Complaint
Facility Status: Closed Case
Date: 10/10/1997
Date Began: 6/1/1996

---

**BR545** **THE LIVERY** **CA LUST** **S105539611**
**SE** **666 10TH AV** **CA San Diego Co. HMMD** **N/A**
**1/4-1/2** **SAN DIEGO, CA 92101** **CA SAN DIEGO CO. SAM**
**0.445 mi.**
**2350 ft.** **Site 4 of 5 in cluster BR**

**Relative:**
**Lower**

**Actual:**
**58 ft.**

LUST:
Region: STATE
Global Id: T0607301709
Latitude: 32.7122720970093
Longitude: -117.155392169952
Case Type: LUST Cleanup Site
Status: Completed - Case Closed
Status Date: 05/11/1999
Lead Agency: SAN DIEGO COUNTY LOP
Case Worker: Not reported
Local Agency: Not reported
RB Case Number: 9UT2943
LOC Case Number: H21058-001
File Location: Local Agency
Potential Media Affect: Soil

**THE LIVERY (Continued)** **S105539611**

Potential Contaminants of Concern: Gasoline
Site History: Not reported

Click here to access the California GeoTracker records for this facility:

Status History:
Global Id: T0607301709
Status: Completed - Case Closed
Status Date: 05/11/1999

Global Id: T0607301709
Status: Open - Case Begin Date
Status Date: 10/24/1994

Regulatory Activities:
Global Id: T0607301709
Action Type: Other
Date: 10/24/1994
Action: Leak Began

Global Id: T0607301709
Action Type: Other
Date: 10/24/1994
Action: Leak Discovery

Global Id: T0607301709
Action Type: Other
Date: 10/24/1994
Action: Leak Stopped

Global Id: T0607301709
Action Type: Other
Date: 10/24/1994
Action: Leak Reported

SAN DIEGO CO. HMMD:
Facility Id: 121058
Business Type: Not reported
EPA Id Number: Not reported
APN: 535-136-01-00
Last HMMD Inspection: 10/26/1993
Permit Status: INAC
Permit Expiration: Not reported
Facility Owner: THE LIVERY
Facility Address: 666 10TH AV
Facility City: SAN DIEGO
Facility State: CA
Facility Zip: 92101-7218
UST Owner: THE LIVERY
Handle Regulated Hazmat: Y
Own Or Operate UST: Not reported
Subject To APSA: Not reported
Generate Haz Waste: Not reported
Treat Haz Waste: Not reported
Generate Medical Waste: Not reported

**THE LIVERY (Continued)** **S105539611**

UST:

| | |
|---|---|
| UST Name: | UNDERGROUND TANK 121058 T001 |
| Last Update: | 2012-11-02 14:17:38 |
| Permit Number: | 121058 |
| Tank Type: | DOUBLE WALL |
| Additional Id: | 1 |
| Capacity Gallons: | 6000 |
| UST Contents: | REGULAR UNLEADED |
| Other Content Info: | REGULAR UNLEADED |
| Reg Status: | REMOVED |
| Remove Close Date: | 1994-12-21 00:00:00 |
| Year Installed: | 1985-01-01 00:00:00 |
| Pipe Type: | LINED TRENCH |
| Delivery System: | PRESSURE |
| Monitor Code: | 25 |
| UST Monitor Method: | EXTERNAL MONITOR : CONTINUOUS VADOSE ZONE VAPOR MONITORS AND / OR WEEKLY (MINIMUM) VADOSE ZONE LIQUID MONITORING |

| | |
|---|---|
| UST Name: | UNDERGROUND TANK 121058 T002 |
| Last Update: | 2012-11-02 14:17:38 |
| Permit Number: | 121058 |
| Tank Type: | DOUBLE WALL |
| Additional Id: | 2 |
| Capacity Gallons: | 6000 |
| UST Contents: | LEADED |
| Other Content Info: | LEADED |
| Reg Status: | REMOVED |
| Remove Close Date: | 1994-12-21 00:00:00 |
| Year Installed: | 1985-01-01 00:00:00 |
| Pipe Type: | LINED TRENCH |
| Delivery System: | PRESSURE |
| Monitor Code: | 25 |
| UST Monitor Method: | EXTERNAL MONITOR : CONTINUOUS VADOSE ZONE VAPOR MONITORS AND / OR WEEKLY (MINIMUM) VADOSE ZONE LIQUID MONITORING |

| | |
|---|---|
| UST Name: | UNDERGROUND TANK 121058 T003 |
| Last Update: | 2012-11-02 14:17:38 |
| Permit Number: | 121058 |
| Tank Type: | SINGLE WALL |
| Additional Id: | 003 |
| Capacity Gallons: | 500 |
| UST Contents: | Not reported |
| Other Content Info: | WASTE OIL |
| Reg Status: | REMOVED |
| Remove Close Date: | 1995-02-02 00:00:00 |
| Year Installed: | Not reported |
| Pipe Type: | Not reported |
| Delivery System: | Not reported |
| Monitor Code: | 90 |
| UST Monitor Method: | NO MONITORING ALTERNATIVE SELECTED. VERIFY AND ENTER MONITORING ALTERNATIVE DURING INSPECTION. |

SAN DIEGO CO. SAM:

| | |
|---|---|
| Case Number: | H21058-001 |
| Agency: | DEH Site Assessment & Mitigation |

**THE LIVERY (Continued)** **S105539611**

| | |
|---|---|
| **Funding:** | **LOP - Federal Fund** |
| Facility Type: | Soils Only |
| Facility Status: | Closed Case |
| Date: | 5/11/1999 |
| Date Began: | 10/24/1994 |

---

**BY546** **COMPREHENSIVE HEALTH CENTER - DOWNTOWN** **CA LUST** **S100936629**
**NNW** **120 ELM ST** **CA SWEEPS UST** **N/A**
**1/4-1/2** **SAN DIEGO, CA 92101** **CA San Diego Co. HMMD**
**0.447 mi.** **CA SAN DIEGO CO. SAM**
**2359 ft.** **Site 1 of 3 in cluster BY**

**Relative:**
**Higher**

**Actual:**
**146 ft.**

LUST REG 9:

| | |
|---|---|
| Region: | 9 |
| Status: | Case Closed |
| Case Number: | 9UT3538 |
| Local Case: | H19966-001 |
| Substance: | Diesel |
| Qty Leaked: | Not reported |
| Abate Method: | Not reported |
| Local Agency: | San Diego |
| How Found: | Tank Closure |
| How Stopped: | Close Tank |
| Source: | Tank |
| Cause: | Corrosion |
| Lead Agency: | Local Agency |
| Case Type: | Soil only |
| Date Found: | 09/15/1997 |
| Date Stopped: | 09/15/1997 |
| Confirm Date: | 09/15/1997 |
| Submit Workplan: | 9/29/97 |
| Prelim Assess: | / / |
| Desc Pollution: | Not reported |
| Remed Plan: | / / |
| Remed Action: | Not reported |
| Began Monitor: | Not reported |
| Release Date: | 09/15/1997 |
| Enforce Date: | Not reported |
| Closed Date: | 2/22/00 |
| Enforce Type: | Not reported |
| Pilot Program: | LOP |
| Basin Number: | 908.22 |
| GW Depth: | >12' |
| Beneficial Use: | No Beneficial groundwater use |
| NPDES Number: | Not reported |
| Priority: | Low priority. Priority ranking can change over time. |
| File Dispn: | Administratively opened on database, however no file physically exists |
| Interim Remedial Actions: | Not reported |
| Cleanup and Abatement order Number: | Not reported |
| Waste Discharge Requirement Number: | Not reported |

SWEEPS UST:

| | |
|---|---|
| Status: | Active |
| Comp Number: | 19966 |
| Number: | 9 |
| Board Of Equalization: | 44-023061 |
| Referral Date: | Not reported |

**COMPREHENSIVE HEALTH CENTER - DOWNTOWN (Continued)** **S100936629**

| | |
|---|---|
| Action Date: | 06-26-92 |
| Created Date: | 02-29-88 |
| Owner Tank Id: | Not reported |
| SWRCB Tank Id: | 37-000-019966-000001 |
| Tank Status: | A |
| Capacity: | 565 |
| Active Date: | Not reported |
| Tank Use: | M.V. FUEL |
| STG: | P |
| Content: | OTHER |
| Number Of Tanks: | 1 |

SAN DIEGO CO. HMMD:

| | |
|---|---|
| Facility Id: | 119966 |
| Business Type: | Not reported |
| EPA Id Number: | CAD981641186 |
| APN: | 533-284-12-00 |
| Last HMMD Inspection: | 03/31/1999 |
| Permit Status: | INAC |
| Permit Expiration: | Not reported |
| Facility Owner: | TENET HEALTHCARE |
| Facility Address: | 6655 ALVARADO RD |
| Facility City: | SAN DIEGO |
| Facility State: | CA |
| Facility Zip: | 92120-5298 |
| UST Owner: | HARBOR MEDICAL CENTER |
| Handle Regulated Hazmat: | Y |
| Own Or Operate UST: | Not reported |
| Subject To APSA: | Not reported |
| Generate Haz Waste: | Y |
| Treat Haz Waste: | Y |
| Generate Medical Waste: | Not reported |

UST:

| | |
|---|---|
| UST Name: | UNDERGROUND TANK 119966 T001 |
| Last Update: | 2012-11-02 14:17:38 |
| Permit Number: | 119966 |
| Tank Type: | SINGLE WALL |
| Additional Id: | AT 3886 |
| Capacity Gallons: | 550 |
| UST Contents: | DIESEL |
| Other Content Info: | DIESEL |
| Reg Status: | REMOVED |
| Remove Close Date: | 1997-09-15 00:00:00 |
| Year Installed: | Not reported |
| Pipe Type: | SINGLE WALL |
| Delivery System: | SUCTION |
| Monitor Code: | 90 |
| UST Monitor Method: | NO MONITORING ALTERNATIVE SELECTED. VERIFY AND ENTER MONITORING ALTERNATIVE DURING INSPECTION. |

| | |
|---|---|
| Facility Id: | 210085 |
| Business Type: | 6HK10 |
| EPA Id Number: | Not reported |
| APN: | 533-284-12-00 |
| Last HMMD Inspection: | 01/15/2009 |

**COMPREHENSIVE HEALTH CENTER - DOWNTOWN (Continued)** **S100936629**

| | |
|---|---|
| Permit Status: | INAC |
| Permit Expiration: | 12/31/2010 |
| Facility Owner: | CENTRO DE SALUD DE LA COMUNIDAD DE SAN YSIDRO |
| Facility Address: | 120 ELM ST #100 |
| Facility City: | SAN DIEGO |
| Facility State: | CA |
| Facility Zip: | 92101 |
| UST Owner: | Not reported |
| Handle Regulated Hazmat: | N |
| Own Or Operate UST: | Not reported |
| Subject To APSA: | Not reported |
| Generate Haz Waste: | N |
| Treat Haz Waste: | Not reported |
| Generate Medical Waste: | Not reported |

Violations Inactive Permits:

| | |
|---|---|
| Facility Id: | 210085 |
| Update Date: | 11/02/2012 |
| Inspection Date: | 01/15/2009 |
| Violation Code: | 6HV4207 |
| Violation: | SHARPS IMPROPERLY CONTAINED |
| Violation Citation: | Generator did not store sharps waste in approved and properly marked sharps container. 118285(a)(d) |
| Activity: | Inactive Permit |

| | |
|---|---|
| Facility Id: | 210085 |
| Update Date: | 11/02/2012 |
| Inspection Date: | 01/15/2009 |
| Violation Code: | 6HV4301 |
| Violation: | SQG:MWMP NOT SUBMITTED TO HMD |
| Violation Citation: | Medical Waste Management Plan has not been submitted to County HMD (Initial/updates if Onsite Treatment) 117935 |
| Activity: | Inactive Permit |

| | |
|---|---|
| Facility Id: | 205702 |
| Business Type: | 6HK10 |
| EPA Id Number: | Not reported |
| APN: | 533-284-12-00 |
| Last HMMD Inspection: | 05/31/2006 |
| Permit Status: | INAC |
| Permit Expiration: | 10/31/2008 |
| Facility Owner: | NMA COMPREHENSIVE HEALTH CENTER |
| Facility Address: | 120 ELM ST #100 |
| Facility City: | SAN DIEGO |
| Facility State: | CA |
| Facility Zip: | 92101 |
| UST Owner: | Not reported |
| Handle Regulated Hazmat: | Not reported |
| Own Or Operate UST: | Not reported |
| Subject To APSA: | Not reported |
| Generate Haz Waste: | Not reported |
| Treat Haz Waste: | Not reported |
| Generate Medical Waste: | Not reported |

Violations Inactive Permits:

| | |
|---|---|
| Facility Id: | 205702 |
| Update Date: | 11/02/2012 |

**COMPREHENSIVE HEALTH CENTER - DOWNTOWN (Continued)** **S100936629**

Inspection Date: 05/31/2006
Violation Code: 6HV4201
Violation: NO UPF PERMIT FOR MEDICAL WASTE
Violation Citation: A Unified Program Facility Permit has not been obtained for the generation of medical waste. 117705, 68.905
Activity: Inactive Permit

SAN DIEGO CO. SAM:
Case Number: H19966-001
Agency: DEH Site Assessment & Mitigation
**Funding:** **LOP - Federal Fund**
Facility Type: Soils Only
Facility Status: Closed Case
Date: 4/14/2000
Date Began: 9/15/1997

---

**BY547** **HARBORVIEW HOSP CENTER** **RCRA-SQG** **1000164425**
**NNW** **120 ELM ST** **FINDS** **CAD981641186**
**1/4-1/2** **SAN DIEGO, CA 92101** **CA HIST CORTESE**
**0.447 mi.** **CA LUST**
**2359 ft.** **Site 2 of 3 in cluster BY** **CA San Diego Co. HMMD**

**Relative:**
**Higher**

**Actual:**
**146 ft.**

RCRA-SQG:
Date form received by agency: 09/01/1996
Facility name: HARBORVIEW HOSP CENTER
Facility address: 120 ELM ST
SAN DIEGO, CA 92101
EPA ID: CAD981641186
Contact: Not reported
Contact address: Not reported
Not reported
Contact country: US
Contact telephone: Not reported
Contact email: Not reported
EPA Region: 09
Land type: Facility is not located on Indian land. Additional information is not known.
Classification: Small Small Quantity Generator
Description: Handler: generates more than 100 and less than 1000 kg of hazardous waste during any calendar month and accumulates less than 6000 kg of hazardous waste at any time; or generates 100 kg or less of hazardous waste during any calendar month, and accumulates more than 1000 kg of hazardous waste at any time

Owner/Operator Summary:
Owner/operator name: REPUBLIC HEALTH CORP
Owner/operator address: NOT REQUIRED
NOT REQUIRED, ME 99999
Owner/operator country: Not reported
Owner/operator telephone: (415) 555-1212
Legal status: Private
Owner/Operator Type: Owner
Owner/Op start date: Not reported
Owner/Op end date: Not reported

Owner/operator name: NOT REQUIRED
Owner/operator address: NOT REQUIRED

**HARBORVIEW HOSP CENTER (Continued)** **1000164425**

NOT REQUIRED, ME 99999
Owner/operator country: Not reported
Owner/operator telephone: (415) 555-1212
Legal status: Private
Owner/Operator Type: Operator
Owner/Op start date: Not reported
Owner/Op end date: Not reported

Handler Activities Summary:
U.S. importer of hazardous waste: No
Mixed waste (haz. and radioactive): No
Recycler of hazardous waste: No
Transporter of hazardous waste: No
Treater, storer or disposer of HW: No
Underground injection activity: No
On-site burner exemption: No
Furnace exemption: No
Used oil fuel burner: No
Used oil processor: No
User oil refiner: No
Used oil fuel marketer to burner: No
Used oil Specification marketer: No
Used oil transfer facility: No
Used oil transporter: No

Historical Generators:
Date form received by agency: 01/21/1987
Site name: HARBORVIEW HOSP CENTER
Classification: Large Quantity Generator

Facility Has Received Notices of Violations:
Regulation violated: FR - 262.10-12.A
Area of violation: Generators - General
Date violation determined: 05/05/1993
Date achieved compliance: 05/05/1998
Violation lead agency: State
Enforcement action: Not reported
Enforcement action date: Not reported
Enf. disposition status: Not reported
Enf. disp. status date: Not reported
Enforcement lead agency: Not reported
Proposed penalty amount: Not reported
Final penalty amount: Not reported
Paid penalty amount: Not reported

Regulation violated: FR - 262.10-12.A
Area of violation: Generators - General
Date violation determined: 09/20/1991
Date achieved compliance: 05/05/1993
Violation lead agency: State
Enforcement action: Not reported
Enforcement action date: Not reported
Enf. disposition status: Not reported
Enf. disp. status date: Not reported
Enforcement lead agency: Not reported
Proposed penalty amount: Not reported

**HARBORVIEW HOSP CENTER (Continued)** **1000164425**

Final penalty amount: Not reported
Paid penalty amount: Not reported

Regulation violated: FR - 262.10-12.A
Area of violation: Generators - General
Date violation determined: 01/24/1990
Date achieved compliance: 09/20/1991
Violation lead agency: State
Enforcement action: Not reported
Enforcement action date: Not reported
Enf. disposition status: Not reported
Enf. disp. status date: Not reported
Enforcement lead agency: Not reported
Proposed penalty amount: Not reported
Final penalty amount: Not reported
Paid penalty amount: Not reported

Evaluation Action Summary:
Evaluation date: 05/05/1993
Evaluation: COMPLIANCE EVALUATION INSPECTION ON-SITE
Area of violation: Generators - General
Date achieved compliance: 05/05/1998
Evaluation lead agency: State Contractor/Grantee

Evaluation date: 09/20/1991
Evaluation: COMPLIANCE EVALUATION INSPECTION ON-SITE
Area of violation: Generators - General
Date achieved compliance: 05/05/1993
Evaluation lead agency: State Contractor/Grantee

Evaluation date: 01/24/1990
Evaluation: COMPLIANCE EVALUATION INSPECTION ON-SITE
Area of violation: Generators - General
Date achieved compliance: 09/20/1991
Evaluation lead agency: State Contractor/Grantee

FINDS:

Registry ID: 110002735719

Environmental Interest/Information System
RCRAInfo is a national information system that supports the Resource Conservation and Recovery Act (RCRA) program through the tracking of events and activities related to facilities that generate, transport, and treat, store, or dispose of hazardous waste. RCRAInfo allows RCRA program staff to track the notification, permit, compliance, and corrective action activities required under RCRA.

HIST CORTESE:
Region: CORTESE
Facility County Code: 37
Reg By: LTNKA
Reg Id: 9UT3538

LUST:

**HARBORVIEW HOSP CENTER (Continued)** **1000164425**

| | |
|---|---|
| Region: | STATE |
| Global Id: | T0607302307 |
| Latitude: | 32.724579 |
| Longitude: | -117.163427 |
| Case Type: | LUST Cleanup Site |
| Status: | Completed - Case Closed |
| Status Date: | 04/14/2000 |
| Lead Agency: | SAN DIEGO COUNTY LOP |
| Case Worker: | NS |
| Local Agency: | SAN DIEGO COUNTY LOP |
| RB Case Number: | 9UT3538 |
| LOC Case Number: | H19966-001 |
| File Location: | Local Agency |
| Potential Media Affect: | Soil |
| Potential Contaminants of Concern: | Diesel |
| Site History: | Not reported |

Click here to access the California GeoTracker records for this facility:

Contact:

| | |
|---|---|
| Global Id: | T0607302307 |
| Contact Type: | Local Agency Caseworker |
| Contact Name: | NASSER SIONIT |
| Organization Name: | SAN DIEGO COUNTY LOP |
| Address: | P.O. Box 129261 |
| City: | San Diego |
| Email: | nasser.sionit@sdcounty.ca.gov |
| Phone Number: | Not reported |

Status History:

| | |
|---|---|
| Global Id: | T0607302307 |
| Status: | Completed - Case Closed |
| Status Date: | 04/14/2000 |
| | |
| Global Id: | T0607302307 |
| Status: | Open - Case Begin Date |
| Status Date: | 09/15/1997 |

Regulatory Activities:

| | |
|---|---|
| Global Id: | T0607302307 |
| Action Type: | Other |
| Date: | 09/15/1997 |
| Action: | Leak Began |
| | |
| Global Id: | T0607302307 |
| Action Type: | Other |
| Date: | 09/15/1997 |
| Action: | Leak Discovery |
| | |
| Global Id: | T0607302307 |
| Action Type: | Other |
| Date: | 09/15/1997 |
| Action: | Leak Stopped |
| | |
| Global Id: | T0607302307 |
| Action Type: | ENFORCEMENT |
| Date: | 03/24/1998 |

**HARBORVIEW HOSP CENTER (Continued)** **1000164425**

Action: Notice of Responsibility

Global Id: T0607302307
Action Type: Other
Date: 09/15/1997
Action: Leak Reported

Global Id: T0607302307
Action Type: RESPONSE
Date: 07/09/1999
Action: Other Report / Document

SAN DIEGO CO. HMMD:
Facility Id: 151937
Business Type: 6HK10
EPA Id Number: Not reported
APN: 533-284-12-00
Last HMMD Inspection: Not reported
Permit Status: INAC
Permit Expiration: 06/30/1994
Facility Owner: HARBOR VIEW MEDICAL CENTER
Facility Address: 120 ELM ST
Facility City: SAN DIEGO
Facility State: CA
Facility Zip: 92101-2602
UST Owner: Not reported
Handle Regulated Hazmat: Not reported
Own Or Operate UST: Not reported
Subject To APSA: Not reported
Generate Haz Waste: Not reported
Treat Haz Waste: Not reported
Generate Medical Waste: Not reported

---

**BR548** **THE LIVERY/FMR PAC BELL** **CA HIST CORTESE** **S103891797**
**SE** **660 10TH AVE** **CA LUST** **N/A**
**1/4-1/2** **SAN DIEGO, CA 92103**
**0.448 mi.**
**2365 ft.** **Site 5 of 5 in cluster BR**

**Relative:**
**Lower**

**Actual:**
**57 ft.**

HIST CORTESE:
Region: CORTESE
Facility County Code: 37
Reg By: LTNKA
Reg Id: 9UT2943

LUST REG 9:
Region: 9
Status: Case Closed
Case Number: 9UT2943
Local Case: H21058-001
Substance: Gasoline
Qty Leaked: 0
Abate Method: No Action Required - incident is minor, requiring no remedial action
Local Agency: San Diego
How Found: Other Means
How Stopped: Other Means

**THE LIVERY/FMR PAC BELL (Continued)** **S103891797**

Source: Unknown
Cause: Unknown
Lead Agency: Local Agency
Case Type: Soil only
Date Found: 11/07/1994
Date Stopped: 11/07/1994
Confirm Date: 11/01/1994
Submit Workplan: Not reported
Prelim Assess: 11/14/1994
Desc Pollution: Not reported
Remed Plan: / /
Remed Action: Not reported
Began Monitor: Not reported
Release Date: 11/07/1994
Enforce Date: Not reported
Closed Date: 5/11/99
Enforce Type: Not reported
Pilot Program: LOP
Basin Number: 908.21
GW Depth: >30'
Beneficial Use: No Beneficial groundwater use
NPDES Number: Not reported
Priority: Low priority. Priority ranking can change over time.
File Dispn: File discarded, case closed
Interim Remedial Actions: Yes
Cleanup and Abatement order Number: Not reported
Waste Discharge Requirement Number: Not reported

---

**BZ549** **NEW PALACE ASSOCIATES** **CA HIST CORTESE** **S100273975**
**North** **1814 5TH AVE** **CA LUST** **N/A**
**1/4-1/2** **SAN DIEGO, CA 92101** **CA SWEEPS UST**
**0.449 mi.**
**2370 ft.** **Site 1 of 2 in cluster BZ**

**Relative:**
**Higher**

**Actual:**
**168 ft.**

HIST CORTESE:
Region: CORTESE
Facility County Code: 37
Reg By: LTNKA
Reg Id: 9UT2094

LUST REG 9:
Region: 9
Status: Preliminary site assessment underway
Case Number: 9UT2094
Local Case: H22853-001
Substance: Diesel
Qty Leaked: 0
Abate Method: Not reported
Local Agency: San Diego
How Found: Other Means
How Stopped: Other Means
Source: Unknown
Cause: Unknown
Lead Agency: Local Agency
Case Type: Other ground water affected
Date Found: 11/27/1991
Date Stopped: 11/27/1991

**NEW PALACE ASSOCIATES (Continued)** **S100273975**

Confirm Date: 11/27/1991
Submit Workplan: Not reported
Prelim Assess: 12/06/1991
Desc Pollution: Not reported
Remed Plan: / /
Remed Action: Not reported
Began Monitor: Not reported
Release Date: 11/27/1991
Enforce Date: Not reported
Closed Date: Not reported
Enforce Type: Not reported
Pilot Program: LOP
Basin Number: 908.21
GW Depth: >14
Beneficial Use: No Beneficial groundwater use
NPDES Number: Not reported
Priority: 2B
File Dispn: File discarded, case closed
Interim Remedial Actions: No
Cleanup and Abatement order Number: Not reported
Waste Discharge Requirement Number: Not reported

SWEEPS UST:
Status: Not reported
Comp Number: 22853
Number: Not reported
Board Of Equalization: Not reported
Referral Date: Not reported
Action Date: Not reported
Created Date: Not reported
Owner Tank Id: Not reported
SWRCB Tank Id: 37-000-022853-000001
Tank Status: Not reported
Capacity: 1000
Active Date: Not reported
Tank Use: M.V. FUEL
STG: PRODUCT
Content: REG UNLEADED
Number Of Tanks: 2

Status: Not reported
Comp Number: 22853
Number: Not reported
Board Of Equalization: Not reported
Referral Date: Not reported
Action Date: Not reported
Created Date: Not reported
Owner Tank Id: Not reported
SWRCB Tank Id: 37-000-022853-000002
Tank Status: Not reported
Capacity: 300
Active Date: Not reported
Tank Use: UNKNOWN
STG: PRODUCT
Content: Not reported
Number Of Tanks: Not reported

**BT550** **H&H AUTO WRECKING** **CA LUST** **S104746984**
**SSE** **534 08TH AV** **CA SLIC** **N/A**
**1/4-1/2** **SAN DIEGO, CA 92101** **CA San Diego Co. HMMD**
**0.449 mi.** **CA SAN DIEGO CO. SAM**
**2371 ft.** **Site 7 of 8 in cluster BT**

**Relative:**
**Lower**

**Actual:**
**42 ft.**

LUST:

| | |
|---|---|
| Region: | STATE |
| Global Id: | T0607302533 |
| Latitude: | 32.7107745 |
| Longitude: | -117.1575052 |
| Case Type: | LUST Cleanup Site |
| Status: | Completed - Case Closed |
| Status Date: | 04/06/2000 |
| Lead Agency: | SAN DIEGO COUNTY LOP |
| Case Worker: | Not reported |
| Local Agency: | Not reported |
| RB Case Number: | 9UT3766 |
| LOC Case Number: | H10709-002 |
| File Location: | Local Agency |
| Potential Media Affect: | Other Groundwater (uses other than drinking water) |
| Potential Contaminants of Concern: | Gasoline |
| Site History: | Not reported |

Click here to access the California GeoTracker records for this facility:

Status History:

| | |
|---|---|
| Global Id: | T0607302533 |
| Status: | Completed - Case Closed |
| Status Date: | 04/06/2000 |
| Global Id: | T0607302533 |
| Status: | Open - Case Begin Date |
| Status Date: | 11/18/1998 |

Regulatory Activities:

| | |
|---|---|
| Global Id: | T0607302533 |
| Action Type: | Other |
| Date: | 11/18/1998 |
| Action: | Leak Began |
| Global Id: | T0607302533 |
| Action Type: | Other |
| Date: | 11/18/1998 |
| Action: | Leak Discovery |
| Global Id: | T0607302533 |
| Action Type: | Other |
| Date: | 11/18/1998 |
| Action: | Leak Reported |

SLIC:

| | |
|---|---|
| Region: | STATE |
| **Facility Status:** | **Completed - Case Closed** |
| Status Date: | 04/06/2000 |
| Global Id: | T0608122653 |
| Lead Agency: | SAN DIEGO COUNTY LOP |
| Lead Agency Case Number: | H10709-001 |

**H&H AUTO WRECKING (Continued)** **S104746984**

| | |
|---|---|
| Latitude: | Not reported |
| Longitude: | Not reported |
| Case Type: | Cleanup Program Site |
| Case Worker: | Not reported |
| Local Agency: | Not reported |
| RB Case Number: | Not reported |
| File Location: | Local Agency |
| Potential Media Affected: | Soil |
| Potential Contaminants of Concern: | Waste Oil / Motor / Hydraulic / Lubricating |
| Site History: | Not reported |

Click here to access the California GeoTracker records for this facility:

SAN DIEGO CO. HMMD:

| | |
|---|---|
| Facility Id: | 110709 |
| Business Type: | 6HK32 |
| EPA Id Number: | Not reported |
| APN: | 535-112-10-00 |
| Last HMMD Inspection: | 11/07/1994 |
| Permit Status: | INAC |
| Permit Expiration: | 10/13/1999 |
| Facility Owner: | CHARLIE MIINCH |
| Facility Address: | 534 08TH AV |
| Facility City: | SAN DIEGO |
| Facility State: | CA |
| Facility Zip: | 92101-7124 |
| UST Owner: | Not reported |
| Handle Regulated Hazmat: | Not reported |
| Own Or Operate UST: | Not reported |
| Subject To APSA: | Not reported |
| Generate Haz Waste: | Y |
| Treat Haz Waste: | Not reported |
| Generate Medical Waste: | Not reported |

UST:

| | |
|---|---|
| UST Name: | UNDERGROUND TANK 110709 T001 |
| Last Update: | 2012-11-02 14:17:38 |
| Permit Number: | 110709 |
| Tank Type: | SINGLE WALL |
| Additional Id: | AT4427 |
| Capacity Gallons: | 270 |
| UST Contents: | MIDGRADE UNLEADED |
| Other Content Info: | MIDGRADE UNLEADED |
| Reg Status: | REMOVED |
| Remove Close Date: | 1999-04-26 00:00:00 |
| Year Installed: | Not reported |
| Pipe Type: | Not reported |
| Delivery System: | Not reported |
| Monitor Code: | 90 |
| UST Monitor Method: | NO MONITORING ALTERNATIVE SELECTED. VERIFY AND ENTER MONITORING ALTERNATIVE DURING INSPECTION. |

| | |
|---|---|
| UST Name: | UNDERGROUND TANK 110709 T002 |
| Last Update: | 2012-11-02 14:17:38 |
| Permit Number: | 110709 |
| Tank Type: | SINGLE WALL |
| Additional Id: | AT4427 |

**H&H AUTO WRECKING (Continued)** **S104746984**

| | |
|---|---|
| Capacity Gallons: | 550 |
| UST Contents: | MIDGRADE UNLEADED |
| Other Content Info: | MIDGRADE UNLEADED |
| Reg Status: | CLOSED |
| Remove Close Date: | 1999-04-26 00:00:00 |
| Year Installed: | Not reported |
| Pipe Type: | Not reported |
| Delivery System: | Not reported |
| Monitor Code: | 90 |
| UST Monitor Method: | NO MONITORING ALTERNATIVE SELECTED. VERIFY AND ENTER MONITORING ALTERNATIVE DURING INSPECTION. |
| UST Name: | UNDERGROUND TANK 110709 T003 |
| Last Update: | 2012-11-02 14:17:38 |
| Permit Number: | 110709 |
| Tank Type: | SINGLE WALL |
| Additional Id: | AT4427 |
| Capacity Gallons: | 550 |
| UST Contents: | MIDGRADE UNLEADED |
| Other Content Info: | MIDGRADE UNLEADED |
| Reg Status: | REMOVED |
| Remove Close Date: | 1999-04-26 00:00:00 |
| Year Installed: | Not reported |
| Pipe Type: | Not reported |
| Delivery System: | Not reported |
| Monitor Code: | 90 |
| UST Monitor Method: | NO MONITORING ALTERNATIVE SELECTED. VERIFY AND ENTER MONITORING ALTERNATIVE DURING INSPECTION. |
| UST Name: | UNDERGROUND TANK 110709 T004 |
| Last Update: | 2012-11-02 14:17:38 |
| Permit Number: | 110709 |
| Tank Type: | SINGLE WALL |
| Additional Id: | AT4427 |
| Capacity Gallons: | 320 |
| UST Contents: | MIDGRADE UNLEADED |
| Other Content Info: | MIDGRADE UNLEADED |
| Reg Status: | CLOSED |
| Remove Close Date: | 1999-03-05 00:00:00 |
| Year Installed: | Not reported |
| Pipe Type: | Not reported |
| Delivery System: | Not reported |
| Monitor Code: | 90 |
| UST Monitor Method: | NO MONITORING ALTERNATIVE SELECTED. VERIFY AND ENTER MONITORING ALTERNATIVE DURING INSPECTION. |
| UST Name: | UNDERGROUND TANK 110709 T005 |
| Last Update: | 2012-11-02 14:17:38 |
| Permit Number: | 110709 |
| Tank Type: | SINGLE WALL |
| Additional Id: | AT4427 |
| Capacity Gallons: | 130 |
| UST Contents: | MIDGRADE UNLEADED |
| Other Content Info: | MIDGRADE UNLEADED |
| Reg Status: | REMOVED |
| Remove Close Date: | 1999-03-05 00:00:00 |
| Year Installed: | Not reported |

**H&H AUTO WRECKING (Continued)** **S104746984**

Pipe Type: Not reported
Delivery System: Not reported
Monitor Code: 90
UST Monitor Method: NO MONITORING ALTERNATIVE SELECTED. VERIFY AND ENTER MONITORING ALTERNATIVE DURING INSPECTION.

SAN DIEGO CO. SAM:
Case Number: H10709-001
Agency: DEH Site Assessment & Mitigation
**Funding:** **Private - VAP**
Facility Type: Soils Only
Facility Status: Closed Case
Date: 4/6/2000
Date Began: 10/15/1998

Case Number: H10709-002
Agency: DEH Site Assessment & Mitigation
**Funding:** **LOP - Federal Fund**
Facility Type: GW With No Beneficial Use Designation
Facility Status: Closed Case
Date: 4/6/2000
Date Began: 11/18/1998

---

**CA551** **G LOFT EAST** **CA SLIC** **S108407061**
**SE** **1050 G ST** **CA SAN DIEGO CO. SAM** **N/A**
**1/4-1/2** **SAN DIEGO, CA 92101**
**0.449 mi.**
**2373 ft.** **Site 1 of 4 in cluster CA**

**Relative:**
**Lower**

**Actual:**
**62 ft.**

SLIC:
Region: STATE
**Facility Status:** **Completed - Case Closed**
Status Date: 01/29/2010
Global Id: T0607383603
Lead Agency: SAN DIEGO COUNTY LOP
Lead Agency Case Number: H39439-001
Latitude: 32.712911
Longitude: -117.155131
Case Type: Cleanup Program Site
Case Worker: NS
Local Agency: SAN DIEGO COUNTY LOP
RB Case Number: Not reported
File Location: Local Agency
Potential Media Affected: Soil
Potential Contaminants of Concern: Not reported
Site History: The site is located in downtown San Diego on the southern half of the block bounded by 10th, 11th and G Streets. Historically the site has been used as a mixture of residential and commercial including two gas stations, automotive repair shops and a bank. Oliver McMillan planned to develop a seven-level residential complex over a commercial ground level and three subterranean parking levels. A preliminary trenching and soil sampling/analyses activities at the site documented the presence of petroleum hydrocarbons and lead/burn ash impacted soils at varying depths across the site. In August 2006 a Site Mitigation Work Plan was submitted to DEH and was approved to mitigate the site by excavation of contaminated as well as clean

**G LOFT EAST (Continued)** **S108407061**

soils and disposal to a regulated facility and for re-use. In September 2006, potholling and soil sampling started for the purpose of pre-profiling soil for removal and disposal purposes. Soil excavation was performed in several stages and extended to a final depth of 36 feet below ground surface across the entire site to facilitate the construction of a three level underground parking structure. Confirmation samples were collected from the walls and bottom of the excavation to ensure all of the contaminated soils had been removed. Approximately 4,760 cubic yards of TPH impacted and 14,460 cubic yards of lead impacted and semi-volatile organic compounds soils were exported under manifest to Otay Landfill. Approximately 100 cubic yards of lead impacted soil were also disposed of at the Copper Mountain Disposal facility in Yuma, Arizona. In addition, about 42,400 cubic yards of clean soil were re-used at other construction sites. The consultants estimated that approximately 600 cubic yards of TPH impacted soil remain in place beneath the parking floor at the south west corner of the parking area. This residual soil is approximately 10 feet thick and occupies about 40 feet by 40 feet area. The consultants concluded that this residual contamination does not pose a threat to the public health. The consultants recommended closure of the case and DEH concurs with the recommendation

Click here to access the California GeoTracker records for this facility:

SAN DIEGO CO. SAM:

| | |
|---|---|
| Case Number: | H39439-001 |
| Agency: | DEH Site Assessment & Mitigation |
| **Funding:** | **Private - VAP** |
| Facility Type: | Soils Only |
| Facility Status: | Closed Case |
| Date: | 1/29/2010 |
| Date Began: | 10/17/2002 |

---

**BV552** **SDG&E** **CA San Diego Co. HMMD S100729567**
**WSW** **714 W E ST** **CA SAN DIEGO CO. SAM N/A**
**1/4-1/2** **SAN DIEGO, CA 92101**
**0.451 mi.**
**2379 ft.** **Site 2 of 4 in cluster BV**

**Relative:**
**Lower**

**Actual:**
**22 ft.**

SAN DIEGO CO. HMMD:

| | |
|---|---|
| Facility Id: | 113943 |
| Business Type: | Not reported |
| EPA Id Number: | CAD981168511 |
| APN: | 533-534-04-00 |
| Last HMMD Inspection: | 09/29/1997 |
| Permit Status: | INAC |
| Permit Expiration: | 06/30/1998 |
| Facility Owner: | SAN DIEGO GAS & ELEC |
| Facility Address: | P O BOX 1831 |
| Facility City: | SAN DIEGO |
| Facility State: | CA |
| Facility Zip: | 92112-4150 |
| UST Owner: | S D G & E CO |
| Handle Regulated Hazmat: | Not reported |
| Own Or Operate UST: | Not reported |
| Subject To APSA: | Not reported |

**SDG&E (Continued)** **S100729567**

Generate Haz Waste: Y
Treat Haz Waste: Not reported
Generate Medical Waste: Not reported

UST:

UST Name: UNDERGROUND TANK 113943 T001
Last Update: 2012-11-02 14:17:38
Permit Number: 113943
Tank Type: SINGLE WALL
Additional Id: 1901
Capacity Gallons: 168300
UST Contents: DIESEL
Other Content Info: DIESEL
Reg Status: CLOSED
Remove Close Date: 1988-02-29 00:00:00
Year Installed: 1911-01-01 00:00:00
Pipe Type: Not reported
Delivery System: Not reported
Monitor Code: 90
UST Monitor Method: NO MONITORING ALTERNATIVE SELECTED. VERIFY AND ENTER MONITORING ALTERNATIVE DURING INSPECTION.

UST Name: UNDERGROUND TANK 113943 T002
Last Update: 2012-11-02 14:17:38
Permit Number: 113943
Tank Type: SINGLE WALL
Additional Id: 1902
Capacity Gallons: 168300
UST Contents: DIESEL
Other Content Info: DIESEL
Reg Status: CLOSED
Remove Close Date: 1988-02-29 00:00:00
Year Installed: 1911-01-01 00:00:00
Pipe Type: Not reported
Delivery System: Not reported
Monitor Code: 90
UST Monitor Method: NO MONITORING ALTERNATIVE SELECTED. VERIFY AND ENTER MONITORING ALTERNATIVE DURING INSPECTION.

UST Name: UNDERGROUND TANK 113943 T003
Last Update: 2012-11-02 14:17:38
Permit Number: 113943
Tank Type: SINGLE WALL
Additional Id: 1903
Capacity Gallons: 168300
UST Contents: DIESEL
Other Content Info: DIESEL
Reg Status: CLOSED
Remove Close Date: 1988-02-29 00:00:00
Year Installed: 1911-01-01 00:00:00
Pipe Type: Not reported
Delivery System: Not reported
Monitor Code: 90
UST Monitor Method: NO MONITORING ALTERNATIVE SELECTED. VERIFY AND ENTER MONITORING ALTERNATIVE DURING INSPECTION.

UST Name: UNDERGROUND TANK 113943 T004
Last Update: 2012-11-02 14:17:38

**SDG&E (Continued)** **S100729567**

| | |
|---|---|
| Permit Number: | 113943 |
| Tank Type: | SINGLE WALL |
| Additional Id: | 004 |
| Capacity Gallons: | 4000 |
| UST Contents: | DIESEL |
| Other Content Info: | DIESEL |
| Reg Status: | REMOVED |
| Remove Close Date: | 1993-02-12 00:00:00 |
| Year Installed: | Not reported |
| Pipe Type: | Not reported |
| Delivery System: | Not reported |
| Monitor Code: | 90 |
| UST Monitor Method: | NO MONITORING ALTERNATIVE SELECTED. VERIFY AND ENTER MONITORING ALTERNATIVE DURING INSPECTION. |

SAN DIEGO CO. SAM:

| | |
|---|---|
| Case Number: | H13943-001 |
| Agency: | DEH Site Assessment & Mitigation |
| **Funding:** | **LOP - Federal Fund** |
| Facility Type: | Soils Only |
| Facility Status: | Closed Case |
| Date: | 6/23/1998 |
| Date Began: | 8/22/1986 |

---

**BV553** **STATION B** **RCRA-SQG 1000413651**
**WSW** **714 WEST E ST** **FINDS CAD981168511**
**1/4-1/2** **SAN DIEGO, CA 92101** **CA NPDES**
**0.451 mi.** **CA LUST**
**2379 ft.** **Site 3 of 4 in cluster BV** **CA HIST UST**
**CA SWEEPS UST**

**Relative:**
**Lower**

**Actual:**
**22 ft.**

RCRA-SQG:

| | |
|---|---|
| Date form received by agency: | 09/01/1996 |
| Facility name: | STATION B |
| Facility address: | 714 WEST E ST<br>SAN DIEGO, CA 92101 |
| EPA ID: | CAD981168511 |
| Mailing address: | PO BOX 1831<br>SAN DIEGO, CA 92112 |
| Contact: | Not reported |
| Contact address: | Not reported<br>Not reported |
| Contact country: | US |
| Contact telephone: | Not reported |
| Contact email: | Not reported |
| EPA Region: | 09 |
| Classification: | Small Small Quantity Generator |
| Description: | Handler: generates more than 100 and less than 1000 kg of hazardous waste during any calendar month and accumulates less than 6000 kg of hazardous waste at any time; or generates 100 kg or less of hazardous waste during any calendar month, and accumulates more than 1000 kg of hazardous waste at any time |

Owner/Operator Summary:

| | |
|---|---|
| Owner/operator name: | SAN DIEGO G & E |
| Owner/operator address: | NOT REQUIRED |

**STATION B (Continued)** **1000413651**

NOT REQUIRED, ME 99999
Owner/operator country: Not reported
Owner/operator telephone: (415) 555-1212
Legal status: Private
Owner/Operator Type: Owner
Owner/Op start date: Not reported
Owner/Op end date: Not reported

Owner/operator name: NOT REQUIRED
Owner/operator address: NOT REQUIRED
NOT REQUIRED, ME 99999
Owner/operator country: Not reported
Owner/operator telephone: (415) 555-1212
Legal status: Private
Owner/Operator Type: Operator
Owner/Op start date: Not reported
Owner/Op end date: Not reported

Handler Activities Summary:
U.S. importer of hazardous waste: No
Mixed waste (haz. and radioactive): No
Recycler of hazardous waste: No
Transporter of hazardous waste: No
Treater, storer or disposer of HW: No
Underground injection activity: No
On-site burner exemption: No
Furnace exemption: No
Used oil fuel burner: No
Used oil processor: No
User oil refiner: No
Used oil fuel marketer to burner: No
Used oil Specification marketer: No
Used oil transfer facility: No
Used oil transporter: No

Historical Generators:
Date form received by agency: 04/09/1990
Site name: STATION B/SD G&E
Classification: Large Quantity Generator

Date form received by agency: 01/03/1986
Site name: STATION B
Classification: Large Quantity Generator

Violation Status: No violations found

FINDS:

Registry ID: 110002680705

Environmental Interest/Information System
CAMDBS (Clean Air Markets Division Business System) is a national information system that supports the implementation of market-based air pollution control programs administered by the Clean Air Markets Division, within the Office of Air and Radiation. These programs include the Acid Rain Program, established by Title IV of the Clean Air Act Amendments of 1990, and regional programs designed reduce the

**STATION B (Continued)** **1000413651**

transport of ozone. These emissions trading programs allows regulated facilities (primarily electric utilities) to adopt the most cost-effective strategies to reduce emissions at their units. Units that reduce their emissions below the number of allowances they hold -- each allowance is equivalent to one ton of sulfur dioxide or nitrogen oxides -- may trade allowances with other units in their system, sell them to other utilities on the open market or through EPA auctions, or bank them to cover emissions in future years. CAMDBS functions include registering responsible officials, establishing allowance accounts, reporting hourly emissions data, and transferring allowances between accounts.

RCRAInfo is a national information system that supports the Resource Conservation and Recovery Act (RCRA) program through the tracking of events and activities related to facilities that generate, transport, and treat, store, or dispose of hazardous waste. RCRAInfo allows RCRA program staff to track the notification, permit, compliance, and corrective action activities required under RCRA.

NPDES:

| | |
|---|---|
| Npdes Number: | Not reported |
| Facility Status: | Not reported |
| Agency Id: | Not reported |
| Region: | 9 |
| Regulatory Measure Id: | 291039 |
| Order No: | Not reported |
| Regulatory Measure Type: | Industrial |
| Place Id: | Not reported |
| WDID: | 9 37I005564 |
| Program Type: | Not reported |
| Adoption Date Of Regulatory Measure: | Not reported |
| Effective Date Of Regulatory Measure: | Not reported |
| Expiration Date Of Regulatory Measure: | Not reported |
| Termination Date Of Regulatory Measure: | Not reported |
| Discharge Name: | Not reported |
| Discharge Address: | Not reported |
| Discharge City: | Not reported |
| Discharge State: | Not reported |
| Discharge Zip: | Not reported |
| RECEIVED DATE: | 05/09/2008 |
| PROCESSED DATE: | 04/07/1992 |
| STATUS CODE NAME: | Terminated |
| STATUS DATE: | 04/07/1992 |
| PLACE SIZE: | 2 |
| PLACE SIZE UNIT: | Acres |
| FACILITY CONTACT NAME: | B E Alfonso |
| FACILITY CONTACT TITLE: | Not reported |
| FACILITY CONTACT PHONE: | 619-427-7022 |
| FACILITY CONTACT PHONE EXT: | Not reported |
| FACILITY CONTACT EMAIL: | Not reported |
| OPERATOR NAME: | San Diego Gas & Electric |
| OPERATOR ADDRESS: | 101 Ash St # HQ05D |
| OPERATOR CITY: | San Diego |
| OPERATOR STATE: | California |
| OPERATOR ZIP: | 92101 |
| OPERATOR CONTACT NAME: | R Vasquez |

**STATION B (Continued)** **1000413651**

| | |
|---|---|
| OPERATOR CONTACT TITLE: | Not reported |
| OPERATOR CONTACT PHONE: | 619-696-2803 |
| OPERATOR CONTACT PHONE EXT: | Not reported |
| OPERATOR CONTACT EMAIL: | Not reported |
| OPERATOR TYPE: | Private Business |
| DEVELOPER NAME: | Not reported |
| DEVELOPER ADDRESS: | Not reported |
| DEVELOPER CITY: | Not reported |
| DEVELOPER STATE: | California |
| DEVELOPER ZIP: | Not reported |
| DEVELOPER CONTACT NAME: | Not reported |
| DEVELOPER CONTACT TITLE: | Not reported |
| CONSTYPE LINEAR UTILITY IND: | Not reported |
| EMERGENCY PHONE NO: | 619-427-7022 |
| EMERGENCY PHONE EXT: | Not reported |
| CONSTYPE ABOVE GROUND IND: | Not reported |
| CONSTYPE BELOW GROUND IND: | Not reported |
| CONSTYPE CABLE LINE IND: | Not reported |
| CONSTYPE COMM LINE IND: | Not reported |
| CONSTYPE COMMERTIAL IND: | Not reported |
| CONSTYPE ELECTRICAL LINE IND: | Not reported |
| CONSTYPE GAS LINE IND: | Not reported |
| CONSTYPE INDUSTRIAL IND: | Not reported |
| CONSTYPE OTHER DESRIPTION: | Not reported |
| CONSTYPE OTHER IND: | Not reported |
| CONSTYPE RECONS IND: | Not reported |
| CONSTYPE RESIDENTIAL IND: | Not reported |
| CONSTYPE TRANSPORT IND: | Not reported |
| CONSTYPE UTILITY DESCRIPTION: | Not reported |
| CONSTYPE UTILITY IND: | Not reported |
| CONSTYPE WATER SEWER IND: | Not reported |
| DIR DISCHARGE USWATER IND: | Not reported |
| RECEIVING WATER NAME: | San Diego Bay |
| CERTIFIER NAME: | Not reported |
| CERTIFIER TITLE: | Not reported |
| CERTIFICATION DATE: | Not reported |
| PRIMARY SIC: | 4911-Electric Services |
| SECONDARY SIC: | Not reported |
| TERTIARY SIC: | Not reported |

LUST:

| | |
|---|---|
| Region: | STATE |
| Global Id: | T0607302749 |
| Latitude: | 32.7146876 |
| Longitude: | -117.1582052 |
| Case Type: | LUST Cleanup Site |
| Status: | Completed - Case Closed |
| Status Date: | 06/23/1998 |
| Lead Agency: | SAN DIEGO COUNTY LOP |
| Case Worker: | Not reported |
| Local Agency: | Not reported |
| RB Case Number: | 9UT442 |
| LOC Case Number: | H13943-001 |
| File Location: | Local Agency |
| Potential Media Affect: | Soil |
| Potential Contaminants of Concern: | Diesel |
| Site History: | Not reported |

**STATION B (Continued)** **1000413651**

Click here to access the California GeoTracker records for this facility:

Status History:

| | |
|---|---|
| Global Id: | T0607302749 |
| Status: | Completed - Case Closed |
| Status Date: | 06/23/1998 |
| Global Id: | T0607302749 |
| Status: | Open - Case Begin Date |
| Status Date: | 08/22/1986 |

Regulatory Activities:

| | |
|---|---|
| Global Id: | T0607302749 |
| Action Type: | Other |
| Date: | 08/22/1986 |
| Action: | Leak Began |
| Global Id: | T0607302749 |
| Action Type: | ENFORCEMENT |
| Date: | 06/22/1998 |
| Action: | Clean Up Fund - Case Closure Review Summary Report (RSR) - #H13943-001 |
| Global Id: | T0607302749 |
| Action Type: | Other |
| Date: | 08/22/1986 |
| Action: | Leak Discovery |
| Global Id: | T0607302749 |
| Action Type: | Other |
| Date: | 08/22/1986 |
| Action: | Leak Stopped |
| Global Id: | T0607302749 |
| Action Type: | ENFORCEMENT |
| Date: | 08/26/1986 |
| Action: | Notice of Responsibility |
| Global Id: | T0607302749 |
| Action Type: | Other |
| Date: | 08/22/1986 |
| Action: | Leak Reported |

HIST UST:

| | |
|---|---|
| Region: | STATE |
| Facility ID: | 00000063904 |
| Facility Type: | Other |
| Other Type: | UTILITY |
| Contact Name: | ERTLE F. OXENDINE |
| Telephone: | 6196962000 |
| Owner Name: | SAN DIEGO GAS & ELECTRIC |
| Owner Address: | 101 ASH STREET |
| Owner City,St,Zip: | SAN DIEGO, CA 92101 |
| Total Tanks: | 0004 |
| Tank Num: | 001 |

**STATION B (Continued)** **1000413651**

Container Num: 1901
Year Installed: 1911
Tank Capacity: 00168300
Tank Used for: PRODUCT
Type of Fuel: DIESEL
Container Construction Thickness: 18
Leak Detection: Groundwater Monitoring Well

Tank Num: 002
Container Num: 1902
Year Installed: 1911
Tank Capacity: 00168300
Tank Used for: PRODUCT
Type of Fuel: DIESEL
Container Construction Thickness: 18
Leak Detection: Groundwater Monitoring Well

Tank Num: 003
Container Num: 1903
Year Installed: 1911
Tank Capacity: 00168300
Tank Used for: PRODUCT
Type of Fuel: DIESEL
Container Construction Thickness: 18
Leak Detection: Groundwater Monitoring Well

Tank Num: 004
Container Num: 1904
Year Installed: 1911
Tank Capacity: 00000400
Tank Used for: WASTE
Type of Fuel: WASTE OIL
Container Construction Thickness: 6
Leak Detection: None

SWEEPS UST:
Status: Active
Comp Number: 13943
Number: 9
Board Of Equalization: 44-021533
Referral Date: Not reported
Action Date: 06-26-92
Created Date: 02-29-88
Owner Tank Id: Not reported
SWRCB Tank Id: Not reported
Tank Status: Not reported
Capacity: Not reported
Active Date: Not reported
Tank Use: Not reported
STG: Not reported
Content: Not reported
Number Of Tanks: Not reported

**BT554** **FRANKE TRUST PROPERTY** **CA HIST CORTESE** **S103472108**
**SSE** **534 8TH AVE** **CA LUST** **N/A**
**1/4-1/2** **SAN DIEGO, CA 92101**
**0.451 mi.**
**2380 ft.** **Site 8 of 8 in cluster BT**

**Relative:**
**Lower**

**Actual:**
**42 ft.**

HIST CORTESE:

| | |
|---|---|
| Region: | CORTESE |
| Facility County Code: | 37 |
| Reg By: | LTNKA |
| Reg Id: | 9UT3766 |

LUST REG 9:

| | |
|---|---|
| Region: | 9 |
| Status: | Case Closed |
| Case Number: | 9UT3766 |
| Local Case: | H10709-002 |
| Substance: | Gasoline |
| Qty Leaked: | Not reported |
| Abate Method: | Not reported |
| Local Agency: | San Diego |
| How Found: | Other Means |
| How Stopped: | Other Means |
| Source: | Unknown |
| Cause: | Unknown |
| Lead Agency: | Local Agency |
| Case Type: | Other ground water affected |
| Date Found: | 11/17/1998 |
| Date Stopped: | 11/17/1998 |
| Confirm Date: | / / |
| Submit Workplan: | 11/30/98 |
| Prelim Assess: | / / |
| Desc Pollution: | Not reported |
| Remed Plan: | / / |
| Remed Action: | Not reported |
| Began Monitor: | Not reported |
| Release Date: | 11/17/1998 |
| Enforce Date: | Not reported |
| Closed Date: | 3/31/00 |
| Enforce Type: | Not reported |
| Pilot Program: | LOP |
| Basin Number: | 908.21 |
| GW Depth: | 26.17 |
| Beneficial Use: | No Beneficial groundwater use |
| NPDES Number: | Not reported |
| Priority: | Medium priority |
| File Dispn: | Administratively opened on database, however no file physically exists |
| Interim Remedial Actions: | Not reported |
| Cleanup and Abatement order Number: | Not reported |
| Waste Discharge Requirement Number: | Not reported |

**CA555** **SMOG'S R US** **CA HIST CORTESE** **1000224680**
**SE** **1055 G ST** **CA LUST** **N/A**
**1/4-1/2** **SAN DIEGO, CA 92101** **CA SWEEPS UST**
**0.452 mi.** **CA San Diego Co. HMMD**
**2387 ft.** **Site 2 of 4 in cluster CA** **CA SAN DIEGO CO. SAM**

**Relative:**
**Lower**

**Actual:**
**62 ft.**

HIST CORTESE:

| | |
|---|---|
| Region: | CORTESE |
| Facility County Code: | 37 |
| Reg By: | LTNKA |
| Reg Id: | 9UT1785 |

LUST:

| | |
|---|---|
| Region: | STATE |
| Global Id: | T0607300576 |
| Latitude: | 32.712398 |
| Longitude: | -117.154958 |
| Case Type: | LUST Cleanup Site |
| Status: | Completed - Case Closed |
| Status Date: | 08/05/1991 |
| Lead Agency: | SAN DIEGO COUNTY LOP |
| Case Worker: | NS |
| Local Agency: | SAN DIEGO COUNTY LOP |
| RB Case Number: | 9UT1785 |
| LOC Case Number: | H13455-001 |
| File Location: | Local Agency |
| Potential Media Affect: | Soil |
| Potential Contaminants of Concern: | Waste Oil / Motor / Hydraulic / Lubricating |
| Site History: | Not reported |

Click here to access the California GeoTracker records for this facility:

Contact:

| | |
|---|---|
| Global Id: | T0607300576 |
| Contact Type: | Local Agency Caseworker |
| Contact Name: | NASSER SIONIT |
| Organization Name: | SAN DIEGO COUNTY LOP |
| Address: | P.O. Box 129261 |
| City: | San Diego |
| Email: | nasser.sionit@sdcounty.ca.gov |
| Phone Number: | Not reported |

Status History:

| | |
|---|---|
| Global Id: | T0607300576 |
| Status: | Open - Case Begin Date |
| Status Date: | 08/17/1990 |
| Global Id: | T0607300576 |
| Status: | Completed - Case Closed |
| Status Date: | 08/05/1991 |

Regulatory Activities:

| | |
|---|---|
| Global Id: | T0607300576 |
| Action Type: | Other |
| Date: | 08/17/1990 |
| Action: | Leak Began |
| Global Id: | T0607300576 |

**SMOG'S R US (Continued)** **1000224680**

Action Type: Other
Date: 08/17/1990
Action: Leak Discovery

Global Id: T0607300576
Action Type: Other
Date: 08/17/1990
Action: Leak Stopped

Global Id: T0607300576
Action Type: Other
Date: 08/17/1990
Action: Leak Reported

LUST REG 9:
Region: 9
Status: Case Closed
Case Number: 9UT1785
Local Case: H13455-001
Substance: Waste Oil
Qty Leaked: Not reported
Abate Method: Not reported
Local Agency: San Diego
How Found: Other Means
How Stopped: Other Means
Source: Tank
Cause: Unknown
Lead Agency: Local Agency
Case Type: Other ground water affected
Date Found: 08/17/1990
Date Stopped: 08/17/1990
Confirm Date: 10/12/1990
Submit Workplan: 10/12/90
Prelim Assess: / /
Desc Pollution: Not reported
Remed Plan: / /
Remed Action: Not reported
Began Monitor: Not reported
Release Date: 08/17/1990
Enforce Date: Not reported
Closed Date: 8/5/91
Enforce Type: Not reported
Pilot Program: LOP
Basin Number: 908.21
GW Depth: 30'
Beneficial Use: No Beneficial groundwater use
NPDES Number: Not reported
Priority: Low priority. Priority ranking can change over time.
File Dispn: File discarded, case closed
Interim Remedial Actions: No
Cleanup and Abatement order Number: Not reported
Waste Discharge Requirement Number: Not reported

SWEEPS UST:
Status: Active

**SMOG'S R US (Continued)** **1000224680**

Comp Number: 13455
Number: 9
Board Of Equalization: 44-007571
Referral Date: Not reported
Action Date: 06-26-92
Created Date: 02-29-88
Owner Tank Id: Not reported
SWRCB Tank Id: Not reported
Tank Status: Not reported
Capacity: Not reported
Active Date: Not reported
Tank Use: Not reported
STG: Not reported
Content: Not reported
Number Of Tanks: Not reported

Status: Not reported
Comp Number: 13455
Number: Not reported
Board Of Equalization: 44-007571
Referral Date: Not reported
Action Date: Not reported
Created Date: Not reported
Owner Tank Id: Not reported
SWRCB Tank Id: 37-000-013455-000001
Tank Status: Not reported
Capacity: 500
Active Date: Not reported
Tank Use: PETROLEUM
STG: WASTE
Content: Not reported
Number Of Tanks: 1

SAN DIEGO CO. HMMD:
Facility Id: 113455
Business Type: 6HK26
EPA Id Number: Not reported
APN: 535-135-10-00
Last HMMD Inspection: 01/13/2000
Permit Status: INAC
Permit Expiration: 01/13/2000
Facility Owner: BRUCE CHANDLER
Facility Address: 1055 G ST
Facility City: SAN DIEGO
Facility State: CA
Facility Zip: 92101-6521
UST Owner: TUNEUP MASTERS
Handle Regulated Hazmat: Not reported
Own Or Operate UST: Not reported
Subject To APSA: Not reported
Generate Haz Waste: Not reported
Treat Haz Waste: Not reported
Generate Medical Waste: Not reported

UST:
UST Name: UNDERGROUND TANK 113455 T001
Last Update: 2012-11-02 14:17:38

**SMOG'S R US (Continued)** **1000224680**

| | |
|---|---|
| Permit Number: | 113455 |
| Tank Type: | SINGLE WALL |
| Additional Id: | 403-1 |
| Capacity Gallons: | 500 |
| UST Contents: | Not reported |
| Other Content Info: | WASTE OIL |
| Reg Status: | REMOVED |
| Remove Close Date: | 1990-10-16 00:00:00 |
| Year Installed: | Not reported |
| Pipe Type: | Not reported |
| Delivery System: | Not reported |
| Monitor Code: | 07 |
| UST Monitor Method: | SW TANK SW PRESSURE PIPE W/RESTRICTIVE LLD W/DAILY RECONCILIATION OR WEEKLY GAUGING: TANK AND PIPE TEST ANNUALLY |

SAN DIEGO CO. SAM:

| | |
|---|---|
| Case Number: | H13455-001 |
| Agency: | DEH Site Assessment & Mitigation |
| **Funding:** | **LOP - Federal Fund** |
| Facility Type: | Soils Only |
| Facility Status: | Closed Case |
| Date: | 8/5/1991 |
| Date Began: | 8/17/1990 |

---

**CB556** **ARIEL SUITES** **CA SLIC** **S111417967**
**WNW** **701 WEST BEECH STREET** **N/A**
**1/4-1/2** **SAN DIEGO, CA 92101**
**0.458 mi.**
**2417 ft.** **Site 1 of 2 in cluster CB**

**Relative:**
**Lower**

**Actual:**
**35 ft.**

SLIC:

| | |
|---|---|
| Region: | STATE |
| **Facility Status:** | **Completed - Case Closed** |
| Status Date: | 07/26/2013 |
| Global Id: | T10000003463 |
| Lead Agency: | SAN DIEGO COUNTY LOP |
| Lead Agency Case Number: | H39780-001 |
| Latitude: | 32.7206308828542 |
| Longitude: | -117.16964006424 |
| Case Type: | Cleanup Program Site |
| Case Worker: | LA |
| Local Agency: | SAN DIEGO COUNTY LOP |
| RB Case Number: | Not reported |
| File Location: | Not reported |
| Potential Media Affected: | Not reported |
| Potential Contaminants of Concern: | Lead, Total Petroleum Hydrocarbons (TPH) |
| Site History: | The site was a parking lot located within an area of downtown San Diego mainly developed with commercial office and multi-tenant residential properties. The 26,250-square foot unattended asphalt parking lot contained no site structures and is located within a city block that abuts the West Beech Street on the northern end, and Kettner Blvd. on the eastern portion of the site. The multistory US Bank Bldg. occupies the southern portion of the block. A Voluntary Assistance Program (VAP) application was submitted to the County of San Diego, Department of Environmental Health (DEH) by Ariel Suites LC, to provide regulatory oversight, for the excavation activities |

**ARIEL SUITES (Continued)** **S111417967**

associated with the construction of an underground parking garage and multistory apartment project. Historically, the parcels identified as 1450 and 1472 Kettner Blvd. and 745 W. Beech Street were residential and later on were operated as auto service garages, auto sales, auto towing, and more recently, as parking lots. A preconstruction investigation was conducted to develop a soil management plan, since the presence of lead and other metals in surface soils and potential fuel-contaminated soils determine the soil disposal options. The entire site was divided into 25 sampling blocks of equal area with one random sample location generated per sampling block. Due to the parking lot site being divided into an upper and lower level by a concrete retaining wall, the number of blocks was modified to 21 in order to eliminate any sampling block containing both an upper and lower level portion of the parking lot. Most of the soil samples were collected using a direct-push drilling rig from 4 feet to 6 feet below ground surface (bgs) and were analyzed for Title 22 metals. Samples that exceeded the regulatory thresholds were also analyzed for Soluble Threshold Limit Concentration (STLC) or TCLP procedures. At the same time, pump test wells were being drilled at the western edge of the lower lot. Deeper soil samples were obtained during the drilling of the test wells and were analyzed for total petroleum hydrocarbons (TPH) to determine the presence of fuel-impacted soils. After discovering the presence of fuel contaminated soil in two of the pump test wells sample locations, it was decided to advance 3 additional deep borings to further delineate the extent. The results of this initial soils investigation indicated lead is the main contaminant of concern. Of the 15 samples obtained with elevated lead concentrations, 12 of them were also above the Soluble Threshold Limit Concentration (STLC) California Hazardous Waste threshold of 5 mg/l. Additionally, one soil sample contained mercury at 6.32 mg/kg, a concentration found to be above Total Threshold Limit Concentration (TTLC). The lead contaminated soil was found at depths ranging from 0 to 6 feet below ground surface (bgs). Areas of lead contaminated soil were mapped out during the investigation along with one area of fuel contaminated soil (FCS). The FCS is located between 18 and 24 feet (bgs). An abandoned utility pipe was found adjacent to the FCS and it believed to be a potential source of the contamination. The construction project required the excavation of all the soil, including the contaminated soil, beneath the project site to depths ranging from 47 to 52 feet bgs to accommodate the underground parking garage. Based on the findings of the investigation, a Soil Management Plan & Progress Report and Community Health and Safety Plan were submitted to DEH for review. The estimated volume of waste and inert soil to be excavated and exported was 45,000 cubic yards. The report indicates that a waste discharge requirements (WDR) waiver was obtained from the Regional Water Quality Control Board (RWQCB) for reuse of the inert soil from the project site. Also, due to the planned depth of the excavation, a major dewatering effort was required to advance the construction below the water table. The report states that the potential contaminated waste water has been permitted for discharge to the storm drain under authority of the RWQCB. All of the soil within the construction excavation activities was considered remedial waste to be evaluated for the appropriate disposition. The evaluation was conducted during the entire excavation project using visual observation and field screening methods. The lead contaminated soil was found in numerous small burned trash fill deposits which were also archeological-significant

**ARIEL SUITES (Continued)** **S111417967**

features and therefore, required stockpiling of the soil prior to disposal. The lead contaminated stockpiles were managed to minimize dust and to prevent surface and rainwater runoff and were removed for disposition, in a timely manner; based on the sampling laboratory results. For the lead contaminated soil, an x-ray fluorescence device (XRF) was utilized in conjunction with soil samples analyzed by a laboratory for screening purposes. Laboratory results indicated that California-hazardous waste levels were encountered making it necessary for the lead contaminated soil disposal to be outside of San Diego County, at the Copper Mountain Landfill in Arizona. The screening of the FCS was handled differently. Since the unrestricted soil reuse criteria is established as the olfactory detection limit, and it has been demonstrated that older highly degraded fuel contaminated soil may contain odors, even though there are no laboratory detectable concentrations volatile organic compounds (VOCs); additional soil sampling and screening was required to properly characterize the waste. The FCS was found in the northwest corner of the site, creating a bottleneck for trucks and excavators, and therefore the excavated soil could not be directly loaded on to the trucks. The soil was placed in stockpiles and managed to minimize dust and to prevent surface and rainwater runoff. VOC and dust readings were monitored continuously during the movement of the soil. Based on laboratory and screening results, the FCS was determined to be eligible for disposal at a Class III landfill in San Diego County. At the bottom of the excavation there was a significant amount of groundwater seepage observed from the excavation sidewall due to the inefficiency of the dewatering system. A grab sample was collected in the northwest corner and was submitted for analysis. The laboratory analytical results indicate the presence of Tetrachloroethene (PCE), a common dry-cleaning solvent, at a concentration of 3.88 a%g/l. The groundwater in this area does not have any beneficial uses. Confirmational sampling was conducted for both lead and fuel contaminated soil to determine the concentrations of contaminants of concern remaining outside of the excavation and evaluate if they pose a risk to future building occupants. A total of 145 lead contaminated soil verification samples were collected from the total range of depths of the excavation. The 90% Upper Confidence Interval for the mean lead concentration observed was between 1.12 and 3.18 mg/kg. This concentration is well below any risk criteria for lead remaining in soil. 66 confirmational samples were also collected from the bottom and sides of the fuel contaminated soil layer and from the excavation side walls. All of the residual contamination is located outside the parking garages concrete walls at a depth of approximately 15 feet bgs. A vapor risk assessment was conducted using an overly conservation concentration of naphthalene, the only contaminant of concern in the fuel contaminated soil, and the model results indicate there is no increased health risk to occupants of the building from this contaminant. The PCE concentration found in the grab water sample was also run through the vapor risk model and the results indicate there is not an increased health risk based on the PCE found in the groundwater sample.

Click here to access the California GeoTracker records for this facility:

**BV557** **SAN DIEGO GAS & ELEC STAT** **CA HIST CORTESE** **S105026134**
**WSW** **714 W.** **N/A**
**1/4-1/2** **SAN DIEGO, CA 92101**
**0.459 mi.**
**2422 ft.** **Site 4 of 4 in cluster BV**

**Relative:**
**Lower**

**Actual:**
**22 ft.**

HIST CORTESE:

| | |
|---|---|
| Region: | CORTESE |
| Facility County Code: | 37 |
| Reg By: | LTNKA |
| Reg Id: | 9UT442 |

---

**CC558** **FRANCISCO DIAZ COMMERCIAL PROPERTY** **CA LUST** **S106874186**
**SE** **921 MARKET ST** **CA SLIC** **N/A**
**1/4-1/2** **SAN DIEGO, CA 92101**
**0.459 mi.**
**2424 ft.** **Site 1 of 4 in cluster CC**

**Relative:**
**Lower**

**Actual:**
**51 ft.**

LUST:

| | |
|---|---|
| Region: | STATE |
| Global Id: | T0607307698 |
| Latitude: | 32.711257 |
| Longitude: | -117.156183 |
| Case Type: | LUST Cleanup Site |
| Status: | Completed - Case Closed |
| Status Date: | 09/19/2003 |
| Lead Agency: | SAN DIEGO COUNTY LOP |
| Case Worker: | Not reported |
| Local Agency: | Not reported |
| RB Case Number: | Not reported |
| LOC Case Number: | H39613-001 |
| File Location: | Local Agency |
| Potential Media Affect: | Other Groundwater (uses other than drinking water) |
| Potential Contaminants of Concern: | Gasoline |
| Site History: | Not reported |

Click here to access the California GeoTracker records for this facility:

Status History:

| | |
|---|---|
| Global Id: | T0607307698 |
| Status: | Completed - Case Closed |
| Status Date: | 09/19/2003 |
| Global Id: | T0607307698 |
| Status: | Open - Case Begin Date |
| Status Date: | 02/04/2002 |

Regulatory Activities:

| | |
|---|---|
| Global Id: | T0607307698 |
| Action Type: | Other |
| Date: | 02/04/2002 |
| Action: | Leak Began |
| Global Id: | T0607307698 |
| Action Type: | Other |
| Date: | 02/04/2002 |
| Action: | Leak Discovery |
| Global Id: | T0607307698 |
| Action Type: | Other |

**FRANCISCO DIAZ COMMERCIAL PROPERTY (Continued)** **S106874186**

Date: 02/04/2002
Action: Leak Stopped

Global Id: T0607307698
Action Type: Other
Date: 08/09/2002
Action: Leak Reported

SLIC:
Region: STATE
**Facility Status: Completed - Case Closed**
Status Date: 10/07/2008
Global Id: T06019758837
Lead Agency: SAN DIEGO COUNTY LOP
Lead Agency Case Number: H39613-002
Latitude: 32.711257
Longitude: -117.156183
Case Type: Cleanup Program Site
Case Worker: KK
Local Agency: SAN DIEGO COUNTY LOP
RB Case Number: Not reported
File Location: Local Agency
Potential Media Affected: Not reported
Potential Contaminants of Concern: Not reported
Site History: Not reported

Click here to access the California GeoTracker records for this facility:

---

**CC559** **STRATA COMMERCIAL PROPERTY** **CA SAN DIEGO CO. SAM** **S108407054**
**SE** **921 MARKET ST** **N/A**
**1/4-1/2** **SAN DIEGO, CA 92101**
**0.459 mi.**
**2424 ft.** **Site 2 of 4 in cluster CC**

**Relative:**
**Lower**

**Actual:**
**51 ft.**

SAN DIEGO CO. SAM:
Case Number: H39613-001
Agency: DEH Site Assessment & Mitigation
**Funding: LOP - Federal Fund**
Facility Type: GW With No Beneficial Use Designation
Facility Status: Closed Case
Date: 9/19/2003
Date Began: 2/4/2002

Case Number: H39613-002
Agency: DEH Site Assessment & Mitigation
**Funding: Private - VAP**
Facility Type: GW With No Beneficial Use Designation
Facility Status: Closed Case
Date: 5/15/2008
Date Began: Not reported

**CB560** **NIELSEN CONSTRUCTION** **CA SLIC** **S100729364**
**WNW** **1465 KETTNER BL** **CA SWEEPS UST** **N/A**
**1/4-1/2** **SAN DIEGO, CA 92101** **CA San Diego Co. HMMD**
**0.459 mi.** **CA SAN DIEGO CO. SAM**
**2425 ft.** **Site 2 of 2 in cluster CB**

**Relative:**
**Lower**

**Actual:**
**37 ft.**

SLIC:

| | |
|---|---|
| Region: | STATE |
| **Facility Status:** | **Completed - Case Closed** |
| Status Date: | 09/12/1996 |
| Global Id: | T0608142232 |
| Lead Agency: | SAN DIEGO COUNTY LOP |
| Lead Agency Case Number: | H13559-001 |
| Latitude: | 32.720378 |
| Longitude: | -117.16889 |
| Case Type: | Cleanup Program Site |
| Case Worker: | Not reported |
| Local Agency: | Not reported |
| RB Case Number: | Not reported |
| File Location: | Local Agency |
| Potential Media Affected: | Soil |
| Potential Contaminants of Concern: | Waste Oil / Motor / Hydraulic / Lubricating |
| Site History: | Not reported |

Click here to access the California GeoTracker records for this facility:

| | |
|---|---|
| Region: | STATE |
| **Facility Status:** | **Completed - Case Closed** |
| Status Date: | 02/21/2013 |
| Global Id: | T0607393155 |
| Lead Agency: | SAN DIEGO COUNTY LOP |
| Lead Agency Case Number: | H13559-002 |
| Latitude: | 32.7205225666655 |
| Longitude: | -117.169361114502 |
| Case Type: | Cleanup Program Site |
| Case Worker: | CF |
| Local Agency: | SAN DIEGO COUNTY LOP |
| RB Case Number: | Not reported |
| File Location: | Local Agency |
| Potential Media Affected: | Soil |
| Potential Contaminants of Concern: | Waste Oil / Motor / Hydraulic / Lubricating |
| Site History: | Refer to "Site Maps/Documents" tab for Closure letter |

Click here to access the California GeoTracker records for this facility:

SWEEPS UST:

| | |
|---|---|
| Status: | Active |
| Comp Number: | 13559 |
| Number: | 9 |
| Board Of Equalization: | Not reported |
| Referral Date: | Not reported |
| Action Date: | 06-26-92 |
| Created Date: | 02-29-88 |
| Owner Tank Id: | Not reported |
| SWRCB Tank Id: | 37-000-013559-000001 |
| Tank Status: | A |
| Capacity: | 1100 |
| Active Date: | Not reported |
| Tank Use: | PETROLEUM |

**NIELSEN CONSTRUCTION (Continued)** **S100729364**

STG: W
Content: Not reported
Number Of Tanks: 1

SAN DIEGO CO. HMMD:
Facility Id: 113559
Business Type: Not reported
EPA Id Number: CAD981370406
APN: 533-324-10-00
Last HMMD Inspection: 10/19/1993
Permit Status: INAC
Permit Expiration: Not reported
Facility Owner: NIELSEN CONSTRUCTION CO
Facility Address: 3127 JEFFERSON ST
Facility City: SAN DIEGO
Facility State: CA
Facility Zip: 92110-
UST Owner: TONY TROVATO
Handle Regulated Hazmat: Not reported
Own Or Operate UST: Not reported
Subject To APSA: Not reported
Generate Haz Waste: Not reported
Treat Haz Waste: Not reported
Generate Medical Waste: Not reported

UST:
UST Name: UNDERGROUND TANK 113559 T001
Last Update: 2012-11-02 14:17:38
Permit Number: 113559
Tank Type: SINGLE WALL
Additional Id: 1
Capacity Gallons: 1100
UST Contents: Not reported
Other Content Info: WASTE OIL
Reg Status: REMOVED
Remove Close Date: 1994-05-24 00:00:00
Year Installed: Not reported
Pipe Type: Not reported
Delivery System: Not reported
Monitor Code: 07
UST Monitor Method: SW TANK SW PRESSURE PIPE W/RESTRICTIVE LLD W/DAILY RECONCILIATION OR WEEKLY GAUGING: TANK AND PIPE TEST ANNUALLY

UST Name: UNDERGROUND TANK 113559 T002
Last Update: 2012-11-02 14:17:38
Permit Number: 113559
Tank Type: SINGLE WALL
Additional Id: 002
Capacity Gallons: 1000
UST Contents: LEADED
Other Content Info: LEADED
Reg Status: REMOVED
Remove Close Date: 1994-05-24 00:00:00
Year Installed: Not reported
Pipe Type: Not reported
Delivery System: Not reported
Monitor Code: 90

**NIELSEN CONSTRUCTION (Continued)** **S100729364**

| | |
|---|---|
| UST Monitor Method: | NO MONITORING ALTERNATIVE SELECTED. VERIFY AND ENTER MONITORING ALTERNATIVE DURING INSPECTION. |
| UST Name: | UNDERGROUND TANK 113559 T003 |
| Last Update: | 2012-11-02 14:17:38 |
| Permit Number: | 113559 |
| Tank Type: | SINGLE WALL |
| Additional Id: | 003 |
| Capacity Gallons: | 1000 |
| UST Contents: | LEADED |
| Other Content Info: | LEADED |
| Reg Status: | REMOVED |
| Remove Close Date: | 1994-05-24 00:00:00 |
| Year Installed: | Not reported |
| Pipe Type: | Not reported |
| Delivery System: | Not reported |
| Monitor Code: | 90 |
| UST Monitor Method: | NO MONITORING ALTERNATIVE SELECTED. VERIFY AND ENTER MONITORING ALTERNATIVE DURING INSPECTION. |
| UST Name: | UNDERGROUND TANK 113559 T004 |
| Last Update: | 2012-11-02 14:17:38 |
| Permit Number: | 113559 |
| Tank Type: | SINGLE WALL |
| Additional Id: | 004 |
| Capacity Gallons: | 1000 |
| UST Contents: | DIESEL |
| Other Content Info: | DIESEL |
| Reg Status: | REMOVED |
| Remove Close Date: | 1994-05-24 00:00:00 |
| Year Installed: | Not reported |
| Pipe Type: | Not reported |
| Delivery System: | Not reported |
| Monitor Code: | 90 |
| UST Monitor Method: | NO MONITORING ALTERNATIVE SELECTED. VERIFY AND ENTER MONITORING ALTERNATIVE DURING INSPECTION. |

SAN DIEGO CO. SAM:

| | |
|---|---|
| Case Number: | H13559-001 |
| Agency: | DEH Site Assessment & Mitigation |
| **Funding:** | **Private - VAP** |
| Facility Type: | Soils Only |
| Facility Status: | Closed Case |
| Date: | 9/12/1996 |
| Date Began: | 1/9/1995 |
| Case Number: | H13559-002 |
| Agency: | DEH Site Assessment & Mitigation |
| **Funding:** | **XV** |
| Facility Type: | Soils Only |
| Facility Status: | Remedial Action (Clean-Up) |
| Date: | 5/13/2003 |
| Date Began: | 5/13/2003 |

**CD561** **NAVAL STATION** **CA HIST CORTESE** **S103993695**
**South** **32ND ST** **CA San Diego Co. HMMD** **N/A**
**1/4-1/2** **SAN DIEGO, CA 92136**
**0.460 mi.**
**2428 ft.** **Site 1 of 2 in cluster CD**

**Relative:**
**Lower**

**Actual:**
**22 ft.**

HIST CORTESE:

| | |
|---|---|
| Region: | CORTESE |
| Facility County Code: | 37 |
| Reg By: | LTNKA |
| Reg Id: | 9UT1087 |
| Region: | CORTESE |
| Facility County Code: | 37 |
| Reg By: | LTNKA |
| Reg Id: | 9UT1108 |
| Region: | CORTESE |
| Facility County Code: | 37 |
| Reg By: | LTNKA |
| Reg Id: | 9UT1755 |
| Region: | CORTESE |
| Facility County Code: | 37 |
| Reg By: | LTNKA |
| Reg Id: | 9UT1754 |
| Region: | CORTESE |
| Facility County Code: | 37 |
| Reg By: | LTNKA |
| Reg Id: | 9UT1618 |
| Region: | CORTESE |
| Facility County Code: | 37 |
| Reg By: | LTNKA |
| Reg Id: | 9UT1640 |
| Region: | CORTESE |
| Facility County Code: | 37 |
| Reg By: | LTNKA |
| Reg Id: | 9UT2046 |
| Region: | CORTESE |
| Facility County Code: | 37 |
| Reg By: | LTNKA |
| Reg Id: | 9UT2152 |

SAN DIEGO CO. HMMD:

| | |
|---|---|
| Facility Id: | 181133 |
| Business Type: | 6HK20 |
| EPA Id Number: | Not reported |
| APN: | DEH-181133 |
| Last HMMD Inspection: | Not reported |
| Permit Status: | INAC |
| Permit Expiration: | 04/27/2002 |
| Facility Owner: | Not reported |
| Facility Address: | Not reported |
| Facility City: | Not reported |
| Facility State: | Not reported |

**NAVAL STATION (Continued)** **S103993695**

| | |
|---|---|
| Facility Zip: | Not reported |
| UST Owner: | Not reported |
| Handle Regulated Hazmat: | Not reported |
| Own Or Operate UST: | Not reported |
| Subject To APSA: | Not reported |
| Generate Haz Waste: | Not reported |
| Treat Haz Waste: | Not reported |
| Generate Medical Waste: | Not reported |

UST:

| | |
|---|---|
| UST Name: | UNDERGROUND TANK 181133 T001 |
| Last Update: | 2012-11-02 14:17:38 |
| Permit Number: | 181133 |
| Tank Type: | SINGLE WALL |
| Additional Id: | AT4608 268 |
| Capacity Gallons: | 1800 |
| UST Contents: | DIESEL |
| Other Content Info: | DIESEL |
| Reg Status: | REMOVED |
| Remove Close Date: | 2000-06-16 00:00:00 |
| Year Installed: | Not reported |
| Pipe Type: | Not reported |
| Delivery System: | Not reported |
| Monitor Code: | 99 |
| UST Monitor Method: | OTHER - BLIND REMARK REQUIRED |

| | |
|---|---|
| UST Name: | UNDERGROUND TANK 181133 T002 |
| Last Update: | 2012-11-02 14:17:38 |
| Permit Number: | 181133 |
| Tank Type: | SINGLE WALL |
| Additional Id: | AT4608 259 |
| Capacity Gallons: | 1800 |
| UST Contents: | DIESEL |
| Other Content Info: | DIESEL |
| Reg Status: | REMOVED |
| Remove Close Date: | 2000-06-16 00:00:00 |
| Year Installed: | Not reported |
| Pipe Type: | Not reported |
| Delivery System: | Not reported |
| Monitor Code: | 99 |
| UST Monitor Method: | OTHER - BLIND REMARK REQUIRED |

| | |
|---|---|
| UST Name: | UNDERGROUND TANK 181133 T003 |
| Last Update: | 2012-11-02 14:17:38 |
| Permit Number: | 181133 |
| Tank Type: | SINGLE WALL |
| Additional Id: | AT4608 270 |
| Capacity Gallons: | 1800 |
| UST Contents: | DIESEL |
| Other Content Info: | DIESEL |
| Reg Status: | REMOVED |
| Remove Close Date: | 2000-06-16 00:00:00 |
| Year Installed: | Not reported |
| Pipe Type: | Not reported |
| Delivery System: | Not reported |
| Monitor Code: | 99 |
| UST Monitor Method: | OTHER - BLIND REMARK REQUIRED |

**CD562** **CENTER CITY DEVELOPMENT CORP** **CA SLIC** **S104751081**
**South** **435 02ND AV** **CA San Diego Co. HMMD** **N/A**
**1/4-1/2** **SAN DIEGO, CA 92101** **CA SAN DIEGO CO. SAM**
**0.460 mi.**
**2428 ft.** **Site 2 of 2 in cluster CD**

**Relative:**
**Lower**

**Actual:**
**22 ft.**

SLIC:

| | |
|---|---|
| Region: | STATE |
| **Facility Status:** | **Completed - Case Closed** |
| Status Date: | 08/30/1994 |
| Global Id: | T0608116510 |
| Lead Agency: | SAN DIEGO COUNTY LOP |
| Lead Agency Case Number: | H26525-001 |
| Latitude: | 32.709762503016 |
| Longitude: | -117.162623405457 |
| Case Type: | Cleanup Program Site |
| Case Worker: | Not reported |
| Local Agency: | Not reported |
| RB Case Number: | Not reported |
| File Location: | Local Agency |
| Potential Media Affected: | Soil |
| Potential Contaminants of Concern: | Gasoline |
| Site History: | Not reported |

Click here to access the California GeoTracker records for this facility:

SAN DIEGO CO. HMMD:

| | |
|---|---|
| Facility Id: | 126525 |
| Business Type: | Not reported |
| EPA Id Number: | CAL000012905 |
| APN: | 535-074-10-00 |
| Last HMMD Inspection: | 06/07/1993 |
| Permit Status: | INAC |
| Permit Expiration: | 06/07/1993 |
| Facility Owner: | CENTER CITY DEVELOPMENT CORP |
| Facility Address: | 225 BROADWAY 1100 |
| Facility City: | SAN DIEGO |
| Facility State: | CA |
| Facility Zip: | 92101-5005 |
| UST Owner: | Not reported |
| Handle Regulated Hazmat: | Not reported |
| Own Or Operate UST: | Not reported |
| Subject To APSA: | Not reported |
| Generate Haz Waste: | Not reported |
| Treat Haz Waste: | Not reported |
| Generate Medical Waste: | Not reported |

UST:

| | |
|---|---|
| UST Name: | UNDERGROUND TANK 126525 T001 |
| Last Update: | 2012-11-02 14:17:38 |
| Permit Number: | 126525 |
| Tank Type: | DOUBLE WALL |
| Additional Id: | 1 WASTE PETROLEUM PRODUCTS |
| Capacity Gallons: | 4000 |
| UST Contents: | Not reported |
| Other Content Info: | WASTE PETROLEUM PRODUCTS |
| Reg Status: | REMOVED |
| Remove Close Date: | 1992-12-08 00:00:00 |
| Year Installed: | 1988-01-01 00:00:00 |

**CENTER CITY DEVELOPMENT CORP (Continued)** **S104751081**

Pipe Type: Not reported
Delivery System: Not reported
Monitor Code: Not reported
UST Monitor Method: Not reported

SAN DIEGO CO. SAM:
Case Number: H26525-001
Agency: DEH Site Assessment & Mitigation
**Funding: Private - VAP**
Facility Type: Soils Only
Facility Status: Closed Case
Date: 8/30/1994
Date Began: Not reported

---

**563**
**SW**
**1/4-1/2**
**0.461 mi.**
**2433 ft.**

**CENTER CITY DEV CORP**
**448 W MARKET ST**
**SAN DIEGO, CA 92101**

**CA LUST** **S100733691**
**CA SWEEPS UST** **N/A**
**CA San Diego Co. HMMD**
**CA SAN DIEGO CO. SAM**

**Relative:**
**Lower**

**Actual:**
**22 ft.**

LUST:
Region: STATE
Global Id: T0607300126
Latitude: 32.7115585
Longitude: -117.1669535
Case Type: LUST Cleanup Site
Status: Completed - Case Closed
Status Date: 09/02/1993
Lead Agency: SAN DIEGO COUNTY LOP
Case Worker: Not reported
Local Agency: Not reported
RB Case Number: 9UT1119
LOC Case Number: H26566-001
File Location: Local Agency
Potential Media Affect: Soil
Potential Contaminants of Concern: Heating Oil / Fuel Oil
Site History: Not reported

Click here to access the California GeoTracker records for this facility:

Status History:
Global Id: T0607300126
Status: Completed - Case Closed
Status Date: 09/02/1993

Global Id: T0607300126
Status: Open - Case Begin Date
Status Date: 11/29/1988

Regulatory Activities:
Global Id: T0607300126
Action Type: Other
Date: 11/29/1988
Action: Leak Began

Global Id: T0607300126

**CENTER CITY DEV CORP (Continued)** **S100733691**

Action Type: Other
Date: 11/29/1988
Action: Leak Discovery

Global Id: T0607300126
Action Type: Other
Date: 11/29/1988
Action: Leak Stopped

Global Id: T0607300126
Action Type: ENFORCEMENT
Date: 12/01/1988
Action: Notice of Responsibility

Global Id: T0607300126
Action Type: Other
Date: 11/29/1988
Action: Leak Reported

SWEEPS UST:
Status: Active
Comp Number: 26566
Number: 9
Board Of Equalization: 44-023711
Referral Date: Not reported
Action Date: 06-26-92
Created Date: 02-29-88
Owner Tank Id: Not reported
SWRCB Tank Id: Not reported
Tank Status: Not reported
Capacity: Not reported
Active Date: Not reported
Tank Use: Not reported
STG: Not reported
Content: Not reported
Number Of Tanks: Not reported

Status: Not reported
Comp Number: 26566
Number: Not reported
Board Of Equalization: 44-023711
Referral Date: Not reported
Action Date: Not reported
Created Date: Not reported
Owner Tank Id: Not reported
SWRCB Tank Id: 37-000-026566-000001
Tank Status: Not reported
Capacity: 1500
Active Date: Not reported
Tank Use: M.V. FUEL
STG: PRODUCT
Content: REG UNLEADED
Number Of Tanks: 1

SAN DIEGO CO. HMMD:

**CENTER CITY DEV CORP (Continued)** **S100733691**

| | |
|---|---|
| Facility Id: | 126566 |
| Business Type: | Not reported |
| EPA Id Number: | Not reported |
| APN: | 535-056-05-00 |
| Last HMMD Inspection: | Not reported |
| Permit Status: | INAC |
| Permit Expiration: | Not reported |
| Facility Owner: | CENTER CITY DEV CORP |
| Facility Address: | 121 BROADWAY |
| Facility City: | SAN DIEGO |
| Facility State: | CA |
| Facility Zip: | 92101-5006 |
| UST Owner: | Not reported |
| Handle Regulated Hazmat: | Not reported |
| Own Or Operate UST: | Not reported |
| Subject To APSA: | Not reported |
| Generate Haz Waste: | Not reported |
| Treat Haz Waste: | Not reported |
| Generate Medical Waste: | Not reported |

UST:

| | |
|---|---|
| UST Name: | UNDERGROUND TANK 126566 T001 |
| Last Update: | 2012-11-02 14:17:38 |
| Permit Number: | 126566 |
| Tank Type: | SINGLE WALL |
| Additional Id: | 1 |
| Capacity Gallons: | 1500 |
| UST Contents: | REGULAR UNLEADED |
| Other Content Info: | REGULAR UNLEADED |
| Reg Status: | REMOVED |
| Remove Close Date: | 1988-11-29 00:00:00 |
| Year Installed: | Not reported |
| Pipe Type: | Not reported |
| Delivery System: | Not reported |
| Monitor Code: | 90 |
| UST Monitor Method: | NO MONITORING ALTERNATIVE SELECTED. VERIFY AND ENTER MONITORING ALTERNATIVE DURING INSPECTION. |

SAN DIEGO CO. SAM:

| | |
|---|---|
| Case Number: | H26566-001 |
| Agency: | DEH Site Assessment & Mitigation |
| **Funding:** | **LOP - Federal Fund** |
| Facility Type: | Soils Only |
| Facility Status: | Closed Case |
| Date: | 9/2/1993 |
| Date Began: | 11/29/1988 |

**564**
**South**
**1/4-1/2**
**0.464 mi.**
**2452 ft.**

**GOODWILL INDUSTRIES**
**402 05TH AV**
**SAN DIEGO, CA 92101**

**CA LUST** **S104745014**
**CA SLIC** **N/A**
**CA San Diego Co. HMMD**
**CA SAN DIEGO CO. SAM**

**Relative:**
**Lower**

**Actual:**
**25 ft.**

LUST:

| | |
|---|---|
| Region: | STATE |
| Global Id: | T0607301573 |
| Latitude: | 32.7094096 |
| Longitude: | -117.1602043 |
| Case Type: | LUST Cleanup Site |
| Status: | Completed - Case Closed |
| Status Date: | 06/17/1997 |
| Lead Agency: | SAN DIEGO COUNTY LOP |
| Case Worker: | Not reported |
| Local Agency: | Not reported |
| RB Case Number: | 9UT2815 |
| LOC Case Number: | H00521-002 |
| File Location: | Local Agency |
| Potential Media Affect: | Other Groundwater (uses other than drinking water) |
| Potential Contaminants of Concern: | Diesel |
| Site History: | Not reported |

Click here to access the California GeoTracker records for this facility:

Status History:

| | |
|---|---|
| Global Id: | T0607301573 |
| Status: | Completed - Case Closed |
| Status Date: | 06/17/1997 |

| | |
|---|---|
| Global Id: | T0607301573 |
| Status: | Open - Case Begin Date |
| Status Date: | 04/29/1994 |

Regulatory Activities:

| | |
|---|---|
| Global Id: | T0607301573 |
| Action Type: | Other |
| Date: | 04/29/1994 |
| Action: | Leak Began |

| | |
|---|---|
| Global Id: | T0607301573 |
| Action Type: | Other |
| Date: | 04/29/1994 |
| Action: | Leak Discovery |

| | |
|---|---|
| Global Id: | T0607301573 |
| Action Type: | ENFORCEMENT |
| Date: | 05/28/1997 |
| Action: | Closure/No Further Action Letter - #H00521-002 |

| | |
|---|---|
| Global Id: | T0607301573 |
| Action Type: | Other |
| Date: | 04/29/1994 |
| Action: | Leak Stopped |

| | |
|---|---|
| Global Id: | T0607301573 |
| Action Type: | ENFORCEMENT |
| Date: | 06/16/1994 |

**GOODWILL INDUSTRIES (Continued)** **S104745014**

Action: Notice of Responsibility

Global Id: T0607301573
Action Type: Other
Date: 04/29/1994
Action: Leak Reported

Region: STATE
Global Id: T0608170767
Latitude: 32.687631
Longitude: -117.074618
Case Type: LUST Cleanup Site
Status: Completed - Case Closed
Status Date: 08/14/2002
Lead Agency: SAN DIEGO COUNTY LOP
Case Worker: JC
Local Agency: SAN DIEGO COUNTY LOP
RB Case Number: Not reported
LOC Case Number: H00521-003
File Location: Local Agency
Potential Media Affect: Other Groundwater (uses other than drinking water)
Potential Contaminants of Concern: Diesel
Site History: Not reported

Click here to access the California GeoTracker records for this facility:

Contact:
Global Id: T0608170767
Contact Type: Local Agency Caseworker
Contact Name: JAMES CLAY
Organization Name: SAN DIEGO COUNTY LOP
Address: P.O. Box 129261
City: San Diego
Email: james.clay@sdcounty.ca.gov
Phone Number: Not reported

Status History:
Global Id: T0608170767
Status: Completed - Case Closed
Status Date: 08/14/2002

Global Id: T0608170767
Status: Open - Case Begin Date
Status Date: 04/26/2001

Regulatory Activities:
Global Id: T0608170767
Action Type: Other
Date: 04/26/2001
Action: Leak Began

Global Id: T0608170767
Action Type: Other
Date: 04/26/2001
Action: Leak Discovery

**GOODWILL INDUSTRIES (Continued)** **S104745014**

Global Id: T0608170767
Action Type: Other
Date: 04/26/2001
Action: Leak Stopped

Global Id: T0608170767
Action Type: ENFORCEMENT
Date: 10/04/2001
Action: Notice of Responsibility

Global Id: T0608170767
Action Type: Other
Date: 04/26/2001
Action: Leak Reported

SLIC:
Region: STATE
**Facility Status:** **Completed - Case Closed**
Status Date: 12/11/1987
Global Id: T0608190154
Lead Agency: SAN DIEGO COUNTY LOP
Lead Agency Case Number: H00521-001
Latitude: 32.7091847447614
Longitude: -117.160370349884
Case Type: Cleanup Program Site
Case Worker: Not reported
Local Agency: Not reported
RB Case Number: Not reported
File Location: Local Agency
Potential Media Affected: Under Investigation
Potential Contaminants of Concern: Diesel
Site History: Not reported

Click here to access the California GeoTracker records for this facility:

SAN DIEGO CO. HMMD:
Facility Id: 100521
Business Type: Not reported
EPA Id Number: CAC000236929
APN: 535-085-10-00
Last HMMD Inspection: 03/07/1995
Permit Status: INAC
Permit Expiration: Not reported
Facility Owner: GOODWILL INDUSTRIES
Facility Address: 402 05TH AV
Facility City: SAN DIEGO
Facility State: CA
Facility Zip: 92101-6912
UST Owner: GOODWILL INDUSTRIES
Handle Regulated Hazmat: Not reported
Own Or Operate UST: Not reported
Subject To APSA: Not reported
Generate Haz Waste: Not reported
Treat Haz Waste: Not reported
Generate Medical Waste: Not reported

**GOODWILL INDUSTRIES (Continued)** **S104745014**

UST:

| | |
|---|---|
| UST Name: | UNDERGROUND TANK 100521 T001 |
| Last Update: | 2012-11-02 14:17:38 |
| Permit Number: | 100521 |
| Tank Type: | SINGLE WALL |
| Additional Id: | 1 DIESEL |
| Capacity Gallons: | 10000 |
| UST Contents: | DIESEL |
| Other Content Info: | DIESEL |
| Reg Status: | REMOVED |
| Remove Close Date: | 1994-04-29 00:00:00 |
| Year Installed: | Not reported |
| Pipe Type: | Not reported |
| Delivery System: | Not reported |
| Monitor Code: | 05 |
| UST Monitor Method: | SW TANK DW PIPE W/ POS SHUTOFF-ALARM ON LLD W/ SIRS:SIR ANALY MONTHLY, TANK TEST BIENNIALLY, PIPE TEST ANN 0.1 G/HR OR MO 0.2 G/HR |

SAN DIEGO CO. SAM:

| | |
|---|---|
| Case Number: | H00521-001 |
| Agency: | DEH Site Assessment & Mitigation |
| **Funding:** | **Non Billable** |
| Facility Type: | Failed Integrity Test |
| Facility Status: | Closed Case |
| Date: | 12/11/1987 |
| Date Began: | 9/29/1986 |

| | |
|---|---|
| Case Number: | H00521-002 |
| Agency: | DEH Site Assessment & Mitigation |
| **Funding:** | **LOP - Federal Fund** |
| Facility Type: | GW With No Beneficial Use Designation |
| Facility Status: | Closed Case |
| Date: | 6/17/1997 |
| Date Began: | 4/29/1994 |

| | |
|---|---|
| Case Number: | H00521-003 |
| Agency: | DEH Site Assessment & Mitigation |
| **Funding:** | **LOP - State Fund** |
| Facility Type: | GW With No Beneficial Use Designation |
| Facility Status: | Closed Case |
| Date: | 8/14/2002 |
| Date Began: | 4/26/2001 |

---

**BU565** **COSMOPOLITAN SQUARE** **CA SLIC** **S106061589**
**SSE** **701 ISLAND AVENUE** **CA San Diego Co. HMMD** **N/A**
**1/4-1/2** **SAN DIEGO, CA 92101**
**0.466 mi.**
**2459 ft.** **Site 3 of 3 in cluster BU**

**Relative:**
**Lower**

**Actual:**
**38 ft.**

SLIC:

| | |
|---|---|
| Region: | STATE |
| **Facility Status:** | **Completed - Case Closed** |
| Status Date: | 01/16/2015 |
| Global Id: | T10000002672 |
| Lead Agency: | SAN DIEGO COUNTY LOP |
| Lead Agency Case Number: | H39758-001 |

**COSMOPOLITAN SQUARE (Continued)** **S106061589**

| | |
|---|---|
| Latitude: | 32.710175 |
| Longitude: | -117.158001 |
| Case Type: | Cleanup Program Site |
| Case Worker: | CH |
| Local Agency: | SAN DIEGO COUNTY LOP |
| RB Case Number: | Not reported |
| File Location: | Not reported |
| Potential Media Affected: | Other Groundwater (uses other than drinking water), Sediments, Soil Vapor |
| Potential Contaminants of Concern: | Benzene, Tetrachloroethylene (PCE), Arsenic, Chromium, Copper, Lead, Mercury (elemental), Nickel, Other Metal |
| Site History: | On December 1, 2010, DEH received an application for the Voluntary Assistance Program (VAP) for redevelopment of the city block bounded by 7th Avenue, Island Avenue, 8th Avenue, and J Street in downtown San Diego. The proposed redevelopment includes construction of a 16-story office building with four levels of subterranean parking, refurbishment of the existing four-story building on site for retail and residential space, industrial use of the existing Fire Station, and partial demolition and reconstruction of the existing 2-story building (Unicorn building) on site for commercial use. The project includes soil excavation up to 45 feet below ground surface (bgs), export of all excavated soil, and groundwater extraction during grading. VAP case H39758-001 was opened for DEH oversight of excavation activities. In conjunction with the VAP application, DEH received site assessment reports that identified historic uses of the site and impacts to soil and groundwater from those uses. The consultant identified the following recognized environmental conditions (RECs) at the site: possible total petroleum hydrocarbon (TPH)-impacted soil in the area of two abandoned hydraulic lifts and a removed underground storage tank (UST), possible volatile organic compounds (VOCs) in the area of the former woodworking shop and concrete Shellac vault, and possible burn ash pits. To further investigate the RECs, a geophysical survey and soil, groundwater, and soil vapor sampling were completed. The geophysical survey identified an abandoned cistern. Soil sampling identified metal-impacted fill soil across the site. Groundwater sampling identified tetrachloroethylene (PCE) in the southern portion of the site, and volatile organic compounds (VOCs), including benzene, in the northwest portion of the site. Soil vapor sampling identified PCE in the southern portion of the site. During grading the following were assessed and mitigated: lead-impacted surface fill; two burn ash pits; a cistern; the northern 30 feet of the basement of the Unicorn building including two fill pits below the basement; three historic wells; and petroleum-impacted soil from a diesel UST discovered during grading, from the location of a former UST, from the northern and eastern areas of the site, and from a hydraulic lift. Excavated soil consisted of metal-impacted fill soil classified as a California hazardous waste exported to the Copper Mountain Facility, metal-impacted fill soil classified as a federal Resource Conservation and Recovery Act waste exported to the US Ecology Facility, gasoline-impacted soil classified as a regulated nonhazardous waste exported to Otay Landfill, commingled diesel- and metal-impacted soil classified as a California hazardous waste exported to the South Yuma County Landfill, and clean soil exported for unrestricted use. A total of 16,569.97 tons of contaminated soil was disposed of off-site, and a total of 63,406 cubic yards of clean soil was exported to eight sites for re-use under the Regional Water |

**COSMOPOLITAN SQUARE (Continued)** **S106061589**

Quality Control Boards Conditional Waiver of Waste Discharge Requirements Number 10, Discharges/Disposal of Solid Wastes to Land. Based upon the results of confirmation sampling, the consultant has determined that less than 120 cubic yards of diesel-impacted soil remains at the bottom of the excavation along the east sidewall and a limited volume of petroleum-impacted soil remains along the northern sidewall at depths of 26 to 40 feet below ground surface. In addition, a limited volume of metals-impacted soil remains in the south sidewall of the excavation under the Unicorn building at depths of 9 to 19 feet bgs. The consultant used the results of soil, groundwater, and soil vapor sampling to perform a health risk assessment for occupants of the existing structures and the proposed office building. For the Fire Station and 2-story Unicorn building, the concentration of PCE detected in the soil vapor sample adjacent to thesebuildings was used in the SAM Vapor Risk Model for commercial/industrial land use. For the four-story building, the concentrations of 1,2-dichloroethane (1,2-DCA), benzene, ethylbenzene, and naphthalene detected in the groundwater sample from the northwest area of the site were used in the SAM Vapor Risk Model for residential land use. The estimated cancer risk was less than one in one million and the estimated hazard index was less than one for occupants of all three buildings. For the proposed office building, the health risk assessment was completed for occupants of the parking garage. The proposed construction will result in at least one level of the parking garage being submerged, and the evaluation was conducted for migration of PCE vapors from both the unsaturated and saturated zones. For the unsaturated zone, the consultant used the highest soil vapor concentration of PCE detected on site and calculated the percentage of the parking garage wall area that fluxes for use in the SAM Vapor Risk Model for commercial land use. The estimated cancer risk was less than one in one million and the estimated hazard index was less than one. For the saturated zone, the consultant calculated the flux rate of PCE through the waterproof barrier (Preprufe 300R and 160R) used in construction of the parking garage. This calculation was based upon the diffusivity of PCE through high-density polyethylene, the plastic component of Preprufe 300R and 160R, and the maximum concentration of PCE detected in groundwater at the site. The consultant used the calculated flux rate in the SAM Vapor Risk Model for commercial use. The estimated cancer risk was less than one in one million and the estimated hazard index was less than one. Based upon the health risk assessment, the consultant concludes that there is a low likelihood that a health risk exists at the site. The consultant also concludes that there is a low likelihood that the known releases of petroleum hydrocarbons or other contaminants of concern at the site pose a threat to beneficial uses of water resources at the site. The consultant recommends that DEH concur that no further action is required at the site for new commercial use. DEH concurs with the consultants conclusions and recommendation to close the case.

Click here to access the California GeoTracker records for this facility:

SAN DIEGO CO. HMMD:

| | |
|---|---|
| Facility Id: | 119765 |
| Business Type: | Not reported |
| EPA Id Number: | Not reported |
| APN: | 535-115-01-00 |

**COSMOPOLITAN SQUARE (Continued)** **S106061589**

| | |
|---|---|
| Last HMMD Inspection: | 02/01/1988 |
| Permit Status: | INAC |
| Permit Expiration: | 02/01/1988 |
| Facility Owner: | MEYER HIRSCH |
| Facility Address: | 701 ISLAND AV #B |
| Facility City: | SAN DIEGO |
| Facility State: | CA |
| Facility Zip: | 92101-7143 |
| UST Owner: | Not reported |
| Handle Regulated Hazmat: | Not reported |
| Own Or Operate UST: | Not reported |
| Subject To APSA: | Not reported |
| Generate Haz Waste: | Y |
| Treat Haz Waste: | Not reported |
| Generate Medical Waste: | Not reported |

---

**CE566** **LITTLE ITALY DEVELOPMENT** **CA SLIC** **S106519109**
**NW** **INDIA ST. @ CEDAR ST.** **N/A**
**1/4-1/2** **SAN DIEGO, CA 92101**
**0.467 mi.**
**2465 ft.** **Site 1 of 3 in cluster CE**

**Relative:**
**Lower**

**Actual:**
**61 ft.**

SLIC REG 9:

| | |
|---|---|
| Region: | 9 |
| Facilty Type: | Cleanup And Abatement Order |
| Status: | Open |
| Sort Code: | 20-0018.05 |
| Waste Discharger Id: | Not reported |
| Local Case Num: | H12443-001 |
| Responsible Party: | CENTER CITY DEVELOPMENT CORPORATION (CCDC) |
| Category: | ENFORCEMENT |
| Class: | SLIC |
| Order Number: | Not reported |
| File Number: | 1 |
| Date Entered: | 01/1988 |
| End Date: | Not reported |
| Archive Box #: | 0 |
| Archive Box Storage: | Not reported |
| Archive Box Storage Location: | LITTLE ITALY |
| Remarks: | Not reported |

| | |
|---|---|
| Region: | 9 |
| Facilty Type: | Cleanup And Abatement Order |
| Status: | Closed |
| Sort Code: | 20-0018.051 |
| Waste Discharger Id: | Not reported |
| Local Case Num: | H12443-001 |
| Responsible Party: | CENTER CITY DEVELOPMENT CORPORATION (CCDC) |
| Category: | ENF. REPORT |
| Class: | SLIC |
| Order Number: | Not reported |
| File Number: | 1 |
| Date Entered: | 01/1988 |
| End Date: | 01/1997 |
| Archive Box #: | 0 |
| Archive Box Storage: | Not reported |
| Archive Box Storage Location: | LITTLE ITALY |
| Remarks: | Not reported |

**LITTLE ITALY DEVELOPMENT (Continued)** **S106519109**

| | |
|---|---|
| Region: | 9 |
| Facilty Type: | Cleanup And Abatement Order |
| Status: | Open |
| Sort Code: | 20-0018.051 |
| Waste Discharger Id: | Not reported |
| Local Case Num: | H12443-001 |
| Responsible Party: | CENTER CITY DEVELOPMENT CORPORATION (CCDC) |
| Category: | ENF. REPORT |
| Class: | SLIC |
| Order Number: | Not reported |
| File Number: | 2 |
| Date Entered: | 01/1997 |
| End Date: | Not reported |
| Archive Box #: | 0 |
| Archive Box Storage: | Not reported |
| Archive Box Storage Location: | LITTLE ITALY |
| Remarks: | Not reported |

---

**CE567** **PORTO SIENA DEVELOPMENT** **CA SAN DIEGO CO. SAM** **S106916374**
**NW** **1601 INDIA STREET** **N/A**
**1/4-1/2** **SAN DIEGO, CA 92101**
**0.467 mi.**
**2468 ft.** **Site 2 of 3 in cluster CE**

**Relative:**
**Lower**

**Actual:**
**61 ft.**

SAN DIEGO CO. SAM:

| | |
|---|---|
| Case Number: | H39010-001 |
| Agency: | DEH Site Assessment & Mitigation |
| **Funding:** | **LOP - Federal Fund** |
| Facility Type: | GW With No Beneficial Use Designation |
| Facility Status: | Closed Case |
| Date: | 5/31/2000 |
| Date Began: | 2/29/2000 |

---

**CE568** **PORTO SIENA DEVELOPMENT** **CA LUST** **S104400358**
**NW** **1601 INDIA STREET** **N/A**
**1/4-1/2** **SAN DIEGO, CA 92101**
**0.467 mi.**
**2468 ft.** **Site 3 of 3 in cluster CE**

**Relative:**
**Lower**

**Actual:**
**61 ft.**

LUST:

| | |
|---|---|
| Region: | STATE |
| Global Id: | T0607399235 |
| Latitude: | 32.722046 |
| Longitude: | -117.168136 |
| Case Type: | LUST Cleanup Site |
| Status: | Completed - Case Closed |
| Status Date: | 05/31/2000 |
| Lead Agency: | SAN DIEGO COUNTY LOP |
| Case Worker: | Not reported |
| Local Agency: | Not reported |
| RB Case Number: | 9UT4038 |
| LOC Case Number: | H39010-001 |
| File Location: | Local Agency |
| Potential Media Affect: | Other Groundwater (uses other than drinking water) |
| Potential Contaminants of Concern: | Gasoline |
| Site History: | Not reported |

**PORTO SIENA DEVELOPMENT (Continued)** **S104400358**

Click here to access the California GeoTracker records for this facility:

Status History:

| | |
|---|---|
| Global Id: | T0607399235 |
| Status: | Completed - Case Closed |
| Status Date: | 05/31/2000 |
| Global Id: | T0607399235 |
| Status: | Open - Case Begin Date |
| Status Date: | 02/29/2000 |

Regulatory Activities:

| | |
|---|---|
| Global Id: | T0607399235 |
| Action Type: | Other |
| Date: | 02/29/2000 |
| Action: | Leak Began |
| Global Id: | T0607399235 |
| Action Type: | Other |
| Date: | 02/29/2000 |
| Action: | Leak Discovery |
| Global Id: | T0607399235 |
| Action Type: | ENFORCEMENT |
| Date: | 05/18/2000 |
| Action: | Closure/No Further Action Letter - #H39010-001 |
| Global Id: | T0607399235 |
| Action Type: | Other |
| Date: | 02/29/2000 |
| Action: | Leak Reported |

LUST REG 9:

| | |
|---|---|
| Region: | 9 |
| Status: | Case Closed |
| Case Number: | 9UT4038 |
| Local Case: | H39010-001 |
| Substance: | Gasoline |
| Qty Leaked: | Not reported |
| Abate Method: | Excavate and Dispose - remove contaminated soil and dispose in approved site |
| Local Agency: | San Diego |
| How Found: | Other Means |
| How Stopped: | Other Means |
| Source: | Tank |
| Cause: | Unknown |
| Lead Agency: | Local Agency |
| Case Type: | Other ground water affected |
| Date Found: | 02/29/2000 |
| Date Stopped: | / / |
| Confirm Date: | / / |
| Submit Workplan: | 4/16/00 |
| Prelim Assess: | / / |
| Desc Pollution: | Not reported |
| Remed Plan: | / / |

**PORTO SIENA DEVELOPMENT (Continued)** **S104400358**

Remed Action: Not reported
Began Monitor: Not reported
Release Date: 02/29/2000
Enforce Date: Not reported
Closed Date: 5/31/00
Enforce Type: Not reported
Pilot Program: LOP
Basin Number: 908.21
GW Depth: 44
Beneficial Use: NBNB/E
NPDES Number: Not reported
Priority: Medium priority
File Dispn: Administratively opened on database, however no file physically exists
Interim Remedial Actions: Not reported
Cleanup and Abatement order Number: Not reported
Waste Discharge Requirement Number: Not reported

---

**BZ569** **NEW PALACE ASSOCIATES** **CA LUST** **S104750059**
**North** **1814 05TH AV** **CA San Diego Co. HMMD** **N/A**
**1/4-1/2** **SAN DIEGO, CA 92101** **CA SAN DIEGO CO. SAM**
**0.469 mi.**
**2475 ft.** **Site 2 of 2 in cluster BZ**

**Relative:**
**Higher**

**Actual:**
**176 ft.**

LUST:
Region: STATE
Global Id: T0607300864
Latitude: 32.7241851
Longitude: -117.1603225
Case Type: LUST Cleanup Site
Status: Completed - Case Closed
Status Date: 11/08/2007
Lead Agency: SAN DIEGO RWQCB (REGION 9)
Case Worker: KKD
Local Agency: SAN DIEGO COUNTY LOP
RB Case Number: 9UT2094
LOC Case Number: H22853-001
File Location: Local Agency
Potential Media Affect: Soil
Potential Contaminants of Concern: Waste Oil / Motor / Hydraulic / Lubricating
Site History: Not reported

Click here to access the California GeoTracker records for this facility:

Contact:
Global Id: T0607300864
Contact Type: Regional Board Caseworker
Contact Name: KELLY K. DORSEY
Organization Name: SAN DIEGO RWQCB (REGION 9)
Address: 9174 SKY PARK COURT, SUITE 100
City: SAN DIEGO
Email: kelly.dorsey@waterboards.ca.gov
Phone Number: Not reported

Global Id: T0607300864
Contact Type: Local Agency Caseworker
Contact Name: NASSER SIONIT
Organization Name: SAN DIEGO COUNTY LOP
Address: P.O. Box 129261

**NEW PALACE ASSOCIATES (Continued)** **S104750059**

City: San Diego
Email: nasser.sionit@sdcounty.ca.gov
Phone Number: Not reported

Status History:
Global Id: T0607300864
Status: Completed - Case Closed
Status Date: 11/08/2007

Global Id: T0607300864
Status: Open - Case Begin Date
Status Date: 11/27/1991

Global Id: T0607300864
Status: Open - Site Assessment
Status Date: 11/27/1991

Regulatory Activities:
Global Id: T0607300864
Action Type: Other
Date: 11/27/1991
Action: Leak Began

Global Id: T0607300864
Action Type: ENFORCEMENT
Date: 12/06/1991
Action: Notice of Responsibility

Global Id: T0607300864
Action Type: ENFORCEMENT
Date: 01/25/2007
Action: Staff Letter

Global Id: T0607300864
Action Type: Other
Date: 11/27/1991
Action: Leak Discovery

Global Id: T0607300864
Action Type: ENFORCEMENT
Date: 11/08/2007
Action: Closure/No Further Action Letter

Global Id: T0607300864
Action Type: ENFORCEMENT
Date: 09/12/2007
Action: Notification - Public Notice of Case Closure

Global Id: T0607300864
Action Type: ENFORCEMENT
Date: 12/04/2006
Action: Referral to Regional Board

Global Id: T0607300864
Action Type: ENFORCEMENT
Date: 06/12/2007

**NEW PALACE ASSOCIATES (Continued)** **S104750059**

Action: File review

Global Id: T0607300864
Action Type: Other
Date: 11/27/1991
Action: Leak Stopped

Global Id: T0607300864
Action Type: Other
Date: 11/27/1991
Action: Leak Reported

SAN DIEGO CO. HMMD:
Facility Id: 122853
Business Type: 6HK03
EPA Id Number: Not reported
APN: 533-295-09-00
Last HMMD Inspection: Not reported
Permit Status: INAC
Permit Expiration: 05/31/2002
Facility Owner: NEW PALACE ASSOCIATES
Facility Address: PO BOX 1127
Facility City: SAN DIEGO
Facility State: CA
Facility Zip: 92112-1127
UST Owner: Not reported
Handle Regulated Hazmat: Not reported
Own Or Operate UST: Not reported
Subject To APSA: Not reported
Generate Haz Waste: Not reported
Treat Haz Waste: Not reported
Generate Medical Waste: Not reported

UST:
UST Name: UNDERGROUND TANK 122853 T001
Last Update: 2012-11-02 14:17:38
Permit Number: 122853
Tank Type: UNKNOWN
Additional Id: AT2281
Capacity Gallons: 1000
UST Contents: REGULAR UNLEADED
Other Content Info: REGULAR UNLEADED
Reg Status: REMOVED
Remove Close Date: 1991-06-12 00:00:00
Year Installed: Not reported
Pipe Type: Not reported
Delivery System: Not reported
Monitor Code: 90
UST Monitor Method: NO MONITORING ALTERNATIVE SELECTED. VERIFY AND ENTER MONITORING ALTERNATIVE DURING INSPECTION.

UST Name: UNDERGROUND TANK 122853 T002
Last Update: 2012-11-02 14:17:38
Permit Number: 122853
Tank Type: UNKNOWN
Additional Id: AT2281

**NEW PALACE ASSOCIATES (Continued)** **S104750059**

| | |
|---|---|
| Capacity Gallons: | 300 |
| UST Contents: | Not reported |
| Other Content Info: | SEE FILE FOR CONTENTS |
| Reg Status: | REMOVED |
| Remove Close Date: | 1991-11-27 00:00:00 |
| Year Installed: | Not reported |
| Pipe Type: | Not reported |
| Delivery System: | Not reported |
| Monitor Code: | 90 |
| UST Monitor Method: | NO MONITORING ALTERNATIVE SELECTED. VERIFY AND ENTER MONITORING ALTERNATIVE DURING INSPECTION. |

SAN DIEGO CO. SAM:

| | |
|---|---|
| Case Number: | H22853-001 |
| Agency: | CA Regional Water Quality Control Board |
| **Funding:** | **LOP - State Fund** |
| Facility Type: | Soils Only |
| Facility Status: | Closed Case |
| Date: | 11/8/2007 |
| Date Began: | 11/27/1991 |

---

**CF570** **SD COMM COLLEGE DIST-ADULT CTR** **CA LUST S101302194**
**ESE** **835 12TH AVE** **CA SWEEPS UST N/A**
**1/4-1/2** **SAN DIEGO, CA 92101**
**0.469 mi.**
**2478 ft.** **Site 1 of 2 in cluster CF**

**Relative:**
**Higher**

**Actual:**
**72 ft.**

LUST REG 9:

| | |
|---|---|
| Region: | 9 |
| Status: | Post remedial action monitoring |
| Case Number: | 9UT434 |
| Local Case: | H14070-001 |
| Substance: | Diesel |
| Qty Leaked: | 0 |
| Abate Method: | Not reported |
| Local Agency: | San Diego |
| How Found: | Other Means |
| How Stopped: | Remove Contents |
| Source: | Unknown |
| Cause: | Unknown |
| Lead Agency: | Local Agency |
| Case Type: | Other ground water affected |
| Date Found: | 06/06/1986 |
| Date Stopped: | 06/06/1986 |
| Confirm Date: | 06/06/1986 |
| Submit Workplan: | Not reported |
| Prelim Assess: | 12/10/1986 |
| Desc Pollution: | Not reported |
| Remed Plan: | / / |
| Remed Action: | Not reported |
| Began Monitor: | 12/1/87 |
| Release Date: | 06/06/1986 |
| Enforce Date: | Not reported |
| Closed Date: | Not reported |
| Enforce Type: | Not reported |
| Pilot Program: | LOP |

**SD COMM COLLEGE DIST-ADULT CTR (Continued)** **S101302194**

Basin Number: 908.21
GW Depth: Not reported
Beneficial Use: No Beneficial groundwater use
NPDES Number: Not reported
Priority: 3B
File Dispn: File discarded, case closed
Interim Remedial Actions: No
Cleanup and Abatement order Number: Not reported
Waste Discharge Requirement Number: Not reported

SWEEPS UST:
Status: Active
Comp Number: 14070
Number: 9
Board Of Equalization: 44-022836
Referral Date: Not reported
Action Date: 06-26-92
Created Date: 02-29-88
Owner Tank Id: Not reported
SWRCB Tank Id: 37-000-014070-000002
Tank Status: A
Capacity: 1000
Active Date: Not reported
Tank Use: PETROLEUM
STG: W
Content: Not reported
Number Of Tanks: 1

Status: Not reported
Comp Number: 14070
Number: Not reported
Board Of Equalization: 44-022836
Referral Date: Not reported
Action Date: Not reported
Created Date: Not reported
Owner Tank Id: Not reported
SWRCB Tank Id: 37-000-014070-000001
Tank Status: Not reported
Capacity: 550
Active Date: Not reported
Tank Use: PETROLEUM
STG: WASTE
Content: Not reported
Number Of Tanks: 1

---

**CF571** **SD COMMUNITY COLLEGE DISTRICT SKILL CENTER** **CA HIST CORTESE** **S104748082**
**ESE** **835 12TH AV** **CA LUST** **N/A**
**1/4-1/2** **SAN DIEGO, CA 90307** **CA SLIC**
**0.469 mi.** **CA San Diego Co. HMMD**
**2478 ft.** **Site 2 of 2 in cluster CF** **CA EMI**
**CA SAN DIEGO CO. SAM**

**Relative:**
**Higher**

**Actual:**
**72 ft.**

HIST CORTESE:
Region: CORTESE
Facility County Code: 37
Reg By: LTNKA
Reg Id: 9UT434

**SD COMMUNITY COLLEGE DISTRICT SKILL CENTER (Continued)** **S104748082**

LUST:

| | |
|---|---|
| Region: | STATE |
| Global Id: | T0607302741 |
| Latitude: | 32.7139845 |
| Longitude: | -117.1535671 |
| Case Type: | LUST Cleanup Site |
| Status: | Completed - Case Closed |
| Status Date: | 09/13/2001 |
| Lead Agency: | SAN DIEGO COUNTY LOP |
| Case Worker: | Not reported |
| Local Agency: | Not reported |
| RB Case Number: | 9UT434 |
| LOC Case Number: | H14070-001 |
| File Location: | Local Agency |
| Potential Media Affect: | Soil |
| Potential Contaminants of Concern: | Waste Oil / Motor / Hydraulic / Lubricating |
| Site History: | Not reported |

Click here to access the California GeoTracker records for this facility:

Status History:

| | |
|---|---|
| Global Id: | T0607302741 |
| Status: | Completed - Case Closed |
| Status Date: | 09/13/2001 |
| | |
| Global Id: | T0607302741 |
| Status: | Open - Case Begin Date |
| Status Date: | 06/06/1986 |

Regulatory Activities:

| | |
|---|---|
| Global Id: | T0607302741 |
| Action Type: | Other |
| Date: | 06/06/1986 |
| Action: | Leak Began |
| | |
| Global Id: | T0607302741 |
| Action Type: | Other |
| Date: | 06/06/1986 |
| Action: | Leak Discovery |
| | |
| Global Id: | T0607302741 |
| Action Type: | Other |
| Date: | 06/06/1986 |
| Action: | Leak Stopped |
| | |
| Global Id: | T0607302741 |
| Action Type: | ENFORCEMENT |
| Date: | 04/20/1988 |
| Action: | Notice of Responsibility |
| | |
| Global Id: | T0607302741 |
| Action Type: | Other |
| Date: | 06/06/1986 |
| Action: | Leak Reported |

**SD COMMUNITY COLLEGE DISTRICT SKILL CENTER (Continued)** **S104748082**

SLIC:

| | |
|---|---|
| Region: | STATE |
| **Facility Status:** | **Open - Site Assessment** |
| Status Date: | 02/11/2015 |
| Global Id: | T10000006476 |
| Lead Agency: | SAN DIEGO COUNTY LOP |
| Lead Agency Case Number: | DEH2015-LSAM-000281 |
| Latitude: | 32.7142507899287 |
| Longitude: | -117.153597430025 |
| Case Type: | Cleanup Program Site |
| Case Worker: | JS |
| Local Agency: | SAN DIEGO COUNTY LOP |
| RB Case Number: | Not reported |
| File Location: | Local Agency |
| Potential Media Affected: | Not reported |
| Potential Contaminants of Concern: | Not reported |
| Site History: | This is a new VAP. This section will be updated as data is received. |

Click here to access the California GeoTracker records for this facility:

SAN DIEGO CO. HMMD:

| | |
|---|---|
| Facility Id: | 114070 |
| Business Type: | 6HK18 |
| EPA Id Number: | CAL000017478 |
| APN: | 534-346-01-00 |
| Last HMMD Inspection: | 03/08/2010 |
| Permit Status: | INAC |
| Permit Expiration: | 01/31/2013 |
| Facility Owner: | SD COMMUNITY COLLEGE DISTRICT |
| Facility Address: | 1544 FRAZEE RD |
| Facility City: | SAN DIEGO |
| Facility State: | CA |
| Facility Zip: | 92108-3807 |
| UST Owner: | S D COMMUNITY COLLEGE DISTRICT |
| Handle Regulated Hazmat: | Y |
| Own Or Operate UST: | Y |
| Subject To APSA: | Not reported |
| Generate Haz Waste: | Y |
| Treat Haz Waste: | Not reported |
| Generate Medical Waste: | Not reported |

UST:

| | |
|---|---|
| UST Name: | UNDERGROUND TANK 114070 T001 |
| Last Update: | 2012-11-02 14:17:38 |
| Permit Number: | 114070 |
| Tank Type: | SINGLE WALL |
| Additional Id: | NT0500-1 |
| Capacity Gallons: | 550 |
| UST Contents: | Not reported |
| Other Content Info: | WASTE OIL |
| Reg Status: | REMOVED |
| Remove Close Date: | 1987-01-12 00:00:00 |
| Year Installed: | 1980-01-01 00:00:00 |
| Pipe Type: | Not reported |
| Delivery System: | Not reported |
| Monitor Code: | 90 |
| UST Monitor Method: | NO MONITORING ALTERNATIVE SELECTED. VERIFY AND ENTER MONITORING |

**SD COMMUNITY COLLEGE DISTRICT SKILL CENTER (Continued)** **S104748082**

ALTERNATIVE DURING INSPECTION.

UST Name: UNDERGROUND TANK 114070 T002
Last Update: 2012-11-02 14:17:38
Permit Number: 114070
Tank Type: SINGLE WALL WITH EXTERIOR MEMB
Additional Id: 1/AT5018
Capacity Gallons: 550
UST Contents: Not reported
Other Content Info: WASTE OIL
Reg Status: REMOVED
Remove Close Date: 2004-02-10 00:00:00
Year Installed: 1986-01-01 00:00:00
Pipe Type: DOUBLE WALL
Delivery System: GRAVITY
Monitor Code: 21
UST Monitor Method: DW TANK DW SUCTION AND/ OR GRAVITY PIPING WITH INTERSTITIAL MONITORS: INTERSTITIAL.

Violations Inactive Permits:

Facility Id: 114070
Update Date: 11/02/2012
Inspection Date: 06/19/2008
Violation Code: 6HV1017
Violation: HMBP NOT CERTIFIED ANNUALLY
Violation Citation: Business Plan not certified annually. 25505(d) & (e)(2)
Activity: Inactive Permit

Facility Id: 114070
Update Date: 11/02/2012
Inspection Date: 05/27/2003
Violation Code: 6HV0202
Violation: WASTE CONTAINER W/O LABELS
Violation Citation: Hazardous waste containers &/or tanks are missing labels, accumulation date and/or are improperly labeled. CCR 66262.34(a)(2); 66262.34(a)(3) & 66262.34(f)
Activity: Inactive Permit

Facility Id: 114070
Update Date: 11/02/2012
Inspection Date: 05/27/2003
Violation Code: 6HV1002
Violation: HMBP NOT ESTABISHED/IMPLEMENTED.
Violation Citation: Hazardous materials handler has not established/implemented a business plan. HSC 25503.5(a)
Activity: Inactive Permit

Facility Id: 114070
Update Date: 11/02/2012
Inspection Date: 07/08/2004
Violation Code: 6HV0205
Violation: WASTE CONTAINER: POOR CONDITION
Violation Citation: Failed to transfer hazardous waste from a container that leaked or was in poor condition to another container in good condition. CCR 66265.171
Activity: Inactive Permit

**SD COMMUNITY COLLEGE DISTRICT SKILL CENTER (Continued)** **S104748082**

| | |
|---|---|
| Facility Id: | 114070 |
| Update Date: | 11/02/2012 |
| Inspection Date: | 05/27/2003 |
| Violation Code: | 6HV3112 |
| Violation: | 2NDRY CONT TEST NOT DONE (6/36 MOS.) |
| Violation Citation: | Secondary containment testing not conducted at 6months/36 months. 25284.1; 2637(a) |
| Activity: | Inactive Permit |

| | |
|---|---|
| Facility Id: | 114070 |
| Update Date: | 11/02/2012 |
| Inspection Date: | 07/08/2004 |
| Violation Code: | 6HV0202 |
| Violation: | WASTE CONTAINER W/O LABELS |
| Violation Citation: | Hazardous waste containers &/or tanks are missing labels, accumulation date and/or are improperly labeled. CCR 66262.34(a)(2); 66262.34(a)(3) & 66262.34(f) |
| Activity: | Inactive Permit |

| | |
|---|---|
| Facility Id: | 114070 |
| Update Date: | 11/02/2012 |
| Inspection Date: | 06/19/2008 |
| Violation Code: | 6HV0304 |
| Violation: | WASTE DETERMINATION NOT MADE |
| Violation Citation: | Generator of a waste has not determined if that waste is a hazardous waste as defined by law. CCR 66262.11 & 66260.200( c) |
| Activity: | Inactive Permit |

| | |
|---|---|
| Facility Id: | 114070 |
| Update Date: | 11/02/2012 |
| Inspection Date: | 06/19/2008 |
| Violation Code: | 6HV0407 |
| Violation: | EMPLOYEE TRAINING NOT ADEQUATE |
| Violation Citation: | Employee training program for small quantity generator of hazardous waste is inadequate. CFR 262.34(d)(5)(iii) |
| Activity: | Inactive Permit |

| | |
|---|---|
| Facility Id: | 114070 |
| Update Date: | 11/02/2012 |
| Inspection Date: | 05/27/2003 |
| Violation Code: | 6HV0135 |
| Violation: | MANIFESTS/RECEIPTS FOR 3 YEARS NOT ONSIT |
| Violation Citation: | Hazardous waste manifests/receipts for 3 years are not maintained onsite to document proper disposal of hazardous waste. CCR 66262.40(a) & 25160.2(b)(3) |
| Activity: | Inactive Permit |

| | |
|---|---|
| Facility Id: | 114070 |
| Update Date: | 11/02/2012 |
| Inspection Date: | 07/08/2004 |
| Violation Code: | 6HV0201 |
| Violation: | WASTE CONTAINER NOT CLOSED |
| Violation Citation: | Hazardous waste containers are not kept closed while in storage. CCR 66265.173(a) |
| Activity: | Inactive Permit |

| | |
|---|---|
| Facility Id: | 114070 |

**SD COMMUNITY COLLEGE DISTRICT SKILL CENTER (Continued)** **S104748082**

Update Date: 11/02/2012
Inspection Date: 07/08/2004
Violation Code: 6HV0216
Violation: HAZMATS WITHOUT PROPER LABELS
Violation Citation: Hazardous materials have not been adequately labeled within 10 days & are now declared hazardous waste. HSC 25124(b)(3)(A) & 66262.34(f)
Activity: Inactive Permit

Facility Id: 114070
Update Date: 11/02/2012
Inspection Date: 05/27/2003
Violation Code: 6HV3105
Violation: NO CURRENT FINANCIAL RESPONSIBILITY
Violation Citation: Current evidence of financial responsibility not available. 25292.2(a), 25299.33; 2809
Activity: Inactive Permit

Facility Id: 114070
Update Date: 11/02/2012
Inspection Date: 06/19/2008
Violation Code: 6HV0301
Violation: HAZWASTE:UNAUTHORIZED DISPOSAL
Violation Citation: Disposal or causing the disposal of hazardous waste to an unauthorized point (ground, storm drain, sewer system, trash, or air). HSC 25189.5(a) or 25189(d)
Activity: Inactive Permit

Facility Id: 114070
Update Date: 11/02/2012
Inspection Date: 05/27/2003
Violation Code: 6HV3701
Violation: SWGP:PIPE INTEG NOT TESTED EVERY 2 YEARS
Violation Citation: SINGLE WALLED GRAVITY PIPING:Piping integrity test not performed every 2 years. 2643(e)
Activity: Inactive Permit

Facility Id: 114070
Update Date: 11/02/2012
Inspection Date: 06/19/2008
Violation Code: 6HV0225
Violation: ACCUMULATED HW>180 OR >270 DAYS
Violation Citation: Accumulated waste too long (>180 or 270 days). 66262.34(d), CFR 262.34(e)&(f), &/or 25201(a) [>90 days for AHW waste]
Activity: Inactive Permit

Facility Id: 114070
Update Date: 11/02/2012
Inspection Date: 05/27/2003
Violation Code: 6HV0402
Violation: TRAINING PROGRAM NOT ADEQUATE
Violation Citation: Personnel training is not adequate to ensure compliance with hazardous waste regulations. CCR 66265.16(a)&(b)
Activity: Inactive Permit

Facility Id: 114070
Update Date: 11/02/2012
Inspection Date: 05/27/2003

**SD COMMUNITY COLLEGE DISTRICT SKILL CENTER (Continued)** **S104748082**

| | |
|---|---|
| Violation Code: | 6HV3152 |
| Violation: | ALL MAINT/MONITOR RECORDS NOT AVAILABLE |
| Violation Citation: | All maintenance/monitoring/calibration/ repair records not available. 25293; 2712 (b) |
| Activity: | Inactive Permit |
| | |
| Facility Id: | 114070 |
| Update Date: | 11/02/2012 |
| Inspection Date: | 06/19/2008 |
| Violation Code: | 6HV0234 |
| Violation: | FACILITY NOT OPERATED TO MINIM. RELEASE |
| Violation Citation: | Did not maintain &/or operate facility to prevent release or fire. CFR 265.31 |
| Activity: | Inactive Permit |
| | |
| Facility Id: | 114070 |
| Update Date: | 11/02/2012 |
| Inspection Date: | 08/19/2009 |
| Violation Code: | 6HV0304 |
| Violation: | WASTE DETERMINATION NOT MADE |
| Violation Citation: | Generator of a waste has not determined if that waste is a hazardous waste as defined by law. CCR 66262.11 & 66260.200( c) |
| Activity: | Inactive Permit |

EMI:

| | |
|---|---|
| Year: | 1999 |
| County Code: | 37 |
| Air Basin: | SD |
| Facility ID: | 5156 |
| Air District Name: | SD |
| SIC Code: | 7532 |
| Air District Name: | SAN DIEGO COUNTY APCD |
| Community Health Air Pollution Info System: | Not reported |
| Consolidated Emission Reporting Rule: | Not reported |
| Total Organic Hydrocarbon Gases Tons/Yr: | 0 |
| Reactive Organic Gases Tons/Yr: | 0 |
| Carbon Monoxide Emissions Tons/Yr: | 0 |
| NOX - Oxides of Nitrogen Tons/Yr: | 0 |
| SOX - Oxides of Sulphur Tons/Yr: | 0 |
| Particulate Matter Tons/Yr: | 0 |
| Part. Matter 10 Micrometers & Smllr Tons/Yr: | 0 |
| | |
| Year: | 2000 |
| County Code: | 37 |
| Air Basin: | SD |
| Facility ID: | 5156 |
| Air District Name: | SD |
| SIC Code: | 8221 |
| Air District Name: | SAN DIEGO COUNTY APCD |
| Community Health Air Pollution Info System: | Not reported |
| Consolidated Emission Reporting Rule: | Not reported |
| Total Organic Hydrocarbon Gases Tons/Yr: | 0 |
| Reactive Organic Gases Tons/Yr: | 0 |
| Carbon Monoxide Emissions Tons/Yr: | 0 |
| NOX - Oxides of Nitrogen Tons/Yr: | 0 |
| SOX - Oxides of Sulphur Tons/Yr: | 0 |

**SD COMMUNITY COLLEGE DISTRICT SKILL CENTER (Continued)** **S104748082**

| | |
|---|---|
| Particulate Matter Tons/Yr: | 0 |
| Part. Matter 10 Micrometers & Smllr Tons/Yr: | 0 |
| Year: | 2001 |
| County Code: | 37 |
| Air Basin: | SD |
| Facility ID: | 5156 |
| Air District Name: | SD |
| SIC Code: | 8221 |
| Air District Name: | SAN DIEGO COUNTY APCD |
| Community Health Air Pollution Info System: | Not reported |
| Consolidated Emission Reporting Rule: | Not reported |
| Total Organic Hydrocarbon Gases Tons/Yr: | 0 |
| Reactive Organic Gases Tons/Yr: | 0 |
| Carbon Monoxide Emissions Tons/Yr: | 0 |
| NOX - Oxides of Nitrogen Tons/Yr: | 0 |
| SOX - Oxides of Sulphur Tons/Yr: | 0 |
| Particulate Matter Tons/Yr: | 0 |
| Part. Matter 10 Micrometers & Smllr Tons/Yr: | 0 |
| Year: | 2002 |
| County Code: | 37 |
| Air Basin: | SD |
| Facility ID: | 5156 |
| Air District Name: | SD |
| SIC Code: | 8221 |
| Air District Name: | SAN DIEGO COUNTY APCD |
| Community Health Air Pollution Info System: | Not reported |
| Consolidated Emission Reporting Rule: | Not reported |
| Total Organic Hydrocarbon Gases Tons/Yr: | 0 |
| Reactive Organic Gases Tons/Yr: | 0 |
| Carbon Monoxide Emissions Tons/Yr: | 0 |
| NOX - Oxides of Nitrogen Tons/Yr: | 0 |
| SOX - Oxides of Sulphur Tons/Yr: | 0 |
| Particulate Matter Tons/Yr: | 0 |
| Part. Matter 10 Micrometers & Smllr Tons/Yr: | 0 |
| Year: | 2003 |
| County Code: | 37 |
| Air Basin: | SD |
| Facility ID: | 5156 |
| Air District Name: | SD |
| SIC Code: | 8221 |
| Air District Name: | SAN DIEGO COUNTY APCD |
| Community Health Air Pollution Info System: | Not reported |
| Consolidated Emission Reporting Rule: | Not reported |
| Total Organic Hydrocarbon Gases Tons/Yr: | 0 |
| Reactive Organic Gases Tons/Yr: | 0 |
| Carbon Monoxide Emissions Tons/Yr: | 0 |
| NOX - Oxides of Nitrogen Tons/Yr: | 0 |
| SOX - Oxides of Sulphur Tons/Yr: | 0 |
| Particulate Matter Tons/Yr: | 0 |
| Part. Matter 10 Micrometers & Smllr Tons/Yr: | 0 |
| Year: | 2004 |
| County Code: | 37 |
| Air Basin: | SD |

**SD COMMUNITY COLLEGE DISTRICT SKILL CENTER (Continued)** **S104748082**

| | |
|---|---|
| Facility ID: | 5156 |
| Air District Name: | SD |
| SIC Code: | 8221 |
| Air District Name: | SAN DIEGO COUNTY APCD |
| Community Health Air Pollution Info System: | Not reported |
| Consolidated Emission Reporting Rule: | Not reported |
| Total Organic Hydrocarbon Gases Tons/Yr: | 0.062399077 |
| Reactive Organic Gases Tons/Yr: | 0.05755125 |
| Carbon Monoxide Emissions Tons/Yr: | 0 |
| NOX - Oxides of Nitrogen Tons/Yr: | 0 |
| SOX - Oxides of Sulphur Tons/Yr: | 0 |
| Particulate Matter Tons/Yr: | 0 |
| Part. Matter 10 Micrometers & Smllr Tons/Yr: | 0 |

| | |
|---|---|
| Year: | 2005 |
| County Code: | 37 |
| Air Basin: | SD |
| Facility ID: | 5156 |
| Air District Name: | SD |
| SIC Code: | 8221 |
| Air District Name: | SAN DIEGO COUNTY APCD |
| Community Health Air Pollution Info System: | Not reported |
| Consolidated Emission Reporting Rule: | Not reported |
| Total Organic Hydrocarbon Gases Tons/Yr: | .062399077 |
| Reactive Organic Gases Tons/Yr: | .05755125 |
| Carbon Monoxide Emissions Tons/Yr: | 0 |
| NOX - Oxides of Nitrogen Tons/Yr: | 0 |
| SOX - Oxides of Sulphur Tons/Yr: | 0 |
| Particulate Matter Tons/Yr: | 0 |
| Part. Matter 10 Micrometers & Smllr Tons/Yr: | 0 |

| | |
|---|---|
| Year: | 2006 |
| County Code: | 37 |
| Air Basin: | SD |
| Facility ID: | 5156 |
| Air District Name: | SD |
| SIC Code: | 8221 |
| Air District Name: | SAN DIEGO COUNTY APCD |
| Community Health Air Pollution Info System: | Not reported |
| Consolidated Emission Reporting Rule: | Not reported |
| Total Organic Hydrocarbon Gases Tons/Yr: | .53 |
| Reactive Organic Gases Tons/Yr: | .5 |
| Carbon Monoxide Emissions Tons/Yr: | 0 |
| NOX - Oxides of Nitrogen Tons/Yr: | 0 |
| SOX - Oxides of Sulphur Tons/Yr: | 0 |
| Particulate Matter Tons/Yr: | 0 |
| Part. Matter 10 Micrometers & Smllr Tons/Yr: | 0 |

| | |
|---|---|
| Year: | 2007 |
| County Code: | 37 |
| Air Basin: | SD |
| Facility ID: | 5156 |
| Air District Name: | SD |
| SIC Code: | 8221 |
| Air District Name: | SAN DIEGO COUNTY APCD |
| Community Health Air Pollution Info System: | Not reported |
| Consolidated Emission Reporting Rule: | Not reported |

**SD COMMUNITY COLLEGE DISTRICT SKILL CENTER (Continued)** **S104748082**

| | |
|---|---|
| Total Organic Hydrocarbon Gases Tons/Yr: | .53 |
| Reactive Organic Gases Tons/Yr: | .5 |
| Carbon Monoxide Emissions Tons/Yr: | 0 |
| NOX - Oxides of Nitrogen Tons/Yr: | 0 |
| SOX - Oxides of Sulphur Tons/Yr: | 0 |
| Particulate Matter Tons/Yr: | 0 |
| Part. Matter 10 Micrometers & Smllr Tons/Yr: | 0 |

| | |
|---|---|
| Year: | 2008 |
| County Code: | 37 |
| Air Basin: | SD |
| Facility ID: | 5156 |
| Air District Name: | SD |
| SIC Code: | 8221 |
| Air District Name: | SAN DIEGO COUNTY APCD |
| Community Health Air Pollution Info System: | Not reported |
| Consolidated Emission Reporting Rule: | Not reported |
| Total Organic Hydrocarbon Gases Tons/Yr: | .53 |
| Reactive Organic Gases Tons/Yr: | .5 |
| Carbon Monoxide Emissions Tons/Yr: | 0 |
| NOX - Oxides of Nitrogen Tons/Yr: | 0 |
| SOX - Oxides of Sulphur Tons/Yr: | 0 |
| Particulate Matter Tons/Yr: | 0 |
| Part. Matter 10 Micrometers & Smllr Tons/Yr: | 0 |

| | |
|---|---|
| Year: | 2009 |
| County Code: | 37 |
| Air Basin: | SD |
| Facility ID: | 5156 |
| Air District Name: | SD |
| SIC Code: | 8221 |
| Air District Name: | SAN DIEGO COUNTY APCD |
| Community Health Air Pollution Info System: | Not reported |
| Consolidated Emission Reporting Rule: | Not reported |
| Total Organic Hydrocarbon Gases Tons/Yr: | 0.53000000000000003 |
| Reactive Organic Gases Tons/Yr: | 0.5 |
| Carbon Monoxide Emissions Tons/Yr: | 0 |
| NOX - Oxides of Nitrogen Tons/Yr: | 0 |
| SOX - Oxides of Sulphur Tons/Yr: | 0 |
| Particulate Matter Tons/Yr: | 0 |
| Part. Matter 10 Micrometers & Smllr Tons/Yr: | 0 |

| | |
|---|---|
| Year: | 2010 |
| County Code: | 37 |
| Air Basin: | SD |
| Facility ID: | 5156 |
| Air District Name: | SD |
| SIC Code: | 8221 |
| Air District Name: | SAN DIEGO COUNTY APCD |
| Community Health Air Pollution Info System: | Not reported |
| Consolidated Emission Reporting Rule: | Not reported |
| Total Organic Hydrocarbon Gases Tons/Yr: | 0.53000000000000003 |
| Reactive Organic Gases Tons/Yr: | 0.5 |
| Carbon Monoxide Emissions Tons/Yr: | 0 |
| NOX - Oxides of Nitrogen Tons/Yr: | 0 |
| SOX - Oxides of Sulphur Tons/Yr: | 0 |
| Particulate Matter Tons/Yr: | 0 |

**SD COMMUNITY COLLEGE DISTRICT SKILL CENTER (Continued)** **S104748082**

Part. Matter 10 Micrometers & Smllr Tons/Yr: 0

SAN DIEGO CO. SAM:

| | |
|---|---|
| Case Number: | H14070-001 |
| Agency: | DEH Site Assessment & Mitigation |
| **Funding:** | **LOP - Federal Fund** |
| Facility Type: | Soils Only |
| Facility Status: | Closed Case |
| Date: | 9/13/2001 |
| Date Began: | 6/6/1986 |

---

**CG572** **6TH AVE PROPERTY** **CA SLIC** **S108997008**
**SSE** **453 06TH AV** **CA SAN DIEGO CO. SAM** **N/A**
**1/4-1/2** **SAN DIEGO, CA 92101**
**0.470 mi.**
**2483 ft.** **Site 1 of 6 in cluster CG**

**Relative:**
**Lower**

**Actual:**
**32 ft.**

SLIC:

| | |
|---|---|
| Region: | STATE |
| **Facility Status:** | **Completed - Case Closed** |
| Status Date: | 04/08/2013 |
| Global Id: | SLT19789458 |
| Lead Agency: | SAN DIEGO COUNTY LOP |
| Lead Agency Case Number: | H39718-001 |
| Latitude: | 32.7098256950981 |
| Longitude: | -117.158980965614 |
| Case Type: | Cleanup Program Site |
| Case Worker: | VAP |
| Local Agency: | SAN DIEGO COUNTY LOP |
| RB Case Number: | Not reported |
| File Location: | Local Agency |
| Potential Media Affected: | Not reported |
| Potential Contaminants of Concern: | Not reported |
| Site History: | Refer to "Site Maps/Documents" tab for Administrative Closure Letter |

Click here to access the California GeoTracker records for this facility:

SAN DIEGO CO. SAM:

| | |
|---|---|
| Case Number: | H39718-001 |
| Agency: | DEH Site Assessment & Mitigation |
| **Funding:** | **Private - VAP** |
| Facility Type: | OX |
| Facility Status: | Preliminary Assessment |
| Date: | 1/4/2008 |
| Date Began: | Not reported |

**CG573** **KLAUBER HEIM** **CA LUST** **S101102041**
**SSE** **611 ISLAND AVE** **CA SAN DIEGO CO. SAM** **N/A**
**1/4-1/2** **SAN DIEGO, CA 92102**
**0.478 mi.**
**2524 ft.** **Site 2 of 6 in cluster CG**

**Relative:**
**Lower**

**Actual:**
**34 ft.**

LUST REG 9:

| | |
|---|---|
| Region: | 9 |
| Status: | Remediation Plan |
| Case Number: | 9UT3382 |
| Local Case: | H32336-001 |
| Substance: | Gasoline |
| Qty Leaked: | 0 |
| Abate Method: | Not reported |
| Local Agency: | San Diego |
| How Found: | Not reported |
| How Stopped: | Not reported |
| Source: | Not reported |
| Cause: | Not reported |
| Lead Agency: | Local Agency |
| Case Type: | Other ground water affected |
| Date Found: | 11/07/1994 |
| Date Stopped: | 11/07/1994 |
| Confirm Date: | / / |
| Submit Workplan: | 11/7/94 |
| Prelim Assess: | 11/21/1994 |
| Desc Pollution: | Not reported |
| Remed Plan: | 10/08/1998 |
| Remed Action: | Not reported |
| Began Monitor: | Not reported |
| Release Date: | 11/07/1994 |
| Enforce Date: | Not reported |
| Closed Date: | Not reported |
| Enforce Type: | Not reported |
| Pilot Program: | LOP |
| Basin Number: | 908.21 |
| GW Depth: | Not reported |
| Beneficial Use: | No Beneficial groundwater use |
| NPDES Number: | Not reported |
| Priority: | 2B |
| File Dispn: | Administratively opened on database, however no file physically exists |
| Interim Remedial Actions: | Not reported |
| Cleanup and Abatement order Number: | Not reported |
| Waste Discharge Requirement Number: | Not reported |

SAN DIEGO CO. SAM:

| | |
|---|---|
| Case Number: | H32336-001 |
| Agency: | DEH Site Assessment & Mitigation |
| **Funding:** | **LOP - Federal Fund** |
| Facility Type: | GW With No Beneficial Use Designation |
| Facility Status: | Closed Case |
| Date: | 4/30/2001 |
| Date Began: | 11/7/1994 |

**CG574** **453 6TH AVENUE LLC** **CA HIST CORTESE** **S104753141**
**SSE** **611 ISLAND AV** **CA LUST** **N/A**
**1/4-1/2** **SAN DIEGO, CA 92102**
**0.478 mi.**
**2524 ft.** **Site 3 of 6 in cluster CG**

**Relative:**
**Lower**

**Actual:**
**34 ft.**

HIST CORTESE:

| | |
|---|---|
| Region: | CORTESE |
| Facility County Code: | 37 |
| Reg By: | LTNKA |
| Reg Id: | 9UT3382 |

LUST:

| | |
|---|---|
| Region: | STATE |
| Global Id: | T0607302144 |
| Latitude: | 32.710106 |
| Longitude: | -117.158746 |
| Case Type: | LUST Cleanup Site |
| Status: | Completed - Case Closed |
| Status Date: | 04/30/2001 |
| Lead Agency: | SAN DIEGO COUNTY LOP |
| Case Worker: | Not reported |
| Local Agency: | Not reported |
| RB Case Number: | 9UT3382 |
| LOC Case Number: | H32336-001 |
| File Location: | Local Agency |
| Potential Media Affect: | Not reported |
| Potential Contaminants of Concern: | Not reported |
| Site History: | Not reported |

Click here to access the California GeoTracker records for this facility:

Status History:

| | |
|---|---|
| Global Id: | T0607302144 |
| Status: | Completed - Case Closed |
| Status Date: | 04/30/2001 |

| | |
|---|---|
| Global Id: | T0607302144 |
| Status: | Open - Case Begin Date |
| Status Date: | 11/21/1994 |

| | |
|---|---|
| Region: | STATE |
| Global Id: | T0619769265 |
| Latitude: | 32.710248 |
| Longitude: | -117.158747 |
| Case Type: | LUST Cleanup Site |
| Status: | Completed - Case Closed |
| Status Date: | 12/18/2008 |
| Lead Agency: | SAN DIEGO COUNTY LOP |
| Case Worker: | TS |
| Local Agency: | SAN DIEGO COUNTY LOP |
| RB Case Number: | Not reported |
| LOC Case Number: | H32336-002 |
| File Location: | Local Agency |
| Potential Media Affect: | Other Groundwater (uses other than drinking water) |
| Potential Contaminants of Concern: | Gasoline |
| Site History: | Not reported |

**453 6TH AVENUE LLC (Continued)** **S104753141**

Click here to access the California GeoTracker records for this facility:

Contact:

| | |
|---|---|
| Global Id: | T0619769265 |
| Contact Type: | Local Agency Caseworker |
| Contact Name: | TERESA SHERMAN |
| Organization Name: | SAN DIEGO COUNTY LOP |
| Address: | P.O. Box 129261 |
| City: | San Diego |
| Email: | teresa.sherman@sdcounty.ca.gov |
| Phone Number: | Not reported |

Status History:

| | |
|---|---|
| Global Id: | T0619769265 |
| Status: | Completed - Case Closed |
| Status Date: | 12/18/2008 |

| | |
|---|---|
| Global Id: | T0619769265 |
| Status: | Open - Case Begin Date |
| Status Date: | 06/28/2007 |

Regulatory Activities:

| | |
|---|---|
| Global Id: | T0619769265 |
| Action Type: | Other |
| Date: | 06/28/2007 |
| Action: | Leak Began |

| | |
|---|---|
| Global Id: | T0619769265 |
| Action Type: | Other |
| Date: | 06/28/2007 |
| Action: | Leak Discovery |

| | |
|---|---|
| Global Id: | T0619769265 |
| Action Type: | Other |
| Date: | 10/02/2007 |
| Action: | Leak Reported |

---

**CG575** **453 6TH AVENUE LLC** **CA SAN DIEGO CO. SAM** **S109118219**
**SSE** **611 ISLAND AV** **N/A**
**1/4-1/2** **SAN DIEGO, CA 92102**
**0.478 mi.**
**2524 ft.** **Site 4 of 6 in cluster CG**

**Relative:**
**Lower**

**Actual:**
**34 ft.**

SAN DIEGO CO. SAM:

| | |
|---|---|
| Case Number: | H32336-002 |
| Agency: | DEH Site Assessment & Mitigation |
| **Funding:** | **LOP - State Fund** |
| Facility Type: | GW With No Beneficial Use Designation |
| Facility Status: | Closed Case |
| Date: | 5/23/2008 |
| Date Began: | 6/28/2007 |

**BW576** **STEVE'S AUTO BODY** **CA SAN DIEGO CO. SAM** **S105692455**
**WNW** **1516 KETTNER BL** **N/A**
**1/4-1/2** **SAN DIEGO, CA 92101**
**0.479 mi.**
**2527 ft.** **Site 5 of 9 in cluster BW**

**Relative:**
**Lower**

**Actual:**
**41 ft.**

SAN DIEGO CO. SAM:

| | |
|---|---|
| Case Number: | H06030-001 |
| Agency: | DEH Site Assessment & Mitigation |
| **Funding:** | **County of San Diego** |
| Facility Type: | GW With No Beneficial Use Designation |
| Facility Status: | Preliminary Assessment |
| Date: | 5/5/1994 |
| Date Began: | 12/24/1984 |

| | |
|---|---|
| Case Number: | H06030-002 |
| Agency: | DEH Site Assessment & Mitigation |
| **Funding:** | **LOP - Federal Fund** |
| Facility Type: | Drinking Water Aquifer Impacted |
| Facility Status: | Closed Case |
| Date: | 9/22/1999 |
| Date Began: | 12/21/1984 |

| | |
|---|---|
| Case Number: | H06030-003 |
| Agency: | DEH Site Assessment & Mitigation |
| **Funding:** | **Private - VAP** |
| Facility Type: | Soils Only |
| Facility Status: | Preliminary Assessment |
| Date: | 7/2/2003 |
| Date Began: | 7/2/2003 |

---

**BW577** **STEVE'S AUTO BODY** **CA LUST** **S113804500**
**WNW** **1516 KETTNER BL** **N/A**
**1/4-1/2** **SAN DIEGO, CA 92101**
**0.479 mi.**
**2527 ft.** **Site 6 of 9 in cluster BW**

**Relative:**
**Lower**

**Actual:**
**41 ft.**

LUST:

| | |
|---|---|
| Region: | STATE |
| Global Id: | T0608184175 |
| Latitude: | 32.721205 |
| Longitude: | -117.169583 |
| Case Type: | LUST Cleanup Site |
| Status: | Open - Site Assessment |
| Status Date: | 05/05/1994 |
| Lead Agency: | SAN DIEGO COUNTY LOP |
| Case Worker: | NS |
| Local Agency: | SAN DIEGO COUNTY LOP |
| RB Case Number: | Not reported |
| LOC Case Number: | H06030-001 |
| File Location: | Local Agency |
| Potential Media Affect: | Other Groundwater (uses other than drinking water) |
| Potential Contaminants of Concern: | Diesel, Gasoline |
| Site History: | Not reported |

Click here to access the California GeoTracker records for this facility:

Contact:

| | |
|---|---|
| Global Id: | T0608184175 |
| Contact Type: | Local Agency Caseworker |

**STEVE'S AUTO BODY (Continued)** **S113804500**

Contact Name: NASSER SIONIT
Organization Name: SAN DIEGO COUNTY LOP
Address: P.O. Box 129261
City: San Diego
Email: nasser.sionit@sdcounty.ca.gov
Phone Number: Not reported

Status History:
Global Id: T0608184175
Status: Open - Case Begin Date
Status Date: 12/24/1984

Global Id: T0608184175
Status: Open - Site Assessment
Status Date: 05/05/1994

Regulatory Activities:
Global Id: T0608184175
Action Type: Other
Date: 12/24/1984
Action: Leak Began

Global Id: T0608184175
Action Type: RESPONSE
Date: 01/10/2014
Action: Soil and Water Investigation Workplan - Regulator Responded

Global Id: T0608184175
Action Type: RESPONSE
Date: 11/15/2013
Action: Soil and Water Investigation Workplan - Regulator Responded

Global Id: T0608184175
Action Type: Other
Date: 12/24/1984
Action: Leak Discovery

Global Id: T0608184175
Action Type: Other
Date: 12/24/1984
Action: Leak Stopped

Global Id: T0608184175
Action Type: ENFORCEMENT
Date: 05/12/2012
Action: Letter - Notice

Global Id: T0608184175
Action Type: ENFORCEMENT
Date: 07/25/2013
Action: Letter - Notice

Global Id: T0608184175
Action Type: ENFORCEMENT
Date: 08/12/2013
Action: Meeting

**STEVE'S AUTO BODY (Continued)** **S113804500**

Global Id: T0608184175
Action Type: Other
Date: 12/24/1984
Action: Leak Reported

Global Id: T0608184175
Action Type: ENFORCEMENT
Date: 04/24/2014
Action: Notice to Comply

Global Id: T0608184175
Action Type: ENFORCEMENT
Date: 04/23/2014
Action: Letter - Notice

Global Id: T0608184175
Action Type: ENFORCEMENT
Date: 06/16/2014
Action: Letter - Notice

Global Id: T0608184175
Action Type: RESPONSE
Date: 01/31/2015
Action: Site Assessment Report

Global Id: T0608184175
Action Type: ENFORCEMENT
Date: 05/29/2014
Action: Letter - Notice

Global Id: T0608184175
Action Type: ENFORCEMENT
Date: 07/03/2014
Action: Technical Correspondence / Assistance / Other

Global Id: T0608184175
Action Type: ENFORCEMENT
Date: 12/23/2013
Action: Technical Correspondence / Assistance / Other

---

**BW578** **STEVE'S AUTO BODY** **CA HIST CORTESE** **S103632279**
**WNW** **1516 KETTNER BL** **CA LUST** **N/A**
**1/4-1/2** **SAN DIEGO, CA 92101** **CA SLIC**
**0.479 mi.**
**2527 ft.** **Site 7 of 9 in cluster BW**

**Relative:**
**Lower**

**Actual:**
**41 ft.**

HIST CORTESE:
Region: CORTESE
Facility County Code: 37
Reg By: LTNKA
Reg Id: 9UT2813

LUST:
Region: STATE
Global Id: T0607301571
Latitude: 32.7210947

**STEVE'S AUTO BODY (Continued)** **S103632279**

| | |
|---|---|
| Longitude: | -117.1692082 |
| Case Type: | LUST Cleanup Site |
| Status: | Completed - Case Closed |
| Status Date: | 09/22/1999 |
| Lead Agency: | SAN DIEGO COUNTY LOP |
| Case Worker: | Not reported |
| Local Agency: | Not reported |
| RB Case Number: | 9UT2813 |
| LOC Case Number: | H06030-002 |
| File Location: | Local Agency |
| Potential Media Affect: | Not reported |
| Potential Contaminants of Concern: | Not reported |
| Site History: | Not reported |

Click here to access the California GeoTracker records for this facility:

Status History:

| | |
|---|---|
| Global Id: | T0607301571 |
| Status: | Completed - Case Closed |
| Status Date: | 09/22/1999 |

| | |
|---|---|
| Global Id: | T0607301571 |
| Status: | Open - Case Begin Date |
| Status Date: | 11/16/1993 |

Regulatory Activities:

| | |
|---|---|
| Global Id: | T0607301571 |
| Action Type: | ENFORCEMENT |
| Date: | 11/16/1993 |
| Action: | Notice of Responsibility |

| | |
|---|---|
| Global Id: | T0607301571 |
| Action Type: | ENFORCEMENT |
| Date: | 09/22/1999 |
| Action: | Closure/No Further Action Letter - #H06030-002 |

SLIC:

| | |
|---|---|
| Region: | STATE |
| **Facility Status:** | **Open - Site Assessment** |
| Status Date: | 07/02/2003 |
| Global Id: | T0607339981 |
| Lead Agency: | SAN DIEGO COUNTY LOP |
| Lead Agency Case Number: | H06030-003 |
| Latitude: | 32.721205 |
| Longitude: | -117.169583 |
| Case Type: | Cleanup Program Site |
| Case Worker: | NS |
| Local Agency: | SAN DIEGO COUNTY LOP |
| RB Case Number: | Not reported |
| File Location: | Local Agency |
| Potential Media Affected: | Other Groundwater (uses other than drinking water), Soil |
| Potential Contaminants of Concern: | Diesel, Gasoline |
| Site History: | This is a VAP case. |

Click here to access the California GeoTracker records for this facility:

**BW579** **COUNTY OF SAN DIEGO KETTNER SITE** **CA LUST** **S102428433**
**WNW** **1516 KETTNER BLVD** **N/A**
**1/4-1/2** **SAN DIEGO, CA 92101**
**0.479 mi.**
**2527 ft.** **Site 8 of 9 in cluster BW**

**Relative:**
**Lower**

**Actual:**
**41 ft.**

LUST REG 9:

| | |
|---|---|
| Region: | 9 |
| Status: | Case Closed |
| Case Number: | 9UT2813 |
| Local Case: | H06030-002 |
| Substance: | Gasoline |
| Qty Leaked: | 0 |
| Abate Method: | EDETFP |
| Local Agency: | San Diego |
| How Found: | Not reported |
| How Stopped: | Not reported |
| Source: | Tank |
| Cause: | Unknown |
| Lead Agency: | Local Agency |
| Case Type: | Other ground water affected |
| Date Found: | 12/21/1984 |
| Date Stopped: | 12/21/1984 |
| Confirm Date: | / / |
| Submit Workplan: | Not reported |
| Prelim Assess: | 05/05/1994 |
| Desc Pollution: | Not reported |
| Remed Plan: | / / |
| Remed Action: | Not reported |
| Began Monitor: | Not reported |
| Release Date: | 11/08/1993 |
| Enforce Date: | 11/16/93 |
| Closed Date: | 9/22/99 |
| Enforce Type: | SEL |
| Pilot Program: | LOP |
| Basin Number: | 908.21 |
| GW Depth: | 18.15 |
| Beneficial Use: | No Beneficial groundwater use |
| NPDES Number: | Not reported |
| Priority: | 2A |
| File Dispn: | File discarded, case closed |
| Interim Remedial Actions: | Yes |
| Cleanup and Abatement order Number: | Not reported |
| Waste Discharge Requirement Number: | Not reported |

---

**CH580** **I C REBUILDERS** **CA HIST CORTESE** **S103986117**
**East** **1050 13TH ST** **CA LUST** **N/A**
**1/4-1/2** **SAN DIEGO, CA 92101** **CA SWEEPS UST**
**0.479 mi.** **CA San Diego Co. HMMD**
**2531 ft.** **Site 1 of 2 in cluster CH** **CA SAN DIEGO CO. SAM**

**Relative:**
**Higher**

**Actual:**
**83 ft.**

HIST CORTESE:

| | |
|---|---|
| Region: | CORTESE |
| Facility County Code: | 37 |
| Reg By: | LTNKA |
| Reg Id: | 9UT2576 |

LUST:

| | |
|---|---|
| Region: | STATE |

**I C REBUILDERS (Continued)** **S103986117**

| | |
|---|---|
| Global Id: | T0607301324 |
| Latitude: | 32.716322 |
| Longitude: | -117.15317 |
| Case Type: | LUST Cleanup Site |
| Status: | Completed - Case Closed |
| Status Date: | 06/28/1996 |
| Lead Agency: | SAN DIEGO COUNTY LOP |
| Case Worker: | Not reported |
| Local Agency: | Not reported |
| RB Case Number: | 9UT2576 |
| LOC Case Number: | H14346-001 |
| File Location: | Local Agency |
| Potential Media Affect: | Soil |
| Potential Contaminants of Concern: | Waste Oil / Motor / Hydraulic / Lubricating |
| Site History: | Not reported |

Click here to access the California GeoTracker records for this facility:

Status History:

| | |
|---|---|
| Global Id: | T0607301324 |
| Status: | Open - Case Begin Date |
| Status Date: | 09/23/1993 |

| | |
|---|---|
| Global Id: | T0607301324 |
| Status: | Completed - Case Closed |
| Status Date: | 06/28/1996 |

Regulatory Activities:

| | |
|---|---|
| Global Id: | T0607301324 |
| Action Type: | Other |
| Date: | 09/23/1993 |
| Action: | Leak Began |

| | |
|---|---|
| Global Id: | T0607301324 |
| Action Type: | Other |
| Date: | 09/23/1993 |
| Action: | Leak Discovery |

| | |
|---|---|
| Global Id: | T0607301324 |
| Action Type: | ENFORCEMENT |
| Date: | 09/23/1993 |
| Action: | Notice of Responsibility |

| | |
|---|---|
| Global Id: | T0607301324 |
| Action Type: | Other |
| Date: | 09/23/1993 |
| Action: | Leak Reported |

SWEEPS UST:

| | |
|---|---|
| Status: | Active |
| Comp Number: | 14346 |
| Number: | 9 |
| Board Of Equalization: | Not reported |
| Referral Date: | Not reported |
| Action Date: | 06-26-92 |
| Created Date: | 02-29-88 |

**I C REBUILDERS (Continued)** **S103986117**

| | |
|---|---|
| Owner Tank Id: | Not reported |
| SWRCB Tank Id: | 37-000-014346-000001 |
| Tank Status: | A |
| Capacity: | 500 |
| Active Date: | Not reported |
| Tank Use: | PETROLEUM |
| STG: | P |
| Content: | Not reported |
| Number Of Tanks: | 1 |

SAN DIEGO CO. HMMD:

| | |
|---|---|
| Facility Id: | 214213 |
| Business Type: | 6HK26 |
| EPA Id Number: | Not reported |
| APN: | 534-206-05-00 |
| Last HMMD Inspection: | 07/19/2012 |
| Permit Status: | INAC |
| Permit Expiration: | 05/31/2011 |
| Facility Owner: | ALIVE TRANSPORATION, INC |
| Facility Address: | 1050 13TH ST |
| Facility City: | San Diego |
| Facility State: | CA |
| Facility Zip: | 92101 |
| UST Owner: | Not reported |
| Handle Regulated Hazmat: | Not reported |
| Own Or Operate UST: | Not reported |
| Subject To APSA: | Not reported |
| Generate Haz Waste: | Y |
| Treat Haz Waste: | Not reported |
| Generate Medical Waste: | Not reported |

Violations Inactive Permits:

| | |
|---|---|
| Facility Id: | 214213 |
| Update Date: | 11/02/2012 |
| Inspection Date: | 03/02/2011 |
| Violation Code: | 6HV0131 |
| Violation: | UPF Permit NOT OBTAINED for HAZWASTE |
| Violation Citation: | A Unified Program Facility permit has not been obtained for the generation of hazardous waste. 68.905 |
| Activity: | Inactive Permit |

| | |
|---|---|
| Facility Id: | 214213 |
| Update Date: | 11/02/2012 |
| Inspection Date: | 03/02/2011 |
| Violation Code: | 6HV1002 |
| Violation: | HMBP NOT ESTABISHED/IMPLEMENTED. |
| Violation Citation: | Hazardous materials handler has not established/implemented a business plan. HSC 25503.5(a) |
| Activity: | Inactive Permit |

| | |
|---|---|
| Facility Id: | 123275 |
| Business Type: | 6HK26 |
| EPA Id Number: | CAL000023718 |
| APN: | 534-206-05-00 |
| Last HMMD Inspection: | 09/29/1994 |
| Permit Status: | INAC |

**I C REBUILDERS (Continued)** **S103986117**

| | |
|---|---|
| Permit Expiration: | 09/29/1994 |
| Facility Owner: | ED BRAMMER |
| Facility Address: | 1050 13TH ST |
| Facility City: | SAN DIEGO |
| Facility State: | CA |
| Facility Zip: | 92101-5610 |
| UST Owner: | Not reported |
| Handle Regulated Hazmat: | Not reported |
| Own Or Operate UST: | Not reported |
| Subject To APSA: | Not reported |
| Generate Haz Waste: | Y |
| Treat Haz Waste: | Not reported |
| Generate Medical Waste: | Not reported |

| | |
|---|---|
| Facility Id: | 114346 |
| Business Type: | 6HK27 |
| EPA Id Number: | CAL000024837 |
| APN: | 534-206-05-00 |
| Last HMMD Inspection: | 04/06/1998 |
| Permit Status: | INAC |
| Permit Expiration: | 04/06/1998 |
| Facility Owner: | ISAAC CARRILLO |
| Facility Address: | 1050 13TH STREET |
| Facility City: | SAN DIEGO |
| Facility State: | CA |
| Facility Zip: | 92101-5610 |
| UST Owner: | DELBERT MCGUE |
| Handle Regulated Hazmat: | Not reported |
| Own Or Operate UST: | Not reported |
| Subject To APSA: | Not reported |
| Generate Haz Waste: | Y |
| Treat Haz Waste: | Not reported |
| Generate Medical Waste: | Not reported |

UST:

| | |
|---|---|
| UST Name: | UNDERGROUND TANK 114346 T001 |
| Last Update: | 2012-11-02 14:17:38 |
| Permit Number: | 114346 |
| Tank Type: | SINGLE WALL |
| Additional Id: | 1 |
| Capacity Gallons: | 500 |
| UST Contents: | Not reported |
| Other Content Info: | WASTE OIL |
| Reg Status: | REMOVED |
| Remove Close Date: | Not reported |
| Year Installed: | Not reported |
| Pipe Type: | SINGLE WALL |
| Delivery System: | Not reported |
| Monitor Code: | 90 |
| UST Monitor Method: | NO MONITORING ALTERNATIVE SELECTED. VERIFY AND ENTER MONITORING ALTERNATIVE DURING INSPECTION. |

SAN DIEGO CO. SAM:

| | |
|---|---|
| Case Number: | H14346-001 |
| Agency: | DEH Site Assessment & Mitigation |
| **Funding:** | **LOP - Federal Fund** |

**I C REBUILDERS (Continued)** **S103986117**

Facility Type: Soils Only
Facility Status: Closed Case
Date: 6/28/1996
Date Began: 9/23/1993

---

**CH581** **I.C. REBUILDERS** **CA LUST** **S101302195**
**East** **1050 13TH ST** **N/A**
**1/4-1/2** **SAN DIEGO, CA 92101**
**0.479 mi.**
**2531 ft.** **Site 2 of 2 in cluster CH**

**Relative:**
**Higher**

**Actual:**
**83 ft.**

LUST REG 9:
Region: 9
Status: Case Closed
Case Number: 9UT2576
Local Case: H14346-001
Substance: Waste Oil
Qty Leaked: Not reported
Abate Method: Not reported
Local Agency: San Diego
How Found: Tank Closure
How Stopped: Close Tank
Source: Unknown
Cause: Unknown
Lead Agency: Local Agency
Case Type: Soil only
Date Found: 09/23/1993
Date Stopped: 09/23/1993
Confirm Date: 09/23/1993
Submit Workplan: 9/23/93
Prelim Assess: 09/23/1993
Desc Pollution: Not reported
Remed Plan: / /
Remed Action: Not reported
Began Monitor: Not reported
Release Date: 10/26/1993
Enforce Date: Not reported
Closed Date: 6/28/96
Enforce Type: Not reported
Pilot Program: LOP
Basin Number: 908.21
GW Depth: >10'
Beneficial Use: No Beneficial groundwater use
NPDES Number: Not reported
Priority: 2B
File Dispn: File discarded, case closed
Interim Remedial Actions: Yes
Cleanup and Abatement order Number: Not reported
Waste Discharge Requirement Number: Not reported

**CC582** **PEP BOYS- MANNY, JOE & JACK** **CA SAN DIEGO CO. SAM** **S108407178**
**SE** **1002 MARKET ST** **N/A**
**1/4-1/2** **SAN DIEGO, CA 92101**
**0.480 mi.**
**2537 ft.** **Site 3 of 4 in cluster CC**

**Relative:**
**Lower**

**Actual:**
**55 ft.**

SAN DIEGO CO. SAM:

| | |
|---|---|
| Case Number: | H03820-001 |
| Agency: | DEH Site Assessment & Mitigation |
| **Funding:** | **LOP - Federal Fund** |
| Facility Type: | GW With No Beneficial Use Designation |
| Facility Status: | Closed Case |
| Date: | 12/6/2002 |
| Date Began: | 8/27/1998 |

| | |
|---|---|
| Case Number: | H03820-002 |
| Agency: | DEH Site Assessment & Mitigation |
| **Funding:** | **LOP - State Fund** |
| Facility Type: | GW With No Beneficial Use Designation |
| Facility Status: | Remedial Investigation |
| Date: | 5/28/2002 |
| Date Began: | 5/15/1985 |

| | |
|---|---|
| Case Number: | H03820-003 |
| Agency: | DEH Site Assessment & Mitigation |
| **Funding:** | **Private - VAP** |
| Facility Type: | Soils Only |
| Facility Status: | Preliminary Assessment |
| Date: | 9/9/2004 |
| Date Began: | 11/9/2004 |

---

**CC583** **PEP BOYS #60** **CA HIST CORTESE** **S103472126**
**SE** **1002 MARKET ST** **CA LUST** **N/A**
**1/4-1/2** **SAN DIEGO, CA 92101** **CA SLIC**
**0.480 mi.** **CA SWEEPS UST**
**2537 ft.** **Site 4 of 4 in cluster CC** **CA San Diego Co. HMMD**

**Relative:**
**Lower**

**Actual:**
**55 ft.**

HIST CORTESE:

| | |
|---|---|
| Region: | CORTESE |
| Facility County Code: | 37 |
| Reg By: | LTNKA |
| Reg Id: | 9UT3752 |

LUST:

| | |
|---|---|
| Region: | STATE |
| Global Id: | T0608185239 |
| Latitude: | 32.711961 |
| Longitude: | -117.155115 |
| Case Type: | LUST Cleanup Site |
| Status: | Open - Remediation |
| Status Date: | 12/17/2003 |
| Lead Agency: | SAN DIEGO COUNTY LOP |
| Case Worker: | LA |
| Local Agency: | SAN DIEGO COUNTY LOP |
| RB Case Number: | Not reported |
| LOC Case Number: | H03820-002 |
| File Location: | Local Agency |
| Potential Media Affect: | Other Groundwater (uses other than drinking water) |
| Potential Contaminants of Concern: | Gasoline |

**PEP BOYS #60 (Continued)** **S103472126**

Site History: Free product identified as gasoline was found in site monitoring wells in May 2002. The wells were installed as part of a waste oil tank release investigation (Case 03820-001). See ESI for additional information. Confirmation soil sampling conducted in July 2009 indicated that total petroleum hydrocarbons were not present in soil above the residual saturation threshold concentration at the areas tested. Sub-slab soil vapor sampling was conducted at the onsite building in July 2009 and volatile organic compounds were not detected above concentrations that would pose a risk to human health.

Click here to access the California GeoTracker records for this facility:

Contact:

| | |
|---|---|
| Global Id: | T0608185239 |
| Contact Type: | Local Agency Caseworker |
| Contact Name: | LAURIE APECECHEA |
| Organization Name: | SAN DIEGO COUNTY LOP |
| Address: | P.O. Box 129261 |
| City: | San Diego |
| Email: | laurie.apececchea@sdcounty.ca.gov |
| Phone Number: | Not reported |

Status History:

| | |
|---|---|
| Global Id: | T0608185239 |
| Status: | Open - Case Begin Date |
| Status Date: | 05/15/1985 |
| Global Id: | T0608185239 |
| Status: | Open - Remediation |
| Status Date: | 12/17/2003 |

Regulatory Activities:

| | |
|---|---|
| Global Id: | T0608185239 |
| Action Type: | Other |
| Date: | 05/15/1985 |
| Action: | Leak Began |
| Global Id: | T0608185239 |
| Action Type: | RESPONSE |
| Date: | 10/30/2010 |
| Action: | Monitoring Report - Semi-Annually |
| Global Id: | T0608185239 |
| Action Type: | RESPONSE |
| Date: | 07/30/2013 |
| Action: | Soil Vapor Intrusion Investigation Workplan - Regulator Responded |
| Global Id: | T0608185239 |
| Action Type: | RESPONSE |
| Date: | 04/30/2013 |
| Action: | Monitoring Report - Semi-Annually - Regulator Responded |
| Global Id: | T0608185239 |
| Action Type: | RESPONSE |
| Date: | 07/31/2013 |
| Action: | Site Assessment Report - Regulator Responded |

**PEP BOYS #60 (Continued)** **S103472126**

Global Id: T0608185239
Action Type: RESPONSE
Date: 10/28/2013
Action: Soil Vapor Intrusion Investigation Workplan - Regulator Responded

Global Id: T0608185239
Action Type: ENFORCEMENT
Date: 08/02/2011
Action: Technical Correspondence / Assistance / Other

Global Id: T0608185239
Action Type: REMEDIATION
Date: 10/26/2006
Action: Pump & Treat (P&T) Groundwater

Global Id: T0608185239
Action Type: Other
Date: 05/15/1985
Action: Leak Discovery

Global Id: T0608185239
Action Type: RESPONSE
Date: 04/30/2011
Action: Monitoring Report - Semi-Annually

Global Id: T0608185239
Action Type: RESPONSE
Date: 10/30/2011
Action: Monitoring Report - Semi-Annually

Global Id: T0608185239
Action Type: REMEDIATION
Date: 09/14/2005
Action: In Situ Physical/Chemical Treatment (other than SVE)

Global Id: T0608185239
Action Type: REMEDIATION
Date: 08/22/2006
Action: Soil Vapor Extraction (SVE)

Global Id: T0608185239
Action Type: REMEDIATION
Date: 03/30/2003
Action: Free Product Removal

Global Id: T0608185239
Action Type: Other
Date: 05/15/1985
Action: Leak Stopped

Global Id: T0608185239
Action Type: RESPONSE
Date: 04/30/2012
Action: Monitoring Report - Semi-Annually

Global Id: T0608185239
Action Type: ENFORCEMENT

**PEP BOYS #60 (Continued)** **S103472126**

Date: 08/12/2013
Action: Technical Correspondence / Assistance / Other

Global Id: T0608185239
Action Type: RESPONSE
Date: 04/27/2012
Action: Correspondence

Global Id: T0608185239
Action Type: ENFORCEMENT
Date: 08/12/2013
Action: Technical Correspondence / Assistance / Other

Global Id: T0608185239
Action Type: RESPONSE
Date: 01/31/2013
Action: Monitoring Report - Semi-Annually

Global Id: T0608185239
Action Type: ENFORCEMENT
Date: 02/20/2009
Action: Technical Correspondence / Assistance / Other

Global Id: T0608185239
Action Type: ENFORCEMENT
Date: 06/13/2002
Action: Notice of Responsibility

Global Id: T0608185239
Action Type: Other
Date: 05/28/2002
Action: Leak Reported

Global Id: T0608185239
Action Type: RESPONSE
Date: 04/28/2014
Action: Monitoring Report - Quarterly

Global Id: T0608185239
Action Type: ENFORCEMENT
Date: 05/26/2009
Action: Technical Correspondence / Assistance / Other

Global Id: T0608185239
Action Type: ENFORCEMENT
Date: 10/16/2008
Action: Technical Correspondence / Assistance / Other

Global Id: T0608185239
Action Type: ENFORCEMENT
Date: 01/13/2009
Action: Technical Correspondence / Assistance / Other

Global Id: T0608185239
Action Type: ENFORCEMENT
Date: 05/05/2009
Action: Technical Correspondence / Assistance / Other

**PEP BOYS #60 (Continued)** **S103472126**

Global Id: T0608185239
Action Type: ENFORCEMENT
Date: 02/05/2009
Action: Technical Correspondence / Assistance / Other

Global Id: T0608185239
Action Type: ENFORCEMENT
Date: 05/05/2009
Action: Technical Correspondence / Assistance / Other

Global Id: T0608185239
Action Type: ENFORCEMENT
Date: 05/28/2013
Action: Technical Correspondence / Assistance / Other

Global Id: T0608185239
Action Type: ENFORCEMENT
Date: 11/06/2013
Action: Technical Correspondence / Assistance / Other

Global Id: T0608185239
Action Type: ENFORCEMENT
Date: 11/25/2013
Action: Technical Correspondence / Assistance / Other

Global Id: T0608185239
Action Type: RESPONSE
Date: 10/31/2013
Action: Monitoring Report - Quarterly

Global Id: T0608185239
Action Type: RESPONSE
Date: 09/25/2013
Action: Correspondence

Global Id: T0608185239
Action Type: ENFORCEMENT
Date: 07/08/2009
Action: Letter - Notice

Global Id: T0608185239
Action Type: ENFORCEMENT
Date: 02/06/2014
Action: Technical Correspondence / Assistance / Other

Global Id: T0608185239
Action Type: ENFORCEMENT
Date: 03/03/2015
Action: Technical Correspondence / Assistance / Other

Global Id: T0608185239
Action Type: RESPONSE
Date: 04/30/2009
Action: Monitoring Report - Quarterly

Global Id: T0608185239
Action Type: RESPONSE

**PEP BOYS #60 (Continued)** **S103472126**

Date: 04/30/2010
Action: Monitoring Report - Semi-Annually

Global Id: T0608185239
Action Type: RESPONSE
Date: 09/25/2009
Action: Risk Assessment Report

Global Id: T0608185239
Action Type: RESPONSE
Date: 10/29/2014
Action: Monitoring Report - Semi-Annually

Global Id: T0608185239
Action Type: ENFORCEMENT
Date: 10/13/2009
Action: Technical Correspondence / Assistance / Other

Global Id: T0608185239
Action Type: ENFORCEMENT
Date: 12/01/2009
Action: Technical Correspondence / Assistance / Other

Global Id: T0608185239
Action Type: ENFORCEMENT
Date: 12/01/2009
Action: Technical Correspondence / Assistance / Other

Global Id: T0608185239
Action Type: RESPONSE
Date: 01/06/2010
Action: Soil and Water Investigation Report

Global Id: T0608185239
Action Type: RESPONSE
Date: 09/11/2009
Action: Soil and Water Investigation Workplan

Global Id: T0608185239
Action Type: RESPONSE
Date: 11/18/2009
Action: Site Assessment Report

Global Id: T0608185239
Action Type: RESPONSE
Date: 10/30/2009
Action: Monitoring Report - Quarterly

Global Id: T0608185239
Action Type: RESPONSE
Date: 07/30/2009
Action: Monitoring Report - Quarterly

Region: STATE
Global Id: T0607302521
Latitude: 32.711929

**PEP BOYS #60 (Continued)** **S103472126**

| | |
|---|---|
| Longitude: | -117.155115 |
| Case Type: | LUST Cleanup Site |
| Status: | Completed - Case Closed |
| Status Date: | 12/06/2002 |
| Lead Agency: | SAN DIEGO COUNTY LOP |
| Case Worker: | Not reported |
| Local Agency: | Not reported |
| RB Case Number: | 9UT3752 |
| LOC Case Number: | H03820-001 |
| File Location: | Local Agency |
| Potential Media Affect: | Other Groundwater (uses other than drinking water) |
| Potential Contaminants of Concern: | Waste Oil / Motor / Hydraulic / Lubricating |
| Site History: | Not reported |

Click here to access the California GeoTracker records for this facility:

Status History:

| | |
|---|---|
| Global Id: | T0607302521 |
| Status: | Completed - Case Closed |
| Status Date: | 12/06/2002 |

| | |
|---|---|
| Global Id: | T0607302521 |
| Status: | Open - Case Begin Date |
| Status Date: | 08/27/1998 |

Regulatory Activities:

| | |
|---|---|
| Global Id: | T0607302521 |
| Action Type: | Other |
| Date: | 08/27/1998 |
| Action: | Leak Began |

| | |
|---|---|
| Global Id: | T0607302521 |
| Action Type: | Other |
| Date: | 08/27/1998 |
| Action: | Leak Discovery |

| | |
|---|---|
| Global Id: | T0607302521 |
| Action Type: | Other |
| Date: | 08/27/1998 |
| Action: | Leak Stopped |

| | |
|---|---|
| Global Id: | T0607302521 |
| Action Type: | ENFORCEMENT |
| Date: | 10/30/1998 |
| Action: | Notice of Responsibility |

| | |
|---|---|
| Global Id: | T0607302521 |
| Action Type: | Other |
| Date: | 10/08/1998 |
| Action: | Leak Reported |

LUST REG 9:

| | |
|---|---|
| Region: | 9 |
| Status: | Preliminary site assessment workplan submitted |
| Case Number: | 9UT3752 |
| Local Case: | H03820-001 |

**PEP BOYS #60 (Continued)** **S103472126**

Substance: Waste Oil
Qty Leaked: 0
Abate Method: Not reported
Local Agency: San Diego
How Found: Tank Closure
How Stopped: Close Tank
Source: Unknown
Cause: Unknown
Lead Agency: Local Agency
Case Type: Soil only
Date Found: 08/27/1998
Date Stopped: 08/27/1998
Confirm Date: 10/08/1998
Submit Workplan: 10/30/98
Prelim Assess: / /
Desc Pollution: Not reported
Remed Plan: / /
Remed Action: Not reported
Began Monitor: Not reported
Release Date: 10/08/1998
Enforce Date: Not reported
Closed Date: Not reported
Enforce Type: Not reported
Pilot Program: LOP
Basin Number: 908.21
GW Depth: >12'
Beneficial Use: No Beneficial groundwater use
NPDES Number: Not reported
Priority: Not reported
File Dispn: Administratively opened on database, however no file physically exists
Interim Remedial Actions: Not reported
Cleanup and Abatement order Number: Not reported
Waste Discharge Requirement Number: Not reported

SLIC:
Region: STATE
**Facility Status:** **Completed - Case Closed**
Status Date: 10/24/2013
Global Id: T06019776661
Lead Agency: SAN DIEGO COUNTY LOP
Lead Agency Case Number: H03820-003
Latitude: 32.711961
Longitude: -117.155115
Case Type: Cleanup Program Site
Case Worker: Not reported
Local Agency: Not reported
RB Case Number: Not reported
File Location: Local Agency
Potential Media Affected: Not reported
Potential Contaminants of Concern: Not reported
Site History: Not reported

Click here to access the California GeoTracker records for this facility:

SWEEPS UST:
Status: Active

**PEP BOYS #60 (Continued)** **S103472126**

Comp Number: 3820
Number: 9
Board Of Equalization: 44-021959
Referral Date: Not reported
Action Date: 06-26-92
Created Date: 02-29-88
Owner Tank Id: Not reported
SWRCB Tank Id: 37-000-003820-000001
Tank Status: A
Capacity: 1000
Active Date: Not reported
Tank Use: PETROLEUM
STG: W
Content: Not reported
Number Of Tanks: 1

SAN DIEGO CO. HMMD:
Facility Id: 103820
Business Type: 6HK26
EPA Id Number: CAD981662190
APN: 535-135-12-00
Last HMMD Inspection: 08/16/2004
Permit Status: INAC
Permit Expiration: 02/28/2006
Facility Owner: PEP BOYS
Facility Address: 3111 WEST ALLEGHENY AV
Facility City: PHILADELPHIA
Facility State: PA
Facility Zip: 19132-
UST Owner: PEP BOYS SAN DIEGO #11
Handle Regulated Hazmat: Y
Own Or Operate UST: Not reported
Subject To APSA: Not reported
Generate Haz Waste: Y
Treat Haz Waste: Not reported
Generate Medical Waste: Not reported

UST:
UST Name: UNDERGROUND TANK 103820 T001
Last Update: 2012-11-02 14:17:38
Permit Number: 103820
Tank Type: DOUBLE WALL
Additional Id: 1
Capacity Gallons: 1000
UST Contents: Not reported
Other Content Info: WASTE OIL
Reg Status: REMOVED
Remove Close Date: 1998-08-27 00:00:00
Year Installed: 1985-01-01 00:00:00
Pipe Type: DOUBLE WALL
Delivery System: GRAVITY
Monitor Code: 21
UST Monitor Method: DW TANK DW SUCTION AND/ OR GRAVITY PIPING WITH INTERSTITIAL MONITORS: INTERSTITIAL.

UST Name: UNDERGROUND TANK 103820 T002
Last Update: 2012-11-02 14:17:38

**PEP BOYS #60 (Continued)** **S103472126**

| | |
|---|---|
| Permit Number: | 103820 |
| Tank Type: | SINGLE WALL |
| Additional Id: | AT 0052 |
| Capacity Gallons: | 4500 |
| UST Contents: | Not reported |
| Other Content Info: | GASOLINE(TYPE UNKNOWN) |
| Reg Status: | REMOVED |
| Remove Close Date: | 1985-05-15 00:00:00 |
| Year Installed: | Not reported |
| Pipe Type: | Not reported |
| Delivery System: | SUCTION |
| Monitor Code: | 90 |
| UST Monitor Method: | NO MONITORING ALTERNATIVE SELECTED. VERIFY AND ENTER MONITORING ALTERNATIVE DURING INSPECTION. |

| | |
|---|---|
| UST Name: | UNDERGROUND TANK 103820 T003 |
| Last Update: | 2012-11-02 14:17:38 |
| Permit Number: | 103820 |
| Tank Type: | SINGLE WALL |
| Additional Id: | AT 0052 |
| Capacity Gallons: | 4500 |
| UST Contents: | Not reported |
| Other Content Info: | GASOLINE(TYPE UNKNOWN) |
| Reg Status: | REMOVED |
| Remove Close Date: | 1985-05-15 00:00:00 |
| Year Installed: | Not reported |
| Pipe Type: | Not reported |
| Delivery System: | SUCTION |
| Monitor Code: | 90 |
| UST Monitor Method: | NO MONITORING ALTERNATIVE SELECTED. VERIFY AND ENTER MONITORING ALTERNATIVE DURING INSPECTION. |

| | |
|---|---|
| UST Name: | UNDERGROUND TANK 103820 T004 |
| Last Update: | 2012-11-02 14:17:38 |
| Permit Number: | 103820 |
| Tank Type: | SINGLE WALL |
| Additional Id: | AT 0052 |
| Capacity Gallons: | 10000 |
| UST Contents: | Not reported |
| Other Content Info: | GASOLINE(TYPE UNKNOWN) |
| Reg Status: | REMOVED |
| Remove Close Date: | 1985-05-15 00:00:00 |
| Year Installed: | Not reported |
| Pipe Type: | Not reported |
| Delivery System: | SUCTION |
| Monitor Code: | 90 |
| UST Monitor Method: | NO MONITORING ALTERNATIVE SELECTED. VERIFY AND ENTER MONITORING ALTERNATIVE DURING INSPECTION. |

| | |
|---|---|
| UST Name: | UNDERGROUND TANK 103820 T005 |
| Last Update: | 2012-11-02 14:17:38 |
| Permit Number: | 103820 |
| Tank Type: | SINGLE WALL |
| Additional Id: | AT 0052 |
| Capacity Gallons: | 7500 |
| UST Contents: | Not reported |
| Other Content Info: | GASOLINE(TYPE UNKNOWN) |

**PEP BOYS #60 (Continued)** **S103472126**

| | |
|---|---|
| Reg Status: | REMOVED |
| Remove Close Date: | 1985-05-15 00:00:00 |
| Year Installed: | Not reported |
| Pipe Type: | Not reported |
| Delivery System: | SUCTION |
| Monitor Code: | 90 |
| UST Monitor Method: | NO MONITORING ALTERNATIVE SELECTED. VERIFY AND ENTER MONITORING ALTERNATIVE DURING INSPECTION. |
| | |
| UST Name: | UNDERGROUND TANK 103820 T006 |
| Last Update: | 2012-11-02 14:17:38 |
| Permit Number: | 103820 |
| Tank Type: | SINGLE WALL |
| Additional Id: | AT 0052 |
| Capacity Gallons: | 7500 |
| UST Contents: | Not reported |
| Other Content Info: | GASOLINE(TYPE UNKNOWN) |
| Reg Status: | REMOVED |
| Remove Close Date: | 1985-05-15 00:00:00 |
| Year Installed: | Not reported |
| Pipe Type: | Not reported |
| Delivery System: | SUCTION |
| Monitor Code: | 90 |
| UST Monitor Method: | NO MONITORING ALTERNATIVE SELECTED. VERIFY AND ENTER MONITORING ALTERNATIVE DURING INSPECTION. |

Violations Inactive Permits:

| | |
|---|---|
| Facility Id: | 103820 |
| Update Date: | 11/02/2012 |
| Inspection Date: | 02/07/2003 |
| Violation Code: | 6HV1009 |
| Violation: | HMBP: INADEQUATE SITE MAP |
| Violation Citation: | Business Plan does not have a site map which provides sufficient or complete information for emergency response agencies. HSC 25509(a)(5) & 25505(a)(2) |
| Activity: | Inactive Permit |
| | |
| Facility Id: | 103820 |
| Update Date: | 11/02/2012 |
| Inspection Date: | 02/07/2003 |
| Violation Code: | 6HV0135 |
| Violation: | MANIFESTS/RECEIPTS FOR 3 YEARS NOT ONSIT |
| Violation Citation: | Hazardous waste manifests/receipts for 3 years are not maintained onsite to document proper disposal of hazardous waste. CCR 66262.40(a) & 25160.2(b)(3) |
| Activity: | Inactive Permit |
| | |
| Facility Id: | 103820 |
| Update Date: | 11/02/2012 |
| Inspection Date: | 08/16/2004 |
| Violation Code: | 6HV0201 |
| Violation: | WASTE CONTAINER NOT CLOSED |
| Violation Citation: | Hazardous waste containers are not kept closed while in storage. CCR 66265.173(a) |
| Activity: | Inactive Permit |
| | |
| Facility Id: | 103820 |

**PEP BOYS #60 (Continued)** **S103472126**

| | |
|---|---|
| Update Date: | 11/02/2012 |
| Inspection Date: | 02/07/2003 |
| Violation Code: | 6HV0211 |
| Violation: | INCOMPATIBLES IN SAME CONTAINER |
| Violation Citation: | Incompatible wastes/materials are placed in the same container or an unwashed container that held an incompatible material. CCR 66265.177 |
| Activity: | Inactive Permit |
| | |
| Facility Id: | 103820 |
| Update Date: | 11/02/2012 |
| Inspection Date: | 08/16/2004 |
| Violation Code: | 6HV1601 |
| Violation: | HAZWASTE TANKS W/O P.E. ASSESSMENT |
| Violation Citation: | Failed to obtain a P.E. assessment for hazardous waste tank system. 66265.191(a) or 66265.192(a) |
| Activity: | Inactive Permit |
| | |
| Facility Id: | 103820 |
| Update Date: | 11/02/2012 |
| Inspection Date: | 08/16/2004 |
| Violation Code: | 6HV0208 |
| Violation: | STORAGE AREA: NO WEEKLY INSPECTION |
| Violation Citation: | Hazardous waste storage area is not being inspected weekly for deteriorated or leaking containers CCR 66265.174 |
| Activity: | Inactive Permit |

---

**CG584** **6TH AVENUE COURTYARD MARRIOTT** **CA SLIC** **S116290521**
**SSE** **453 6TH AVENUE** **N/A**
**1/4-1/2** **SAN DIEGO, CA 92101**
**0.482 mi.**
**2546 ft.** **Site 5 of 6 in cluster CG**

**Relative:**
**Lower**

**Actual:**
**31 ft.**

SLIC:

| | |
|---|---|
| Region: | STATE |
| **Facility Status:** | **Completed - Case Closed** |
| Status Date: | 01/29/2015 |
| Global Id: | T10000005777 |
| Lead Agency: | SAN DIEGO COUNTY LOP |
| Lead Agency Case Number: | DEH2014-LSAM-000236 |
| Latitude: | 32.7100173998536 |
| Longitude: | -117.158853991402 |
| Case Type: | Cleanup Program Site |
| Case Worker: | TVS |
| Local Agency: | SAN DIEGO COUNTY LOP |
| RB Case Number: | Not reported |
| File Location: | Local Agency |
| Potential Media Affected: | Not reported |
| Potential Contaminants of Concern: | Lead, Diesel, Ethylbenzene, Gasoline, Total Petroleum Hydrocarbons (TPH), Xylene |
| Site History: | In 2008, redevelopment of this site began with the excavation, removal and disposal of lead and petroleum impacted soil as well as non-contaminated soil. Due to economic conditions, the excavation remained open until development resumed in 2014. A minor amount of additional soil was removed for foundation installation work and disposed at Otay landfill. A thick foundation was installed. Health risk analyses indicate that there is no increased health risk from contamination left on the site. The consultant recommends no further |

**6TH AVENUE COURTYARD MARRIOTT (Continued)** **S116290521**

action on the case. DEH concurs with the recommendation.

Click here to access the California GeoTracker records for this facility:

---

**BW585** **UNKNOWN SOURCE** **CA SLIC** **S106487024**
**WNW** **1545 KETTNER BLVD** **N/A**
**1/4-1/2** **SAN DIEGO, CA 92101**
**0.486 mi.**
**2568 ft.** **Site 9 of 9 in cluster BW**

**Relative:**
**Lower**

**Actual:**
**44 ft.**

SLIC:

| | |
|---|---|
| Region: | STATE |
| **Facility Status:** | **Completed - Case Closed** |
| Status Date: | 07/19/2007 |
| Global Id: | SLT9S0084215 |
| Lead Agency: | SAN DIEGO RWQCB (REGION 9) |
| Lead Agency Case Number: | Not reported |
| Latitude: | 32.7214838682428 |
| Longitude: | -117.168942689896 |
| Case Type: | Cleanup Program Site |
| Case Worker: | Not reported |
| Local Agency: | Not reported |
| RB Case Number: | SLT90008 |
| File Location: | Not reported |
| Potential Media Affected: | Not reported |
| Potential Contaminants of Concern: | Not reported |
| Site History: | Not reported |

Click here to access the California GeoTracker records for this facility:

---

**CI586** **MITCHELL X WEB PRESS** **CA Notify 65** **S100178914**
**SW** **633 INDIA STREET** **N/A**
**1/4-1/2** **SAN DIEGO, CA 92101**
**0.489 mi.**
**2581 ft.** **Site 1 of 2 in cluster CI**

**Relative:**
**Lower**

**Actual:**
**19 ft.**

NOTIFY 65:

| | |
|---|---|
| Date Reported: | Not reported |
| Staff Initials: | Not reported |
| Board File Number: | Not reported |
| Facility Type: | Not reported |
| Discharge Date: | Not reported |
| Incident Description: | 92101-6712 |

---

**CI587** **MITCHELL BUSINESS FORMS** **CA HIST CORTESE** **S102434609**
**SW** **633 INDIA ST** **CA LUST** **N/A**
**1/4-1/2** **SAN DIEGO, CA 92101** **CA SWEEPS UST**
**0.489 mi.** **CA San Diego Co. HMMD**
**2581 ft.** **Site 2 of 2 in cluster CI** **CA SAN DIEGO CO. SAM**

**Relative:**
**Lower**

**Actual:**
**19 ft.**

HIST CORTESE:

| | |
|---|---|
| Region: | CORTESE |
| Facility County Code: | 37 |
| Reg By: | LTNKA |
| Reg Id: | 9UT1125 |

**MITCHELL BUSINESS FORMS (Continued)** **S102434609**

LUST:

| | |
|---|---|
| Region: | STATE |
| Global Id: | T0607300130 |
| Latitude: | 32.7123046 |
| Longitude: | -117.1683038 |
| Case Type: | LUST Cleanup Site |
| Status: | Completed - Case Closed |
| Status Date: | 11/02/1990 |
| Lead Agency: | SAN DIEGO COUNTY LOP |
| Case Worker: | Not reported |
| Local Agency: | Not reported |
| RB Case Number: | 9UT1125 |
| LOC Case Number: | H00440-001 |
| File Location: | Local Agency |
| Potential Media Affect: | Aquifer used for drinking water supply |
| Potential Contaminants of Concern: | Gasoline |
| Site History: | Not reported |

Click here to access the California GeoTracker records for this facility:

Status History:

| | |
|---|---|
| Global Id: | T0607300130 |
| Status: | Open - Case Begin Date |
| Status Date: | 12/13/1988 |
| | |
| Global Id: | T0607300130 |
| Status: | Completed - Case Closed |
| Status Date: | 11/02/1990 |

Regulatory Activities:

| | |
|---|---|
| Global Id: | T0607300130 |
| Action Type: | Other |
| Date: | 12/13/1988 |
| Action: | Leak Began |
| | |
| Global Id: | T0607300130 |
| Action Type: | Other |
| Date: | 12/13/1988 |
| Action: | Leak Discovery |
| | |
| Global Id: | T0607300130 |
| Action Type: | Other |
| Date: | 12/13/1988 |
| Action: | Leak Stopped |
| | |
| Global Id: | T0607300130 |
| Action Type: | Other |
| Date: | 12/13/1988 |
| Action: | Leak Reported |

LUST REG 9:

| | |
|---|---|
| Region: | 9 |
| Status: | Case Closed |
| Case Number: | 9UT1125 |
| Local Case: | H00440-001 |

**MITCHELL BUSINESS FORMS (Continued)** **S102434609**

Substance: Gasoline
Qty Leaked: 0
Abate Method: ETGT
Local Agency: San Diego
How Found: Not reported
How Stopped: Not reported
Source: Not reported
Cause: Not reported
Lead Agency: Local Agency
Case Type: Other ground water affected
Date Found: 12/13/1988
Date Stopped: 12/13/1988
Confirm Date: 12/13/1988
Submit Workplan: Not reported
Prelim Assess: 02/10/1989
Desc Pollution: 7/6/89
Remed Plan: / /
Remed Action: Not reported
Began Monitor: Not reported
Release Date: 02/10/1989
Enforce Date: Not reported
Closed Date: 11/2/90
Enforce Type: Not reported
Pilot Program: LOP
Basin Number: 908.21
GW Depth: 20
Beneficial Use: NBNB/E
NPDES Number: Not reported
Priority: Medium priority
File Dispn: File discarded, case closed
Interim Remedial Actions: No
Cleanup and Abatement order Number: Not reported
Waste Discharge Requirement Number: Not reported

SWEEPS UST:
Status: Active
Comp Number: 440
Number: 9
Board Of Equalization: Not reported
Referral Date: Not reported
Action Date: 06-26-92
Created Date: 02-29-88
Owner Tank Id: Not reported
SWRCB Tank Id: Not reported
Tank Status: Not reported
Capacity: Not reported
Active Date: Not reported
Tank Use: Not reported
STG: Not reported
Content: Not reported
Number Of Tanks: Not reported

Status: Not reported
Comp Number: 440
Number: Not reported
Board Of Equalization: Not reported
Referral Date: Not reported

**MITCHELL BUSINESS FORMS (Continued)** **S102434609**

| | |
|---|---|
| Action Date: | Not reported |
| Created Date: | Not reported |
| Owner Tank Id: | Not reported |
| SWRCB Tank Id: | 37-000-000440-000001 |
| Tank Status: | Not reported |
| Capacity: | 8000 |
| Active Date: | Not reported |
| Tank Use: | M.V. FUEL |
| STG: | PRODUCT |
| Content: | REG UNLEADED |
| Number Of Tanks: | 2 |

| | |
|---|---|
| Status: | Not reported |
| Comp Number: | 440 |
| Number: | Not reported |
| Board Of Equalization: | Not reported |
| Referral Date: | Not reported |
| Action Date: | Not reported |
| Created Date: | Not reported |
| Owner Tank Id: | Not reported |
| SWRCB Tank Id: | 37-000-000440-000002 |
| Tank Status: | Not reported |
| Capacity: | 10000 |
| Active Date: | Not reported |
| Tank Use: | M.V. FUEL |
| STG: | PRODUCT |
| Content: | OTHER |
| Number Of Tanks: | Not reported |

SAN DIEGO CO. HMMD:

| | |
|---|---|
| Facility Id: | 100440 |
| Business Type: | Not reported |
| EPA Id Number: | CAD981685795 |
| APN: | 535-700-22-10 |
| Last HMMD Inspection: | 12/14/1988 |
| Permit Status: | INAC |
| Permit Expiration: | Not reported |
| Facility Owner: | GARY MCMULLEN |
| Facility Address: | 633 INDIA ST. |
| Facility City: | SAN DIEGO |
| Facility State: | CA |
| Facility Zip: | 92101-6712 |
| UST Owner: | Not reported |
| Handle Regulated Hazmat: | Y |
| Own Or Operate UST: | Not reported |
| Subject To APSA: | Not reported |
| Generate Haz Waste: | Y |
| Treat Haz Waste: | Not reported |
| Generate Medical Waste: | Not reported |

UST:

| | |
|---|---|
| UST Name: | UNDERGROUND TANK 100440 T001 |
| Last Update: | 2012-11-02 14:17:38 |
| Permit Number: | 100440 |
| Tank Type: | SINGLE WALL |
| Additional Id: | AT1803 |
| Capacity Gallons: | 8000 |

**MITCHELL BUSINESS FORMS (Continued)** **S102434609**

| | |
|---|---|
| UST Contents: | REGULAR UNLEADED |
| Other Content Info: | REGULAR UNLEADED |
| Reg Status: | REMOVED |
| Remove Close Date: | 1989-12-06 00:00:00 |
| Year Installed: | Not reported |
| Pipe Type: | Not reported |
| Delivery System: | Not reported |
| Monitor Code: | 90 |
| UST Monitor Method: | NO MONITORING ALTERNATIVE SELECTED. VERIFY AND ENTER MONITORING ALTERNATIVE DURING INSPECTION. |

| | |
|---|---|
| UST Name: | UNDERGROUND TANK 100440 T002 |
| Last Update: | 2012-11-02 14:17:38 |
| Permit Number: | 100440 |
| Tank Type: | UNKNOWN |
| Additional Id: | 12 |
| Capacity Gallons: | 10000 |
| UST Contents: | DIESEL |
| Other Content Info: | DIESEL |
| Reg Status: | REMOVED |
| Remove Close Date: | 1990-01-30 00:00:00 |
| Year Installed: | Not reported |
| Pipe Type: | Not reported |
| Delivery System: | Not reported |
| Monitor Code: | 90 |
| UST Monitor Method: | NO MONITORING ALTERNATIVE SELECTED. VERIFY AND ENTER MONITORING ALTERNATIVE DURING INSPECTION. |

SAN DIEGO CO. SAM:

| | |
|---|---|
| Case Number: | H00440-001 |
| Agency: | DEH Site Assessment & Mitigation |
| **Funding:** | **LOP - State Fund** |
| Facility Type: | Drinking Water Aquifer Impacted |
| Facility Status: | Closed Case |
| Date: | 11/2/1990 |
| Date Began: | 12/13/1988 |

---

**CG588** **5TH & J, LLC (NEW MARIOTT HTL)** **CA LUST** **S104745575**
**SSE** **416 06TH AV** **CA San Diego Co. HMMD** **N/A**
**1/4-1/2** **SAN DIEGO, CA 92101** **CA SAN DIEGO CO. SAM**
**0.489 mi.**
**2582 ft.** **Site 6 of 6 in cluster CG**

**Relative:**
**Lower**

**Actual:**
**30 ft.**

LUST:

| | |
|---|---|
| Region: | STATE |
| Global Id: | T0607300518 |
| Latitude: | 32.7095516 |
| Longitude: | -117.1593032 |
| Case Type: | LUST Cleanup Site |
| Status: | Completed - Case Closed |
| Status Date: | 10/24/1995 |
| Lead Agency: | SAN DIEGO COUNTY LOP |
| Case Worker: | Not reported |
| Local Agency: | Not reported |
| RB Case Number: | 9UT1720 |
| LOC Case Number: | H02922-001 |

**5TH & J, LLC (NEW MARIOTT HTL) (Continued)** **S104745575**

File Location: Local Agency
Potential Media Affect: Other Groundwater (uses other than drinking water)
Potential Contaminants of Concern: Waste Oil / Motor / Hydraulic / Lubricating
Site History: Not reported

Click here to access the California GeoTracker records for this facility:

Status History:
Global Id: T0607300518
Status: Open - Case Begin Date
Status Date: 06/12/1990

Global Id: T0607300518
Status: Completed - Case Closed
Status Date: 10/24/1995

Regulatory Activities:
Global Id: T0607300518
Action Type: Other
Date: 06/12/1990
Action: Leak Began

Global Id: T0607300518
Action Type: Other
Date: 06/12/1990
Action: Leak Discovery

Global Id: T0607300518
Action Type: Other
Date: 06/12/1990
Action: Leak Stopped

Global Id: T0607300518
Action Type: ENFORCEMENT
Date: 06/12/1990
Action: Notice of Responsibility

Global Id: T0607300518
Action Type: Other
Date: 06/12/1990
Action: Leak Reported

SAN DIEGO CO. HMMD:
Facility Id: 102922
Business Type: Not reported
EPA Id Number: Not reported
APN: 535-084-04-00
Last HMMD Inspection: 05/15/1996
Permit Status: INAC
Permit Expiration: Not reported
Facility Owner: JAMES E HOM
Facility Address: 416 6TH AV
Facility City: SAN DIEGO
Facility State: CA
Facility Zip: 92101-7008
UST Owner: DAVID PRODUCE INC

**5TH & J, LLC (NEW MARIOTT HTL) (Continued)** **S104745575**

Handle Regulated Hazmat: Y
Own Or Operate UST: Not reported
Subject To APSA: Not reported
Generate Haz Waste: Y
Treat Haz Waste: Not reported
Generate Medical Waste: Not reported

UST:
UST Name: UNDERGROUND TANK 102922 T001
Last Update: 2012-11-02 14:17:38
Permit Number: 102922
Tank Type: SINGLE WALL
Additional Id: 1
Capacity Gallons: 6000
UST Contents: DIESEL
Other Content Info: DIESEL
Reg Status: REMOVED
Remove Close Date: 1990-12-06 00:00:00
Year Installed: Not reported
Pipe Type: SINGLE WALL
Delivery System: SUCTION
Monitor Code: 20
UST Monitor Method: DW TANK DW PRESSURE PIPE W/ SHUT OFF AND ALARM ON LINE LEAK DETECTOR: INTERSTITIAL.

UST Name: UNDERGROUND TANK 102922 T002
Last Update: 2012-11-02 14:17:38
Permit Number: 102922
Tank Type: SINGLE WALL
Additional Id: 2
Capacity Gallons: 550
UST Contents: Not reported
Other Content Info: WASTE OIL
Reg Status: REMOVED
Remove Close Date: 1990-12-06 00:00:00
Year Installed: Not reported
Pipe Type: Not reported
Delivery System: Not reported
Monitor Code: 20
UST Monitor Method: DW TANK DW PRESSURE PIPE W/ SHUT OFF AND ALARM ON LINE LEAK DETECTOR: INTERSTITIAL.

UST Name: UNDERGROUND TANK 102922 T003
Last Update: 2012-11-02 14:17:38
Permit Number: 102922
Tank Type: SINGLE WALL
Additional Id: 3
Capacity Gallons: 6000
UST Contents: REGULAR UNLEADED
Other Content Info: REGULAR UNLEADED
Reg Status: REMOVED
Remove Close Date: 1990-12-06 00:00:00
Year Installed: Not reported
Pipe Type: SINGLE WALL
Delivery System: SUCTION
Monitor Code: 20
UST Monitor Method: DW TANK DW PRESSURE PIPE W/ SHUT OFF AND ALARM ON LINE LEAK DETECTOR: INTERSTITIAL.

**5TH & J, LLC (NEW MARIOTT HTL) (Continued)** **S104745575**

SAN DIEGO CO. SAM:

| | |
|---|---|
| Case Number: | H02922-001 |
| Agency: | DEH Site Assessment & Mitigation |
| **Funding:** | **LOP - Federal Fund** |
| Facility Type: | GW With No Beneficial Use Designation |
| Facility Status: | Closed Case |
| Date: | 10/24/1995 |
| Date Began: | 6/12/1990 |

| | |
|---|---|
| Case Number: | H02922-002 |
| Agency: | DEH Site Assessment & Mitigation |
| **Funding:** | **Private - VAP** |
| Facility Type: | Soils Only |
| Facility Status: | Preliminary Assessment |
| Date: | 1/18/2005 |
| Date Began: | Not reported |

---

**BY589** **HARBOR VIEW HOSPITAL** **CA ENVIROSTOR** **S107736424**
**NNW** **N/A**
**1/4-1/2** **SAN DIEGO, CA**
**0.491 mi.**
**2590 ft.** **Site 3 of 3 in cluster BY**

**Relative:**
**Higher**

**Actual:**
**157 ft.**

ENVIROSTOR:

| | |
|---|---|
| Facility ID: | 80001014 |
| Status: | Inactive - Needs Evaluation |
| Status Date: | 07/01/2005 |
| Site Code: | Not reported |
| Site Type: | Military Evaluation |
| Site Type Detailed: | FUDS |
| Acres: | Not reported |
| NPL: | NO |
| Regulatory Agencies: | SMBRP |
| Lead Agency: | SMBRP |
| Program Manager: | Not reported |
| Supervisor: | Douglas Bautista |
| Division Branch: | Cleanup Cypress |
| Assembly: | 78 |
| Senate: | 39 |
| Special Program: | Not reported |
| Restricted Use: | NO |
| Site Mgmt Req: | NONE SPECIFIED |
| Funding: | DERA |
| Latitude: | 32.72472 |
| Longitude: | -117.1638 |
| APN: | NONE SPECIFIED |
| Past Use: | NONE SPECIFIED |
| Potential COC: | NONE SPECIFIED |
| Confirmed COC: | NONE SPECIFIED |
| Potential Description: | NONE SPECIFIED |
| Alias Name: | CA99799FA40400 |
| Alias Type: | Federal Facility ID |
| Alias Name: | J09CA7377 |
| Alias Type: | INPR |
| Alias Name: | 80001014 |
| Alias Type: | Envirostor ID Number |

**HARBOR VIEW HOSPITAL (Continued)** **S107736424**

Completed Info:

| | |
|---|---|
| Completed Area Name: | PROJECT WIDE |
| Completed Sub Area Name: | Not reported |
| Completed Document Type: | Inventory Project Report (INPR) |
| Completed Date: | 09/30/1999 |
| Comments: | Not reported |
| Future Area Name: | Not reported |
| Future Sub Area Name: | Not reported |
| Future Document Type: | Not reported |
| Future Due Date: | Not reported |
| Schedule Area Name: | Not reported |
| Schedule Sub Area Name: | Not reported |
| Schedule Document Type: | Not reported |
| Schedule Due Date: | Not reported |
| Schedule Revised Date: | Not reported |

---

**CA590** **11TH & "G"** **CA HIST CORTESE** **S103990249**
**SE** **1122 "G" STREET** **CA LUST** **N/A**
**1/4-1/2** **SAN DIEGO, CA 92101** **CA SLIC**
**0.492 mi.** **CA ENVIROSTOR**
**2599 ft.** **Site 3 of 4 in cluster CA**

**Relative:**
**Higher**

**Actual:**
**64 ft.**

HIST CORTESE:

| | |
|---|---|
| Region: | CORTESE |
| Facility County Code: | 37 |
| Reg By: | LTNKA |
| Reg Id: | 9UT3821 |

LUST:

| | |
|---|---|
| Region: | STATE |
| Global Id: | T0607302584 |
| Latitude: | 32.712636 |
| Longitude: | -117.1545416 |
| Case Type: | LUST Cleanup Site |
| Status: | Completed - Case Closed |
| Status Date: | 08/12/2003 |
| Lead Agency: | SAN DIEGO COUNTY LOP |
| Case Worker: | EM |
| Local Agency: | SAN DIEGO COUNTY LOP |
| RB Case Number: | 9UT3821 |
| LOC Case Number: | H00363-001 |
| File Location: | Local Agency |
| Potential Media Affect: | Other Groundwater (uses other than drinking water) |
| Potential Contaminants of Concern: | Gasoline |
| Site History: | Not reported |

Click here to access the California GeoTracker records for this facility:

Contact:

| | |
|---|---|
| Global Id: | T0607302584 |
| Contact Type: | Local Agency Caseworker |
| Contact Name: | EWAN MOFFAT |
| Organization Name: | SAN DIEGO COUNTY LOP |
| Address: | P.O. Box 129261 |
| City: | San Diego |
| Email: | ewan.moffat@sdcounty.ca.gov |

**11TH & "G" (Continued)** **S103990249**

Phone Number: Not reported

Status History:
Global Id: T0607302584
Status: Completed - Case Closed
Status Date: 08/12/2003

Global Id: T0607302584
Status: Open - Case Begin Date
Status Date: 12/17/1998

Regulatory Activities:
Global Id: T0607302584
Action Type: Other
Date: 12/17/1998
Action: Leak Began

Global Id: T0607302584
Action Type: Other
Date: 12/17/1998
Action: Leak Discovery

Global Id: T0607302584
Action Type: Other
Date: 12/17/1998
Action: Leak Stopped

Global Id: T0607302584
Action Type: Other
Date: 12/29/1998
Action: Leak Reported

Global Id: T0607302584
Action Type: RESPONSE
Date: 07/15/1988
Action: Other Report / Document

SLIC:
Region: STATE
**Facility Status:** **Completed - Case Closed**
Status Date: 02/15/2005
Global Id: T0608144059
Lead Agency: SAN DIEGO COUNTY LOP
Lead Agency Case Number: H00363-002
Latitude: 32.712871
Longitude: -117.154219
Case Type: Cleanup Program Site
Case Worker: EM
Local Agency: SAN DIEGO COUNTY LOP
RB Case Number: Not reported
File Location: Local Agency
Potential Media Affected: Soil
Potential Contaminants of Concern: Gasoline
Site History: Not reported

**11TH & "G" (Continued)** **S103990249**

Click here to access the California GeoTracker records for this facility:

| | |
|---|---|
| Region: | STATE |
| **Facility Status:** | **Open - Site Assessment** |
| Status Date: | 07/01/2010 |
| Global Id: | T10000002227 |
| Lead Agency: | SAN DIEGO COUNTY LOP |
| Lead Agency Case Number: | H00363-003 |
| Latitude: | 32.7127014468332 |
| Longitude: | -117.154537576687 |
| Case Type: | Cleanup Program Site |
| Case Worker: | EM |
| Local Agency: | SAN DIEGO COUNTY LOP |
| RB Case Number: | Not reported |
| File Location: | Not reported |
| Potential Media Affected: | Not reported |
| Potential Contaminants of Concern: | Not reported |
| Site History: | Not reported |

Click here to access the California GeoTracker records for this facility:

ENVIROSTOR:

| | |
|---|---|
| Facility ID: | 37000063 |
| Status: | Refer: 1248 Local Agency |
| Status Date: | 04/24/2000 |
| Site Code: | Not reported |
| Site Type: | Evaluation |
| Site Type Detailed: | Evaluation |
| Acres: | 0.1 |
| NPL: | NO |
| Regulatory Agencies: | SAN DIEGO COUNTY |
| Lead Agency: | SAN DIEGO COUNTY |
| Program Manager: | Not reported |
| Supervisor: | Referred - Not Assigned |
| Division Branch: | Cleanup Cypress |
| Assembly: | 78 |
| Senate: | 39 |
| Special Program: | Not reported |
| Restricted Use: | NO |
| Site Mgmt Req: | NONE SPECIFIED |
| Funding: | Not Applicable |
| Latitude: | 32.71285 |
| Longitude: | -117.1542 |
| APN: | 5351331400, 5375002500 |
| Past Use: | NONE SPECIFIED |
| Potential COC: | NONE SPECIFIED |
| Confirmed COC: | NONE SPECIFIED |
| Potential Description: | NONE SPECIFIED |
| Alias Name: | 11 & G |
| Alias Type: | Alternate Name |
| Alias Name: | 5351331400 |
| Alias Type: | APN |
| Alias Name: | 5375002500 |
| Alias Type: | APN |
| Alias Name: | 37000063 |
| Alias Type: | Envirostor ID Number |

**11TH & "G" (Continued)** **S103990249**

Completed Info:

| | |
|---|---|
| Completed Area Name: | PROJECT WIDE |
| Completed Sub Area Name: | Not reported |
| Completed Document Type: | SB 1248 Notification |
| Completed Date: | 04/24/2000 |
| Comments: | DTSC is not involved with this project. |
| Future Area Name: | Not reported |
| Future Sub Area Name: | Not reported |
| Future Document Type: | Not reported |
| Future Due Date: | Not reported |
| Schedule Area Name: | Not reported |
| Schedule Sub Area Name: | Not reported |
| Schedule Document Type: | Not reported |
| Schedule Due Date: | Not reported |
| Schedule Revised Date: | Not reported |

---

**CA591** **THE BUBBLE MACHINE** **CA LUST** **S100725303**
**SE** **1122 G ST** **CA SWEEPS UST** **N/A**
**1/4-1/2** **SAN DIEGO, CA 92101** **CA San Diego Co. HMMD**
**0.492 mi.** **CA SAN DIEGO CO. SAM**
**2599 ft.** **Site 4 of 4 in cluster CA**

**Relative:**
**Higher**

**Actual:**
**64 ft.**

LUST REG 9:

| | |
|---|---|
| Region: | 9 |
| Status: | Preliminary site assessment workplan submitted |
| Case Number: | 9UT3821 |
| Local Case: | H00363-001 |
| Substance: | Unleaded Gasoline |
| Qty Leaked: | 0 |
| Abate Method: | Not reported |
| Local Agency: | San Diego |
| How Found: | Tank Closure |
| How Stopped: | Close Tank |
| Source: | Tank |
| Cause: | Corrosion |
| Lead Agency: | Local Agency |
| Case Type: | Soil only |
| Date Found: | 12/17/1998 |
| Date Stopped: | 12/17/1998 |
| Confirm Date: | 01/08/1999 |
| Submit Workplan: | 2/8/99 |
| Prelim Assess: | / / |
| Desc Pollution: | Not reported |
| Remed Plan: | / / |
| Remed Action: | Not reported |
| Began Monitor: | Not reported |
| Release Date: | 12/29/1998 |
| Enforce Date: | Not reported |
| Closed Date: | Not reported |
| Enforce Type: | Not reported |
| Pilot Program: | LOP |
| Basin Number: | 908.21 |
| GW Depth: | Not reported |
| Beneficial Use: | No Beneficial groundwater use |
| NPDES Number: | Not reported |
| Priority: | Not reported |

**THE BUBBLE MACHINE (Continued)** **S100725303**

File Dispn: Administratively opened on database, however no file physically exists
Interim Remedial Actions: Not reported
Cleanup and Abatement order Number: Not reported
Waste Discharge Requirement Number: Not reported

SWEEPS UST:
Status: Active
Comp Number: 363
Number: 9
Board Of Equalization: 44-021558
Referral Date: Not reported
Action Date: 06-26-92
Created Date: 02-29-88
Owner Tank Id: Not reported
SWRCB Tank Id: 37-000-000363-000001
Tank Status: A
Capacity: 10000
Active Date: Not reported
Tank Use: M.V. FUEL
STG: P
Content: REG UNLEADED
Number Of Tanks: 3

Status: Active
Comp Number: 363
Number: 9
Board Of Equalization: 44-021558
Referral Date: Not reported
Action Date: 06-26-92
Created Date: 02-29-88
Owner Tank Id: Not reported
SWRCB Tank Id: 37-000-000363-000002
Tank Status: A
Capacity: 10000
Active Date: Not reported
Tank Use: M.V. FUEL
STG: P
Content: LEADED
Number Of Tanks: Not reported

Status: Active
Comp Number: 363
Number: 9
Board Of Equalization: 44-021558
Referral Date: Not reported
Action Date: 06-26-92
Created Date: 02-29-88
Owner Tank Id: Not reported
SWRCB Tank Id: 37-000-000363-000003
Tank Status: A
Capacity: 5000
Active Date: Not reported
Tank Use: M.V. FUEL
STG: P
Content: LEADED
Number Of Tanks: Not reported

**THE BUBBLE MACHINE (Continued)** **S100725303**

SAN DIEGO CO. HMMD:

| | |
|---|---|
| Facility Id: | 100363 |
| Business Type: | Not reported |
| EPA Id Number: | Not reported |
| APN: | 535-133-14-00 |
| Last HMMD Inspection: | 06/05/1998 |
| Permit Status: | INAC |
| Permit Expiration: | Not reported |
| Facility Owner: | T FETTER & CO INC |
| Facility Address: | 1122 G ST |
| Facility City: | SAN DIEGO |
| Facility State: | CA |
| Facility Zip: | 92101-6524 |
| UST Owner: | THOMPSON FETTER AND CO INC |
| Handle Regulated Hazmat: | Y |
| Own Or Operate UST: | Not reported |
| Subject To APSA: | Not reported |
| Generate Haz Waste: | Y |
| Treat Haz Waste: | Not reported |
| Generate Medical Waste: | Not reported |

UST:

| | |
|---|---|
| UST Name: | UNDERGROUND TANK 100363 T001 |
| Last Update: | 2012-11-02 14:17:38 |
| Permit Number: | 100363 |
| Tank Type: | SINGLE WALL |
| Additional Id: | 1 |
| Capacity Gallons: | 10000 |
| UST Contents: | REGULAR UNLEADED |
| Other Content Info: | REGULAR UNLEADED |
| Reg Status: | REMOVED |
| Remove Close Date: | 1998-12-17 00:00:00 |
| Year Installed: | 1973-01-01 00:00:00 |
| Pipe Type: | SINGLE WALL |
| Delivery System: | PRESSURE |
| Monitor Code: | 07 |
| UST Monitor Method: | SW TANK SW PRESSURE PIPE W/RESTRICTIVE LLD W/DAILY RECONCILIATION OR WEEKLY GAUGING: TANK AND PIPE TEST ANNUALLY |
| UST Name: | UNDERGROUND TANK 100363 T002 |
| Last Update: | 2012-11-02 14:17:38 |
| Permit Number: | 100363 |
| Tank Type: | SINGLE WALL |
| Additional Id: | 2 |
| Capacity Gallons: | 10000 |
| UST Contents: | MIDGRADE UNLEADED |
| Other Content Info: | MIDGRADE UNLEADED |
| Reg Status: | REMOVED |
| Remove Close Date: | 1998-12-17 00:00:00 |
| Year Installed: | 1973-01-01 00:00:00 |
| Pipe Type: | SINGLE WALL |
| Delivery System: | PRESSURE |
| Monitor Code: | 07 |
| UST Monitor Method: | SW TANK SW PRESSURE PIPE W/RESTRICTIVE LLD W/DAILY RECONCILIATION OR WEEKLY GAUGING: TANK AND PIPE TEST ANNUALLY |
| UST Name: | UNDERGROUND TANK 100363 T003 |

**THE BUBBLE MACHINE (Continued)** **S100725303**

| | |
|---|---|
| Last Update: | 2012-11-02 14:17:38 |
| Permit Number: | 100363 |
| Tank Type: | SINGLE WALL |
| Additional Id: | 3 |
| Capacity Gallons: | 6600 |
| UST Contents: | PREMIUM UNLEADED |
| Other Content Info: | PREMIUM UNLEADED |
| Reg Status: | REMOVED |
| Remove Close Date: | 1998-12-17 00:00:00 |
| Year Installed: | 1973-01-01 00:00:00 |
| Pipe Type: | SINGLE WALL |
| Delivery System: | PRESSURE |
| Monitor Code: | 07 |
| UST Monitor Method: | SW TANK SW PRESSURE PIPE W/RESTRICTIVE LLD W/DAILY RECONCILIATION OR WEEKLY GAUGING: TANK AND PIPE TEST ANNUALLY |

| | |
|---|---|
| UST Name: | UNDERGROUND TANK 100363 T004 |
| Last Update: | 2012-11-02 14:17:38 |
| Permit Number: | 100363 |
| Tank Type: | SINGLE WALL |
| Additional Id: | AT4251 |
| Capacity Gallons: | 10000 |
| UST Contents: | REGULAR UNLEADED |
| Other Content Info: | REGULAR UNLEADED |
| Reg Status: | REMOVED |
| Remove Close Date: | 1999-07-04 00:00:00 |
| Year Installed: | Not reported |
| Pipe Type: | Not reported |
| Delivery System: | Not reported |
| Monitor Code: | 01 |
| UST Monitor Method: | SW TANK SW SUCTION PIPE W/ SIRS: SIR DATA ANALYSIS MONTHLY, TANK TEST BIENNIALLY, PIPE TEST TRIENNIALLY |

SAN DIEGO CO. SAM:

| | |
|---|---|
| Case Number: | H00363-001 |
| Agency: | DEH Site Assessment & Mitigation |
| **Funding:** | **LOP - Federal Fund** |
| Facility Type: | GW With No Beneficial Use Designation |
| Facility Status: | Closed Case |
| Date: | 8/12/2003 |
| Date Began: | 12/17/1998 |

| | |
|---|---|
| Case Number: | H00363-002 |
| Agency: | DEH Site Assessment & Mitigation |
| **Funding:** | **Private - VAP** |
| Facility Type: | Soils Only |
| Facility Status: | Closed Case |
| Date: | 2/15/2005 |
| Date Began: | 4/3/2000 |

**CJ592** **SAN DIEGO QRS SIGNS** **CA HIST CORTESE** **U001572602**
**SSE** **452 8TH AVE** **CA HIST UST** **N/A**
**1/4-1/2** **SAN DIEGO, CA 92101** **CA SWEEPS UST**
**0.494 mi.**
**2607 ft.** **Site 1 of 3 in cluster CJ**

**Relative:**
**Lower**

**Actual:**
**40 ft.**

HIST CORTESE:

| | |
|---|---|
| Region: | CORTESE |
| Facility County Code: | 33 |
| Reg By: | LTNKA |
| Reg Id: | 083302621T |

HIST UST:

| | |
|---|---|
| Region: | STATE |
| Facility ID: | 00000064718 |
| Facility Type: | Other |
| Other Type: | SIGN COMPANY |
| Contact Name: | RICHARD MORASCO |
| Telephone: | 6192348201 |
| Owner Name: | GRACE HARPER |
| Owner Address: | 452 EIGHTH AVE. |
| Owner City,St,Zip: | SAN DIEGO, CA 92101 |
| Total Tanks: | 0001 |
| | |
| Tank Num: | 001 |
| Container Num: | 1 |
| Year Installed: | Not reported |
| Tank Capacity: | 00001000 |
| Tank Used for: | PRODUCT |
| Type of Fuel: | PREMIUM |
| Container Construction Thickness: | Not reported |
| Leak Detection: | Stock Inventor |

SWEEPS UST:

| | |
|---|---|
| Status: | Active |
| Comp Number: | 2729 |
| Number: | 9 |
| Board Of Equalization: | 44-021730 |
| Referral Date: | Not reported |
| Action Date: | 06-26-92 |
| Created Date: | 02-29-88 |
| Owner Tank Id: | Not reported |
| SWRCB Tank Id: | Not reported |
| Tank Status: | Not reported |
| Capacity: | Not reported |
| Active Date: | Not reported |
| Tank Use: | Not reported |
| STG: | Not reported |
| Content: | Not reported |
| Number Of Tanks: | Not reported |
| | |
| Status: | Not reported |
| Comp Number: | 2729 |
| Number: | Not reported |
| Board Of Equalization: | 44-021730 |
| Referral Date: | Not reported |
| Action Date: | Not reported |
| Created Date: | Not reported |

**SAN DIEGO QRS SIGNS (Continued)** **U001572602**

| | |
|---|---|
| Owner Tank Id: | Not reported |
| SWRCB Tank Id: | 37-000-002729-000001 |
| Tank Status: | Not reported |
| Capacity: | 1000 |
| Active Date: | Not reported |
| Tank Use: | M.V. FUEL |
| STG: | PRODUCT |
| Content: | REG UNLEADED |
| Number Of Tanks: | 1 |

---

**CJ593** **QRS SIGN COMPANY** **CA HIST CORTESE** **S102435530**
**SSE** **452 8TH AVE** **CA LUST** **N/A**
**1/4-1/2** **SAN DIEGO, CA 92112**
**0.494 mi.**
**2607 ft.** **Site 2 of 3 in cluster CJ**

**Relative:**
**Lower**

**Actual:**
**40 ft.**

HIST CORTESE:

| | |
|---|---|
| Region: | CORTESE |
| Facility County Code: | 37 |
| Reg By: | LTNKA |
| Reg Id: | 9UT1484 |

LUST REG 9:

| | |
|---|---|
| Region: | 9 |
| Status: | Case Closed |
| Case Number: | 9UT1484 |
| Local Case: | H02729-001 |
| Substance: | Gasoline |
| Qty Leaked: | 0 |
| Abate Method: | Excavate and Dispose - remove contaminated soil and dispose in approved site |
| Local Agency: | San Diego |
| How Found: | Tank Closure |
| How Stopped: | Close Tank |
| Source: | Piping |
| Cause: | Unknown |
| Lead Agency: | Local Agency |
| Case Type: | Other ground water affected |
| Date Found: | 07/11/1989 |
| Date Stopped: | 07/11/1989 |
| Confirm Date: | 07/11/1989 |
| Submit Workplan: | Not reported |
| Prelim Assess: | 02/05/1990 |
| Desc Pollution: | Not reported |
| Remed Plan: | / / |
| Remed Action: | Not reported |
| Began Monitor: | Not reported |
| Release Date: | 07/11/1989 |
| Enforce Date: | Not reported |
| Closed Date: | 2/19/91 |
| Enforce Type: | Not reported |
| Pilot Program: | LOP |
| Basin Number: | 908.21 |
| GW Depth: | 26 |
| Beneficial Use: | No Beneficial groundwater use |
| NPDES Number: | Not reported |
| Priority: | Low priority. Priority ranking can change over time. |

**QRS SIGN COMPANY (Continued)** **S102435530**

File Dispn: File discarded, case closed
Interim Remedial Actions: Yes
Cleanup and Abatement order Number: Not reported
Waste Discharge Requirement Number: Not reported

---

**594**
**SSW**
**1/4-1/2**
**0.496 mi.**
**2620 ft.**

**CITY OF SAN DIEGO CHILDREN'S MUSEUM PARK** **CA SLIC** **S108406994**
**490 FRONT ST** **CA SAN DIEGO CO. SAM** **N/A**
**SAN DIEGO, CA 92101**

**Relative:**
**Lower**

**Actual:**
**21 ft.**

SLIC:

| | |
|---|---|
| Region: | STATE |
| **Facility Status:** | **Completed - Case Closed** |
| Status Date: | 11/20/2008 |
| Global Id: | SLT19709839 |
| Lead Agency: | SAN DIEGO COUNTY LOP |
| Lead Agency Case Number: | H39696-001 |
| Latitude: | 32.7104124 |
| Longitude: | -117.1647376 |
| Case Type: | Cleanup Program Site |
| Case Worker: | Not reported |
| Local Agency: | Not reported |
| RB Case Number: | Not reported |
| File Location: | Local Agency |
| Potential Media Affected: | Not reported |
| Potential Contaminants of Concern: | Not reported |
| Site History: | Not reported |

Click here to access the California GeoTracker records for this facility:

SAN DIEGO CO. SAM:

| | |
|---|---|
| Case Number: | H39696-001 |
| Agency: | DEH Site Assessment & Mitigation |
| **Funding:** | **Private - VAP** |
| Facility Type: | Soils Only |
| Facility Status: | Closed Case |
| Date: | 9/18/2008 |
| Date Began: | Not reported |

---

**CJ595**
**SSE**
**1/4-1/2**
**0.497 mi.**
**2625 ft.**

**PARK TOWERS** **CA SLIC** **S106875376**
**850 ISLAND AV** **CA SAN DIEGO CO. SAM** **N/A**
**SAN DIEGO, CA 92101**

**Site 3 of 3 in cluster CJ**

**Relative:**
**Lower**

**Actual:**
**42 ft.**

SLIC:

| | |
|---|---|
| Region: | STATE |
| **Facility Status:** | **Completed - Case Closed** |
| Status Date: | 01/09/2003 |
| Global Id: | T0607329186 |
| Lead Agency: | SAN DIEGO COUNTY LOP |
| Lead Agency Case Number: | H15961-001 |
| Latitude: | 32.71069 |
| Longitude: | -117.15693 |
| Case Type: | Cleanup Program Site |

**PARK TOWERS (Continued)** **S106875376**

Case Worker: VAP
Local Agency: SAN DIEGO COUNTY LOP
RB Case Number: Not reported
File Location: Local Agency
Potential Media Affected: Soil
Potential Contaminants of Concern: Gasoline
Site History: Not reported

Click here to access the California GeoTracker records for this facility:

SAN DIEGO CO. SAM:
Case Number: H15961-001
Agency: DEH Site Assessment & Mitigation
**Funding:** **Private - VAP**
Facility Type: Soils Only
Facility Status: Closed Case
Date: 1/9/2003
Date Began: 1/9/2003

---

**CK596** **GAS LAMP MOTORS** **CA HIST CORTESE** **S102430622**
**SE** **1035 MARKET** **CA LUST** **N/A**
**1/4-1/2** **SAN DIEGO, CA 92101** **CA SLIC**
**0.497 mi.** **CA SWEEPS UST**
**2626 ft.** **Site 1 of 4 in cluster CK** **CA CHMIRS**
**CA San Diego Co. HMMD**

**Relative:**
**Lower**

**Actual:**
**55 ft.**

HIST CORTESE:
Region: CORTESE
Facility County Code: 37
Reg By: LTNKA
Reg Id: 9UT1739

LUST:
Region: STATE
Global Id: T0607300536
Latitude: 32.7113585
Longitude: -117.1552041
Case Type: LUST Cleanup Site
Status: Completed - Case Closed
Status Date: 06/07/1993
Lead Agency: SAN DIEGO COUNTY LOP
Case Worker: Not reported
Local Agency: Not reported
RB Case Number: 9UT1739
LOC Case Number: H19858-001
File Location: Local Agency
Potential Media Affect: Soil
Potential Contaminants of Concern: Gasoline
Site History: Not reported

Click here to access the California GeoTracker records for this facility:

Status History:
Global Id: T0607300536
Status: Completed - Case Closed
Status Date: 06/07/1993

**GAS LAMP MOTORS (Continued)** **S102430622**

Global Id: T0607300536
Status: Open - Case Begin Date
Status Date: 06/21/1990

Regulatory Activities:
Global Id: T0607300536
Action Type: Other
Date: 06/21/1990
Action: Leak Began

Global Id: T0607300536
Action Type: Other
Date: 06/21/1990
Action: Leak Discovery

Global Id: T0607300536
Action Type: Other
Date: 06/21/1990
Action: Leak Stopped

Global Id: T0607300536
Action Type: ENFORCEMENT
Date: 07/09/1990
Action: Notice of Responsibility

Global Id: T0607300536
Action Type: Other
Date: 06/21/1990
Action: Leak Reported

LUST REG 9:
Region: 9
Status: Case Closed
Case Number: 9UT1739
Local Case: H19858-001
Substance: Unleaded Gasoline
Qty Leaked: 0
Abate Method: Excavate and Treat - remove contaminated soil and treat (includes spreading or land farming)
Local Agency: San Diego
How Found: Tank Closure
How Stopped: Close Tank
Source: Unknown
Cause: Unknown
Lead Agency: Local Agency
Case Type: Soil only
Date Found: 06/21/1990
Date Stopped: 06/21/1990
Confirm Date: 06/12/1990
Submit Workplan: Not reported
Prelim Assess: / /
Desc Pollution: Not reported
Remed Plan: / /
Remed Action: Not reported
Began Monitor: Not reported

**GAS LAMP MOTORS (Continued)** **S102430622**

Release Date: 06/21/1990
Enforce Date: Not reported
Closed Date: 6/7/93
Enforce Type: Not reported
Pilot Program: LOP
Basin Number: 908.21
GW Depth: Not reported
Beneficial Use: Not reported
NPDES Number: Not reported
Priority: Low priority. Priority ranking can change over time.
File Dispn: File discarded, case closed
Interim Remedial Actions: Yes
Cleanup and Abatement order Number: Not reported
Waste Discharge Requirement Number: Not reported

SLIC:
Region: STATE
**Facility Status:** **Completed - Case Closed**
Status Date: 03/27/2006
Global Id: T06019783869
Lead Agency: SAN DIEGO COUNTY LOP
Lead Agency Case Number: H19858-002
Latitude: 32.711484
Longitude: -117.155117
Case Type: Cleanup Program Site
Case Worker: EM
Local Agency: SAN DIEGO COUNTY LOP
RB Case Number: Not reported
File Location: Local Agency
Potential Media Affected: Soil
Potential Contaminants of Concern: Gasoline
Site History: Not reported

Click here to access the California GeoTracker records for this facility:

SWEEPS UST:
Status: Active
Comp Number: 19858
Number: 9
Board Of Equalization: 44-000400
Referral Date: Not reported
Action Date: 06-26-92
Created Date: 02-29-88
Owner Tank Id: Not reported
SWRCB Tank Id: Not reported
Tank Status: Not reported
Capacity: Not reported
Active Date: Not reported
Tank Use: Not reported
STG: Not reported
Content: Not reported
Number Of Tanks: Not reported

Status: Not reported
Comp Number: 19858
Number: Not reported

**GAS LAMP MOTORS (Continued)** **S102430622**

Board Of Equalization: 44-000400
Referral Date: Not reported
Action Date: Not reported
Created Date: Not reported
Owner Tank Id: Not reported
SWRCB Tank Id: 37-000-019858-000001
Tank Status: Not reported
Capacity: 7000
Active Date: Not reported
Tank Use: M.V. FUEL
STG: PRODUCT
Content: REG UNLEADED
Number Of Tanks: 8

Status: Not reported
Comp Number: 19858
Number: Not reported
Board Of Equalization: 44-000400
Referral Date: Not reported
Action Date: Not reported
Created Date: Not reported
Owner Tank Id: Not reported
SWRCB Tank Id: 37-000-019858-000002
Tank Status: Not reported
Capacity: 10000
Active Date: Not reported
Tank Use: M.V. FUEL
STG: PRODUCT
Content: LEADED
Number Of Tanks: Not reported

Status: Not reported
Comp Number: 19858
Number: Not reported
Board Of Equalization: 44-000400
Referral Date: Not reported
Action Date: Not reported
Created Date: Not reported
Owner Tank Id: Not reported
SWRCB Tank Id: 37-000-019858-000003
Tank Status: Not reported
Capacity: 10000
Active Date: Not reported
Tank Use: M.V. FUEL
STG: PRODUCT
Content: REG UNLEADED
Number Of Tanks: Not reported

Status: Not reported
Comp Number: 19858
Number: Not reported
Board Of Equalization: 44-000400
Referral Date: Not reported
Action Date: Not reported
Created Date: Not reported
Owner Tank Id: Not reported
SWRCB Tank Id: 37-000-019858-000004

**GAS LAMP MOTORS (Continued)** **S102430622**

Tank Status: Not reported
Capacity: 12000
Active Date: Not reported
Tank Use: M.V. FUEL
STG: PRODUCT
Content: REG UNLEADED
Number Of Tanks: Not reported

Status: Not reported
Comp Number: 19858
Number: Not reported
Board Of Equalization: 44-000400
Referral Date: Not reported
Action Date: Not reported
Created Date: Not reported
Owner Tank Id: Not reported
SWRCB Tank Id: 37-000-019858-000005
Tank Status: Not reported
Capacity: 12000
Active Date: Not reported
Tank Use: M.V. FUEL
STG: PRODUCT
Content: REG UNLEADED
Number Of Tanks: Not reported

Status: Not reported
Comp Number: 19858
Number: Not reported
Board Of Equalization: 44-000400
Referral Date: Not reported
Action Date: Not reported
Created Date: Not reported
Owner Tank Id: Not reported
SWRCB Tank Id: 37-000-019858-000006
Tank Status: Not reported
Capacity: 1000
Active Date: Not reported
Tank Use: M.V. FUEL
STG: PRODUCT
Content: REG UNLEADED
Number Of Tanks: Not reported

Status: Not reported
Comp Number: 19858
Number: Not reported
Board Of Equalization: 44-000400
Referral Date: Not reported
Action Date: Not reported
Created Date: Not reported
Owner Tank Id: Not reported
SWRCB Tank Id: 37-000-019858-000007
Tank Status: Not reported
Capacity: 1000
Active Date: Not reported
Tank Use: M.V. FUEL
STG: PRODUCT
Content: REG UNLEADED

**GAS LAMP MOTORS (Continued)** **S102430622**

Number Of Tanks: Not reported

Status: Not reported
Comp Number: 19858
Number: Not reported
Board Of Equalization: 44-000400
Referral Date: Not reported
Action Date: Not reported
Created Date: Not reported
Owner Tank Id: Not reported
SWRCB Tank Id: 37-000-019858-000008
Tank Status: Not reported
Capacity: 1000
Active Date: Not reported
Tank Use: M.V. FUEL
STG: PRODUCT
Content: REG UNLEADED
Number Of Tanks: Not reported

CHMIRS:
OES Incident Number: 00-3704
OES notification: 08/17/2000
OES Date: Not reported
OES Time: Not reported
Incident Date: Not reported
**Date Completed: Not reported**
Property Use: Not reported
Agency Id Number: Not reported
Agency Incident Number: Not reported
Time Notified: Not reported
Time Completed: Not reported
Surrounding Area: Not reported
Estimated Temperature: Not reported
Property Management: Not reported
More Than Two Substances Involved?: Not reported
Resp Agncy Personel # Of Decontaminated: Not reported
Responding Agency Personel # Of Injuries: Not reported
Responding Agency Personel # Of Fatalities: Not reported
Others Number Of Decontaminated: Not reported
Others Number Of Injuries: Not reported
Others Number Of Fatalities: Not reported
Vehicle Make/year: Not reported
Vehicle License Number: Not reported
Vehicle State: Not reported
Vehicle Id Number: Not reported
CA DOT PUC/ICC Number: Not reported
Company Name: Not reported
Reporting Officer Name/ID: Not reported
Report Date: Not reported
Facility Telephone: Not reported
Waterway Involved: No
Waterway: Not reported
Spill Site: Not reported
Cleanup By: Unknown
Containment: Not reported
What Happened: Not reported
Type: Not reported

**GAS LAMP MOTORS (Continued)** **S102430622**

| | |
|---|---|
| Measure: | Not reported |
| Other: | Not reported |
| Date/Time: | Not reported |
| Year: | 2000 |
| Agency: | Private Citz |
| Incident Date: | 8/17/200012:00:00 AM |
| Admin Agency: | San Diego County Health Services Dept. |
| Amount: | Not reported |
| Contained: | Yes |
| Site Type: | Merchant/Business |
| E Date: | Not reported |
| Substance: | anti freeze / oil / transmission fluid and other cleaning solvents |
| Gallons: | 2 |
| Unknown: | 0 |
| Substance #2: | Not reported |
| Substance #3: | Not reported |
| Evacuations: | 0 |
| Number of Injuries: | 0 |
| Number of Fatalities: | 0 |
| #1 Pipeline: | Not reported |
| #2 Pipeline: | Not reported |
| #3 Pipeline: | Not reported |
| #1 Vessel >= 300 Tons: | Not reported |
| #2 Vessel >= 300 Tons: | Not reported |
| #3 Vessel >= 300 Tons: | Not reported |
| Evacs: | Not reported |
| Injuries: | Not reported |
| Fatals: | Not reported |
| Comments: | Not reported |
| Description: | Per the R/P the responsible party is the owner of Nikitas Auto Sales. The business has no running water or electricity and is not supposed to be doing any mechanical work but does. Evidently the responsible collects the oil, transmission fluid etcc and keeps it in a container but Monday evenings late her puts the used petroleum product into various containers and puts them into the trash bin to be picked up by the City of San Diego. There is never any proper disposal of the used product. The R/P stated someone would have to check the trash early Tues morning prior to trash pick up as the responsible does the swap late Monday evening. |

SAN DIEGO CO. HMMD:

| | |
|---|---|
| Facility Id: | 119858 |
| Business Type: | 6HK18 |
| EPA Id Number: | Not reported |
| APN: | 535-122-16-00 |
| Last HMMD Inspection: | 12/16/1997 |
| Permit Status: | INAC |
| Permit Expiration: | 06/30/2000 |
| Facility Owner: | ROY LOUDER |
| Facility Address: | 1035 MARKET ST |
| Facility City: | SAN DIEGO |
| Facility State: | CA |
| Facility Zip: | 92101-7233 |
| UST Owner: | MOBIL OIL |
| Handle Regulated Hazmat: | Not reported |
| Own Or Operate UST: | Not reported |
| Subject To APSA: | Not reported |

**GAS LAMP MOTORS (Continued)** **S102430622**

Generate Haz Waste: Y
Treat Haz Waste: Not reported
Generate Medical Waste: Not reported

UST:

UST Name: UNDERGROUND TANK 119858 T001
Last Update: 2012-11-02 14:17:38
Permit Number: 119858
Tank Type: SINGLE WALL
Additional Id: 1
Capacity Gallons: 7000
UST Contents: REGULAR UNLEADED
Other Content Info: REGULAR UNLEADED
Reg Status: REMOVED
Remove Close Date: 1990-06-21 00:00:00
Year Installed: Not reported
Pipe Type: Not reported
Delivery System: PRESSURE
Monitor Code: 05
UST Monitor Method: SW TANK DW PIPE W/ POS SHUTOFF-ALARM ON LLD W/ SIRS:SIR ANALY MONTHLY, TANK TEST BIENNIALLY, PIPE TEST ANN 0.1 G/HR OR MO 0.2 G/HR

UST Name: UNDERGROUND TANK 119858 T002
Last Update: 2012-11-02 14:17:38
Permit Number: 119858
Tank Type: SINGLE WALL
Additional Id: 2
Capacity Gallons: 10000
UST Contents: LEADED
Other Content Info: LEADED
Reg Status: REMOVED
Remove Close Date: 1990-06-21 00:00:00
Year Installed: Not reported
Pipe Type: Not reported
Delivery System: PRESSURE
Monitor Code: 05
UST Monitor Method: SW TANK DW PIPE W/ POS SHUTOFF-ALARM ON LLD W/ SIRS:SIR ANALY MONTHLY, TANK TEST BIENNIALLY, PIPE TEST ANN 0.1 G/HR OR MO 0.2 G/HR

UST Name: UNDERGROUND TANK 119858 T003
Last Update: 2012-11-02 14:17:38
Permit Number: 119858
Tank Type: SINGLE WALL
Additional Id: 3
Capacity Gallons: 10000
UST Contents: REGULAR UNLEADED
Other Content Info: REGULAR UNLEADED
Reg Status: REMOVED
Remove Close Date: 1990-06-21 00:00:00
Year Installed: Not reported
Pipe Type: Not reported
Delivery System: PRESSURE
Monitor Code: 05
UST Monitor Method: SW TANK DW PIPE W/ POS SHUTOFF-ALARM ON LLD W/ SIRS:SIR ANALY MONTHLY, TANK TEST BIENNIALLY, PIPE TEST ANN 0.1 G/HR OR MO 0.2 G/HR

UST Name: UNDERGROUND TANK 119858 T004
Last Update: 2012-11-02 14:17:38

**GAS LAMP MOTORS (Continued)** **S102430622**

| | |
|---|---|
| Permit Number: | 119858 |
| Tank Type: | UNKNOWN |
| Additional Id: | AT1979 |
| Capacity Gallons: | 12000 |
| UST Contents: | REGULAR UNLEADED |
| Other Content Info: | REGULAR UNLEADED |
| Reg Status: | REMOVED |
| Remove Close Date: | 1990-06-21 00:00:00 |
| Year Installed: | Not reported |
| Pipe Type: | Not reported |
| Delivery System: | Not reported |
| Monitor Code: | 90 |
| UST Monitor Method: | NO MONITORING ALTERNATIVE SELECTED. VERIFY AND ENTER MONITORING ALTERNATIVE DURING INSPECTION. |
| UST Name: | UNDERGROUND TANK 119858 T005 |
| Last Update: | 2012-11-02 14:17:38 |
| Permit Number: | 119858 |
| Tank Type: | UNKNOWN |
| Additional Id: | AT1979 |
| Capacity Gallons: | 12000 |
| UST Contents: | REGULAR UNLEADED |
| Other Content Info: | REGULAR UNLEADED |
| Reg Status: | REMOVED |
| Remove Close Date: | 1990-06-21 00:00:00 |
| Year Installed: | Not reported |
| Pipe Type: | Not reported |
| Delivery System: | Not reported |
| Monitor Code: | 90 |
| UST Monitor Method: | NO MONITORING ALTERNATIVE SELECTED. VERIFY AND ENTER MONITORING ALTERNATIVE DURING INSPECTION. |
| UST Name: | UNDERGROUND TANK 119858 T006 |
| Last Update: | 2012-11-02 14:17:38 |
| Permit Number: | 119858 |
| Tank Type: | UNKNOWN |
| Additional Id: | AT1979 |
| Capacity Gallons: | 1000 |
| UST Contents: | REGULAR UNLEADED |
| Other Content Info: | REGULAR UNLEADED |
| Reg Status: | REMOVED |
| Remove Close Date: | 1990-06-22 00:00:00 |
| Year Installed: | Not reported |
| Pipe Type: | Not reported |
| Delivery System: | Not reported |
| Monitor Code: | 90 |
| UST Monitor Method: | NO MONITORING ALTERNATIVE SELECTED. VERIFY AND ENTER MONITORING ALTERNATIVE DURING INSPECTION. |
| UST Name: | UNDERGROUND TANK 119858 T007 |
| Last Update: | 2012-11-02 14:17:38 |
| Permit Number: | 119858 |
| Tank Type: | UNKNOWN |
| Additional Id: | AT1979 |
| Capacity Gallons: | 1000 |
| UST Contents: | REGULAR UNLEADED |
| Other Content Info: | REGULAR UNLEADED |

**GAS LAMP MOTORS (Continued)** **S102430622**

| | |
|---|---|
| Reg Status: | REMOVED |
| Remove Close Date: | 1990-06-22 00:00:00 |
| Year Installed: | Not reported |
| Pipe Type: | Not reported |
| Delivery System: | Not reported |
| Monitor Code: | 90 |
| UST Monitor Method: | NO MONITORING ALTERNATIVE SELECTED. VERIFY AND ENTER MONITORING ALTERNATIVE DURING INSPECTION. |
| UST Name: | UNDERGROUND TANK 119858 T008 |
| Last Update: | 2012-11-02 14:17:38 |
| Permit Number: | 119858 |
| Tank Type: | UNKNOWN |
| Additional Id: | AT1979 |
| Capacity Gallons: | 1000 |
| UST Contents: | REGULAR UNLEADED |
| Other Content Info: | REGULAR UNLEADED |
| Reg Status: | REMOVED |
| Remove Close Date: | 1990-06-22 00:00:00 |
| Year Installed: | Not reported |
| Pipe Type: | Not reported |
| Delivery System: | Not reported |
| Monitor Code: | 90 |
| UST Monitor Method: | NO MONITORING ALTERNATIVE SELECTED. VERIFY AND ENTER MONITORING ALTERNATIVE DURING INSPECTION. |

---

**CK597** **FRMR BEST TIRE BUY, NOW M2I CONDOS** **CA SAN DIEGO CO. SAM** **S108407057**
**SE** **1035 MARKET ST** **N/A**
**1/4-1/2** **SAN DIEGO, CA 92101**
**0.497 mi.**
**2626 ft.** **Site 2 of 4 in cluster CK**

**Relative:**
**Lower**

**Actual:**
**55 ft.**

SAN DIEGO CO. SAM:

| | |
|---|---|
| Case Number: | H19858-001 |
| Agency: | DEH Site Assessment & Mitigation |
| **Funding:** | **LOP - Federal Fund** |
| Facility Type: | Soils Only |
| Facility Status: | Closed Case |
| Date: | 6/7/1993 |
| Date Began: | 6/21/1990 |
| Case Number: | H19858-002 |
| Agency: | DEH Site Assessment & Mitigation |
| **Funding:** | **Private - VAP** |
| Facility Type: | Soils Only |
| Facility Status: | Closed Case |
| Date: | 3/27/2006 |
| Date Began: | Not reported |

**CK598** **M2I** **CA SAN DIEGO CO. SAM** **S108407111**
**SE** **1037 MARKET ST** **N/A**
**1/4-1/2** **SAN DIEGO, CA 92101**
**0.498 mi.**
**2629 ft.** **Site 3 of 4 in cluster CK**

**Relative:**
**Lower**

**Actual:**
**55 ft.**

SAN DIEGO CO. SAM:

| | |
|---|---|
| Case Number: | H02805-001 |
| Agency: | DEH Site Assessment & Mitigation |
| **Funding:** | **LOP - Federal Fund** |
| Facility Type: | GW With No Beneficial Use Designation |
| Facility Status: | Closed Case |
| Date: | 4/19/2005 |
| Date Began: | 12/17/2003 |

---

**CK599** **M2I** **CA LUST** **S106466736**
**SE** **1037 MARKET ST** **CA San Diego Co. HMMD** **N/A**
**1/4-1/2** **SAN DIEGO, CA 92101**
**0.498 mi.**
**2629 ft.** **Site 4 of 4 in cluster CK**

**Relative:**
**Lower**

**Actual:**
**55 ft.**

LUST:

| | |
|---|---|
| Region: | STATE |
| Global Id: | T06019713278 |
| Latitude: | 32.711339 |
| Longitude: | -117.154956 |
| Case Type: | LUST Cleanup Site |
| Status: | Completed - Case Closed |
| Status Date: | 04/19/2005 |
| Lead Agency: | SAN DIEGO COUNTY LOP |
| Case Worker: | EM |
| Local Agency: | SAN DIEGO COUNTY LOP |
| RB Case Number: | Not reported |
| LOC Case Number: | H02805-001 |
| File Location: | Local Agency |
| Potential Media Affect: | Other Groundwater (uses other than drinking water) |
| Potential Contaminants of Concern: | Gasoline |
| Site History: | Not reported |

Click here to access the California GeoTracker records for this facility:

Contact:

| | |
|---|---|
| Global Id: | T06019713278 |
| Contact Type: | Local Agency Caseworker |
| Contact Name: | EWAN MOFFAT |
| Organization Name: | SAN DIEGO COUNTY LOP |
| Address: | P.O. Box 129261 |
| City: | San Diego |
| Email: | ewan.moffat@sdcounty.ca.gov |
| Phone Number: | Not reported |

Status History:

| | |
|---|---|
| Global Id: | T06019713278 |
| Status: | Completed - Case Closed |
| Status Date: | 04/19/2005 |

| | |
|---|---|
| Global Id: | T06019713278 |
| Status: | Open - Case Begin Date |
| Status Date: | 12/17/2003 |

**M2I (Continued)** **S106466736**

Regulatory Activities:

| | |
|---|---|
| Global Id: | T06019713278 |
| Action Type: | Other |
| Date: | 12/17/2003 |
| Action: | Leak Began |
| | |
| Global Id: | T06019713278 |
| Action Type: | Other |
| Date: | 12/17/2003 |
| Action: | Leak Discovery |
| | |
| Global Id: | T06019713278 |
| Action Type: | Other |
| Date: | 01/14/2004 |
| Action: | Leak Reported |

SAN DIEGO CO. HMMD:

| | |
|---|---|
| Facility Id: | 202805 |
| Business Type: | 6HK03 |
| EPA Id Number: | Not reported |
| APN: | 535-122-15-00 |
| Last HMMD Inspection: | Not reported |
| Permit Status: | INAC |
| Permit Expiration: | 12/31/2004 |
| Facility Owner: | Not reported |
| Facility Address: | Not reported |
| Facility City: | Not reported |
| Facility State: | Not reported |
| Facility Zip: | Not reported |
| UST Owner: | Not reported |
| Handle Regulated Hazmat: | Not reported |
| Own Or Operate UST: | Not reported |
| Subject To APSA: | Not reported |
| Generate Haz Waste: | Not reported |
| Treat Haz Waste: | Not reported |
| Generate Medical Waste: | Not reported |

UST:

| | |
|---|---|
| UST Name: | UNDERGROUND TANK 202805 T001 |
| Last Update: | 2012-11-02 14:17:38 |
| Permit Number: | 202805 |
| Tank Type: | SINGLE WALL |
| Additional Id: | AT4997 |
| Capacity Gallons: | 1000 |
| UST Contents: | OTHER |
| Other Content Info: | Not reported |
| Reg Status: | REMOVED |
| Remove Close Date: | 2003-12-17 00:00:00 |
| Year Installed: | Not reported |
| Pipe Type: | SINGLE WALL |
| Delivery System: | Not reported |
| Monitor Code: | Not reported |
| UST Monitor Method: | Not reported |
| | |
| UST Name: | UNDERGROUND TANK 202805 T002 |
| Last Update: | 2012-11-02 14:17:38 |

**M2I (Continued)** **S106466736**

| | |
|---|---|
| Permit Number: | 202805 |
| Tank Type: | SINGLE WALL |
| Additional Id: | AT4997 |
| Capacity Gallons: | 1000 |
| UST Contents: | OTHER |
| Other Content Info: | Not reported |
| Reg Status: | REMOVED |
| Remove Close Date: | 2003-12-17 00:00:00 |
| Year Installed: | Not reported |
| Pipe Type: | SINGLE WALL |
| Delivery System: | Not reported |
| Monitor Code: | Not reported |
| UST Monitor Method: | Not reported |

| | |
|---|---|
| UST Name: | UNDERGROUND TANK 202805 T003 |
| Last Update: | 2012-11-02 14:17:38 |
| Permit Number: | 202805 |
| Tank Type: | SINGLE WALL |
| Additional Id: | AT4997 |
| Capacity Gallons: | 1000 |
| UST Contents: | OTHER |
| Other Content Info: | Not reported |
| Reg Status: | REMOVED |
| Remove Close Date: | 2003-12-17 00:00:00 |
| Year Installed: | Not reported |
| Pipe Type: | SINGLE WALL |
| Delivery System: | Not reported |
| Monitor Code: | Not reported |
| UST Monitor Method: | Not reported |

---

**600 South 1/2-1 0.507 mi. 2677 ft.**

**FISCHER PARCEL**
**304 J STREET**
**SAN DIEGO, CA 92101**

**CA SLIC** **S104750706**
**CA San Diego Co. HMMD** **N/A**
**CA ENVIROSTOR**
**CA SAN DIEGO CO. SAM**

**Relative: Lower**

**Actual: 22 ft.**

SLIC:

| | |
|---|---|
| Region: | STATE |
| **Facility Status:** | **Completed - Case Closed** |
| Status Date: | 06/20/2000 |
| Global Id: | T0608144453 |
| Lead Agency: | SAN DIEGO COUNTY LOP |
| Lead Agency Case Number: | H25268-001 |
| Latitude: | 32.709615 |
| Longitude: | -117.161476 |
| Case Type: | Cleanup Program Site |
| Case Worker: | KH |
| Local Agency: | SAN DIEGO COUNTY LOP |
| RB Case Number: | Not reported |
| File Location: | Local Agency |
| Potential Media Affected: | Not reported |
| Potential Contaminants of Concern: | Not reported |
| Site History: | Not reported |

Click here to access the California GeoTracker records for this facility:

Region: STATE

**FISCHER PARCEL (Continued)** **S104750706**

| | |
|---|---|
| **Facility Status:** | **Completed - Case Closed** |
| Status Date: | 06/20/2000 |
| Global Id: | T0608174039 |
| Lead Agency: | SAN DIEGO COUNTY LOP |
| Lead Agency Case Number: | H25268-002 |
| Latitude: | 32.709615 |
| Longitude: | -117.161476 |
| Case Type: | Cleanup Program Site |
| Case Worker: | Not reported |
| Local Agency: | Not reported |
| RB Case Number: | Not reported |
| File Location: | Local Agency |
| Potential Media Affected: | Other Groundwater (uses other than drinking water) |
| Potential Contaminants of Concern: | * Chlorinated Hydrocarbons |
| Site History: | Not reported |

Click here to access the California GeoTracker records for this facility:

SAN DIEGO CO. HMMD:

| | |
|---|---|
| Facility Id: | 125268 |
| Business Type: | Not reported |
| EPA Id Number: | Not reported |
| APN: | 535-086-05-00 |
| Last HMMD Inspection: | Not reported |
| Permit Status: | INAC |
| Permit Expiration: | Not reported |
| Facility Owner: | NEIL SENTRIA PROPERTY |
| Facility Address: | 304 J ST |
| Facility City: | SAN DIEGO |
| Facility State: | CA |
| Facility Zip: | 92101-6927 |
| UST Owner: | Not reported |
| Handle Regulated Hazmat: | Not reported |
| Own Or Operate UST: | Not reported |
| Subject To APSA: | Not reported |
| Generate Haz Waste: | Not reported |
| Treat Haz Waste: | Not reported |
| Generate Medical Waste: | Not reported |

UST:

| | |
|---|---|
| UST Name: | UNDERGROUND TANK 125268 T001 |
| Last Update: | 2012-11-02 14:17:38 |
| Permit Number: | 125268 |
| Tank Type: | SINGLE WALL |
| Additional Id: | AT4721 |
| Capacity Gallons: | 250 |
| UST Contents: | DIESEL |
| Other Content Info: | DIESEL |
| Reg Status: | REMOVED |
| Remove Close Date: | 2001-11-10 00:00:00 |
| Year Installed: | Not reported |
| Pipe Type: | Not reported |
| Delivery System: | Not reported |
| Monitor Code: | 99 |
| UST Monitor Method: | OTHER - BLIND REMARK REQUIRED |

**FISCHER PARCEL (Continued)** **S104750706**

ENVIROSTOR:
Facility ID: 37000059
Status: Refer: 1248 Local Agency
Status Date: 03/06/2000
Site Code: Not reported
Site Type: Evaluation
Site Type Detailed: Evaluation
Acres: 0
NPL: NO
Regulatory Agencies: SAN DIEGO COUNTY
Lead Agency: SAN DIEGO COUNTY
Program Manager: Not reported
Supervisor: Referred - Not Assigned
Division Branch: Cleanup Cypress
Assembly: 78
Senate: 39
Special Program: Not reported
Restricted Use: NO
Site Mgmt Req: NONE SPECIFIED
Funding: Not Applicable
Latitude: 32.70936
Longitude: -117.1618
APN: 5350860500
Past Use: NONE SPECIFIED
Potential COC: NONE SPECIFIED
Confirmed COC: NONE SPECIFIED
Potential Description: NONE SPECIFIED
Alias Name: 5350860500
Alias Type: APN
Alias Name: 37000059
Alias Type: Envirostor ID Number

Completed Info:
Completed Area Name: PROJECT WIDE
Completed Sub Area Name: Not reported
Completed Document Type: SB 1248 Notification
Completed Date: 03/06/2000
Comments: DTSC is not involved with this project.

Future Area Name: Not reported
Future Sub Area Name: Not reported
Future Document Type: Not reported
Future Due Date: Not reported
Schedule Area Name: Not reported
Schedule Sub Area Name: Not reported
Schedule Document Type: Not reported
Schedule Due Date: Not reported
Schedule Revised Date: Not reported

SAN DIEGO CO. SAM:
Case Number: H25268-001
Agency: DEH Site Assessment & Mitigation
**Funding:** **Non Billable**
Facility Type: GW With No Beneficial Use Designation
Facility Status: Closed Case
Date: 6/20/2000
Date Began: 10/24/1990

**FISCHER PARCEL (Continued)** **S104750706**

| | |
|---|---|
| Case Number: | H25268-002 |
| Agency: | DEH Site Assessment & Mitigation |
| **Funding:** | **Private - VAP** |
| Facility Type: | GW With No Beneficial Use Designation |
| Facility Status: | Closed Case |
| Date: | 6/20/2000 |
| Date Began: | 3/1/2000 |

---

**601 West 1/2-1 0.533 mi. 2813 ft.**

**SOUTHWESTERN DIVISION HEADQUARTERS**
**SAN DIEGO**
**SAN DIEGO, CA 92101**

**CA LUST S103625921**
**CA MCS N/A**
**CA ENVIROSTOR**

**Relative: Lower**

**Actual: 18 ft.**

LUST:

| | |
|---|---|
| Region: | STATE |
| Global Id: | T0607389461 |
| Latitude: | 32.7184634057629 |
| Longitude: | -117.171547114849 |
| Case Type: | LUST Cleanup Site |
| Status: | Completed - Case Closed |
| Status Date: | 02/05/2007 |
| Lead Agency: | SAN DIEGO RWQCB (REGION 9) |
| Case Worker: | LAW |
| Local Agency: | DEPARTMENT OF TOXIC SUBSTANCES CONTROL |
| RB Case Number: | 9UT2087 |
| LOC Case Number: | H80424-001 |
| File Location: | Regional Board |
| Potential Media Affect: | Soil |
| Potential Contaminants of Concern: | Diesel, Heating Oil / Fuel Oil |
| Site History: | Not reported |

Click here to access the California GeoTracker records for this facility:

Contact:

| | |
|---|---|
| Global Id: | T0607389461 |
| Contact Type: | Regional Board Caseworker |
| Contact Name: | LAURIE A. WALSH |
| Organization Name: | SAN DIEGO RWQCB (REGION 9) |
| Address: | 2375 NORTHSIDE DRIVE, SUITE 100 |
| City: | SAN DIEGO |
| Email: | laurie.walsh@waterboards.ca.gov |
| Phone Number: | 6195213373 |

Status History:

| | |
|---|---|
| Global Id: | T0607389461 |
| Status: | Completed - Case Closed |
| Status Date: | 02/05/2007 |
| Global Id: | T0607389461 |
| Status: | Open - Case Begin Date |
| Status Date: | 01/01/1991 |
| Global Id: | T0607389461 |
| Status: | Open - Site Assessment |
| Status Date: | 09/01/1991 |
| Global Id: | T0607389461 |

**SOUTHWESTERN DIVISION HEADQUARTERS (Continued)** **S103625921**

Status: Open - Site Assessment
Status Date: 01/01/2003

Regulatory Activities:
Global Id: T0607389461
Action Type: Other
Date: 01/01/1991
Action: Leak Began

Global Id: T0607389461
Action Type: Other
Date: 09/01/1991
Action: Leak Discovery

Global Id: T0607389461
Action Type: REMEDIATION
Date: 10/28/1992
Action: Excavation

Global Id: T0607389461
Action Type: Other
Date: 02/04/1991
Action: Leak Stopped

Global Id: T0607389461
Action Type: Other
Date: 09/01/1991
Action: Leak Reported

MCS:
Global Id: SL0607314310
Latitude: 32.70605
Longitude: -117.2517
Case Type: Military Cleanup Site
Status: Open - Site Assessment
Status Date: 06/20/2007
Lead Agency: DEPARTMENT OF TOXIC SUBSTANCES CONTROL
Caseworker: Not reported
Local Agency: DEPARTMENT OF TOXIC SUBSTANCES CONTROL
RB Case Number: 16539-7
LOC Case Number: 37970016
File Location: Regional Board
Potential Media Affect: Soil
EDR Link ID: SL0607314310
Potential Contaminants of Concern: Not reported
Site History: IR Site 7 was used for rubble disposal from 1955 to 1965. IR Site 7 is located in the SPAWAR portion of NBPL. It is an undeveloped area west of Building A-34. The site consists of a north-facing slope that leads down to a canyon bottom. The slope is covered with dense brush. Currently, construction debris can be seen exposed at the surface of the site. It appears that the debris was dumped off the edge of the slope, and forms a thin wedge of decreasing thickness towards the bottom of the slope.

**SOUTHWESTERN DIVISION HEADQUARTERS (Continued)** **S103625921**

Click here to access the California GeoTracker records for this facility:

ENVIROSTOR:

| | |
|---|---|
| Facility ID: | 71000034 |
| Status: | Refer: RWQCB |
| Status Date: | 06/21/2006 |
| Site Code: | 400548 |
| Site Type: | Military Evaluation |
| Site Type Detailed: | Open Base |
| Acres: | Not reported |
| NPL: | NO |
| Regulatory Agencies: | RWQCB 9 - San Diego |
| Lead Agency: | RWQCB 9 - San Diego |
| Program Manager: | Not reported |
| Supervisor: | Not reported |
| Division Branch: | Cleanup Cypress |
| Assembly: | 79 |
| Senate: | Not reported |
| Special Program: | Not reported |
| Restricted Use: | NO |
| Site Mgmt Req: | NONE SPECIFIED |
| Funding: | DERA |
| Latitude: | -118.370 |
| Longitude: | 33.942572 |
| APN: | NONE SPECIFIED |
| Past Use: | NONE SPECIFIED |
| Potential COC: | NONE SPECIFIED |
| Confirmed COC: | NONE SPECIFIED |
| Potential Description: | NONE SPECIFIED |
| Alias Name: | 400548 |
| Alias Type: | Project Code (Site Code) |
| Alias Name: | 71000034 |
| Alias Type: | Envirostor ID Number |

Completed Info:

| | |
|---|---|
| Completed Area Name: | Not reported |
| Completed Sub Area Name: | Not reported |
| Completed Document Type: | Not reported |
| Completed Date: | Not reported |
| Comments: | Not reported |
| | |
| Future Area Name: | Not reported |
| Future Sub Area Name: | Not reported |
| Future Document Type: | Not reported |
| Future Due Date: | Not reported |
| Schedule Area Name: | Not reported |
| Schedule Sub Area Name: | Not reported |
| Schedule Document Type: | Not reported |
| Schedule Due Date: | Not reported |
| Schedule Revised Date: | Not reported |

**CL602** **DIAMOND TERRACE** **CA ENVIROSTOR** **S106893817**
**SSE** **427 9TH AVE.** **N/A**
**1/2-1** **SAN DIEGO, CA 92101**
**0.559 mi.**
**2954 ft.** **Site 1 of 2 in cluster CL**

**Relative:**
**Lower**

**Actual:**
**43 ft.**

ENVIROSTOR:

| | |
|---|---|
| Facility ID: | 37000058 |
| Status: | Refer: 1248 Local Agency |
| Status Date: | 02/25/2000 |
| Site Code: | Not reported |
| Site Type: | Evaluation |
| Site Type Detailed: | Evaluation |
| Acres: | 1 |
| NPL: | NO |
| Regulatory Agencies: | SAN DIEGO COUNTY |
| Lead Agency: | SAN DIEGO COUNTY |
| Program Manager: | Not reported |
| Supervisor: | Referred - Not Assigned |
| Division Branch: | Cleanup Cypress |
| Assembly: | 78 |
| Senate: | 39 |
| Special Program: | Not reported |
| Restricted Use: | NO |
| Site Mgmt Req: | NONE SPECIFIED |
| Funding: | Not Applicable |
| Latitude: | 32.70978 |
| Longitude: | -117.1561 |
| APN: | 53512604, 53512605, 53512606, 53512607 |
| Past Use: | NONE SPECIFIED |
| Potential COC: | NONE SPECIFIED |
| Confirmed COC: | NONE SPECIFIED |
| Potential Description: | NONE SPECIFIED |
| Alias Name: | 53512604 |
| Alias Type: | APN |
| Alias Name: | 53512605 |
| Alias Type: | APN |
| Alias Name: | 53512606 |
| Alias Type: | APN |
| Alias Name: | 53512607 |
| Alias Type: | APN |
| Alias Name: | 37000058 |
| Alias Type: | Envirostor ID Number |

Completed Info:

| | |
|---|---|
| Completed Area Name: | PROJECT WIDE |
| Completed Sub Area Name: | Not reported |
| Completed Document Type: | SB 1248 Notification |
| Completed Date: | 02/25/2000 |
| Comments: | DTSC is not involved with this project. |
| Future Area Name: | Not reported |
| Future Sub Area Name: | Not reported |
| Future Document Type: | Not reported |
| Future Due Date: | Not reported |
| Schedule Area Name: | Not reported |
| Schedule Sub Area Name: | Not reported |
| Schedule Document Type: | Not reported |
| Schedule Due Date: | Not reported |
| Schedule Revised Date: | Not reported |

**CL603** **CONTINENTAL CLEANERS** **CA SLIC** **S105539550**
**SSE** **450 10TH AV** **CA San Diego Co. HMMD** **N/A**
**1/2-1** **SAN DIEGO, CA 92101** **CA EMI**
**0.563 mi.** **CA ENVIROSTOR**
**2972 ft.** **Site 2 of 2 in cluster CL** **CA SAN DIEGO CO. SAM**

**Relative:**
**Lower**

**Actual:**
**44 ft.**

SLIC:

| | |
|---|---|
| Region: | STATE |
| **Facility Status:** | **Completed - Case Closed** |
| Status Date: | 11/19/2003 |
| Global Id: | T0608161312 |
| Lead Agency: | SAN DIEGO COUNTY LOP |
| Lead Agency Case Number: | H11621-001 |
| Latitude: | 32.710127 |
| Longitude: | -117.15585 |
| Case Type: | Cleanup Program Site |
| Case Worker: | JS |
| Local Agency: | SAN DIEGO COUNTY LOP |
| RB Case Number: | Not reported |
| File Location: | Local Agency |
| Potential Media Affected: | Other Groundwater (uses other than drinking water) |
| Potential Contaminants of Concern: | * Chlorinated Hydrocarbons |
| Site History: | Not reported |

Click here to access the California GeoTracker records for this facility:

| | |
|---|---|
| Region: | STATE |
| **Facility Status:** | **Completed - Case Closed** |
| Status Date: | 02/07/2007 |
| Global Id: | SLT19724225 |
| Lead Agency: | SAN DIEGO COUNTY LOP |
| Lead Agency Case Number: | H11621-002 |
| Latitude: | 32.710128 |
| Longitude: | -117.155851 |
| Case Type: | Cleanup Program Site |
| Case Worker: | JS |
| Local Agency: | SAN DIEGO COUNTY LOP |
| RB Case Number: | Not reported |
| File Location: | Local Agency |
| Potential Media Affected: | Soil |
| Potential Contaminants of Concern: | * Chlorinated Hydrocarbons |
| Site History: | Not reported |

Click here to access the California GeoTracker records for this facility:

SAN DIEGO CO. HMMD:

| | |
|---|---|
| Facility Id: | 111621 |
| Business Type: | 6HK53 |
| EPA Id Number: | CAD981584188 |
| APN: | 535-126-12-00 |
| Last HMMD Inspection: | 05/13/2004 |
| Permit Status: | INAC |
| Permit Expiration: | 02/28/2006 |
| Facility Owner: | CONWAY FAMILY TRUST |
| Facility Address: | 450 10TH AV |
| Facility City: | SAN DIEGO |
| Facility State: | CA |
| Facility Zip: | 92101 |
| UST Owner: | Not reported |

**CONTINENTAL CLEANERS (Continued)** **S105539550**

Handle Regulated Hazmat: Y
Own Or Operate UST: Not reported
Subject To APSA: Not reported
Generate Haz Waste: Y
Treat Haz Waste: Not reported
Generate Medical Waste: Not reported

Violations Inactive Permits:
Facility Id: 111621
Update Date: 11/02/2012
Inspection Date: 05/13/2004
Violation Code: 6HV0202
Violation: WASTE CONTAINER W/O LABELS
Violation Citation: Hazardous waste containers &/or tanks are missing labels, accumulation date and/or are improperly labeled. CCR 66262.34(a)(2); 66262.34(a)(3) & 66262.34(f)
Activity: Inactive Permit

EMI:
Year: 1999
County Code: 37
Air Basin: SD
Facility ID: 6245
Air District Name: SD
SIC Code: 7216
Air District Name: SAN DIEGO COUNTY APCD
Community Health Air Pollution Info System: Not reported
Consolidated Emission Reporting Rule: Not reported
Total Organic Hydrocarbon Gases Tons/Yr: 4
Reactive Organic Gases Tons/Yr: 0
Carbon Monoxide Emissions Tons/Yr: 0
NOX - Oxides of Nitrogen Tons/Yr: 0
SOX - Oxides of Sulphur Tons/Yr: 0
Particulate Matter Tons/Yr: 0
Part. Matter 10 Micrometers & Smllr Tons/Yr: 0

Year: 2000
County Code: 37
Air Basin: SD
Facility ID: 6245
Air District Name: SD
SIC Code: 7216
Air District Name: SAN DIEGO COUNTY APCD
Community Health Air Pollution Info System: Not reported
Consolidated Emission Reporting Rule: Not reported
Total Organic Hydrocarbon Gases Tons/Yr: 1
Reactive Organic Gases Tons/Yr: 0
Carbon Monoxide Emissions Tons/Yr: 0
NOX - Oxides of Nitrogen Tons/Yr: 0
SOX - Oxides of Sulphur Tons/Yr: 0
Particulate Matter Tons/Yr: 0
Part. Matter 10 Micrometers & Smllr Tons/Yr: 0

Year: 2001
County Code: 37
Air Basin: SD

**CONTINENTAL CLEANERS (Continued)** **S105539550**

| | |
|---|---|
| Facility ID: | 6245 |
| Air District Name: | SD |
| SIC Code: | 7216 |
| Air District Name: | SAN DIEGO COUNTY APCD |
| Community Health Air Pollution Info System: | Not reported |
| Consolidated Emission Reporting Rule: | Not reported |
| Total Organic Hydrocarbon Gases Tons/Yr: | 1 |
| Reactive Organic Gases Tons/Yr: | 0 |
| Carbon Monoxide Emissions Tons/Yr: | 0 |
| NOX - Oxides of Nitrogen Tons/Yr: | 0 |
| SOX - Oxides of Sulphur Tons/Yr: | 0 |
| Particulate Matter Tons/Yr: | 0 |
| Part. Matter 10 Micrometers & Smllr Tons/Yr: | 0 |

| | |
|---|---|
| Year: | 2002 |
| County Code: | 37 |
| Air Basin: | SD |
| Facility ID: | 6245 |
| Air District Name: | SD |
| SIC Code: | 7216 |
| Air District Name: | SAN DIEGO COUNTY APCD |
| Community Health Air Pollution Info System: | Not reported |
| Consolidated Emission Reporting Rule: | Not reported |
| Total Organic Hydrocarbon Gases Tons/Yr: | 1 |
| Reactive Organic Gases Tons/Yr: | 0 |
| Carbon Monoxide Emissions Tons/Yr: | 0 |
| NOX - Oxides of Nitrogen Tons/Yr: | 0 |
| SOX - Oxides of Sulphur Tons/Yr: | 0 |
| Particulate Matter Tons/Yr: | 0 |
| Part. Matter 10 Micrometers & Smllr Tons/Yr: | 0 |

| | |
|---|---|
| Year: | 2003 |
| County Code: | 37 |
| Air Basin: | SD |
| Facility ID: | 6245 |
| Air District Name: | SD |
| SIC Code: | 7216 |
| Air District Name: | SAN DIEGO COUNTY APCD |
| Community Health Air Pollution Info System: | Not reported |
| Consolidated Emission Reporting Rule: | Not reported |
| Total Organic Hydrocarbon Gases Tons/Yr: | 1 |
| Reactive Organic Gases Tons/Yr: | 0 |
| Carbon Monoxide Emissions Tons/Yr: | 0 |
| NOX - Oxides of Nitrogen Tons/Yr: | 0 |
| SOX - Oxides of Sulphur Tons/Yr: | 0 |
| Particulate Matter Tons/Yr: | 0 |
| Part. Matter 10 Micrometers & Smllr Tons/Yr: | 0 |

| | |
|---|---|
| Year: | 2004 |
| County Code: | 37 |
| Air Basin: | SD |
| Facility ID: | 6245 |
| Air District Name: | SD |
| SIC Code: | 7216 |
| Air District Name: | SAN DIEGO COUNTY APCD |
| Community Health Air Pollution Info System: | Not reported |
| Consolidated Emission Reporting Rule: | Not reported |

**CONTINENTAL CLEANERS (Continued)** **S105539550**

| | |
|---|---|
| Total Organic Hydrocarbon Gases Tons/Yr: | 1.0395 |
| Reactive Organic Gases Tons/Yr: | 0 |
| Carbon Monoxide Emissions Tons/Yr: | 0 |
| NOX - Oxides of Nitrogen Tons/Yr: | 0 |
| SOX - Oxides of Sulphur Tons/Yr: | 0 |
| Particulate Matter Tons/Yr: | 0 |
| Part. Matter 10 Micrometers & Smllr Tons/Yr: | 0 |

| | |
|---|---|
| Year: | 2005 |
| County Code: | 37 |
| Air Basin: | SD |
| Facility ID: | 6245 |
| Air District Name: | SD |
| SIC Code: | 7216 |
| Air District Name: | SAN DIEGO COUNTY APCD |
| Community Health Air Pollution Info System: | Not reported |
| Consolidated Emission Reporting Rule: | Not reported |
| Total Organic Hydrocarbon Gases Tons/Yr: | 0 |
| Reactive Organic Gases Tons/Yr: | 0 |
| Carbon Monoxide Emissions Tons/Yr: | 0 |
| NOX - Oxides of Nitrogen Tons/Yr: | 0 |
| SOX - Oxides of Sulphur Tons/Yr: | 0 |
| Particulate Matter Tons/Yr: | 0 |
| Part. Matter 10 Micrometers & Smllr Tons/Yr: | 0 |

| | |
|---|---|
| Year: | 2006 |
| County Code: | 37 |
| Air Basin: | SD |
| Facility ID: | 6245 |
| Air District Name: | SD |
| SIC Code: | 7216 |
| Air District Name: | SAN DIEGO COUNTY APCD |
| Community Health Air Pollution Info System: | Not reported |
| Consolidated Emission Reporting Rule: | Not reported |
| Total Organic Hydrocarbon Gases Tons/Yr: | 1.09 |
| Reactive Organic Gases Tons/Yr: | 0 |
| Carbon Monoxide Emissions Tons/Yr: | 0 |
| NOX - Oxides of Nitrogen Tons/Yr: | 0 |
| SOX - Oxides of Sulphur Tons/Yr: | 0 |
| Particulate Matter Tons/Yr: | 0 |
| Part. Matter 10 Micrometers & Smllr Tons/Yr: | 0 |

| | |
|---|---|
| Year: | 2007 |
| County Code: | 37 |
| Air Basin: | SD |
| Facility ID: | 6245 |
| Air District Name: | SD |
| SIC Code: | 7216 |
| Air District Name: | SAN DIEGO COUNTY APCD |
| Community Health Air Pollution Info System: | Not reported |
| Consolidated Emission Reporting Rule: | Not reported |
| Total Organic Hydrocarbon Gases Tons/Yr: | 1.09 |
| Reactive Organic Gases Tons/Yr: | .761474 |
| Carbon Monoxide Emissions Tons/Yr: | 0 |
| NOX - Oxides of Nitrogen Tons/Yr: | 0 |
| SOX - Oxides of Sulphur Tons/Yr: | 0 |
| Particulate Matter Tons/Yr: | 0 |

**CONTINENTAL CLEANERS (Continued)** **S105539550**

Part. Matter 10 Micrometers & Smllr Tons/Yr: 0

Year: 2008
County Code: 37
Air Basin: SD
Facility ID: 6245
Air District Name: SD
SIC Code: 7216
Air District Name: SAN DIEGO COUNTY APCD
Community Health Air Pollution Info System: Not reported
Consolidated Emission Reporting Rule: Not reported
Total Organic Hydrocarbon Gases Tons/Yr: 1.09
Reactive Organic Gases Tons/Yr: 0
Carbon Monoxide Emissions Tons/Yr: 0
NOX - Oxides of Nitrogen Tons/Yr: 0
SOX - Oxides of Sulphur Tons/Yr: 0
Particulate Matter Tons/Yr: 0
Part. Matter 10 Micrometers & Smllr Tons/Yr: 0

Year: 2009
County Code: 37
Air Basin: SD
Facility ID: 6245
Air District Name: SD
SIC Code: 7216
Air District Name: SAN DIEGO COUNTY APCD
Community Health Air Pollution Info System: Not reported
Consolidated Emission Reporting Rule: Not reported
Total Organic Hydrocarbon Gases Tons/Yr: 1.0900000000000001
Reactive Organic Gases Tons/Yr: 0
Carbon Monoxide Emissions Tons/Yr: 0
NOX - Oxides of Nitrogen Tons/Yr: 0
SOX - Oxides of Sulphur Tons/Yr: 0
Particulate Matter Tons/Yr: 0
Part. Matter 10 Micrometers & Smllr Tons/Yr: 0

Year: 2010
County Code: 37
Air Basin: SD
Facility ID: 6245
Air District Name: SD
SIC Code: 7216
Air District Name: SAN DIEGO COUNTY APCD
Community Health Air Pollution Info System: Not reported
Consolidated Emission Reporting Rule: Not reported
Total Organic Hydrocarbon Gases Tons/Yr: 1.0900000000000001
Reactive Organic Gases Tons/Yr: 0
Carbon Monoxide Emissions Tons/Yr: 0
NOX - Oxides of Nitrogen Tons/Yr: 0
SOX - Oxides of Sulphur Tons/Yr: 0
Particulate Matter Tons/Yr: 0
Part. Matter 10 Micrometers & Smllr Tons/Yr: 0

ENVIROSTOR:
Facility ID: 37720028
Status: Refer: 1248 Local Agency
Status Date: 02/21/2001

**CONTINENTAL CLEANERS (Continued)** **S105539550**

Site Code: Not reported
Site Type: Evaluation
Site Type Detailed: Evaluation
Acres: Not reported
NPL: NO
Regulatory Agencies: NONE SPECIFIED
Lead Agency: NONE SPECIFIED
Program Manager: Not reported
Supervisor: Referred - Not Assigned
Division Branch: Cleanup Cypress
Assembly: 78
Senate: 39
Special Program: Not reported
Restricted Use: NO
Site Mgmt Req: NONE SPECIFIED
Funding: Not Applicable
Latitude: 32.71012
Longitude: -117.1558
APN: NONE SPECIFIED
Past Use: NONE SPECIFIED
Potential COC: NONE SPECIFIED
Confirmed COC: NONE SPECIFIED
Potential Description: NONE SPECIFIED
Alias Name: T0608161312
Alias Type: GeoTracker Global ID
Alias Name: 37720028
Alias Type: Envirostor ID Number

Completed Info:
Completed Area Name: PROJECT WIDE
Completed Sub Area Name: Not reported
Completed Document Type: SB 1248 Notification
Completed Date: 02/21/2001
Comments: SB 1248 San Diego County

Future Area Name: Not reported
Future Sub Area Name: Not reported
Future Document Type: Not reported
Future Due Date: Not reported
Schedule Area Name: Not reported
Schedule Sub Area Name: Not reported
Schedule Document Type: Not reported
Schedule Due Date: Not reported
Schedule Revised Date: Not reported

SAN DIEGO CO. SAM:
Case Number: H11621-001
Agency: DEH Site Assessment & Mitigation
**Funding:** **Private - VAP**
Facility Type: GW With No Beneficial Use Designation
Facility Status: Closed Case
Date: 11/19/2003
Date Began: 8/19/1999

Case Number: H11621-002
Agency: DEH Site Assessment & Mitigation
**Funding:** **Private - VAP**

**CONTINENTAL CLEANERS (Continued)** **S105539550**

Facility Type: Soils Only
Facility Status: Closed Case
Date: 2/7/2007
Date Began: 8/19/1999

---

**604**
**South**
**1/2-1**
**0.579 mi.**
**3058 ft.**

**CROWN BAY**
**4TH & K**
**SAN DIEGO, CA 92101**

**CA ENVIROSTOR** **S106893842**
**N/A**

**Relative:**
**Lower**

**Actual:**
**21 ft.**

ENVIROSTOR:
Facility ID: 37150007
Status: Refer: 1248 Local Agency
Status Date: 02/01/2000
Site Code: Not reported
Site Type: Evaluation
Site Type Detailed: Evaluation
Acres: 0
NPL: NO
Regulatory Agencies: SAN DIEGO COUNTY
Lead Agency: SAN DIEGO COUNTY
Program Manager: Not reported
Supervisor: Referred - Not Assigned
Division Branch: Cleanup Cypress
Assembly: 79
Senate: Not reported
Special Program: Not reported
Restricted Use: NO
Site Mgmt Req: NONE SPECIFIED
Funding: Not Applicable
Latitude: 0
Longitude: 0
APN: NONE SPECIFIED
Past Use: NONE SPECIFIED
Potential COC: NONE SPECIFIED
Confirmed COC: NONE SPECIFIED
Potential Description: NONE SPECIFIED
Alias Name: 37150007
Alias Type: Envirostor ID Number

Completed Info:
Completed Area Name: PROJECT WIDE
Completed Sub Area Name: Not reported
Completed Document Type: SB 1248 Notification
Completed Date: 02/01/2000
Comments: DTSC is not involved with this project.

Future Area Name: Not reported
Future Sub Area Name: Not reported
Future Document Type: Not reported
Future Due Date: Not reported
Schedule Area Name: Not reported
Schedule Sub Area Name: Not reported
Schedule Document Type: Not reported
Schedule Due Date: Not reported
Schedule Revised Date: Not reported

**605 SE 1/2-1 0.585 mi. 3089 ft.** | **YELLOW CAB OF SAN DIEGO**
**639 13 STREET**
**SAN DIEGO, CA 92101** | **CA ENVIROSTOR** | **S106893853**
**N/A**

**Relative: Higher**

**Actual: 63 ft.**

ENVIROSTOR:

| | |
|---|---|
| Facility ID: | 37470002 |
| Status: | Refer: 1248 Local Agency |
| Status Date: | 02/01/2000 |
| Site Code: | Not reported |
| Site Type: | Evaluation |
| Site Type Detailed: | Evaluation |
| Acres: | 0 |
| NPL: | NO |
| Regulatory Agencies: | SAN DIEGO COUNTY |
| Lead Agency: | SAN DIEGO COUNTY |
| Program Manager: | Not reported |
| Supervisor: | Referred - Not Assigned |
| Division Branch: | Cleanup Cypress |
| Assembly: | 78 |
| Senate: | 39 |
| Special Program: | Not reported |
| Restricted Use: | NO |
| Site Mgmt Req: | NONE SPECIFIED |
| Funding: | Not Applicable |
| Latitude: | 32.71214 |
| Longitude: | -117.1531 |
| APN: | 535-144-03 |
| Past Use: | NONE SPECIFIED |
| Potential COC: | NONE SPECIFIED |
| Confirmed COC: | NONE SPECIFIED |
| Potential Description: | NONE SPECIFIED |
| Alias Name: | 535-144-03 |
| Alias Type: | APN |
| Alias Name: | 37470002 |
| Alias Type: | Envirostor ID Number |

Completed Info:

| | |
|---|---|
| Completed Area Name: | PROJECT WIDE |
| Completed Sub Area Name: | Not reported |
| Completed Document Type: | SB 1248 Notification |
| Completed Date: | 02/01/2000 |
| Comments: | DTSC is not involved with this project. |
| Future Area Name: | Not reported |
| Future Sub Area Name: | Not reported |
| Future Document Type: | Not reported |
| Future Due Date: | Not reported |
| Schedule Area Name: | Not reported |
| Schedule Sub Area Name: | Not reported |
| Schedule Document Type: | Not reported |
| Schedule Due Date: | Not reported |
| Schedule Revised Date: | Not reported |

**CM606** **JACK IN THE BOX, 1619 PACIFIC HWY, SD** **CA LUST** **S110275501**
**WNW** **1619 PACIFIC HY** **CA ENVIROSTOR** **N/A**
**1/2-1** **SAN DIEGO, CA 92101**
**0.605 mi.**
**3196 ft.** **Site 1 of 2 in cluster CM**

**Relative:**
**Lower**

**Actual:**
**23 ft.**

LUST:

| | |
|---|---|
| Region: | STATE |
| Global Id: | T10000002013 |
| Latitude: | 32.7223029 |
| Longitude: | -117.170726 |
| Case Type: | LUST Cleanup Site |
| Status: | Completed - Case Closed |
| Status Date: | 07/14/2011 |
| Lead Agency: | SAN DIEGO COUNTY LOP |
| Case Worker: | CH |
| Local Agency: | SAN DIEGO COUNTY LOP |
| RB Case Number: | Not reported |
| LOC Case Number: | H39749-001 |
| File Location: | Local Agency |
| Potential Media Affect: | Other Groundwater (uses other than drinking water), Soil, Soil Vapor |
| Potential Contaminants of Concern: | Benzene, Gasoline |
| Site History: | On April 26, 2010, DEH received a Phase I Environmental Site Assessment (ESA) report and Results of a Geophysical Survey and Subsurface Investigation report as part of an application for the Voluntary Assistance Program. The Phase I ESA stated that a gas station was on site from approximately 1953 through 1982, at which time the gas station was removed and the Jack in the Box restaurant was built. Due to the site history, the consultant recommended that a subsurface investigation be performed. Five borings were completed adjacent to the location of the former underground storage tanks (USTs), and soil samples collected from the borings showed total petroleum hydrocarbons from gasoline (TPHg) and benzene concentrations of up 880 milligrams per kilogram (mg/kg) and 5.6 mg/kg, respectively, at a depth of 10 feet below ground surface (bgs). Since the petroleum hydrocarbon contamination originated from a leaking UST, the case was transferred to the Local Oversight Program on August 24, 2010. The responsible party was informed that additional site assessment was required, and that the concentrations of petroleum contaminants indicated that an impact to shallow groundwater and potential human health risks from soil vapors were likely. Additional site assessment was completed in December 2010, including installation of four soil borings, a groundwater monitoring well, and six soil vapor probes. Three of the soil borings were installed to the south, west, and east of the location of the former USTs, adjacent to the south, west, and east property lines. TPHg was the only petroleum constituent detected at 0.74 mg/kg in the soil sample taken at 15 feet bgs from boring JB-8, located near the eastern property line. The fourth soil boring (JB-9) was installed to the north of the location of the former USTs, and soil samples from this boring contained TPHg up to 110 mg/kg, benzene up to 0.081 mg/kg, and di-isopropyl ether (DIPE) up to 0.076 mg/kg. Toluene, ethylbenzene, xylenes, and naphthalene were also detected in soil samples from JB-9. Groundwater monitoring well MW-1 was installed in the center of the former UST excavation, and a groundwater sample from this well contained benzene at 1,700 micrograms per liter (ug/L). TPHg, toluene, ethylbenzene, xylenes, and naphthalene were also detected in the groundwater sample. Soil vapor samples were obtained from six soil vapor probes installed at 5 feet bgs over a |

**JACK IN THE BOX, 1619 PACIFIC HWY, SD (Continued)** **S110275501**

period of 29 days, and petroleum constituents were present in at least one soil vapor sampling event. The highest levels of benzene, ethylbenzene, and methyl-tert-butyl ether (MTBE) detected in the soil vapor samples were used to determine the cancer risk to the employees of the building on site using the SAM Vapor Risk Model. Site specific values for the ceiling height, size of the building, and air exchange rate were used in the model, as well as a slab attenuation factor of 0.001 due to the vapor barrier installed below the slab during the construction of the building. The calculated cancer risk using a commercial exposure scenario was less than one in one million for benzene, ethylbenzene, and MTBE. DEH determined that a slab attenuation factor of 0.001 was not acceptable and given the date that the building was constructed (1983); DEH would accept a slab attenuation factor of 0.01. Changing the slab attenuation factor from 0.001 to 0.01 resulted in a cancer risk of less than one in one million for benzene, ethylbenzene, and MTBE. The consultant concluded that none of the petroleum constituents detected in soil vapor samples would pose a human health risk to occupants of the building on site through possible vapor intrusion. Based upon the results of all soil sampling completed, the consultant concludes that the extent of petroleum-impacted soils on site has been fully characterized, and is localized to the vicinity of the former USTs and dispenser islands. The consultant further concludes that the contaminants detected in soil samples from boring JB-9 were from contact with contaminated groundwater. They also attribute the presence of DIPE in one of the soil samples from JB-9 to an off-site source, as the USTs were removed from the subject site in 1982, which the consultant states was prior to the use of fuel oxygenates. Since petroleum constituents were only detected in one of the soil samples taken at or below the water table to the south, west, and east of the former USTs, the consultant concludes that the lateral extent of petroleum-impacted groundwater is very limited and is only within the vicinity of the former USTs. The consultant concludes that it is unlikely that the remaining residual concentrations of petroleum constituents in soil and groundwater would pose a significant risk to the environment or human health. The consultant recommends no further action and requests that DEH consider the site a low-risk case and issue a no further action letter. DEH concurs with the consultants conclusions that the extent of petroleum-impacted soil on site has been characterized and is limited in extent, and that soil vapors from petroleum constituents do not pose a health risk to occupants of the building on site. Although the extent of petroleum-impacted groundwater has not been determined, groundwater under the site is not considered beneficial and thus DEH concurs that the remaining concentrations of petroleum constituents in groundwater do not pose a significant risk to the environment or human health. DEH concurs with the consultants recommendation to close the case.

Click here to access the California GeoTracker records for this facility:

Contact:

| | |
|---|---|
| Global Id: | T10000002013 |
| Contact Type: | Local Agency Caseworker |
| Contact Name: | COLLEEN HINES |
| Organization Name: | SAN DIEGO COUNTY LOP |
| Address: | P.O. Box 129261 |
| City: | SAN DIEGO |
| Email: | colleen.hines@sdcounty.ca.gov |

**JACK IN THE BOX, 1619 PACIFIC HWY, SD (Continued)** **S110275501**

Phone Number: 8585056874

Status History:
Global Id: T10000002013
Status: Open - Site Assessment
Status Date: 05/07/2010

Global Id: T10000002013
Status: Open - Site Assessment
Status Date: 08/24/2010

Global Id: T10000002013
Status: Completed - Case Closed
Status Date: 07/14/2011

Global Id: T10000002013
Status: Open - Case Begin Date
Status Date: 05/07/2010

Regulatory Activities:
Global Id: T10000002013
Action Type: ENFORCEMENT
Date: 04/26/2010
Action: Cost Recovery Agreement

Global Id: T10000002013
Action Type: ENFORCEMENT
Date: 09/07/2010
Action: Technical Correspondence / Assistance / Other

Global Id: T10000002013
Action Type: ENFORCEMENT
Date: 08/26/2010
Action: Notice of Responsibility

Global Id: T10000002013
Action Type: ENFORCEMENT
Date: 04/26/2010
Action: Letter - Notice

Global Id: T10000002013
Action Type: RESPONSE
Date: 04/26/2010
Action: Site Assessment Report

Global Id: T10000002013
Action Type: RESPONSE
Date: 04/26/2010
Action: Site Assessment Report

Global Id: T10000002013
Action Type: RESPONSE
Date: 11/08/2010
Action: Soil and Water Investigation Workplan

Global Id: T10000002013

**JACK IN THE BOX, 1619 PACIFIC HWY, SD (Continued)** **S110275501**

Action Type: ENFORCEMENT
Date: 05/02/2011
Action: Technical Correspondence / Assistance / Other

Global Id: T10000002013
Action Type: ENFORCEMENT
Date: 08/25/2010
Action: Letter - Notice

Global Id: T10000002013
Action Type: ENFORCEMENT
Date: 07/14/2011
Action: Closure/No Further Action Letter

Global Id: T10000002013
Action Type: Other
Date: 04/26/2010
Action: Leak Discovery

Global Id: T10000002013
Action Type: RESPONSE
Date: 06/20/2011
Action: Other Report / Document

Global Id: T10000002013
Action Type: ENFORCEMENT
Date: 10/25/2010
Action: Technical Correspondence / Assistance / Other

Global Id: T10000002013
Action Type: Other
Date: 04/26/2010
Action: Leak Stopped

Global Id: T10000002013
Action Type: Other
Date: 04/26/2010
Action: Leak Reported

Global Id: T10000002013
Action Type: RESPONSE
Date: 02/15/2011
Action: Site Assessment Report - Regulator Responded

ENVIROSTOR:
Facility ID: 60001294
Status: Refer: 1248 Local Agency
Status Date: 04/26/2010
Site Code: Not reported
Site Type: Evaluation
Site Type Detailed: Evaluation
Acres: 0
NPL: NO
Regulatory Agencies: SMBRP
Lead Agency: SMBRP
Program Manager: Not reported

**JACK IN THE BOX, 1619 PACIFIC HWY, SD (Continued)** **S110275501**

Supervisor: Referred - Not Assigned
Division Branch: Cleanup Cypress
Assembly: 43
Senate: Not reported
Special Program: Not reported
Restricted Use: NO
Site Mgmt Req: NONE SPECIFIED
Funding: Not Applicable
Latitude: 0
Longitude: 0
APN: 533-311-06-00, 533-311-09-00
Past Use: NONE SPECIFIED
Potential COC: NONE SPECIFIED
Confirmed COC: NONE SPECIFIED
Potential Description: NONE SPECIFIED
Alias Name: 533-311-06-00
Alias Type: APN
Alias Name: 533-311-09-00
Alias Type: APN
Alias Name: 60001294
Alias Type: Envirostor ID Number

Completed Info:
Completed Area Name: PROJECT WIDE
Completed Sub Area Name: Not reported
Completed Document Type: SB 1248 Notification
Completed Date: 04/26/2010
Comments: An SB 1248 Notification received from the County of San Diego to review Phase I and subsurface investigation reports from 3/26/2010 and recommending an appropriate follow up.

Future Area Name: Not reported
Future Sub Area Name: Not reported
Future Document Type: Not reported
Future Due Date: Not reported
Schedule Area Name: Not reported
Schedule Sub Area Name: Not reported
Schedule Document Type: Not reported
Schedule Due Date: Not reported
Schedule Revised Date: Not reported

---

**CM607** **2000 ELM ST.** **CA Notify 65** **S100178314**
**NW** **SOUTH BAY** **N/A**
**1/2-1** **SAN DIEGO, CA**
**0.616 mi.**
**3252 ft.** **Site 2 of 2 in cluster CM**

**Relative:**
**Lower**

**Actual:**
**23 ft.**

NOTIFY 65:
Date Reported: Not reported
Staff Initials: Not reported
Board File Number: Not reported
Facility Type: Not reported
Discharge Date: Not reported
Incident Description: Not reported

**CN608** **CA Notify 65** **S100178406**
**East** **15TH & BROADWAY** **N/A**
**1/2-1** **SAN DIEGO, CA**
**0.627 mi.**
**3308 ft.** **Site 1 of 2 in cluster CN**

**Relative:**
**Higher**

**Actual:**
**79 ft.**

NOTIFY 65:

| | |
|---|---|
| Date Reported: | Not reported |
| Staff Initials: | Not reported |
| Board File Number: | Not reported |
| Facility Type: | Not reported |
| Discharge Date: | Not reported |
| Incident Description: | Not reported |

---

**CN609** **CA Notify 65** **S100178353**
**East** **15TH & BROADWAY** **N/A**
**1/2-1** **SAN DIEGO, CA**
**0.627 mi.**
**3308 ft.** **Site 2 of 2 in cluster CN**

**Relative:**
**Higher**

**Actual:**
**79 ft.**

NOTIFY 65:

| | |
|---|---|
| Date Reported: | Not reported |
| Staff Initials: | Not reported |
| Board File Number: | Not reported |
| Facility Type: | Not reported |
| Discharge Date: | Not reported |
| Incident Description: | Not reported |

---

**CO610** **11TH NAVAL DIST HQ & SUP** **CA ENVIROSTOR** **S107735762**
**WSW** **N/A**
**1/2-1** **SAN DIEGO, CA**
**0.634 mi.**
**3345 ft.** **Site 1 of 2 in cluster CO**

**Relative:**
**Lower**

**Actual:**
**15 ft.**

ENVIROSTOR:

| | |
|---|---|
| Facility ID: | 80001076 |
| Status: | Inactive - Needs Evaluation |
| Status Date: | 07/01/2005 |
| Site Code: | Not reported |
| Site Type: | Military Evaluation |
| Site Type Detailed: | FUDS |
| Acres: | Not reported |
| NPL: | NO |
| Regulatory Agencies: | SMBRP |
| Lead Agency: | SMBRP |
| Program Manager: | Not reported |
| Supervisor: | Douglas Bautista |
| Division Branch: | Cleanup Cypress |
| Assembly: | 78 |
| Senate: | 39 |
| Special Program: | Not reported |
| Restricted Use: | NO |
| Site Mgmt Req: | NONE SPECIFIED |
| Funding: | DERA |
| Latitude: | 32.71444 |
| Longitude: | -117.1725 |
| APN: | NONE SPECIFIED |
| Past Use: | NONE SPECIFIED |

**11TH NAVAL DIST HQ & SUP (Continued)** **S107735762**

Potential COC: NONE SPECIFIED
Confirmed COC: NONE SPECIFIED
Potential Description: NONE SPECIFIED
Alias Name: CA99799FA03400
Alias Type: Federal Facility ID
Alias Name: J09CA7211
Alias Type: INPR
Alias Name: 80001076
Alias Type: Envirostor ID Number

Completed Info:
Completed Area Name: PROJECT WIDE
Completed Sub Area Name: Not reported
Completed Document Type: Inventory Project Report (INPR)
Completed Date: 04/28/1998
Comments: Not reported

Future Area Name: Not reported
Future Sub Area Name: Not reported
Future Document Type: Not reported
Future Due Date: Not reported
Schedule Area Name: Not reported
Schedule Sub Area Name: Not reported
Schedule Document Type: Not reported
Schedule Due Date: Not reported
Schedule Revised Date: Not reported

---

**CO611** **POINT LOMA NAVAL COMPLEX - FISC** **CA ENVIROSTOR** **S101482006**
**WSW** **937 NORTH HARBOR DRIVE (CODE OE)** **N/A**
**1/2-1** **SAN DIEGO, CA 92132**
**0.641 mi.**
**3382 ft.** **Site 2 of 2 in cluster CO**

**Relative:**
**Lower**

**Actual:**
**15 ft.**

ENVIROSTOR:
Facility ID: 37970006
Status: Refer: RWQCB
Status Date: 07/24/1997
Site Code: 400288
Site Type: Military Evaluation
Site Type Detailed: Open Base
Acres: Not reported
NPL: NO
Regulatory Agencies: RWQCB 9 - San Diego
Lead Agency: RWQCB 9 - San Diego
Program Manager: Not reported
Supervisor: Not reported
Division Branch: Cleanup Cypress
Assembly: 78
Senate: 39
Special Program: Not reported
Restricted Use: NO
Site Mgmt Req: NONE SPECIFIED
Funding: DERA
Latitude: 32.71472
Longitude: -117.1727
APN: NONE SPECIFIED
Past Use: NONE SPECIFIED
Potential COC: * Metals - Mercury (Elemental * Laboratory Waste Chemicals *

**POINT LOMA NAVAL COMPLEX - FISC (Continued)** **S101482006**

Pesticides - Wastes From Production * WASTE OIL & MIXED OIL * UNSPECIFIED SOLVENT MIXTURES * HALOGENATED SOLVENTS Asbestos Containing Materials (ACM * UNSPECIFIED ALKALINE SOLUTIONS * UNSPECIFIED ACID SOLUTION * HALOGENATED ORGANIC COMPOUNDS * Sludge - Paint * HYDROCARBON SOLVENTS

Confirmed COC: NONE SPECIFIED
Potential Description: NONE SPECIFIED
Alias Name: FLEET INDUSTRIAL SUPPLY CTR, POINT LOMA
Alias Type: Alternate Name
Alias Name: NAVAL SUPPLY CENTER, SAN DIEGO
Alias Type: Alternate Name
Alias Name: POINT LOMA ANNEX NAVAL SUPPLY
Alias Type: Alternate Name
Alias Name: POINT LOMA NAVAL COMPLEX, SAN DIEGO
Alias Type: Alternate Name
Alias Name: SAN DIEGO NAVAL SUPPLY CENTER-POINT LOMA
Alias Type: Alternate Name
Alias Name: SAN DIEGO NSC
Alias Type: Alternate Name
Alias Name: U S NAVY PUBLIC WORKS CENTER
Alias Type: Alternate Name
Alias Name: CA1170090020
Alias Type: EPA Identification Number
Alias Name: 110033611973
Alias Type: EPA (FRS #)
Alias Name: T0607365372
Alias Type: GeoTracker Global ID
Alias Name: T10000002340
Alias Type: GeoTracker Global ID
Alias Name: T10000002341
Alias Type: GeoTracker Global ID
Alias Name: T10000002342
Alias Type: GeoTracker Global ID
Alias Name: T10000002343
Alias Type: GeoTracker Global ID
Alias Name: T10000002670
Alias Type: GeoTracker Global ID
Alias Name: T10000005617
Alias Type: GeoTracker Global ID
Alias Name: 400288
Alias Type: Project Code (Site Code)
Alias Name: 37970006
Alias Type: Envirostor ID Number

Completed Info:
Completed Area Name: PROJECT WIDE
Completed Sub Area Name: Not reported
Completed Document Type: * Discovery
Completed Date: 03/22/1983
Comments: Facility identified via EPA printout.

Completed Area Name: Sites With No Operable Unit
Completed Sub Area Name: STE19
Completed Document Type: Preliminary Endangerment Assessment Report
Completed Date: 01/19/1996
Comments: Not reported

Completed Area Name: Sites With No Operable Unit

**POINT LOMA NAVAL COMPLEX - FISC (Continued)** **S101482006**

Completed Sub Area Name: WKPL
Completed Document Type: Site Screening
Completed Date: 11/06/1991
Comments: Meeting was held in Long Beach to discuss stabilization plan One sample contained lead levels above TTLC. Navy believes the lead is from sand blasting the outside of above ground tanks. Tank bottom material had been spread over the area to pave the ground. This material contains high TPH.

Completed Area Name: PROJECT WIDE
Completed Sub Area Name: Not reported
Completed Document Type: Site Screening
Completed Date: 04/03/1987
Comments: TSD Permit issued 12/16/81. Hazardous Waste Facility Permit issued 03/13/86 (expires 03/31/91). Site Screening Done: Preliminary Assessment recommended based on lack of information about historical hazardous materials handling. Hazardous waste generated by naval activities. Stored temporarily at facility prior to trans- port to a permitted TSD facility.

Completed Area Name: PROJECT WIDE
Completed Sub Area Name: Not reported
Completed Document Type: *Site Inspection (SI) Workplan
Completed Date: 04/19/2006
Comments: RWQCB LEAD SITE - STATUS COMPLETED.

Future Area Name: Not reported
Future Sub Area Name: Not reported
Future Document Type: Not reported
Future Due Date: Not reported
Schedule Area Name: Not reported
Schedule Sub Area Name: Not reported
Schedule Document Type: Not reported
Schedule Due Date: Not reported
Schedule Revised Date: Not reported

---

**612**
**NNW**
**1/2-1**
**0.657 mi.**
**3468 ft.**

**134 HAWTHORNE ST**
**SAN DIEGO, CA 92101**

**CA Notify 65** **S100178129**
**N/A**

**Relative:**
**Higher**

**Actual:**
**186 ft.**

NOTIFY 65:
Date Reported: Not reported
Staff Initials: Not reported
Board File Number: Not reported
Facility Type: Not reported
Discharge Date: Not reported
Incident Description: 92101-2026

**613**
**SSE**
**1/2-1**
**0.678 mi.**
**3581 ft.**

**SAN DIEGO GAS AND ELECTRIC STATION A**
**250 10TH AVENUE**
**SAN DIEGO, CA 92101**

**CA SLIC** **S104757243**
**CA San Diego Co. HMMD** **N/A**
**CA ENVIROSTOR**
**CA SAN DIEGO CO. SAM**

**Relative:**
**Lower**

**Actual:**
**35 ft.**

SLIC:

| | |
|---|---|
| Region: | STATE |
| **Facility Status:** | **Completed - Case Closed** |
| Status Date: | 06/20/2000 |
| Global Id: | T0608187072 |
| Lead Agency: | SAN DIEGO COUNTY LOP |
| Lead Agency Case Number: | H39133-001 |
| Latitude: | 32.708102 |
| Longitude: | -117.155516 |
| Case Type: | Cleanup Program Site |
| Case Worker: | Not reported |
| Local Agency: | Not reported |
| RB Case Number: | Not reported |
| File Location: | Local Agency |
| Potential Media Affected: | Soil |
| Potential Contaminants of Concern: | Diesel |
| Site History: | Not reported |

Click here to access the California GeoTracker records for this facility:

SAN DIEGO CO. HMMD:

| | |
|---|---|
| Facility Id: | 139133 |
| Business Type: | Not reported |
| EPA Id Number: | Not reported |
| APN: | 535-366-05-00 |
| Last HMMD Inspection: | Not reported |
| Permit Status: | INAC |
| Permit Expiration: | Not reported |
| Facility Owner: | Not reported |
| Facility Address: | Not reported |
| Facility City: | Not reported |
| Facility State: | Not reported |
| Facility Zip: | Not reported |
| UST Owner: | Not reported |
| Handle Regulated Hazmat: | Not reported |
| Own Or Operate UST: | Not reported |
| Subject To APSA: | Not reported |
| Generate Haz Waste: | Not reported |
| Treat Haz Waste: | Not reported |
| Generate Medical Waste: | Not reported |

ENVIROSTOR:

| | |
|---|---|
| Facility ID: | 37490035 |
| Status: | Refer: 1248 Local Agency |
| Status Date: | 06/14/2000 |
| Site Code: | Not reported |
| Site Type: | Evaluation |
| Site Type Detailed: | Evaluation |
| Acres: | 0 |
| NPL: | NO |
| Regulatory Agencies: | SAN DIEGO COUNTY |
| Lead Agency: | SAN DIEGO COUNTY |

**SAN DIEGO GAS AND ELECTRIC STATION A (Continued)** **S104757243**

Program Manager: Not reported
Supervisor: Referred - Not Assigned
Division Branch: Cleanup Cypress
Assembly: 78
Senate: 39
Special Program: Not reported
Restricted Use: NO
Site Mgmt Req: NONE SPECIFIED
Funding: Not Applicable
Latitude: 32.7081
Longitude: -117.1555
APN: 53536605
Past Use: NONE SPECIFIED
Potential COC: NONE SPECIFIED
Confirmed COC: NONE SPECIFIED
Potential Description: NONE SPECIFIED
Alias Name: 53536605
Alias Type: APN
Alias Name: 37490035
Alias Type: Envirostor ID Number

Completed Info:
Completed Area Name: PROJECT WIDE
Completed Sub Area Name: Not reported
Completed Document Type: SB 1248 Notification
Completed Date: 06/14/2000
Comments: SB 1248 San Diego County

Future Area Name: Not reported
Future Sub Area Name: Not reported
Future Document Type: Not reported
Future Due Date: Not reported
Schedule Area Name: Not reported
Schedule Sub Area Name: Not reported
Schedule Document Type: Not reported
Schedule Due Date: Not reported
Schedule Revised Date: Not reported

SAN DIEGO CO. SAM:
Case Number: H39133-001
Agency: DEH Site Assessment & Mitigation
**Funding:** **Private - VAP**
Facility Type: Soils Only
Facility Status: Closed Case
Date: 6/20/2000
Date Began: 5/18/2000

---

**614**
**NW**
**1/2-1**
**0.707 mi.**
**3735 ft.**

**Relative:**
**Higher**

**Actual:**
**69 ft.**

**KEYSTONE AUTOMOTIVE IND INC** **RCRA-SQG** **1000389766**
**2060 INDIA ST** **CA HIST CORTESE** **CAD982023954**
**SAN DIEGO, CA 92101** **CA SLIC**
**CA San Diego Co. HMMD**
**CA HAZNET**
**CA SAN DIEGO CO. SAM**
**CA ENVIROSTOR**

RCRA-SQG:
Date form received by agency: 09/01/1996
Facility name: KEYSTONE AUTOMOTIVE IND INC

**KEYSTONE AUTOMOTIVE IND INC (Continued)** **1000389766**

Facility address: 2060 INDIA ST
SAN DIEGO, CA 92101
EPA ID: CAD982023954
Mailing address: INDIA ST
SAN DIEGO, CA 92101
Contact: Not reported
Contact address: Not reported
Not reported
Contact country: US
Contact telephone: Not reported
Contact email: Not reported
EPA Region: 09
Classification: Small Small Quantity Generator
Description: Handler: generates more than 100 and less than 1000 kg of hazardous waste during any calendar month and accumulates less than 6000 kg of hazardous waste at any time; or generates 100 kg or less of hazardous waste during any calendar month, and accumulates more than 1000 kg of hazardous waste at any time

Owner/Operator Summary:
Owner/operator name: KEYSTONE AUTOMOTIVE
Owner/operator address: NOT REQUIRED
NOT REQUIRED, ME 99999
Owner/operator country: Not reported
Owner/operator telephone: (415) 555-1212
Legal status: Private
Owner/Operator Type: Owner
Owner/Op start date: Not reported
Owner/Op end date: Not reported

Owner/operator name: NOT REQUIRED
Owner/operator address: NOT REQUIRED
NOT REQUIRED, ME 99999
Owner/operator country: Not reported
Owner/operator telephone: (415) 555-1212
Legal status: Private
Owner/Operator Type: Operator
Owner/Op start date: Not reported
Owner/Op end date: Not reported

Handler Activities Summary:
U.S. importer of hazardous waste: No
Mixed waste (haz. and radioactive): No
Recycler of hazardous waste: No
Transporter of hazardous waste: No
Treater, storer or disposer of HW: No
Underground injection activity: No
On-site burner exemption: No
Furnace exemption: No
Used oil fuel burner: No
Used oil processor: No
User oil refiner: No
Used oil fuel marketer to burner: No
Used oil Specification marketer: No
Used oil transfer facility: No
Used oil transporter: No

**KEYSTONE AUTOMOTIVE IND INC (Continued)** **1000389766**

Historical Generators:
Date form received by agency: 09/01/1996
Site name: KEYSTONE AUTOMOTIVE IND INC
Classification: Small Quantity Generator

Date form received by agency: 01/10/1992
Site name: KEYSTONE AUTOMOTIVE INC.
Classification: Large Quantity Generator

Date form received by agency: 04/20/1990
Site name: KEYSTONE AUTOMOTIVE INDUSTRIES INC
Classification: Large Quantity Generator

Violation Status: No violations found

HIST CORTESE:
Region: CORTESE
Facility County Code: 37
Reg By: CALSI
Reg Id: 37340135

SLIC:
Region: STATE
**Facility Status:** **Completed - Case Closed**
Status Date: 01/22/1999
Global Id: T0608121844
Lead Agency: SAN DIEGO COUNTY LOP
Lead Agency Case Number: H02491-002
Latitude: 32.726078
Longitude: -117.169762
Case Type: Cleanup Program Site
Case Worker: Not reported
Local Agency: Not reported
RB Case Number: Not reported
File Location: Local Agency
Potential Media Affected: Under Investigation
Potential Contaminants of Concern: Not reported
Site History: Not reported

Click here to access the California GeoTracker records for this facility:

Region: STATE
**Facility Status:** **Completed - Case Closed**
Status Date: 12/13/1993
Global Id: T0608129713
Lead Agency: SAN DIEGO COUNTY LOP
Lead Agency Case Number: H02491-001
Latitude: 32.726078
Longitude: -117.169762
Case Type: Cleanup Program Site
Case Worker: Not reported
Local Agency: Not reported
RB Case Number: Not reported
File Location: Local Agency
Potential Media Affected: Soil
Potential Contaminants of Concern: Not reported
Site History: Not reported

**KEYSTONE AUTOMOTIVE IND INC (Continued)** **1000389766**

Click here to access the California GeoTracker records for this facility:

SAN DIEGO CO. HMMD:

| | |
|---|---|
| Facility Id: | 102491 |
| Business Type: | Not reported |
| EPA Id Number: | CAD982023954 |
| APN: | 533-221-08-00 |
| Last HMMD Inspection: | 04/06/1992 |
| Permit Status: | INAC |
| Permit Expiration: | Not reported |
| Facility Owner: | KEYSTONE AUTOMOTIVE INDUSTRIES |
| Facility Address: | 11 30TH ST |
| Facility City: | SAN DIEGO |
| Facility State: | CA |
| Facility Zip: | 92102-4116 |
| UST Owner: | Not reported |
| Handle Regulated Hazmat: | Not reported |
| Own Or Operate UST: | Not reported |
| Subject To APSA: | Not reported |
| Generate Haz Waste: | Not reported |
| Treat Haz Waste: | Not reported |
| Generate Medical Waste: | Not reported |

HAZNET:

| | |
|---|---|
| envid: | 1000389766 |
| Year: | 1993 |
| GEPAID: | CAD982023954 |
| Contact: | Not reported |
| Telephone: | 0000000000 |
| Mailing Name: | Not reported |
| Mailing Address: | 2060 INDIA ST |
| Mailing City,St,Zip: | SAN DIEGO, CA 921010000 |
| Gen County: | Not reported |
| TSD EPA ID: | Not reported |
| TSD County: | Not reported |
| Waste Category: | Not reported |
| Disposal Method: | Not reported |
| Tons: | 6.74239999999 |
| Facility County: | San Diego |

SAN DIEGO CO. SAM:

| | |
|---|---|
| Case Number: | H02491-001 |
| Agency: | DEH Site Assessment & Mitigation |
| **Funding:** | **Private - VAP** |
| Facility Type: | Soils Only |
| Facility Status: | Closed Case |
| Date: | 12/13/1993 |
| Date Began: | 6/13/1989 |

| | |
|---|---|
| Case Number: | H02491-002 |
| Agency: | DEH Site Assessment & Mitigation |
| **Funding:** | **Private - VAP** |
| Facility Type: | Complaint |
| Facility Status: | Closed Case |
| Date: | 1/22/1999 |

**KEYSTONE AUTOMOTIVE IND INC (Continued)** **1000389766**

Date Began: 1/20/1999

ENVIROSTOR:
Facility ID: 37340135
Status: Refer: Other Agency
Status Date: 08/21/1995
Site Code: Not reported
Site Type: Historical
Site Type Detailed: * Historical
Acres: Not reported
NPL: NO
Regulatory Agencies: NONE SPECIFIED
Lead Agency: NONE SPECIFIED
Program Manager: Not reported
Supervisor: * Mmonroy
Division Branch: Cleanup Cypress
Assembly: 78
Senate: 39
Special Program: * RCRA 3012 - Past Haz Waste Disp Inven Site
Restricted Use: NO
Site Mgmt Req: NONE SPECIFIED
Funding: Not reported
Latitude: 32.72622
Longitude: -117.1690
APN: NONE SPECIFIED
Past Use: NONE SPECIFIED
Potential COC: * ORGANIC LIQUIDS WITH METALS * CONTAMINATED SOIL * ACID SOLUTION 2>PH WITH METALS * UNSPECIFIED SOLVENT MIXTURES Cadmium and compounds Chromium VI Nickel
Confirmed COC: NONE SPECIFIED
Potential Description: NONE SPECIFIED
Alias Name: CAD064475494
Alias Type: EPA Identification Number
Alias Name: 110002654100
Alias Type: EPA (FRS #)
Alias Name: 37340135
Alias Type: Envirostor ID Number
Alias Name: 37340138
Alias Type: Envirostor ID Number

Completed Info:
Completed Area Name: PROJECT WIDE
Completed Sub Area Name: Not reported
Completed Document Type: Site Screening
Completed Date: 11/17/1994
Comments: CALSITES VALIDATION PROGRAM CONFIRMS NFA FOR DTSC.

Completed Area Name: PROJECT WIDE
Completed Sub Area Name: Not reported
Completed Document Type: Preliminary Assessment Report
Completed Date: 05/10/1984
Comments: PERMIT(OTHER) BY CITY OF SD WATER UTILTY DEPT, SLDG WASTE: PRETREATMENT/SEWERED; APPROX 2000 GAL/DAY. SOURCE ACT: CITY SEWER DISCH APPLI 1980 - MEDIUM SIZE PLATING OPER. YR OF OPER: 1975-PRESENT. FAC TYPE: WST PRETREATMENT SYSTEM ONSITE. SUBMIT TO EPA PRELIM ASSESS DONE RCRA 3012

**KEYSTONE AUTOMOTIVE IND INC (Continued)** **1000389766**

| | |
|---|---|
| Completed Area Name: | PROJECT WIDE |
| Completed Sub Area Name: | Not reported |
| Completed Document Type: | * Discovery |
| Completed Date: | 02/15/1983 |
| Comments: | FACILITY IDENTIFIED ID VIA DHS RECORD SEARCH |
| Future Area Name: | Not reported |
| Future Sub Area Name: | Not reported |
| Future Document Type: | Not reported |
| Future Due Date: | Not reported |
| Schedule Area Name: | Not reported |
| Schedule Sub Area Name: | Not reported |
| Schedule Document Type: | Not reported |
| Schedule Due Date: | Not reported |
| Schedule Revised Date: | Not reported |

---

**615 SE 1/2-1 0.713 mi. 3765 ft.** **ISLAND AVE. AUTO SHOP** **CA ENVIROSTOR** **S106893864**
**1434-90 ISLAND AVENUE** **N/A**
**SAN DIEGO, CA 92101**

**Relative: Lower**

**Actual: 41 ft.**

ENVIROSTOR:

| | |
|---|---|
| Facility ID: | 37750008 |
| Status: | Refer: 1248 Local Agency |
| Status Date: | 02/01/2000 |
| Site Code: | Not reported |
| Site Type: | Evaluation |
| Site Type Detailed: | Evaluation |
| Acres: | 0 |
| NPL: | NO |
| Regulatory Agencies: | SAN DIEGO COUNTY |
| Lead Agency: | SAN DIEGO COUNTY |
| Program Manager: | Not reported |
| Supervisor: | Referred - Not Assigned |
| Division Branch: | Cleanup Cypress |
| Assembly: | 78 |
| Senate: | 39 |
| Special Program: | Not reported |
| Restricted Use: | NO |
| Site Mgmt Req: | NONE SPECIFIED |
| Funding: | Not Applicable |
| Latitude: | 32.71090 |
| Longitude: | -117.1513 |
| APN: | 53515308, 53516618 |
| Past Use: | NONE SPECIFIED |
| Potential COC: | NONE SPECIFIED |
| Confirmed COC: | NONE SPECIFIED |
| Potential Description: | NONE SPECIFIED |
| Alias Name: | 53515308 |
| Alias Type: | APN |
| Alias Name: | 53516618 |
| Alias Type: | APN |
| Alias Name: | 37750008 |
| Alias Type: | Envirostor ID Number |

Completed Info:

| | |
|---|---|
| Completed Area Name: | PROJECT WIDE |

**ISLAND AVE. AUTO SHOP (Continued)** **S106893864**

Completed Sub Area Name: Not reported
Completed Document Type: SB 1248 Notification
Completed Date: 02/01/2000
Comments: DTSC is not involved with this project.

Future Area Name: Not reported
Future Sub Area Name: Not reported
Future Document Type: Not reported
Future Due Date: Not reported
Schedule Area Name: Not reported
Schedule Sub Area Name: Not reported
Schedule Document Type: Not reported
Schedule Due Date: Not reported
Schedule Revised Date: Not reported

---

**616 South 1/2-1 0.724 mi. 3824 ft.**

**CAMPBELL INDUSTRIES** **CA LUST 1000345675**
**501 EAST HARBOUR DRIVE** **CA ENVIROSTOR N/A**
**SAN DIEGO, CA 92112**

**Relative: Lower**

**Actual: 18 ft.**

LUST REG 9:
Region: 9
Status: Preliminary site assessment underway
Case Number: 9UT4109
Local Case: H00417-003
Substance: Gasoline
Qty Leaked: Not reported
Abate Method: Not reported
Local Agency: San Diego
How Found: Other Means
How Stopped: Other Means
Source: Tank
Cause: Corrosion
Lead Agency: Regional Board
Case Type: Soil only
Date Found: 04/11/2000
Date Stopped: / /
Confirm Date: / /
Submit Workplan: Not reported
Prelim Assess: 01/16/2001
Desc Pollution: Not reported
Remed Plan: / /
Remed Action: Not reported
Began Monitor: Not reported
Release Date: 04/11/2000
Enforce Date: Not reported
Closed Date: Not reported
Enforce Type: Not reported
Pilot Program: UST
Basin Number: 908.22
GW Depth: Not reported
Beneficial Use: NBU
NPDES Number: Not reported
Priority: Not reported
File Dispn: Administratively opened on database, however no file physically exists
Interim Remedial Actions: Not reported
Cleanup and Abatement order Number: Not reported

**CAMPBELL INDUSTRIES (Continued)** **1000345675**

Waste Discharge Requirement Number: Not reported

ENVIROSTOR:
Facility ID: 37090001
Status: Refer: Other Agency
Status Date: 02/08/1995
Site Code: Not reported
Site Type: Historical
Site Type Detailed: * Historical
Acres: Not reported
NPL: NO
Regulatory Agencies: NONE SPECIFIED
Lead Agency: NONE SPECIFIED
Program Manager: Not reported
Supervisor: * Mmonroy
Division Branch: Cleanup Cypress
Assembly: Not reported
Senate: Not reported
Special Program: Not reported
Restricted Use: NO
Site Mgmt Req: NONE SPECIFIED
Funding: Not reported
Latitude: 0
Longitude: 0
APN: NONE SPECIFIED
Past Use: NONE SPECIFIED
Potential COC: * HALOGENATED SOLVENTS * HYDROCARBON SOLVENTS
Confirmed COC: NONE SPECIFIED
Potential Description: NONE SPECIFIED
Alias Name: CAD008230047
Alias Type: EPA Identification Number
Alias Name: 37090001
Alias Type: Envirostor ID Number

Completed Info:
Completed Area Name: PROJECT WIDE
Completed Sub Area Name: Not reported
Completed Document Type: Site Screening
Completed Date: 02/08/1995
Comments: DATABASE VALIDATION PROGRAM CONFIRMS NFA FOR DTSC.

Completed Area Name: PROJECT WIDE
Completed Sub Area Name: Not reported
Completed Document Type: Site Screening
Completed Date: 12/04/1987
Comments: SITE SCREENING DONE RCRA: HISTORICALLY DISPOSED TO SAN DIEGO BAY

Completed Area Name: PROJECT WIDE
Completed Sub Area Name: Not reported
Completed Document Type: Preliminary Assessment Report
Completed Date: 07/01/1984
Comments: PRELIM ASSESS DONE RCRA 3012: NFA - REGULATED BY LOCAL AGENCIES

Completed Area Name: PROJECT WIDE
Completed Sub Area Name: Not reported
Completed Document Type: Site Screening
Completed Date: 12/29/1982

**CAMPBELL INDUSTRIES (Continued)** **1000345675**

Comments: SITE SCREENING DONE DHS ABANDONED SITE PROJECT: STRONG SOL- VENT ODOR EMANATED FROM SITE

Future Area Name: Not reported
Future Sub Area Name: Not reported
Future Document Type: Not reported
Future Due Date: Not reported
Schedule Area Name: Not reported
Schedule Sub Area Name: Not reported
Schedule Document Type: Not reported
Schedule Due Date: Not reported
Schedule Revised Date: Not reported

---

**617**
**NW**
**1/2-1**
**0.740 mi.**
**3907 ft.**

**PACIFIC HWY & GRAPE ST** **CA Notify 65** **S100178100**
**2008 PACIFIC HWY** **N/A**
**SAN DIEGO, CA 92101**

**Relative:**
**Lower**

**Actual:**
**23 ft.**

NOTIFY 65:
Date Reported: Not reported
Staff Initials: Not reported
Board File Number: Not reported
Facility Type: Not reported
Discharge Date: Not reported
Incident Description: 92101-1741

---

**618**
**NW**
**1/2-1**
**0.775 mi.**
**4094 ft.**

**ALLIED TANK CLEANING CORP** **CA ENVIROSTOR** **1000249041**
**1883 EAST HARBOR DRIVE** **N/A**
**SAN DIEGO, CA 92101**

**Relative:**
**Lower**

**Actual:**
**15 ft.**

ENVIROSTOR:
Facility ID: 37420015
Status: Refer: Local Agency
Status Date: 01/11/2011
Site Code: Not reported
Site Type: Evaluation
Site Type Detailed: Evaluation
Acres: 0.3
NPL: NO
Regulatory Agencies: US EPA
Lead Agency: US EPA
Program Manager: Rafiq Ahmed
Supervisor: Eileen Mananian
Division Branch: Cleanup Cypress
Assembly: 80
Senate: 40
Special Program: EPA - PASI
Restricted Use: NO
Site Mgmt Req: NONE SPECIFIED
Funding: Not reported
Latitude: 32.69831
Longitude: -117.1468
APN: NONE SPECIFIED

**ALLIED TANK CLEANING CORP (Continued)** **1000249041**

Past Use: NONE SPECIFIED
Potential COC: * OIL/WATER SEPARATION SLUDGE * CONTAMINATED SOIL * DETERGENT & SOAP * ACID SOLUTION WITHOUT METALS * UNSPECIFIED ACID SOLUTION * UNSPECIFIED OIL CONTAINING WASTE * WASTE OIL & MIXED OIL
Confirmed COC: NONE SPECIFIED
Potential Description: NONE SPECIFIED
Alias Name: SPRR
Alias Type: Alternate Name
Alias Name: 37420015
Alias Type: Envirostor ID Number

Completed Info:
Completed Area Name: PROJECT WIDE
Completed Sub Area Name: Not reported
Completed Document Type: PA/SI Site Screening
Completed Date: 04/26/2012
Comments: USEPA signed and completed

Completed Area Name: PROJECT WIDE
Completed Sub Area Name: Not reported
Completed Document Type: Site Screening
Completed Date: 10/27/1994
Comments: Site is an active generator. Staff recommends NFA for DTSC.

Completed Area Name: PROJECT WIDE
Completed Sub Area Name: Not reported
Completed Document Type: Preliminary Assessment Report
Completed Date: 01/11/1988
Comments: SUBMIT TO EPA NO FURTHER ACTION FOR EPA. SITE WILL NOT SCORE ABOVE 28 IN MITRE MODEL PRELIM ASSESS DONE UNCLEAR HAZ WST HANDLING & DISPOSAL PRACTICES AT SITE. SAMPLING SHOULD BE DONE IN STAINED AREAS.

Completed Area Name: PROJECT WIDE
Completed Sub Area Name: Not reported
Completed Document Type: Site Screening
Completed Date: 03/02/1987
Comments: SITE SCREENING DONE PA RECOM BASED ON SEVERELY STAINED SOIL OVER A LARGE AREA

Completed Area Name: PROJECT WIDE
Completed Sub Area Name: Not reported
Completed Document Type: * Discovery
Completed Date: 06/01/1983
Comments: FACILITY IDENTIFIED VIA DRIVEBY FACILITY DRIVE-BY DARKLY STAINED SOIL W/ PUDDLING. ABOUT 40 DRUMS ON LOADING DOCK.

Future Area Name: Not reported
Future Sub Area Name: Not reported
Future Document Type: Not reported
Future Due Date: Not reported
Schedule Area Name: Not reported
Schedule Sub Area Name: Not reported
Schedule Document Type: Not reported
Schedule Due Date: Not reported
Schedule Revised Date: Not reported

**619**
**SSE**
**1/2-1**
**0.799 mi.**
**4221 ft.**

**SAN DIEGO GAS WORKS** — **EDR MGP** — **1008407750**
**9TH STREET BTWN IMPERIAL AND COMMERCIAL** — **N/A**
**SAN DIEGO, CA 92101**

**Relative:**
**Lower**

**Actual:**
**22 ft.**

Manufactured Gas Plants:
Alternate Name:CONSOLIDATED GAS AND ELECTRIC. No additional information available

---

**620**
**SSE**
**1/2-1**
**0.837 mi.**
**4420 ft.**

**MTDB LEASEHOLD** — **CA ENVIROSTOR** — **S106797686**
**93 8TH AVENUE** — **N/A**
**SAN DIEGO, CA 92101**

**Relative:**
**Lower**

**Actual:**
**18 ft.**

ENVIROSTOR:

| | |
|---|---|
| Facility ID: | 37000034 |
| Status: | Refer: 1248 Local Agency |
| Status Date: | 04/12/2001 |
| Site Code: | Not reported |
| Site Type: | Evaluation |
| Site Type Detailed: | Evaluation |
| Acres: | Not reported |
| NPL: | NO |
| Regulatory Agencies: | NONE SPECIFIED |
| Lead Agency: | NONE SPECIFIED |
| Program Manager: | Not reported |
| Supervisor: | Referred - Not Assigned |
| Division Branch: | Cleanup Cypress |
| Assembly: | 79 |
| Senate: | Not reported |
| Special Program: | Not reported |
| Restricted Use: | NO |
| Site Mgmt Req: | NONE SPECIFIED |
| Funding: | Not Applicable |
| Latitude: | 0 |
| Longitude: | 0 |
| APN: | NONE SPECIFIED |
| Past Use: | NONE SPECIFIED |
| Potential COC: | NONE SPECIFIED |
| Confirmed COC: | NONE SPECIFIED |
| Potential Description: | NONE SPECIFIED |
| Alias Name: | 37000034 |
| Alias Type: | Envirostor ID Number |

Completed Info:

| | |
|---|---|
| Completed Area Name: | PROJECT WIDE |
| Completed Sub Area Name: | Not reported |
| Completed Document Type: | SB 1248 Notification |
| Completed Date: | 04/12/2001 |
| Comments: | SB 1248 San Diego County |
| Future Area Name: | Not reported |
| Future Sub Area Name: | Not reported |
| Future Document Type: | Not reported |
| Future Due Date: | Not reported |
| Schedule Area Name: | Not reported |
| Schedule Sub Area Name: | Not reported |
| Schedule Document Type: | Not reported |
| Schedule Due Date: | Not reported |

**MTDB LEASEHOLD (Continued)** **S106797686**

Schedule Revised Date: Not reported

---

**CP621** **SAN DIEGO BARRACKS** **CA ENVIROSTOR** **S107737233**
**NW** **N/A**
**1/2-1** **SAN DIEGO, CA**
**0.848 mi.**
**4480 ft.** **Site 1 of 3 in cluster CP**

**Relative:**
**Lower**

**Actual:**
**19 ft.**

ENVIROSTOR:

| | |
|---|---|
| Facility ID: | 80000450 |
| Status: | Inactive - Needs Evaluation |
| Status Date: | 07/01/2005 |
| Site Code: | Not reported |
| Site Type: | Military Evaluation |
| Site Type Detailed: | FUDS |
| Acres: | Not reported |
| NPL: | NO |
| Regulatory Agencies: | SMBRP |
| Lead Agency: | SMBRP |
| Program Manager: | Not reported |
| Supervisor: | Douglas Bautista |
| Division Branch: | Cleanup Cypress |
| Assembly: | 78 |
| Senate: | 39 |
| Special Program: | Not reported |
| Restricted Use: | NO |
| Site Mgmt Req: | NONE SPECIFIED |
| Funding: | DERA |
| Latitude: | 32.72583 |
| Longitude: | -117.1730 |
| APN: | NONE SPECIFIED |
| Past Use: | NONE SPECIFIED |
| Potential COC: | NONE SPECIFIED |
| Confirmed COC: | NONE SPECIFIED |
| Potential Description: | NONE SPECIFIED |
| Alias Name: | CA99799F559900 |
| Alias Type: | Federal Facility ID |
| Alias Name: | J09CA0596 |
| Alias Type: | INPR |
| Alias Name: | 80000450 |
| Alias Type: | Envirostor ID Number |

Completed Info:

| | |
|---|---|
| Completed Area Name: | Not reported |
| Completed Sub Area Name: | Not reported |
| Completed Document Type: | Not reported |
| Completed Date: | Not reported |
| Comments: | Not reported |
| Future Area Name: | Not reported |
| Future Sub Area Name: | Not reported |
| Future Document Type: | Not reported |
| Future Due Date: | Not reported |
| Schedule Area Name: | Not reported |
| Schedule Sub Area Name: | Not reported |
| Schedule Document Type: | Not reported |
| Schedule Due Date: | Not reported |
| Schedule Revised Date: | Not reported |

**622**
**South**
**1/2-1**
**0.857 mi.**
**4524 ft.**

**TOSCO IDLE PIPELINE**
**8TH STREET/HARBOR AVE.**
**SAN DIEGO, CA 92101**

**CA ENVIROSTOR** **S106797705**
**N/A**

**Relative:**
**Lower**

**Actual:**
**15 ft.**

ENVIROSTOR:

| | |
|---|---|
| Facility ID: | 37130001 |
| Status: | Refer: 1248 Local Agency |
| Status Date: | 05/31/2001 |
| Site Code: | Not reported |
| Site Type: | Evaluation |
| Site Type Detailed: | Evaluation |
| Acres: | Not reported |
| NPL: | NO |
| Regulatory Agencies: | NONE SPECIFIED |
| Lead Agency: | NONE SPECIFIED |
| Program Manager: | Not reported |
| Supervisor: | Referred - Not Assigned |
| Division Branch: | Cleanup Cypress |
| Assembly: | 76 |
| Senate: | Not reported |
| Special Program: | Not reported |
| Restricted Use: | NO |
| Site Mgmt Req: | NONE SPECIFIED |
| Funding: | Not Applicable |
| Latitude: | 0 |
| Longitude: | 0 |
| APN: | NONE SPECIFIED |
| Past Use: | NONE SPECIFIED |
| Potential COC: | NONE SPECIFIED |
| Confirmed COC: | NONE SPECIFIED |
| Potential Description: | NONE SPECIFIED |
| Alias Name: | 37130001 |
| Alias Type: | Envirostor ID Number |

Completed Info:

| | |
|---|---|
| Completed Area Name: | PROJECT WIDE |
| Completed Sub Area Name: | Not reported |
| Completed Document Type: | SB 1248 Notification |
| Completed Date: | 05/31/2001 |
| Comments: | SB 1248 San Diego County |
| Future Area Name: | Not reported |
| Future Sub Area Name: | Not reported |
| Future Document Type: | Not reported |
| Future Due Date: | Not reported |
| Schedule Area Name: | Not reported |
| Schedule Sub Area Name: | Not reported |
| Schedule Document Type: | Not reported |
| Schedule Due Date: | Not reported |
| Schedule Revised Date: | Not reported |

**CP623** **SOLAR TURBINES INCORPORATED - HARBOR DRIVE** **RCRA-TSDF** **1000154490**
**NW** **2200 PACIFIC HWY** **CERC-NFRAP** **92101SLRTR2200P**
**1/2-1** **SAN DIEGO, CA 92101** **CORRACTS**
**0.857 mi.** **RCRA-LQG**
**4525 ft.** **Site 2 of 3 in cluster CP** **TRIS**
**NY MANIFEST**
**Relative:** **CA EMI**
**Lower** **US AIRS**
**CA HWP**
**Actual:** **US FIN ASSUR**
**23 ft.**

RCRA-TSDF:

| | |
|---|---|
| Date form received by agency: | 03/01/2014 |
| Facility name: | SOLAR TURBINES INCORPORATED - HARBOR DRIVE |
| Facility address: | 2200 PACIFIC HWY<br>SAN DIEGO, CA 92101 |
| EPA ID: | CAD008314908 |
| Mailing address: | PO BOX 85376<br>SAN DIEGO, CA 92186 |
| Contact: | RUTH H SOKLOW |
| Contact address: | PO BOX 85376<br>SAN DIEGO, CA 92186 |
| Contact country: | Not reported |
| Contact telephone: | (619) 544-5394 |
| Contact email: | SOKLOW_RUTH_G@SOLARTURBINES.COM |
| EPA Region: | 09 |
| Land type: | Private |
| Classification: | TSDF |
| Description: | Handler is engaged in the treatment, storage or disposal of hazardous waste |
| Classification: | Large Quantity Generator |
| Description: | Handler: generates 1,000 kg or more of hazardous waste during any calendar month; or generates more than 1 kg of acutely hazardous waste during any calendar month; or generates more than 100 kg of any residue or contaminated soil, waste or other debris resulting from the cleanup of a spill, into or on any land or water, of acutely hazardous waste during any calendar month; or generates 1 kg or less of acutely hazardous waste during any calendar month, and accumulates more than 1 kg of acutely hazardous waste at any time; or generates 100 kg or less of any residue or contaminated soil, waste or other debris resulting from the cleanup of a spill, into or on any land or water, of acutely hazardous waste during any calendar month, and accumulates more than 100 kg of that material at any time |

Owner/Operator Summary:

| | |
|---|---|
| Owner/operator name: | SOLAR TURBINES INCORPORATED |
| Owner/operator address: | PACIFIC HWY<br>SAN DIEGO, CA 92101 |
| Owner/operator country: | Not reported |
| Owner/operator telephone: | Not reported |
| Legal status: | Private |
| Owner/Operator Type: | Operator |
| Owner/Op start date: | 05/21/1981 |
| Owner/Op end date: | Not reported |
| Owner/operator name: | INTERNATIONAL HARVESTER COMPANY |
| Owner/operator address: | 401 NORTH MICHIGAN AVE<br>CHICAGO, IL 60611 |
| Owner/operator country: | Not reported |

**SOLAR TURBINES INCORPORATED - HARBOR DRIVE (Continued)** **1000154490**

Owner/operator telephone: (312) 836-2000
Legal status: Private
Owner/Operator Type: Owner
Owner/Op start date: Not reported
Owner/Op end date: Not reported

Owner/operator name: CATERPILLAR
Owner/operator address: PACIFIC HWY
SAN DIEGO, CA 92101
Owner/operator country: Not reported
Owner/operator telephone: Not reported
Legal status: Private
Owner/Operator Type: Owner
Owner/Op start date: 07/31/1981
Owner/Op end date: Not reported

Handler Activities Summary:
U.S. importer of hazardous waste: No
Mixed waste (haz. and radioactive): No
Recycler of hazardous waste: No
Transporter of hazardous waste: No
Treater, storer or disposer of HW: No
Underground injection activity: No
On-site burner exemption: No
Furnace exemption: No
Used oil fuel burner: No
Used oil processor: No
User oil refiner: No
Used oil fuel marketer to burner: No
Used oil Specification marketer: No
Used oil transfer facility: No
Used oil transporter: No

. Waste code: D001
. Waste name: IGNITABLE WASTE

. Waste code: D002
. Waste name: CORROSIVE WASTE

. Waste code: D007
. Waste name: CHROMIUM

. Waste code: D008
. Waste name: LEAD

. Waste code: D011
. Waste name: SILVER

. Waste code: D035
. Waste name: METHYL ETHYL KETONE

. Waste code: D040
. Waste name: TRICHLORETHYLENE

. Waste code: F002
. Waste name: THE FOLLOWING SPENT HALOGENATED SOLVENTS: TETRACHLOROETHYLENE, METHYLENE CHLORIDE, TRICHLOROETHYLENE, 1,1,1-TRICHLOROETHANE,

**SOLAR TURBINES INCORPORATED - HARBOR DRIVE (Continued)** **1000154490**

CHLOROBENZENE, 1,1,2-TRICHLORO-1,2,2-TRIFLUOROETHANE, ORTHO-DICHLOROBENZENE, TRICHLOROFLUOROMETHANE, AND 1,1,2, TRICHLOROETHANE; ALL SPENT SOLVENT MIXTURES/BLENDS CONTAINING, BEFORE USE, A TOTAL OF TEN PERCENT OR MORE (BY VOLUME) OF ONE OR MORE OF THE ABOVE HALOGENATED SOLVENTS OR THOSE SOLVENTS LISTED IN F001, F004, AND F005; AND STILL BOTTOMS FROM THE RECOVERY OF THESE SPENT SOLVENTS AND SPENT SOLVENT MIXTURES.

. Waste code: F003
. Waste name: THE FOLLOWING SPENT NONHALOGENATED SOLVENTS: XYLENE, ACETONE, ETHYL ACETATE, ETHYL BENZENE, ETHYL ETHER, METHYL ISOBUTYL KETONE, N-BUTYL ALCOHOL, CYCLOHEXANONE, AND METHANOL; ALL SPENT SOLVENT MIXTURES/BLENDS CONTAINING, BEFORE USE, ONLY THE ABOVE SPENT NONHALOGENATED SOLVENTS; AND ALL SPENT SOLVENT MIXTURES/BLENDS CONTAINING, BEFORE USE, ONE OR MORE OF THE ABOVE NONHALOGENATED SOLVENTS, AND A TOTAL OF TEN PERCENT OR MORE (BY VOLUME) OF ONE OR MORE OF THOSE SOLVENTS LISTED IN F001, F002, F004, AND F005; AND STILL BOTTOMS FROM THE RECOVERY OF THESE SPENT SOLVENTS AND SPENT SOLVENT MIXTURES.

. Waste code: F005
. Waste name: THE FOLLOWING SPENT NONHALOGENATED SOLVENTS: TOLUENE, METHYL ETHYL KETONE, CARBON DISULFIDE, ISOBUTANOL, PYRIDINE, BENZENE, 2-ETHOXYETHANOL, AND 2-NITROPROPANE; ALL SPENT SOLVENT MIXTURES/BLENDS CONTAINING, BEFORE USE, A TOTAL OF TEN PERCENT OR MORE (BY VOLUME) OF ONE OR MORE OF THE ABOVE NONHALOGENATED SOLVENTS OR THOSE SOLVENTS LISTED IN F001, F002, OR F004; AND STILL BOTTOMS FROM THE RECOVERY OF THESE SPENT SOLVENTS AND SPENT SOLVENT MIXTURES.

Historical Generators:
Date form received by agency: 03/02/2012
Site name: SOLAR TURBINES INCORPORATED
Classification: Large Quantity Generator

. Waste code: 172
. Waste name: 172

. Waste code: 181
. Waste name: 181

. Waste code: 331
. Waste name: 331

. Waste code: 352
. Waste name: 352

. Waste code: 461
. Waste name: 461

. Waste code: D001
. Waste name: IGNITABLE WASTE

. Waste code: D002
. Waste name: CORROSIVE WASTE

. Waste code: D005
. Waste name: BARIUM

**SOLAR TURBINES INCORPORATED - HARBOR DRIVE (Continued)** **1000154490**

. Waste code: D007
. Waste name: CHROMIUM

. Waste code: D008
. Waste name: LEAD

. Waste code: D035
. Waste name: METHYL ETHYL KETONE

. Waste code: F003
. Waste name: THE FOLLOWING SPENT NONHALOGENATED SOLVENTS: XYLENE, ACETONE, ETHYL ACETATE, ETHYL BENZENE, ETHYL ETHER, METHYL ISOBUTYL KETONE, N-BUTYL ALCOHOL, CYCLOHEXANONE, AND METHANOL; ALL SPENT SOLVENT MIXTURES/BLENDS CONTAINING, BEFORE USE, ONLY THE ABOVE SPENT NONHALOGENATED SOLVENTS; AND ALL SPENT SOLVENT MIXTURES/BLENDS CONTAINING, BEFORE USE, ONE OR MORE OF THE ABOVE NONHALOGENATED SOLVENTS, AND A TOTAL OF TEN PERCENT OR MORE (BY VOLUME) OF ONE OR MORE OF THOSE SOLVENTS LISTED IN F001, F002, F004, AND F005; AND STILL BOTTOMS FROM THE RECOVERY OF THESE SPENT SOLVENTS AND SPENT SOLVENT MIXTURES.

. Waste code: F005
. Waste name: THE FOLLOWING SPENT NONHALOGENATED SOLVENTS: TOLUENE, METHYL ETHYL KETONE, CARBON DISULFIDE, ISOBUTANOL, PYRIDINE, BENZENE, 2-ETHOXYETHANOL, AND 2-NITROPROPANE; ALL SPENT SOLVENT MIXTURES/BLENDS CONTAINING, BEFORE USE, A TOTAL OF TEN PERCENT OR MORE (BY VOLUME) OF ONE OR MORE OF THE ABOVE NONHALOGENATED SOLVENTS OR THOSE SOLVENTS LISTED IN F001, F002, OR F004; AND STILL BOTTOMS FROM THE RECOVERY OF THESE SPENT SOLVENTS AND SPENT SOLVENT MIXTURES.

Date form received by agency: 09/14/2010
Site name: SOLAR TURRBINES INCORPORATED - HARBOR DRIVE
Classification: Large Quantity Generator

. Waste code: D001
. Waste name: IGNITABLE WASTE

. Waste code: D002
. Waste name: CORROSIVE WASTE

. Waste code: D005
. Waste name: BARIUM

. Waste code: D007
. Waste name: CHROMIUM

. Waste code: D008
. Waste name: LEAD

. Waste code: D009
. Waste name: MERCURY

. Waste code: D035
. Waste name: METHYL ETHYL KETONE

. Waste code: F003
. Waste name: THE FOLLOWING SPENT NONHALOGENATED SOLVENTS: XYLENE, ACETONE, ETHYL

**SOLAR TURBINES INCORPORATED - HARBOR DRIVE (Continued)** **1000154490**

ACETATE, ETHYL BENZENE, ETHYL ETHER, METHYL ISOBUTYL KETONE, N-BUTYL ALCOHOL, CYCLOHEXANONE, AND METHANOL; ALL SPENT SOLVENT MIXTURES/BLENDS CONTAINING, BEFORE USE, ONLY THE ABOVE SPENT NONHALOGENATED SOLVENTS; AND ALL SPENT SOLVENT MIXTURES/BLENDS CONTAINING, BEFORE USE, ONE OR MORE OF THE ABOVE NONHALOGENATED SOLVENTS, AND A TOTAL OF TEN PERCENT OR MORE (BY VOLUME) OF ONE OR MORE OF THOSE SOLVENTS LISTED IN F001, F002, F004, AND F005; AND STILL BOTTOMS FROM THE RECOVERY OF THESE SPENT SOLVENTS AND SPENT SOLVENT MIXTURES.

. Waste code: F005
. Waste name: THE FOLLOWING SPENT NONHALOGENATED SOLVENTS: TOLUENE, METHYL ETHYL KETONE, CARBON DISULFIDE, ISOBUTANOL, PYRIDINE, BENZENE, 2-ETHOXYETHANOL, AND 2-NITROPROPANE; ALL SPENT SOLVENT MIXTURES/BLENDS CONTAINING, BEFORE USE, A TOTAL OF TEN PERCENT OR MORE (BY VOLUME) OF ONE OR MORE OF THE ABOVE NONHALOGENATED SOLVENTS OR THOSE SOLVENTS LISTED IN F001, F002, OR F004; AND STILL BOTTOMS FROM THE RECOVERY OF THESE SPENT SOLVENTS AND SPENT SOLVENT MIXTURES.

Date form received by agency: 02/29/2008
Site name: SOLAR TURRBINES INCORPORATED - HARBOR DRIVE
Classification: Large Quantity Generator

. Waste code: D001
. Waste name: IGNITABLE WASTE

. Waste code: D002
. Waste name: CORROSIVE WASTE

. Waste code: D007
. Waste name: CHROMIUM

. Waste code: D008
. Waste name: LEAD

. Waste code: D035
. Waste name: METHYL ETHYL KETONE

. Waste code: F003
. Waste name: THE FOLLOWING SPENT NONHALOGENATED SOLVENTS: XYLENE, ACETONE, ETHYL ACETATE, ETHYL BENZENE, ETHYL ETHER, METHYL ISOBUTYL KETONE, N-BUTYL ALCOHOL, CYCLOHEXANONE, AND METHANOL; ALL SPENT SOLVENT MIXTURES/BLENDS CONTAINING, BEFORE USE, ONLY THE ABOVE SPENT NONHALOGENATED SOLVENTS; AND ALL SPENT SOLVENT MIXTURES/BLENDS CONTAINING, BEFORE USE, ONE OR MORE OF THE ABOVE NONHALOGENATED SOLVENTS, AND A TOTAL OF TEN PERCENT OR MORE (BY VOLUME) OF ONE OR MORE OF THOSE SOLVENTS LISTED IN F001, F002, F004, AND F005; AND STILL BOTTOMS FROM THE RECOVERY OF THESE SPENT SOLVENTS AND SPENT SOLVENT MIXTURES.

. Waste code: K003
. Waste name: WASTEWATER TREATMENT SLUDGE FROM THE PRODUCTION OF MOLYBDATE ORANGE PIGMENTS.

. Waste code: K005
. Waste name: WASTEWATER TREATMENT SLUDGE FROM THE PRODUCTION OF CHROME GREEN PIGMENTS.

**SOLAR TURBINES INCORPORATED - HARBOR DRIVE (Continued)** **1000154490**

Date form received by agency: 02/10/2006
Site name: SOLAR TURBINES INCORPORATED - HARBOR DR.
Classification: Large Quantity Generator

. Waste code: 122
. Waste name: 122

. Waste code: 123
. Waste name: 123

. Waste code: 141
. Waste name: 141

. Waste code: 172
. Waste name: 172

. Waste code: 181
. Waste name: 181

. Waste code: 214
. Waste name: 214

. Waste code: 261
. Waste name: 261

. Waste code: 331
. Waste name: 331

. Waste code: 343
. Waste name: 343

. Waste code: 352
. Waste name: 352

. Waste code: 491
. Waste name: 491

. Waste code: 723
. Waste name: 723

. Waste code: 724
. Waste name: 724

. Waste code: 726
. Waste name: 726

. Waste code: 791
. Waste name: 791

. Waste code: D001
. Waste name: IGNITABLE WASTE

. Waste code: D002
. Waste name: CORROSIVE WASTE

. Waste code: D007
. Waste name: CHROMIUM

**SOLAR TURBINES INCORPORATED - HARBOR DRIVE (Continued)** **1000154490**

. Waste code: D008
. Waste name: LEAD

. Waste code: D035
. Waste name: METHYL ETHYL KETONE

. Waste code: D038
. Waste name: PYRIDINE

. Waste code: D043
. Waste name: VINYL CHLORIDE

. Waste code: F003
. Waste name: THE FOLLOWING SPENT NONHALOGENATED SOLVENTS: XYLENE, ACETONE, ETHYL ACETATE, ETHYL BENZENE, ETHYL ETHER, METHYL ISOBUTYL KETONE, N-BUTYL ALCOHOL, CYCLOHEXANONE, AND METHANOL; ALL SPENT SOLVENT MIXTURES/BLENDS CONTAINING, BEFORE USE, ONLY THE ABOVE SPENT NONHALOGENATED SOLVENTS; AND ALL SPENT SOLVENT MIXTURES/BLENDS CONTAINING, BEFORE USE, ONE OR MORE OF THE ABOVE NONHALOGENATED SOLVENTS, AND A TOTAL OF TEN PERCENT OR MORE (BY VOLUME) OF ONE OR MORE OF THOSE SOLVENTS LISTED IN F001, F002, F004, AND F005; AND STILL BOTTOMS FROM THE RECOVERY OF THESE SPENT SOLVENTS AND SPENT SOLVENT MIXTURES.

. Waste code: F005
. Waste name: THE FOLLOWING SPENT NONHALOGENATED SOLVENTS: TOLUENE, METHYL ETHYL KETONE, CARBON DISULFIDE, ISOBUTANOL, PYRIDINE, BENZENE, 2-ETHOXYETHANOL, AND 2-NITROPROPANE; ALL SPENT SOLVENT MIXTURES/BLENDS CONTAINING, BEFORE USE, A TOTAL OF TEN PERCENT OR MORE (BY VOLUME) OF ONE OR MORE OF THE ABOVE NONHALOGENATED SOLVENTS OR THOSE SOLVENTS LISTED IN F001, F002, OR F004; AND STILL BOTTOMS FROM THE RECOVERY OF THESE SPENT SOLVENTS AND SPENT SOLVENT MIXTURES.

Date form received by agency: 02/25/2004
Site name: SOLAR TURBINES INCORPORATED - HARBOR DR.
Classification: Large Quantity Generator

. Waste code: D001
. Waste name: IGNITABLE WASTE

. Waste code: D002
. Waste name: CORROSIVE WASTE

. Waste code: D007
. Waste name: CHROMIUM

. Waste code: D008
. Waste name: LEAD

. Waste code: D018
. Waste name: BENZENE

. Waste code: D028
. Waste name: 1,2-DICHLOROETHANE

. Waste code: D035
. Waste name: METHYL ETHYL KETONE

**SOLAR TURBINES INCORPORATED - HARBOR DRIVE (Continued)** **1000154490**

. Waste code: D043
. Waste name: VINYL CHLORIDE

. Waste code: F003
. Waste name: THE FOLLOWING SPENT NONHALOGENATED SOLVENTS: XYLENE, ACETONE, ETHYL ACETATE, ETHYL BENZENE, ETHYL ETHER, METHYL ISOBUTYL KETONE, N-BUTYL ALCOHOL, CYCLOHEXANONE, AND METHANOL; ALL SPENT SOLVENT MIXTURES/BLENDS CONTAINING, BEFORE USE, ONLY THE ABOVE SPENT NONHALOGENATED SOLVENTS; AND ALL SPENT SOLVENT MIXTURES/BLENDS CONTAINING, BEFORE USE, ONE OR MORE OF THE ABOVE NONHALOGENATED SOLVENTS, AND A TOTAL OF TEN PERCENT OR MORE (BY VOLUME) OF ONE OR MORE OF THOSE SOLVENTS LISTED IN F001, F002, F004, AND F005; AND STILL BOTTOMS FROM THE RECOVERY OF THESE SPENT SOLVENTS AND SPENT SOLVENT MIXTURES.

Date form received by agency: 02/26/2002
Site name: SOLAR TURBINES INCORPORATED - HARBOR DR.
Classification: Large Quantity Generator

. Waste code: D001
. Waste name: IGNITABLE WASTE

. Waste code: D002
. Waste name: CORROSIVE WASTE

. Waste code: D003
. Waste name: REACTIVE WASTE

. Waste code: D007
. Waste name: CHROMIUM

. Waste code: D008
. Waste name: LEAD

. Waste code: D009
. Waste name: MERCURY

. Waste code: D011
. Waste name: SILVER

. Waste code: D035
. Waste name: METHYL ETHYL KETONE

. Waste code: F003
. Waste name: THE FOLLOWING SPENT NONHALOGENATED SOLVENTS: XYLENE, ACETONE, ETHYL ACETATE, ETHYL BENZENE, ETHYL ETHER, METHYL ISOBUTYL KETONE, N-BUTYL ALCOHOL, CYCLOHEXANONE, AND METHANOL; ALL SPENT SOLVENT MIXTURES/BLENDS CONTAINING, BEFORE USE, ONLY THE ABOVE SPENT NONHALOGENATED SOLVENTS; AND ALL SPENT SOLVENT MIXTURES/BLENDS CONTAINING, BEFORE USE, ONE OR MORE OF THE ABOVE NONHALOGENATED SOLVENTS, AND A TOTAL OF TEN PERCENT OR MORE (BY VOLUME) OF ONE OR MORE OF THOSE SOLVENTS LISTED IN F001, F002, F004, AND F005; AND STILL BOTTOMS FROM THE RECOVERY OF THESE SPENT SOLVENTS AND SPENT SOLVENT MIXTURES.

. Waste code: F005
. Waste name: THE FOLLOWING SPENT NONHALOGENATED SOLVENTS: TOLUENE, METHYL ETHYL

**SOLAR TURBINES INCORPORATED - HARBOR DRIVE (Continued)** **1000154490**

KETONE, CARBON DISULFIDE, ISOBUTANOL, PYRIDINE, BENZENE, 2-ETHOXYETHANOL, AND 2-NITROPROPANE; ALL SPENT SOLVENT MIXTURES/BLENDS CONTAINING, BEFORE USE, A TOTAL OF TEN PERCENT OR MORE (BY VOLUME) OF ONE OR MORE OF THE ABOVE NONHALOGENATED SOLVENTS OR THOSE SOLVENTS LISTED IN F001, F002, OR F004; AND STILL BOTTOMS FROM THE RECOVERY OF THESE SPENT SOLVENTS AND SPENT SOLVENT MIXTURES.

. Waste code: U151
. Waste name: MERCURY

Date form received by agency: 10/12/2000
Site name: SOLAR TURBINES - HARBOR DRIVE
Classification: Large Quantity Generator

Date form received by agency: 03/04/1999
Site name: SOLAR TURBINES INCORPORATED
Classification: Large Quantity Generator

Date form received by agency: 02/02/1998
Site name: SOLAR TURBINES INTERNATIONAL
Classification: Large Quantity Generator

Date form received by agency: 09/01/1996
Site name: SOLAR TURBINES INTERNATIONAL
Classification: Large Quantity Generator

Date form received by agency: 03/01/1996
Site name: SOLAR TURBINES INCORPORATED
Classification: Large Quantity Generator

Date form received by agency: 03/31/1994
Site name: SOLAR TURBINES INC-HARBOR DRIVE FACILITY
Classification: Large Quantity Generator

Date form received by agency: 02/28/1992
Site name: SOLAR TURBINES INC
Classification: Large Quantity Generator

Date form received by agency: 05/29/1990
Site name: SOLAR TURBINES INC
Classification: Large Quantity Generator

Date form received by agency: 08/14/1980
Site name: SOLAR TURBINES INTERNATIONAL
Classification: Large Quantity Generator

Date form received by agency: 08/14/1980
Site name: SOLAR TURBINES INTERNATIONAL
Classification: Large Quantity Generator

Biennial Reports:

Last Biennial Reporting Year: 2013

Annual Waste Handled:
Waste code: D001
Waste name: IGNITABLE HAZARDOUS WASTES ARE THOSE WASTES WHICH HAVE A FLASHPOINT OF LESS THAN 140 DEGREES FAHRENHEIT AS DETERMINED BY A PENSKY-MARTENS

**SOLAR TURBINES INCORPORATED - HARBOR DRIVE (Continued)** **1000154490**

CLOSED CUP FLASH POINT TESTER. ANOTHER METHOD OF DETERMINING THE FLASH POINT OF A WASTE IS TO REVIEW THE MATERIAL SAFETY DATA SHEET, WHICH CAN BE OBTAINED FROM THE MANUFACTURER OR DISTRIBUTOR OF THE MATERIAL. LACQUER THINNER IS AN EXAMPLE OF A COMMONLY USED SOLVENT WHICH WOULD BE CONSIDERED AS IGNITABLE HAZARDOUS WASTE.

Amount (Lbs): 4133

Waste code: D005
Waste name: BARIUM
Amount (Lbs): 1329

Waste code: D007
Waste name: CHROMIUM
Amount (Lbs): 19758

Waste code: D008
Waste name: LEAD
Amount (Lbs): 6590

Waste code: D035
Waste name: METHYL ETHYL KETONE
Amount (Lbs): 4133

Waste code: F003
Waste name: THE FOLLOWING SPENT NON-HALOGENATED SOLVENTS: XYLENE, ACETONE, ETHYL ACETATE, ETHYL BENZENE, ETHYL ETHER, METHYL ISOBUTYL KETONE, N-BUTYL ALCOHOL, CYCLOHEXANONE, AND METHANOL; ALL SPENT SOLVENT MIXTURES/BLENDS CONTAINING, BEFORE USE, ONLY THE ABOVE SPENT NON-HALOGENATED SOLVENTS; AND ALL SPENT SOLVENT MIXTURES/BLENDS CONTAINING, BEFORE USE, ONE OR MORE OF THE ABOVE NON-HALOGENATED SOLVENTS, AND, A TOTAL OF TEN PERCENT OR MORE (BY VOLUME) OF ONE OR MORE OF THOSE SOLVENTS LISTED IN F001, F002, F004, AND F005, AND STILL BOTTOMS FROM THE RECOVERY OF THESE SPENT SOLVENTS AND SPENT SOLVENT MIXTURES.
Amount (Lbs): 2802

Waste code: F005
Waste name: THE FOLLOWING SPENT NON-HALOGENATED SOLVENTS: TOLUENE, METHYL ETHYL KETONE, CARBON DISULFIDE, ISOBUTANOL, PYRIDINE, BENZENE, 2-ETHOXYETHANOL, AND 2-NITROPROPANE; ALL SPENT SOLVENT MIXTURES/BLENDS CONTAINING, BEFORE USE, A TOTAL OF TEN PERCENT OR MORE (BY VOLUME) OF ONE OR MORE OF THE ABOVE NON-HALOGENATED SOLVENTS OR THOSE SOLVENTS LISTED IN F001, F002, OR F004; AND STILL BOTTOMS FROM THE RECOVERY OF THESE SPENT SOLVENTS AND SPENT SOLVENT MIXTURES.
Amount (Lbs): 2802

Corrective Action Summary:
Event date: 10/01/1980
Event: Stabilization Measures Implemented, Primary measure is source removal and/or treatment (e.g., soil or waste excavation, in-situ soil treatment, off-site treatment).

Event date: 08/30/1986
Event: Stabilization Construction Completed

Event date: 04/30/1991

**SOLAR TURBINES INCORPORATED - HARBOR DRIVE (Continued)** **1000154490**

| | |
|---|---|
| Event: | RFA Completed |
| Event date: | 04/30/1991 |
| Event: | RFA Completed, Assessment was a PA-Plus. |
| Event date: | 05/20/1991 |
| Event: | CA029ST |
| Event date: | 05/20/1991 |
| Event: | CA049PA |
| Event date: | 05/20/1991 |
| Event: | CA Prioritization, Facility or area was assigned a medium corrective action priority. |
| Event date: | 11/08/1994 |
| Event: | Stabilization Measures Evaluation,This facility is amenable to stabilization activity based on the status of corrective action work at the facility, technical factors, the degree of risk, timing considerations and administrative considerations. |
| Event date: | 11/08/1994 |
| Event: | Stabilization Measures Evaluation,This facility is amenable to stabilization activity based on the status of corrective action work at the facility, technical factors, the degree of risk, timing considerations and administrative considerations. |
| Event date: | 11/14/1994 |
| Event: | CA Prioritization, Facility or area was assigned a medium corrective action priority. |
| Event date: | 12/30/1996 |
| Event: | RFA Completed, Assessment was an RFA. |
| Event date: | 01/01/1997 |
| Event: | RFI Imposition |
| Event date: | 06/30/1997 |
| Event: | RFI Approved |
| Event date: | 11/03/1997 |
| Event: | RFI Workplan Approved |
| Event date: | 11/03/1997 |
| Event: | RFI Workplan Approved |
| Event date: | 01/03/2000 |
| Event: | RFI Approved |
| Event date: | 05/09/2001 |
| Event: | RFI Workplan Approved |
| Event date: | 05/09/2001 |
| Event: | RFI Workplan Approved |
| Event date: | 11/24/2004 |
| Event: | Stabilization Measures Implemented |

**SOLAR TURBINES INCORPORATED - HARBOR DRIVE (Continued)** **1000154490**

Event date: 06/03/2010
Event: CA772PR

Event date: 06/03/2014
Event: CMS Workplan Received

Event date: 07/01/2014
Event: RFI Supplemental Implementation Begun

Event date: 07/28/2014
Event: CMS Workplan Approved

Event date: 11/19/2014
Event: RFI Supplemental Implementation Begun

Event date: Not reported
Event: CMS Approved

Event date: Not reported
Event: Stabilization Measures Evaluation,This facility is not amenable to stabilization activity because of a lack of technical data. An evaluation has been completed, but further data is necessary to determine stabilization measures, feasibility or appropriateness. This status should be changed when data becomes available.

Event date: Not reported
Event: CA Prioritization, Facility or area was assigned a medium corrective action priority.

Event date: Not reported
Event: CA03193

Facility Has Received Notices of Violations:
Regulation violated: Not reported
Area of violation: State Statute or Regulation
Date violation determined: 07/17/2008
Date achieved compliance: 08/05/2008
Violation lead agency: State
Enforcement action: SINGLE SITE CA/FO
Enforcement action date: 09/08/2010
Enf. disposition status: Not reported
Enf. disp. status date: Not reported
Enforcement lead agency: State
Proposed penalty amount: Not reported
Final penalty amount: 38000
Paid penalty amount: Not reported

Regulation violated: Not reported
Area of violation: State Statute or Regulation
Date violation determined: 07/17/2008
Date achieved compliance: 08/05/2008
Violation lead agency: State
Enforcement action: WRITTEN INFORMAL
Enforcement action date: 07/17/2008
Enf. disposition status: Not reported
Enf. disp. status date: Not reported
Enforcement lead agency: State

**SOLAR TURBINES INCORPORATED - HARBOR DRIVE (Continued)** **1000154490**

Proposed penalty amount: Not reported
Final penalty amount: Not reported
Paid penalty amount: Not reported

Regulation violated: Not reported
Area of violation: Generators - General
Date violation determined: 01/25/2006
Date achieved compliance: 01/25/2006
Violation lead agency: State
Enforcement action: WRITTEN INFORMAL
Enforcement action date: 01/25/2006
Enf. disposition status: Not reported
Enf. disp. status date: Not reported
Enforcement lead agency: State
Proposed penalty amount: Not reported
Final penalty amount: Not reported
Paid penalty amount: Not reported

Regulation violated: F - 262.30-34.C
Area of violation: Generators - General
Date violation determined: 08/14/1996
Date achieved compliance: 10/01/1997
Violation lead agency: State
Enforcement action: WRITTEN INFORMAL
Enforcement action date: 08/14/1996
Enf. disposition status: Not reported
Enf. disp. status date: Not reported
Enforcement lead agency: State
Proposed penalty amount: Not reported
Final penalty amount: Not reported
Paid penalty amount: Not reported

Regulation violated: F - 262.50-60
Area of violation: Generators - General
Date violation determined: 08/14/1996
Date achieved compliance: 10/01/1997
Violation lead agency: State
Enforcement action: WRITTEN INFORMAL
Enforcement action date: 08/14/1996
Enf. disposition status: Not reported
Enf. disp. status date: Not reported
Enforcement lead agency: State
Proposed penalty amount: Not reported
Final penalty amount: Not reported
Paid penalty amount: Not reported

Regulation violated: FR - 264.170-177.I
Area of violation: TSD - General
Date violation determined: 03/27/1995
Date achieved compliance: 04/04/1995
Violation lead agency: State
Enforcement action: WRITTEN INFORMAL
Enforcement action date: 03/27/1995
Enf. disposition status: Not reported
Enf. disp. status date: Not reported
Enforcement lead agency: State
Proposed penalty amount: Not reported

**SOLAR TURBINES INCORPORATED - HARBOR DRIVE (Continued)** **1000154490**

Final penalty amount: Not reported
Paid penalty amount: Not reported

Regulation violated: F - 264.170-177.I
Area of violation: TSD - General
Date violation determined: 11/03/1992
Date achieved compliance: 06/30/1994
Violation lead agency: State
Enforcement action: Not reported
Enforcement action date: Not reported
Enf. disposition status: Not reported
Enf. disp. status date: Not reported
Enforcement lead agency: Not reported
Proposed penalty amount: Not reported
Final penalty amount: Not reported
Paid penalty amount: Not reported

Regulation violated: F - 264.30-37.C
Area of violation: TSD - General
Date violation determined: 11/03/1992
Date achieved compliance: 06/30/1994
Violation lead agency: State
Enforcement action: Not reported
Enforcement action date: Not reported
Enf. disposition status: Not reported
Enf. disp. status date: Not reported
Enforcement lead agency: Not reported
Proposed penalty amount: Not reported
Final penalty amount: Not reported
Paid penalty amount: Not reported

Regulation violated: F - 264.10-18.B
Area of violation: TSD - General
Date violation determined: 11/03/1992
Date achieved compliance: 06/30/1994
Violation lead agency: State
Enforcement action: Not reported
Enforcement action date: Not reported
Enf. disposition status: Not reported
Enf. disp. status date: Not reported
Enforcement lead agency: Not reported
Proposed penalty amount: Not reported
Final penalty amount: Not reported
Paid penalty amount: Not reported

Regulation violated: F - 264.140-150.H
Area of violation: TSD - Financial Requirements
Date violation determined: 10/30/1992
Date achieved compliance: 06/30/1994
Violation lead agency: State
Enforcement action: Not reported
Enforcement action date: Not reported
Enf. disposition status: Not reported
Enf. disp. status date: Not reported
Enforcement lead agency: Not reported
Proposed penalty amount: Not reported
Final penalty amount: Not reported

**SOLAR TURBINES INCORPORATED - HARBOR DRIVE (Continued)** **1000154490**

Paid penalty amount: Not reported

Regulation violated: F - 268.7
Area of violation: LDR - General
Date violation determined: 02/20/1991
Date achieved compliance: 05/26/1992
Violation lead agency: State
Enforcement action: WRITTEN INFORMAL
Enforcement action date: 04/05/1991
Enf. disposition status: Not reported
Enf. disp. status date: Not reported
Enforcement lead agency: State
Proposed penalty amount: Not reported
Final penalty amount: Not reported
Paid penalty amount: Not reported

Regulation violated: F - 268 ALL
Area of violation: LDR - General
Date violation determined: 02/20/1991
Date achieved compliance: 05/26/1992
Violation lead agency: State
Enforcement action: WRITTEN INFORMAL
Enforcement action date: 04/05/1991
Enf. disposition status: Not reported
Enf. disp. status date: Not reported
Enforcement lead agency: State
Proposed penalty amount: Not reported
Final penalty amount: Not reported
Paid penalty amount: Not reported

Regulation violated: F - 270
Area of violation: TSD - General
Date violation determined: 02/20/1991
Date achieved compliance: 05/26/1992
Violation lead agency: State
Enforcement action: WRITTEN INFORMAL
Enforcement action date: 04/05/1991
Enf. disposition status: Not reported
Enf. disp. status date: Not reported
Enforcement lead agency: State
Proposed penalty amount: Not reported
Final penalty amount: Not reported
Paid penalty amount: Not reported

Regulation violated: FR - 268 ALL
Area of violation: LDR - General
Date violation determined: 05/16/1988
Date achieved compliance: 05/16/1988
Violation lead agency: State
Enforcement action: Not reported
Enforcement action date: Not reported
Enf. disposition status: Not reported
Enf. disp. status date: Not reported
Enforcement lead agency: Not reported
Proposed penalty amount: Not reported
Final penalty amount: Not reported
Paid penalty amount: Not reported

**SOLAR TURBINES INCORPORATED - HARBOR DRIVE (Continued)** **1000154490**

Regulation violated: FR - 268.7
Area of violation: LDR - General
Date violation determined: 05/16/1988
Date achieved compliance: 05/16/1988
Violation lead agency: State
Enforcement action: Not reported
Enforcement action date: Not reported
Enf. disposition status: Not reported
Enf. disp. status date: Not reported
Enforcement lead agency: Not reported
Proposed penalty amount: Not reported
Final penalty amount: Not reported
Paid penalty amount: Not reported

Regulation violated: FR - 270
Area of violation: TSD - General
Date violation determined: 04/16/1987
Date achieved compliance: 05/16/1988
Violation lead agency: State
Enforcement action: WRITTEN INFORMAL
Enforcement action date: 04/16/1987
Enf. disposition status: Not reported
Enf. disp. status date: Not reported
Enforcement lead agency: State
Proposed penalty amount: Not reported
Final penalty amount: Not reported
Paid penalty amount: Not reported

Evaluation Action Summary:
Evaluation date: 08/05/2008
Evaluation: NOT A SIGNIFICANT NON-COMPLIER
Area of violation: Not reported
Date achieved compliance: Not reported
Evaluation lead agency: State

Evaluation date: 07/17/2008
Evaluation: FOCUSED COMPLIANCE INSPECTION
Area of violation: State Statute or Regulation
Date achieved compliance: 08/05/2008
Evaluation lead agency: State

Evaluation date: 07/17/2008
Evaluation: SIGNIFICANT NON-COMPLIER
Area of violation: Not reported
Date achieved compliance: Not reported
Evaluation lead agency: State

Evaluation date: 01/25/2006
Evaluation: COMPLIANCE EVALUATION INSPECTION ON-SITE
Area of violation: Generators - General
Date achieved compliance: 01/25/2006
Evaluation lead agency: Local

Evaluation date: 08/11/2003
Evaluation: FINANCIAL RECORD REVIEW
Area of violation: Not reported
Date achieved compliance: Not reported

**SOLAR TURBINES INCORPORATED - HARBOR DRIVE (Continued)** **1000154490**

Evaluation lead agency: State

Evaluation date: 10/17/2001
Evaluation: FINANCIAL RECORD REVIEW
Area of violation: Not reported
Date achieved compliance: Not reported
Evaluation lead agency: State

Evaluation date: 08/14/1996
Evaluation: COMPLIANCE EVALUATION INSPECTION ON-SITE
Area of violation: Generators - General
Date achieved compliance: 10/01/1997
Evaluation lead agency: State

Evaluation date: 03/27/1995
Evaluation: COMPLIANCE EVALUATION INSPECTION ON-SITE
Area of violation: TSD - General
Date achieved compliance: 04/04/1995
Evaluation lead agency: State

Evaluation date: 10/30/1992
Evaluation: FINANCIAL RECORD REVIEW
Area of violation: TSD - Financial Requirements
Date achieved compliance: 06/30/1994
Evaluation lead agency: State

Evaluation date: 10/30/1992
Evaluation: FINANCIAL RECORD REVIEW
Area of violation: TSD - General
Date achieved compliance: 06/30/1994
Evaluation lead agency: State

Evaluation date: 09/17/1992
Evaluation: COMPLIANCE EVALUATION INSPECTION ON-SITE
Area of violation: Not reported
Date achieved compliance: Not reported
Evaluation lead agency: State

Evaluation date: 02/20/1991
Evaluation: COMPLIANCE EVALUATION INSPECTION ON-SITE
Area of violation: LDR - General
Date achieved compliance: 05/26/1992
Evaluation lead agency: State

Evaluation date: 02/20/1991
Evaluation: COMPLIANCE EVALUATION INSPECTION ON-SITE
Area of violation: TSD - General
Date achieved compliance: 05/26/1992
Evaluation lead agency: State

Evaluation date: 05/24/1988
Evaluation: FINANCIAL RECORD REVIEW
Area of violation: Not reported
Date achieved compliance: Not reported
Evaluation lead agency: State

Evaluation date: 05/16/1988

**SOLAR TURBINES INCORPORATED - HARBOR DRIVE (Continued)** **1000154490**

Evaluation: COMPLIANCE EVALUATION INSPECTION ON-SITE
Area of violation: LDR - General
Date achieved compliance: 05/16/1988
Evaluation lead agency: State

Evaluation date: 05/16/1988
Evaluation: COMPLIANCE EVALUATION INSPECTION ON-SITE
Area of violation: Not reported
Date achieved compliance: Not reported
Evaluation lead agency: State

Evaluation date: 04/16/1987
Evaluation: COMPLIANCE EVALUATION INSPECTION ON-SITE
Area of violation: Not reported
Date achieved compliance: Not reported
Evaluation lead agency: State Contractor/Grantee

Evaluation date: 04/16/1987
Evaluation: NON-FINANCIAL RECORD REVIEW
Area of violation: TSD - General
Date achieved compliance: 05/16/1988
Evaluation lead agency: State Contractor/Grantee

CERC-NFRAP:
Site ID: 0903104
Federal Facility: Not a Federal Facility
NPL Status: Not on the NPL
Non NPL Status: Deferred to RCRA

CERCLIS-NFRAP Site Contact Details:
Contact Sequence ID: 13289380.00000
Person ID: 13003854.00000

Contact Sequence ID: 13294975.00000
Person ID: 13003858.00000

Contact Sequence ID: 13300833.00000
Person ID: 13004003.00000

CERCLIS-NFRAP Site Alias Name(s):
Alias Name: SOLAR TURBINES INC
Alias Address: Not reported
CA

Program Priority:
Description: RCRA Deferral - Lead Confirmed

CERCLIS-NFRAP Assessment History:
Action: DISCOVERY
Date Started: / /
Date Completed: 12/01/87
Priority Level: Not reported

Action: PRELIMINARY ASSESSMENT
Date Started: / /
Date Completed: 05/20/91

**SOLAR TURBINES INCORPORATED - HARBOR DRIVE (Continued)** **1000154490**

Priority Level: Deferred to RCRA (Subtitle C)

Action: ARCHIVE SITE
Date Started: / /
Date Completed: 01/23/96
Priority Level: Not reported

CORRACTS:

EPA ID: CAD008314908
EPA Region: 09
Area Name: ENTIRE FACILITY
Actual Date: 19970101
Action: CA100 - RFI Imposition
NAICS Code(s): 333611
Turbine and Turbine Generator Set Units Manufacturing
Original schedule date: Not reported
Schedule end date: Not reported

EPA ID: CAD008314908
EPA Region: 09
Area Name: ENTIRE FACILITY
Actual Date: 20140701
Action: CA180 - RFI Supplemental Implementation Begun
NAICS Code(s): 333611
Turbine and Turbine Generator Set Units Manufacturing
Original schedule date: 20140709
Schedule end date: Not reported

EPA ID: CAD008314908
EPA Region: 09
Area Name: ENTIRE FACILITY
Actual Date: 19801001
Action: CA600SR - Stabilization Measures Implemented, Primary measure is source removal and/or treatment
NAICS Code(s): 333611
Turbine and Turbine Generator Set Units Manufacturing
Original schedule date: Not reported
Schedule end date: Not reported

EPA ID: CAD008314908
EPA Region: 09
Area Name: ENTIRE FACILITY
Actual Date: 20000103
Action: CA200 - RFI Approved
NAICS Code(s): 333611
Turbine and Turbine Generator Set Units Manufacturing
Original schedule date: Not reported
Schedule end date: Not reported

EPA ID: CAD008314908
EPA Region: 09
Area Name: ENTIRE FACILITY
Actual Date: 20100603
Action: CA772PR
NAICS Code(s): 333611

**SOLAR TURBINES INCORPORATED - HARBOR DRIVE (Continued)** **1000154490**

Turbine and Turbine Generator Set Units Manufacturing
Original schedule date: 20101026
Schedule end date: Not reported

EPA ID: CAD008314908
EPA Region: 09
Area Name: ENTIRE FACILITY
Actual Date: 20140603
Action: CA260 - CMS Workplan Received
NAICS Code(s): 333611
Turbine and Turbine Generator Set Units Manufacturing
Original schedule date: 20140530
Schedule end date: Not reported

EPA ID: CAD008314908
EPA Region: 09
Area Name: ENTIRE FACILITY
Actual Date: 19971103
Action: CA150 - RFI Workplan Approved
NAICS Code(s): 333611
Turbine and Turbine Generator Set Units Manufacturing
Original schedule date: Not reported
Schedule end date: Not reported

EPA ID: CAD008314908
EPA Region: 09
Area Name: ENTIRE FACILITY
Actual Date: 19971103
Action: CA150 - RFI Workplan Approved
NAICS Code(s): 333611
Turbine and Turbine Generator Set Units Manufacturing
Original schedule date: 19970930
Schedule end date: Not reported

EPA ID: CAD008314908
EPA Region: 09
Area Name: ENTIRE FACILITY
Actual Date: 19941108
Action: CA225YE - Stabilization Measures Evaluation, This facility ,is amenable to stabilization activity based on the, status of corrective action work at the facility, technical factors, the degree of risk, timing considerations and administrative considerations
NAICS Code(s): 333611
Turbine and Turbine Generator Set Units Manufacturing
Original schedule date: 19941108
Schedule end date: Not reported

EPA ID: CAD008314908
EPA Region: 09
Area Name: ENTIRE FACILITY
Actual Date: 19941108
Action: CA225YE - Stabilization Measures Evaluation, This facility ,is amenable to stabilization activity based on the, status of corrective action work at the facility, technical factors, the degree of risk, timing considerations and administrative considerations
NAICS Code(s): 333611
Turbine and Turbine Generator Set Units Manufacturing

**SOLAR TURBINES INCORPORATED - HARBOR DRIVE (Continued)** **1000154490**

Original schedule date: Not reported
Schedule end date: Not reported

EPA ID: CAD008314908
EPA Region: 09
Area Name: ENTIRE FACILITY
Actual Date: 20010509
Action: CA150 - RFI Workplan Approved
NAICS Code(s): 333611
Turbine and Turbine Generator Set Units Manufacturing
Original schedule date: Not reported
Schedule end date: Not reported

EPA ID: CAD008314908
EPA Region: 09
Area Name: ENTIRE FACILITY
Actual Date: 20010509
Action: CA150 - RFI Workplan Approved
NAICS Code(s): 333611
Turbine and Turbine Generator Set Units Manufacturing
Original schedule date: Not reported
Schedule end date: Not reported

EPA ID: CAD008314908
EPA Region: 09
Area Name: ENTIRE FACILITY
Actual Date: 19941114
Action: CA075ME - CA Prioritization, Facility or area was assigned a medium corrective action priority
NAICS Code(s): 333611
Turbine and Turbine Generator Set Units Manufacturing
Original schedule date: Not reported
Schedule end date: Not reported

EPA ID: CAD008314908
EPA Region: 09
Area Name: ENTIRE FACILITY
Actual Date: 20141119
Action: CA180 - RFI Supplemental Implementation Begun
NAICS Code(s): 333611
Turbine and Turbine Generator Set Units Manufacturing
Original schedule date: 20141231
Schedule end date: Not reported

EPA ID: CAD008314908
EPA Region: 09
Area Name: ENTIRE FACILITY
Actual Date: 19910520
Action: CA075ME - CA Prioritization, Facility or area was assigned a medium corrective action priority
NAICS Code(s): 333611
Turbine and Turbine Generator Set Units Manufacturing
Original schedule date: Not reported
Schedule end date: Not reported

EPA ID: CAD008314908
EPA Region: 09

**SOLAR TURBINES INCORPORATED - HARBOR DRIVE (Continued)** **1000154490**

Area Name: ENTIRE FACILITY
Actual Date: 19910520
Action: CA049PA
NAICS Code(s): 333611
Turbine and Turbine Generator Set Units Manufacturing
Original schedule date: Not reported
Schedule end date: Not reported

EPA ID: CAD008314908
EPA Region: 09
Area Name: ENTIRE FACILITY
Actual Date: 19910520
Action: CA029ST
NAICS Code(s): 333611
Turbine and Turbine Generator Set Units Manufacturing
Original schedule date: Not reported
Schedule end date: Not reported

EPA ID: CAD008314908
EPA Region: 09
Area Name: ENTIRE FACILITY
Actual Date: 20041124
Action: CA600 - Stabilization Measures Implemented
NAICS Code(s): 333611
Turbine and Turbine Generator Set Units Manufacturing
Original schedule date: Not reported
Schedule end date: Not reported

EPA ID: CAD008314908
EPA Region: 09
Area Name: ENTIRE FACILITY
Actual Date: 20140728
Action: CA300 - CMS Workplan Approved
NAICS Code(s): 333611
Turbine and Turbine Generator Set Units Manufacturing
Original schedule date: 20140827
Schedule end date: Not reported

EPA ID: CAD008314908
EPA Region: 09
Area Name: ENTIRE FACILITY
Actual Date: 19910430
Action: CA050PA - RFA Completed, Assessment was a PA-Plus
NAICS Code(s): 333611
Turbine and Turbine Generator Set Units Manufacturing
Original schedule date: Not reported
Schedule end date: Not reported

EPA ID: CAD008314908
EPA Region: 09
Area Name: ENTIRE FACILITY
Actual Date: 19910430
Action: CA050 - RFA Completed
NAICS Code(s): 333611
Turbine and Turbine Generator Set Units Manufacturing
Original schedule date: 19910430
Schedule end date: Not reported

**SOLAR TURBINES INCORPORATED - HARBOR DRIVE (Continued)** **1000154490**

EPA ID: CAD008314908
EPA Region: 09
Area Name: ENTIRE FACILITY
Actual Date: 19860830
Action: CA650 - Stabilization Construction Completed
NAICS Code(s): 333611
Turbine and Turbine Generator Set Units Manufacturing
Original schedule date: Not reported
Schedule end date: Not reported

EPA ID: CAD008314908
EPA Region: 09
Area Name: ENTIRE FACILITY
Actual Date: 19961230
Action: CA050RF - RFA Completed, Assessment was an RFA
NAICS Code(s): 333611
Turbine and Turbine Generator Set Units Manufacturing
Original schedule date: 19960930
Schedule end date: Not reported

EPA ID: CAD008314908
EPA Region: 09
Area Name: ENTIRE FACILITY
Actual Date: Not reported
Action: CA075ME - CA Prioritization, Facility or area was assigned a medium corrective action priority
NAICS Code(s): 333611
Turbine and Turbine Generator Set Units Manufacturing
Original schedule date: 19920707
Schedule end date: Not reported

EPA ID: CAD008314908
EPA Region: 09
Area Name: ENTIRE FACILITY
Actual Date: Not reported
Action: CA225IN - Stabilization Measures Evaluation, This facility is not, amenable to stabilization activity because of, a lack of technical data. An evaluation has been completed, but further data is necessary to determine stabilization measures, feasibility or appropriateness. This status should be changed when data becomes available
NAICS Code(s): 333611
Turbine and Turbine Generator Set Units Manufacturing
Original schedule date: 19920707
Schedule end date: Not reported

EPA ID: CAD008314908
EPA Region: 09
Area Name: ENTIRE FACILITY
Actual Date: Not reported
Action: CA03193
NAICS Code(s): 333611
Turbine and Turbine Generator Set Units Manufacturing
Original schedule date: 19931001
Schedule end date: Not reported

TRIS:

**SOLAR TURBINES INCORPORATED - HARBOR DRIVE (Continued)** **1000154490**

Click this hyperlink while viewing on your computer to access
3 additional US_TRIS: record(s) in the EDR Site Report.

NY MANIFEST:

| | |
|---|---|
| EPA ID: | CAD008314908 |
| Country: | USA |
| Location Address 1: | P O BOX 85376 |
| Location Address 2: | Not reported |
| Location City: | SAN DIEGO |
| Location State: | CA |
| Location Zip Code: | 92186 |
| Location Zip Code 4: | Not reported |

Mailing Info:

| | |
|---|---|
| Name: | SOLAR TURBINES |
| Contact: | GLENN M CASHMAN |
| Address: | P O BOX 85376 |
| City/State/Zip: | SAN DIEGO, CA 92186 |
| Country: | USA |
| Phone: | 619-544-5191 |

Manifest:

| | |
|---|---|
| Document ID: | NYB1156878 |
| Manifest Status: | Completed after the designated time period for a TSDF to get a copy to the DEC |
| Trans1 State ID: | 440256 |
| Trans2 State ID: | Not reported |
| Generator Ship Date: | 11/28/1994 |
| Trans1 Recv Date: | 11/28/1994 |
| Trans2 Recv Date: | / / |
| TSD Site Recv Date: | 12/22/1994 |
| Part A Recv Date: | / / |
| Part B Recv Date: | 01/03/1995 |
| Generator EPA ID: | CAD008314908 |
| Trans1 EPA ID: | MOD095038998 |
| Trans2 EPA ID: | Not reported |
| TSDF ID: | NYD048148175 |
| Waste Code: | D009 - MERCURY 0.2 MG/L TCLP |
| Quantity: | 00150 |
| Units: | P - Pounds |
| Number of Containers: | 001 |
| Container Type: | DM - Metal drums, barrels |
| Handling Method: | R Material recovery of more than 75 percent of the total material. |
| Specific Gravity: | 100 |
| Year: | 1994 |

| | |
|---|---|
| Document ID: | NYB5421051 |
| Manifest Status: | Completed after the designated time period for a TSDF to get a copy to the DEC |
| Trans1 State ID: | 409403 |
| Trans2 State ID: | Not reported |
| Generator Ship Date: | 07/01/1993 |
| Trans1 Recv Date: | 07/01/1993 |
| Trans2 Recv Date: | / / |
| TSD Site Recv Date: | 07/29/1993 |
| Part A Recv Date: | 07/13/1993 |
| Part B Recv Date: | 08/10/1993 |

**SOLAR TURBINES INCORPORATED - HARBOR DRIVE (Continued)** **1000154490**

Generator EPA ID: CAD008314908
Trans1 EPA ID: ILD047267364
Trans2 EPA ID: Not reported
TSDF ID: NYD048148175
Waste Code: D009 - MERCURY 0.2 MG/L TCLP
Quantity: 00100
Units: P - Pounds
Number of Containers: 001
Container Type: DM - Metal drums, barrels
Handling Method: R Material recovery of more than 75 percent of the total material.
Specific Gravity: 100
Year: 1993

Document ID: NYB1156833
Manifest Status: Completed after the designated time period for a TSDF to get a copy to the DEC
Trans1 State ID: Not reported
Trans2 State ID: Not reported
Generator Ship Date: 12/15/1993
Trans1 Recv Date: 12/15/1993
Trans2 Recv Date: / /
TSD Site Recv Date: 01/05/1994
Part A Recv Date: / /
Part B Recv Date: 01/19/1994
Generator EPA ID: CAD008314908
Trans1 EPA ID: MOD095038998
Trans2 EPA ID: Not reported
TSDF ID: NYD048148175
Waste Code: D009 - MERCURY 0.2 MG/L TCLP
Quantity: 00025
Units: P - Pounds
Number of Containers: 001
Container Type: DM - Metal drums, barrels
Handling Method: R Material recovery of more than 75 percent of the total material.
Specific Gravity: 100
Waste Code: D009 - MERCURY 0.2 MG/L TCLP
Quantity: 00070
Units: P - Pounds
Number of Containers: 001
Container Type: DM - Metal drums, barrels
Handling Method: R Material recovery of more than 75 percent of the total material.
Specific Gravity: 100
Year: 1993

Document ID: NYB5420835
Manifest Status: Completed after the designated time period for a TSDF to get a copy to the DEC
Trans1 State ID: 409403
Trans2 State ID: 400126
Generator Ship Date: 10/01/1993
Trans1 Recv Date: 10/01/1993
Trans2 Recv Date: / /
TSD Site Recv Date: 10/28/1993
Part A Recv Date: / /
Part B Recv Date: 11/10/1993
Generator EPA ID: CAD008314908
Trans1 EPA ID: MOD095038998

**SOLAR TURBINES INCORPORATED - HARBOR DRIVE (Continued)** **1000154490**

| | |
|---|---|
| Trans2 EPA ID: | Not reported |
| TSDF ID: | NYD048148175 |
| Waste Code: | D009 - MERCURY 0.2 MG/L TCLP |
| Quantity: | 00040 |
| Units: | P - Pounds |
| Number of Containers: | 001 |
| Container Type: | DM - Metal drums, barrels |
| Handling Method: | R Material recovery of more than 75 percent of the total material. |
| Specific Gravity: | 100 |
| Year: | 1993 |

EMI:

| | |
|---|---|
| Year: | 1997 |
| County Code: | 37 |
| Air Basin: | SD |
| Facility ID: | 167 |
| Air District Name: | SD |
| SIC Code: | 3511 |
| Air District Name: | SAN DIEGO COUNTY APCD |
| Community Health Air Pollution Info System: | Not reported |
| Consolidated Emission Reporting Rule: | Not reported |
| Total Organic Hydrocarbon Gases Tons/Yr: | 6 |
| Reactive Organic Gases Tons/Yr: | 3 |
| Carbon Monoxide Emissions Tons/Yr: | 15 |
| NOX - Oxides of Nitrogen Tons/Yr: | 33 |
| SOX - Oxides of Sulphur Tons/Yr: | 1 |
| Particulate Matter Tons/Yr: | 3 |
| Part. Matter 10 Micrometers & Smllr Tons/Yr: | 3 |

| | |
|---|---|
| Year: | 1998 |
| County Code: | 37 |
| Air Basin: | SD |
| Facility ID: | 167 |
| Air District Name: | SD |
| SIC Code: | 3511 |
| Air District Name: | SAN DIEGO COUNTY APCD |
| Community Health Air Pollution Info System: | Not reported |
| Consolidated Emission Reporting Rule: | Not reported |
| Total Organic Hydrocarbon Gases Tons/Yr: | 6 |
| Reactive Organic Gases Tons/Yr: | 3 |
| Carbon Monoxide Emissions Tons/Yr: | 15 |
| NOX - Oxides of Nitrogen Tons/Yr: | 33 |
| SOX - Oxides of Sulphur Tons/Yr: | 1 |
| Particulate Matter Tons/Yr: | 3 |
| Part. Matter 10 Micrometers & Smllr Tons/Yr: | 3 |

| | |
|---|---|
| Year: | 1999 |
| County Code: | 37 |
| Air Basin: | SD |
| Facility ID: | 167 |
| Air District Name: | SD |
| SIC Code: | 3511 |
| Air District Name: | SAN DIEGO COUNTY APCD |
| Community Health Air Pollution Info System: | Not reported |
| Consolidated Emission Reporting Rule: | Not reported |
| Total Organic Hydrocarbon Gases Tons/Yr: | 6 |
| Reactive Organic Gases Tons/Yr: | 3 |

**SOLAR TURBINES INCORPORATED - HARBOR DRIVE (Continued)** **1000154490**

| | |
|---|---|
| Carbon Monoxide Emissions Tons/Yr: | 15 |
| NOX - Oxides of Nitrogen Tons/Yr: | 33 |
| SOX - Oxides of Sulphur Tons/Yr: | 1 |
| Particulate Matter Tons/Yr: | 3 |
| Part. Matter 10 Micrometers & Smllr Tons/Yr: | 3 |

| | |
|---|---|
| Year: | 2000 |
| County Code: | 37 |
| Air Basin: | SD |
| Facility ID: | 167 |
| Air District Name: | SD |
| SIC Code: | 3511 |
| Air District Name: | SAN DIEGO COUNTY APCD |
| Community Health Air Pollution Info System: | Not reported |
| Consolidated Emission Reporting Rule: | Not reported |
| Total Organic Hydrocarbon Gases Tons/Yr: | 7 |
| Reactive Organic Gases Tons/Yr: | 3 |
| Carbon Monoxide Emissions Tons/Yr: | 21 |
| NOX - Oxides of Nitrogen Tons/Yr: | 29 |
| SOX - Oxides of Sulphur Tons/Yr: | 2 |
| Particulate Matter Tons/Yr: | 3 |
| Part. Matter 10 Micrometers & Smllr Tons/Yr: | 3 |

| | |
|---|---|
| Year: | 2001 |
| County Code: | 37 |
| Air Basin: | SD |
| Facility ID: | 167 |
| Air District Name: | SD |
| SIC Code: | 3511 |
| Air District Name: | SAN DIEGO COUNTY APCD |
| Community Health Air Pollution Info System: | Y |
| Consolidated Emission Reporting Rule: | Not reported |
| Total Organic Hydrocarbon Gases Tons/Yr: | 7 |
| Reactive Organic Gases Tons/Yr: | 3 |
| Carbon Monoxide Emissions Tons/Yr: | 13 |
| NOX - Oxides of Nitrogen Tons/Yr: | 19 |
| SOX - Oxides of Sulphur Tons/Yr: | 2 |
| Particulate Matter Tons/Yr: | 3 |
| Part. Matter 10 Micrometers & Smllr Tons/Yr: | 3 |

| | |
|---|---|
| Year: | 2002 |
| County Code: | 37 |
| Air Basin: | SD |
| Facility ID: | 167 |
| Air District Name: | SD |
| SIC Code: | 3511 |
| Air District Name: | SAN DIEGO COUNTY APCD |
| Community Health Air Pollution Info System: | Y |
| Consolidated Emission Reporting Rule: | Not reported |
| Total Organic Hydrocarbon Gases Tons/Yr: | 7 |
| Reactive Organic Gases Tons/Yr: | 3 |
| Carbon Monoxide Emissions Tons/Yr: | 13 |
| NOX - Oxides of Nitrogen Tons/Yr: | 19 |
| SOX - Oxides of Sulphur Tons/Yr: | 2 |
| Particulate Matter Tons/Yr: | 3 |
| Part. Matter 10 Micrometers & Smllr Tons/Yr: | 3 |

**SOLAR TURBINES INCORPORATED - HARBOR DRIVE (Continued)** **1000154490**

| | |
|---|---|
| Year: | 2003 |
| County Code: | 37 |
| Air Basin: | SD |
| Facility ID: | 167 |
| Air District Name: | SD |
| SIC Code: | 3511 |
| Air District Name: | SAN DIEGO COUNTY APCD |
| Community Health Air Pollution Info System: | Not reported |
| Consolidated Emission Reporting Rule: | Not reported |
| Total Organic Hydrocarbon Gases Tons/Yr: | 4 |
| Reactive Organic Gases Tons/Yr: | 2 |
| Carbon Monoxide Emissions Tons/Yr: | 7 |
| NOX - Oxides of Nitrogen Tons/Yr: | 13 |
| SOX - Oxides of Sulphur Tons/Yr: | 1 |
| Particulate Matter Tons/Yr: | 2 |
| Part. Matter 10 Micrometers & Smllr Tons/Yr: | 2 |

| | |
|---|---|
| Year: | 2004 |
| County Code: | 37 |
| Air Basin: | SD |
| Facility ID: | 167 |
| Air District Name: | SD |
| SIC Code: | 3511 |
| Air District Name: | SAN DIEGO COUNTY APCD |
| Community Health Air Pollution Info System: | Y |
| Consolidated Emission Reporting Rule: | Not reported |
| Total Organic Hydrocarbon Gases Tons/Yr: | 3.98228064 |
| Reactive Organic Gases Tons/Yr: | 2.10568585 |
| Carbon Monoxide Emissions Tons/Yr: | 7.49662019 |
| NOX - Oxides of Nitrogen Tons/Yr: | 12.9454925 |
| SOX - Oxides of Sulphur Tons/Yr: | 1.47202425 |
| Particulate Matter Tons/Yr: | 2.00387803 |
| Part. Matter 10 Micrometers & Smllr Tons/Yr: | 2.00387803 |

AIRS (AFS):

Compliance and Violation Data Major Sources:

| | |
|---|---|
| EPA plant ID: | 110000478741 |
| Plant name: | SOLAR TURBINES INC |
| Plant address: | 2200 PACIFIC HWY<br>SAN DIEGO, CA 92101 |
| County: | SAN DIEGO |
| Region code: | 09 |
| Dunn & Bradst #: | 042261099 |
| Air quality cntrl region: | 029 |
| Sic code: | 3511 |
| Sic code desc: | TURBINES AND TURBINE GENERATOR SETS |
| North Am. industrial classf: | 333611 |
| NAIC code description: | Turbine and Turbine Generator Set Units Manufacturing |
| Default compliance status: | IN COMPLIANCE - INSPECTION |
| Default classification: | POTENTIAL EMISSIONS ARE BELOW ALL APPLICABLE MAJOR SOURCE THRESHOLDS IF AND ONLY IF THE SOURCE COMPLIES WITH FEDERALLY ENFORCEABLE REGULATIONS OR LIMITATIONS. |
| Govt facility: | ALL OTHER FACILITIES NOT OWNED OR OPERATED BY A FEDERAL, STATE, OR LOCAL GOVERNMENT |
| Current HPV: | Not reported |

**SOLAR TURBINES INCORPORATED - HARBOR DRIVE (Continued)** **1000154490**

HWP:

| | |
|---|---|
| EPA Id: | CAD008314908 |
| Cleanup Status: | CLOSED |
| Latitude: | 32.72665 |
| Longitude: | -117.1728 |
| Facility Type: | Historical - Non-Operating |
| Facility Size: | Large Postclosure |
| Team: | PHILLIP BLUM |
| Supervisor: | CHIA RIN YEN |
| Site Code: | 400253 |
| Assembly District: | 78 |
| Senate District: | 39 |
| Public Information Officer: | Not reported |

Activities:

| | |
|---|---|
| EPA Id: | CAD008314908 |
| Facility Type: | Historical - Non-Operating |
| Unit Names: | CONTAIN1, CONTAIN2, OTHRTRT1-Distilation System, TANKTRT1-Chapel Sump |
| Event Description: | New Operating Permit - FINAL PERMIT (EXPIRES) |
| Actual Date: | 07/24/1992 |

| | |
|---|---|
| EPA Id: | CAD008314908 |
| Facility Type: | Historical - Non-Operating |
| Unit Names: | CONTAIN1, CONTAIN2, OTHRTRT1-Distilation System, TANKTRT1-Chapel Sump |
| Event Description: | New Operating Permit - APPLICATION PART B RECEIVED |
| Actual Date: | 01/15/1987 |

| | |
|---|---|
| EPA Id: | CAD008314908 |
| Facility Type: | Historical - Non-Operating |
| Unit Names: | CONTAIN1, CONTAIN2, OTHRTRT1-Distilation System, TANKTRT1-Chapel Sump |
| Event Description: | New Operating Permit - APPLICATION PART A RECEIVED |
| Actual Date: | 11/19/1980 |

| | |
|---|---|
| EPA Id: | CAD008314908 |
| Facility Type: | Historical - Non-Operating |
| Unit Names: | CONTAIN1, CONTAIN2, OTHRTRT1-Distilation System, TANKTRT1-Chapel Sump |
| Event Description: | New Operating Permit - CALL-IN LETTER ISSUED |
| Actual Date: | 03/09/1983 |

| | |
|---|---|
| EPA Id: | CAD008314908 |
| Facility Type: | Historical - Non-Operating |
| Unit Names: | CONTAIN1, CONTAIN2, OTHRTRT1-Distilation System, TANKTRT1-Chapel Sump |
| Event Description: | New Operating Permit - PERMIT TERMINATED - TERMINATION RECEIVED |
| Actual Date: | 01/30/1991 |

| | |
|---|---|
| EPA Id: | CAD008314908 |
| Facility Type: | Historical - Non-Operating |
| Unit Names: | CONTAIN1, CONTAIN2, OTHRTRT1-Distilation System, TANKTRT1-Chapel Sump |
| Event Description: | New Operating Permit - PERMIT TERMINATED - TERMINATION APPROVED |
| Actual Date: | 06/30/1993 |

| | |
|---|---|
| EPA Id: | CAD008314908 |
| Facility Type: | Historical - Non-Operating |
| Unit Names: | CONTAIN1, CONTAIN2, OTHRTRT1-Distilation System, TANKTRT1-Chapel Sump |
| Event Description: | New Operating Permit - FINAL PERMIT (EFFECTIVE) |
| Actual Date: | 07/24/1987 |

**SOLAR TURBINES INCORPORATED - HARBOR DRIVE (Continued)** **1000154490**

EPA Id: CAD008314908
Facility Type: Historical - Non-Operating
Unit Names: CONTAIN1, CONTAIN2, OTHRTRT1-Distilation System, TANKTRT1-Chapel Sump
Event Description: New Operating Permit - FINAL PERMIT
Actual Date: 07/24/1987

Closure:

EPA Id: CAD008314908
Facility Type: Historical - Non-Operating
Unit Names: OTHRTRT1-Distilation System, TANKTRT1-Chapel Sump
Event Description: New Post-Closure Permit - 3RD NOTICE OF DEFICIENCY ISSUED
Actual Date: Not reported

EPA Id: CAD008314908
Facility Type: Historical - Non-Operating
Unit Names: OTHRTRT1-Distilation System, TANKTRT1-Chapel Sump
Event Description: New Post-Closure Permit - RESPONSE TO 1ST NOD RECEIVED
Actual Date: Not reported

EPA Id: CAD008314908
Facility Type: Historical - Non-Operating
Unit Names: OTHRTRT1-Distilation System, TANKTRT1-Chapel Sump
Event Description: New Post-Closure Permit - ADMINISTRATIVE REVIEW COMPLETE
Actual Date: 04/11/2013

EPA Id: CAD008314908
Facility Type: Historical - Non-Operating
Unit Names: OTHRTRT1-Distilation System, TANKTRT1-Chapel Sump
Event Description: New Post-Closure Permit - APPLICATION PART B RECEIVED
Actual Date: 03/11/2013

EPA Id: CAD008314908
Facility Type: Historical - Non-Operating
Unit Names: OTHRTRT1-Distilation System, TANKTRT1-Chapel Sump
Event Description: New Post-Closure Permit - FINAL CEQA
Actual Date: Not reported

EPA Id: CAD008314908
Facility Type: Historical - Non-Operating
Unit Names: OTHRTRT1-Distilation System, TANKTRT1-Chapel Sump
Event Description: New Post-Closure Permit - 1ST NOTICE OF DEFICIENCY ISSUED
Actual Date: 10/03/2013

EPA Id: CAD008314908
Facility Type: Historical - Non-Operating
Unit Names: CONTAIN1, CONTAIN2, OTHRTRT1-Distilation System, TANKTRT1-Chapel Sump
Event Description: Closure Final - CLOSURE PLAN APPROVED
Actual Date: 06/30/1993

EPA Id: CAD008314908
Facility Type: Historical - Non-Operating
Unit Names: OTHRTRT1-Distilation System, TANKTRT1-Chapel Sump
Event Description: New Post-Closure Permit - RESPONSE TO 2ND NOD RECEIVED
Actual Date: Not reported

EPA Id: CAD008314908
Facility Type: Historical - Non-Operating

**SOLAR TURBINES INCORPORATED - HARBOR DRIVE (Continued)** **1000154490**

Unit Names: OTHRTRT1-Distilation System, TANKTRT1-Chapel Sump
Event Description: New Post-Closure Permit - FINAL POST-CLOSURE PERMIT
Actual Date: Not reported

EPA Id: CAD008314908
Facility Type: Historical - Non-Operating
Unit Names: OTHRTRT1-Distilation System, TANKTRT1-Chapel Sump
Event Description: New Post-Closure Permit - APPLICATION PART A RECEIVED
Actual Date: 03/07/2013

EPA Id: CAD008314908
Facility Type: Historical - Non-Operating
Unit Names: CONTAIN1, CONTAIN2, OTHRTRT1-Distilation System, TANKTRT1-Chapel Sump
Event Description: Closure Final - ISSUE CLOSURE VERIFICATION
Actual Date: 06/30/1995

EPA Id: CAD008314908
Facility Type: Historical - Non-Operating
Unit Names: OTHRTRT1-Distilation System, TANKTRT1-Chapel Sump
Event Description: New Post-Closure Permit - PUBLIC COMMENT (BEGIN)
Actual Date: Not reported

EPA Id: CAD008314908
Facility Type: Historical - Non-Operating
Unit Names: OTHRTRT1-Distilation System, TANKTRT1-Chapel Sump
Event Description: New Post-Closure Permit - TECHNICAL COMPLETE LETTER
Actual Date: Not reported

EPA Id: CAD008314908
Facility Type: Historical - Non-Operating
Unit Names: OTHRTRT1-Distilation System, TANKTRT1-Chapel Sump
Event Description: New Post-Closure Permit - 2ND NOTICE OF DEFICIENCY ISSUED
Actual Date: Not reported

EPA Id: CAD008314908
Facility Type: Historical - Non-Operating
Unit Names: OTHRTRT1-Distilation System, TANKTRT1-Chapel Sump
Event Description: New Post-Closure Permit - FINAL PART A & PART B RECEIVED
Actual Date: Not reported

EPA Id: CAD008314908
Facility Type: Historical - Non-Operating
Unit Names: OTHRTRT1-Distilation System, TANKTRT1-Chapel Sump
Event Description: New Post-Closure Permit - DRAFT POST-CLOSURE PERMIT
Actual Date: Not reported

EPA Id: CAD008314908
Facility Type: Historical - Non-Operating
Unit Names: OTHRTRT1-Distilation System, TANKTRT1-Chapel Sump
Event Description: New Post-Closure Permit - RESPONSE TO 3RD NOD RECEIVED
Actual Date: Not reported

EPA Id: CAD008314908
Facility Type: Historical - Non-Operating
Unit Names: OTHRTRT1-Distilation System, TANKTRT1-Chapel Sump
Event Description: New Post-Closure Permit - CEQA DETERMINATION
Actual Date: Not reported

**SOLAR TURBINES INCORPORATED - HARBOR DRIVE (Continued)** **1000154490**

Alias:
EPA Id: CAD008314908
Facility Type: Historical - Non-Operating
Alias Type: Project Code (Site Code)
Alias: 400253

EPA Id: CAD008314908
Facility Type: Historical - Non-Operating
Alias Type: Envirostor ID Number
Alias: 37370021

EPA Id: CAD008314908
Facility Type: Historical - Non-Operating
Alias Type: FRS
Alias: 110000478741

EPA Id: CAD008314908
Facility Type: Historical - Non-Operating
Alias Type: APN
Alias: 7600710300

Maintenance:
EPA Id: CAD008314908
Title: Agreement for land use restrictions
Document Type: Deed Restriction / LUC Issued
Received Date: 03/13/2009

EPA Id: CAD008314908
Title: Agreement for land use restrictions
Document Type: Deed Restriction / LUC Issued
Received Date: 03/13/2009

US FIN ASSUR:
EPA ID: CAD008314908
Provider: CATERPILLAR
EPA region: 9
County: SAN DIEGO
Mechanism type: CORPORATE GUARANTEE
Mechanism ID: CG001
Cost estimate: 742955
Face value: 8742955
Effective date: 3/26/2011

EPA ID: CAD008314908
Provider: CATERPILLAR
EPA region: 9
County: SAN DIEGO
Mechanism type: CORPORATE GUARANTEE
Mechanism ID: CG001
Cost estimate: 8000000
Face value: 8742955
Effective date: 3/26/2011

**CP624** **SOLAR TURBINES HARBOR DRIVE FA** **CA NPDES** **S100277322**
**NW** **2200 PACIFIC HWY** **CA HIST CORTESE** **N/A**
**1/2-1** **SAN DIEGO, CA 92101** **CA LUST**
**0.857 mi.** **CA CHMIRS**
**4525 ft.** **Site 3 of 3 in cluster CP** **CA DEED**
**CA San Diego Co. HMMD**
**Relative:** **CA ENVIROSTOR**
**Lower** **CA Financial Assurance**

**Actual:** **23 ft.**

NPDES:

| | |
|---|---|
| Npdes Number: | Not reported |
| Facility Status: | Not reported |
| Agency Id: | Not reported |
| Region: | 9 |
| Regulatory Measure Id: | 218194 |
| Order No: | Not reported |
| Regulatory Measure Type: | Industrial |
| Place Id: | Not reported |
| WDID: | 9 37I001827 |
| Program Type: | Not reported |
| Adoption Date Of Regulatory Measure: | Not reported |
| Effective Date Of Regulatory Measure: | Not reported |
| Expiration Date Of Regulatory Measure: | Not reported |
| Termination Date Of Regulatory Measure: | Not reported |
| Discharge Name: | Not reported |
| Discharge Address: | Not reported |
| Discharge City: | Not reported |
| Discharge State: | Not reported |
| Discharge Zip: | Not reported |
| RECEIVED DATE: | 05/09/2008 |
| PROCESSED DATE: | 03/30/1992 |
| STATUS CODE NAME: | Active |
| STATUS DATE: | 03/30/1992 |
| PLACE SIZE: | 27 |
| PLACE SIZE UNIT: | Acres |
| FACILITY CONTACT NAME: | Nadine Spertus |
| FACILITY CONTACT TITLE: | EHS Engr |
| FACILITY CONTACT PHONE: | 619-544-5524 |
| FACILITY CONTACT PHONE EXT: | Not reported |
| FACILITY CONTACT EMAIL: | spertus_nadine_J@solarturbines.com |
| OPERATOR NAME: | Solar Turbines Inc |
| OPERATOR ADDRESS: | PO Box 85376 |
| OPERATOR CITY: | San Diego |
| OPERATOR STATE: | California |
| OPERATOR ZIP: | 92186 |
| OPERATOR CONTACT NAME: | Nadine Spertus |
| OPERATOR CONTACT TITLE: | Not reported |
| OPERATOR CONTACT PHONE: | 619-544-5242 |
| OPERATOR CONTACT PHONE EXT: | Not reported |
| OPERATOR CONTACT EMAIL: | spertus_nadine_j@solarturbines.com |
| OPERATOR TYPE: | Private Business |
| DEVELOPER NAME: | Not reported |
| DEVELOPER ADDRESS: | Not reported |
| DEVELOPER CITY: | Not reported |
| DEVELOPER STATE: | California |
| DEVELOPER ZIP: | Not reported |
| DEVELOPER CONTACT NAME: | Not reported |
| DEVELOPER CONTACT TITLE: | Not reported |
| CONSTYPE LINEAR UTILITY IND: | Not reported |

**SOLAR TURBINES HARBOR DRIVE FA (Continued)** **S100277322**

| | |
|---|---|
| EMERGENCY PHONE NO: | 619-544-5700 |
| EMERGENCY PHONE EXT: | Not reported |
| CONSTYPE ABOVE GROUND IND: | Not reported |
| CONSTYPE BELOW GROUND IND: | Not reported |
| CONSTYPE CABLE LINE IND: | Not reported |
| CONSTYPE COMM LINE IND: | Not reported |
| CONSTYPE COMMERTIAL IND: | Not reported |
| CONSTYPE ELECTRICAL LINE IND: | Not reported |
| CONSTYPE GAS LINE IND: | Not reported |
| CONSTYPE INDUSTRIAL IND: | Not reported |
| CONSTYPE OTHER DESRIPTION: | Not reported |
| CONSTYPE OTHER IND: | Not reported |
| CONSTYPE RECONS IND: | Not reported |
| CONSTYPE RESIDENTIAL IND: | Not reported |
| CONSTYPE TRANSPORT IND: | Not reported |
| CONSTYPE UTILITY DESCRIPTION: | Not reported |
| CONSTYPE UTILITY IND: | Not reported |
| CONSTYPE WATER SEWER IND: | Not reported |
| DIR DISCHARGE USWATER IND: | N |
| RECEIVING WATER NAME: | San Diego Bay |
| CERTIFIER NAME: | Craig Anderson |
| CERTIFIER TITLE: | EHS Director |
| CERTIFICATION DATE: | 19-FEB-15 |
| PRIMARY SIC: | 3511-Steam, Gas, and Hydraulic Turbines, and Turbine Generator Set Units |
| SECONDARY SIC: | Not reported |
| TERTIARY SIC: | Not reported |
| | |
| Npdes Number: | CAS000001 |
| Facility Status: | Active |
| Agency Id: | 0 |
| Region: | 9 |
| Regulatory Measure Id: | 218194 |
| Order No: | 97-03-DWQ |
| Regulatory Measure Type: | Enrollee |
| Place Id: | Not reported |
| WDID: | 9 37I001827 |
| Program Type: | Industrial |
| Adoption Date Of Regulatory Measure: | Not reported |
| Effective Date Of Regulatory Measure: | 03/30/1992 |
| Expiration Date Of Regulatory Measure: | Not reported |
| Termination Date Of Regulatory Measure: | Not reported |
| Discharge Name: | Solar Turbines Inc |
| Discharge Address: | PO Box 85376 |
| Discharge City: | San Diego |
| Discharge State: | California |
| Discharge Zip: | 92186 |
| RECEIVED DATE: | Not reported |
| PROCESSED DATE: | Not reported |
| STATUS CODE NAME: | Not reported |
| STATUS DATE: | Not reported |
| PLACE SIZE: | Not reported |
| PLACE SIZE UNIT: | Not reported |
| FACILITY CONTACT NAME: | Not reported |
| FACILITY CONTACT TITLE: | Not reported |
| FACILITY CONTACT PHONE: | Not reported |
| FACILITY CONTACT PHONE EXT: | Not reported |
| FACILITY CONTACT EMAIL: | Not reported |

**SOLAR TURBINES HARBOR DRIVE FA (Continued)** **S100277322**

| | |
|---|---|
| OPERATOR NAME: | Not reported |
| OPERATOR ADDRESS: | Not reported |
| OPERATOR CITY: | Not reported |
| OPERATOR STATE: | Not reported |
| OPERATOR ZIP: | Not reported |
| OPERATOR CONTACT NAME: | Not reported |
| OPERATOR CONTACT TITLE: | Not reported |
| OPERATOR CONTACT PHONE: | Not reported |
| OPERATOR CONTACT PHONE EXT: | Not reported |
| OPERATOR CONTACT EMAIL: | Not reported |
| OPERATOR TYPE: | Not reported |
| DEVELOPER NAME: | Not reported |
| DEVELOPER ADDRESS: | Not reported |
| DEVELOPER CITY: | Not reported |
| DEVELOPER STATE: | Not reported |
| DEVELOPER ZIP: | Not reported |
| DEVELOPER CONTACT NAME: | Not reported |
| DEVELOPER CONTACT TITLE: | Not reported |
| CONSTYPE LINEAR UTILITY IND: | Not reported |
| EMERGENCY PHONE NO: | Not reported |
| EMERGENCY PHONE EXT: | Not reported |
| CONSTYPE ABOVE GROUND IND: | Not reported |
| CONSTYPE BELOW GROUND IND: | Not reported |
| CONSTYPE CABLE LINE IND: | Not reported |
| CONSTYPE COMM LINE IND: | Not reported |
| CONSTYPE COMMERTIAL IND: | Not reported |
| CONSTYPE ELECTRICAL LINE IND: | Not reported |
| CONSTYPE GAS LINE IND: | Not reported |
| CONSTYPE INDUSTRIAL IND: | Not reported |
| CONSTYPE OTHER DESRIPTION: | Not reported |
| CONSTYPE OTHER IND: | Not reported |
| CONSTYPE RECONS IND: | Not reported |
| CONSTYPE RESIDENTIAL IND: | Not reported |
| CONSTYPE TRANSPORT IND: | Not reported |
| CONSTYPE UTILITY DESCRIPTION: | Not reported |
| CONSTYPE UTILITY IND: | Not reported |
| CONSTYPE WATER SEWER IND: | Not reported |
| DIR DISCHARGE USWATER IND: | Not reported |
| RECEIVING WATER NAME: | Not reported |
| CERTIFIER NAME: | Not reported |
| CERTIFIER TITLE: | Not reported |
| CERTIFICATION DATE: | Not reported |
| PRIMARY SIC: | Not reported |
| SECONDARY SIC: | Not reported |
| TERTIARY SIC: | Not reported |

HIST CORTESE:

| | |
|---|---|
| Region: | CORTESE |
| Facility County Code: | 37 |
| Reg By: | LTNKA |
| Reg Id: | 9UT506 |

LUST:

| | |
|---|---|
| Region: | STATE |
| Global Id: | T10000005351 |
| Latitude: | 32.7268105 |

**SOLAR TURBINES HARBOR DRIVE FA (Continued)** **S100277322**

| | |
|---|---|
| Longitude: | -117.1713216 |
| Case Type: | LUST Cleanup Site |
| Status: | Open - Site Assessment |
| Status Date: | 06/11/1986 |
| Lead Agency: | SAN DIEGO RWQCB (REGION 9) |
| Case Worker: | SAM |
| Local Agency: | Not reported |
| RB Case Number: | Not reported |
| LOC Case Number: | 80001550 |
| File Location: | Regional Board |
| Potential Media Affect: | Not reported |
| Potential Contaminants of Concern: | Not reported |
| Site History: | Not reported |

Click here to access the California GeoTracker records for this facility:

Contact:

| | |
|---|---|
| Global Id: | T10000005351 |
| Contact Type: | Regional Board Caseworker |
| Contact Name: | SARAH A. MEARON |
| Organization Name: | SAN DIEGO RWQCB (REGION 9) |
| Address: | 2375 Northside Drive, Suite 100 |
| City: | SAN DIEGO |
| Email: | sarah.mearon@waterboards.ca.gov |
| Phone Number: | 6195213363 |

Status History:

| | |
|---|---|
| Global Id: | T10000005351 |
| Status: | Open - Case Begin Date |
| Status Date: | 06/11/1986 |
| | |
| Global Id: | T10000005351 |
| Status: | Open - Site Assessment |
| Status Date: | 06/11/1986 |

Regulatory Activities:

| | |
|---|---|
| Global Id: | T10000005351 |
| Action Type: | Other |
| Date: | 06/11/1986 |
| Action: | Leak Began |
| | |
| Global Id: | T10000005351 |
| Action Type: | Other |
| Date: | 06/11/1986 |
| Action: | Leak Discovery |
| | |
| Global Id: | T10000005351 |
| Action Type: | Other |
| Date: | 06/11/1986 |
| Action: | Leak Reported |

CHMIRS:

| | |
|---|---|
| OES Incident Number: | 009350 |
| OES notification: | Not reported |
| OES Date: | 8/1/1995 |

**SOLAR TURBINES HARBOR DRIVE FA (Continued)** **S100277322**

| | |
|---|---|
| OES Time: | 05:37:24 AM |
| Incident Date: | Not reported |
| **Date Completed:** | **Not reported** |
| Property Use: | Not reported |
| Agency Id Number: | Not reported |
| Agency Incident Number: | Not reported |
| Time Notified: | Not reported |
| Time Completed: | Not reported |
| Surrounding Area: | Not reported |
| Estimated Temperature: | Not reported |
| Property Management: | Not reported |
| More Than Two Substances Involved?: | Not reported |
| Resp Agncy Personel # Of Decontaminated: | Not reported |
| Responding Agency Personel # Of Injuries: | Not reported |
| Responding Agency Personel # Of Fatalities: | Not reported |
| Others Number Of Decontaminated: | Not reported |
| Others Number Of Injuries: | Not reported |
| Others Number Of Fatalities: | Not reported |
| Vehicle Make/year: | Not reported |
| Vehicle License Number: | Not reported |
| Vehicle State: | Not reported |
| Vehicle Id Number: | Not reported |
| CA DOT PUC/ICC Number: | Not reported |
| Company Name: | Not reported |
| Reporting Officer Name/ID: | Not reported |
| Report Date: | Not reported |
| Facility Telephone: | Not reported |
| Waterway Involved: | YES |
| Waterway: | san diego bay |
| Spill Site: | Not reported |
| Cleanup By: | solar turbines |
| Containment: | Not reported |
| What Happened: | Not reported |
| Type: | OTHER |
| Measure: | Not reported |
| Other: | Not reported |
| Date/Time: | Not reported |
| Year: | 1995 |
| Agency: | solar turbines |
| Incident Date: | 8/1/95 0330 |
| Admin Agency: | Not reported |
| Amount: | 10 - 15 gallons |
| Contained: | YES |
| Site Type: | OTHER |
| E Date: | Not reported |
| Substance: | metalworking water soluable coolant |
| Unknown: | Not reported |
| Substance #2: | Not reported |
| Substance #3: | Not reported |
| Evacuations: | NO |
| Number of Injuries: | NO |
| Number of Fatalities: | NO |
| #1 Pipeline: | Not reported |
| #2 Pipeline: | Not reported |
| #3 Pipeline: | Not reported |
| #1 Vessel >= 300 Tons: | Not reported |
| #2 Vessel >= 300 Tons: | Not reported |

**SOLAR TURBINES HARBOR DRIVE FA (Continued)** **S100277322**

| | |
|---|---|
| #3 Vessel >= 300 Tons: | Not reported |
| Evacs: | Not reported |
| Injuries: | Not reported |
| Fatals: | Not reported |
| Comments: | Not reported |
| Description: | operator error, a container fell off a forklift causing the spill. spill entered a storm drain which leads to san diego bay. |
| OES Incident Number: | 9115701 |
| OES notification: | Not reported |
| OES Date: | Not reported |
| OES Time: | Not reported |
| Incident Date: | 01-MAR-91 |
| **Date Completed:** | **01-MAR-91** |
| Property Use: | 600 |
| Agency Id Number: | 37140 |
| Agency Incident Number: | 4337 |
| Time Notified: | 302 |
| Time Completed: | 445 |
| Surrounding Area: | 500 |
| Estimated Temperature: | 50 |
| Property Management: | P |
| More Than Two Substances Involved?: | N |
| Resp Agncy Personel # Of Decontaminated: | 0 |
| Responding Agency Personel # Of Injuries: | 0 |
| Responding Agency Personel # Of Fatalities: | 0 |
| Others Number Of Decontaminated: | 0 |
| Others Number Of Injuries: | 0 |
| Others Number Of Fatalities: | 0 |
| Vehicle Make/year: | Not reported |
| Vehicle License Number: | Not reported |
| Vehicle State: | Not reported |
| Vehicle Id Number: | Not reported |
| CA DOT PUC/ICC Number: | Not reported |
| Company Name: | Not reported |
| Reporting Officer Name/ID: | GREGORY P. DONNELLY |
| Report Date: | 01-MAR-91 |
| Facility Telephone: | 619 533-4300 |
| Waterway Involved: | Not reported |
| Waterway: | Not reported |
| Spill Site: | Not reported |
| Cleanup By: | Not reported |
| Containment: | Not reported |
| What Happened: | Not reported |
| Type: | Not reported |
| Measure: | Not reported |
| Other: | Not reported |
| Date/Time: | Not reported |
| Year: | 88-92 |
| Agency: | Not reported |
| Incident Date: | Not reported |
| Admin Agency: | Not reported |
| Amount: | Not reported |
| Contained: | Not reported |
| Site Type: | Not reported |
| E Date: | 16-JUN-92 |
| Substance: | Not reported |

**SOLAR TURBINES HARBOR DRIVE FA (Continued)** **S100277322**

| | |
|---|---|
| Unknown: | Not reported |
| Substance #2: | Not reported |
| Substance #3: | Not reported |
| Evacuations: | Not reported |
| Number of Injuries: | Not reported |
| Number of Fatalities: | Not reported |
| #1 Pipeline: | Not reported |
| #2 Pipeline: | Not reported |
| #3 Pipeline: | Not reported |
| #1 Vessel >= 300 Tons: | Not reported |
| #2 Vessel >= 300 Tons: | Not reported |
| #3 Vessel >= 300 Tons: | Not reported |
| Evacs: | Not reported |
| Injuries: | Not reported |
| Fatals: | Not reported |
| Comments: | N |
| Description: | Not reported |

DEED:

| | |
|---|---|
| Envirostor ID: | CAD008314908 |
| Area: | Not reported |
| Sub Area: | Not reported |
| Site Type: | CLOSED |
| Status: | CLOSED |
| Agency: | Not reported |
| Covenant Uploaded: | Not reported |
| Deed Date(s): | Not reported |

| | |
|---|---|
| Envirostor ID: | 80001550 |
| Area: | PROJECT WIDE |
| Sub Area: | Not reported |
| Site Type: | CORRECTIVE ACTION |
| Status: | ACTIVE |
| Agency: | Not reported |
| Covenant Uploaded: | Not reported |
| Deed Date(s): | 06/03/2010 |

| | |
|---|---|
| Envirostor ID: | CAD008314908 |
| Area: | Not reported |
| Sub Area: | Not reported |
| Site Type: | CLOSED |
| Status: | CLOSED |
| Agency: | Not reported |
| Covenant Uploaded: | Not reported |
| Deed Date(s): | Not reported |

SAN DIEGO CO. HMMD:

| | |
|---|---|
| Facility Id: | 108828 |
| Business Type: | 6HK35 |
| EPA Id Number: | CAD008314908 |
| APN: | DEH-108828 |
| Last HMMD Inspection: | 08/23/2011 |
| Permit Status: | OPEN |
| Permit Expiration: | 05/31/2013 |
| Facility Owner: | SOLAR TURBINES INCORPORATED |
| Facility Address: | P O BOX 85376 |

**SOLAR TURBINES HARBOR DRIVE FA (Continued)** **S100277322**

| | |
|---|---|
| Facility City: | SAN DIEGO |
| Facility State: | CA |
| Facility Zip: | 92186-5376 |
| UST Owner: | SOLAR TURBINES |
| Handle Regulated Hazmat: | Y |
| Own Or Operate UST: | Not reported |
| Subject To APSA: | Not reported |
| Generate Haz Waste: | Y |
| Treat Haz Waste: | N |
| Generate Medical Waste: | Not reported |

UST:

| | |
|---|---|
| UST Name: | UNDERGROUND TANK 108828 T016 |
| Last Update: | 2012-11-02 14:17:38 |
| Permit Number: | 108828 |
| Tank Type: | SINGLE WALL |
| Additional Id: | STAND-ALONE TANK |
| Capacity Gallons: | 500 |
| UST Contents: | OTHER |
| Other Content Info: | MACHINE COOLANT |
| Reg Status: | EXEMPT |
| Remove Close Date: | Not reported |
| Year Installed: | Not reported |
| Pipe Type: | Not reported |
| Delivery System: | Not reported |
| Monitor Code: | 99 |
| UST Monitor Method: | OTHER - BLIND REMARK REQUIRED |

| | |
|---|---|
| UST Name: | UNDERGROUND TANK 108828 T017 |
| Last Update: | 2012-11-02 14:17:38 |
| Permit Number: | 108828 |
| Tank Type: | SINGLE WALL |
| Additional Id: | AT5437 |
| Capacity Gallons: | 1300 |
| UST Contents: | JET FUEL |
| Other Content Info: | Not reported |
| Reg Status: | REMOVED |
| Remove Close Date: | 2009-11-19 00:00:00 |
| Year Installed: | Not reported |
| Pipe Type: | Not reported |
| Delivery System: | Not reported |
| Monitor Code: | 90 |
| UST Monitor Method: | NO MONITORING ALTERNATIVE SELECTED. VERIFY AND ENTER MONITORING ALTERNATIVE DURING INSPECTION |

| | |
|---|---|
| UST Name: | UNDERGROUND TANK 108828 T018 |
| Last Update: | 2012-11-02 14:17:38 |
| Permit Number: | 108828 |
| Tank Type: | SINGLE WALL |
| Additional Id: | AT5437 |
| Capacity Gallons: | 1300 |
| UST Contents: | JET FUEL |
| Other Content Info: | Not reported |
| Reg Status: | REMOVED |
| Remove Close Date: | 2009-11-19 00:00:00 |
| Year Installed: | Not reported |
| Pipe Type: | Not reported |
| Delivery System: | Not reported |

**SOLAR TURBINES HARBOR DRIVE FA (Continued)** **S100277322**

Monitor Code: 90
UST Monitor Method: NO MONITORING ALTERNATIVE SELECTED. VERIFY AND ENTER MONITORING ALTERNATIVE DURING INSPECTION

UST Name: UNDERGROUND TANK 108828 T019
Last Update: 2012-11-02 14:17:38
Permit Number: 108828
Tank Type: SINGLE WALL
Additional Id: AT5437
Capacity Gallons: 3000
UST Contents: JET FUEL
Other Content Info: Not reported
Reg Status: REMOVED
Remove Close Date: 2009-11-23 00:00:00
Year Installed: Not reported
Pipe Type: Not reported
Delivery System: Not reported
Monitor Code: 90
UST Monitor Method: NO MONITORING ALTERNATIVE SELECTED. VERIFY AND ENTER MONITORING ALTERNATIVE DURING INSPECTION

UST Name: UNDERGROUND TANK 108828 T020
Last Update: 2012-11-02 14:17:38
Permit Number: 108828
Tank Type: SINGLE WALL
Additional Id: AT5437
Capacity Gallons: 3000
UST Contents: JET FUEL
Other Content Info: Not reported
Reg Status: REMOVED
Remove Close Date: 2009-12-23 00:00:00
Year Installed: Not reported
Pipe Type: Not reported
Delivery System: Not reported
Monitor Code: 90
UST Monitor Method: NO MONITORING ALTERNATIVE SELECTED. VERIFY AND ENTER MONITORING ALTERNATIVE DURING INSPECTION

UST Name: UNDERGROUND TANK 108828 T001
Last Update: 2012-11-02 14:17:38
Permit Number: 108828
Tank Type: UNKNOWN
Additional Id: KEROSENE-1
Capacity Gallons: 12000
UST Contents: Not reported
Other Content Info: SEE FILE FOR CONTENTS
Reg Status: REMOVED
Remove Close Date: 1986-04-06 00:00:00
Year Installed: 1973-01-01 00:00:00
Pipe Type: Not reported
Delivery System: Not reported
Monitor Code: 01
UST Monitor Method: SW TANK SW SUCTION PIPE W/ SIRS: SIR DATA ANALYSIS MONTHLY, TANK TEST BIENNIALLY, PIPE TEST TRIENNIALLY

UST Name: UNDERGROUND TANK 108828 T002
Last Update: 2012-11-02 14:17:38

**SOLAR TURBINES HARBOR DRIVE FA (Continued)** **S100277322**

| | |
|---|---|
| Permit Number: | 108828 |
| Tank Type: | UNKNOWN |
| Additional Id: | KEROSENE-2 |
| Capacity Gallons: | 12000 |
| UST Contents: | Not reported |
| Other Content Info: | SEE FILE FOR CONTENTS |
| Reg Status: | REMOVED |
| Remove Close Date: | 1986-04-06 00:00:00 |
| Year Installed: | 1973-01-01 00:00:00 |
| Pipe Type: | Not reported |
| Delivery System: | Not reported |
| Monitor Code: | 01 |
| UST Monitor Method: | SW TANK SW SUCTION PIPE W/ SIRS: SIR DATA ANALYSIS MONTHLY, TANK TEST BIENNIALLY, PIPE TEST TRIENNIALLY |

| | |
|---|---|
| UST Name: | UNDERGROUND TANK 108828 T003 |
| Last Update: | 2012-11-02 14:17:38 |
| Permit Number: | 108828 |
| Tank Type: | UNKNOWN |
| Additional Id: | KEROSENE-3 |
| Capacity Gallons: | 12000 |
| UST Contents: | Not reported |
| Other Content Info: | SEE FILE FOR CONTENTS |
| Reg Status: | REMOVED |
| Remove Close Date: | 1986-04-06 00:00:00 |
| Year Installed: | 1973-01-01 00:00:00 |
| Pipe Type: | Not reported |
| Delivery System: | Not reported |
| Monitor Code: | 01 |
| UST Monitor Method: | SW TANK SW SUCTION PIPE W/ SIRS: SIR DATA ANALYSIS MONTHLY, TANK TEST BIENNIALLY, PIPE TEST TRIENNIALLY |

| | |
|---|---|
| UST Name: | UNDERGROUND TANK 108828 T004 |
| Last Update: | 2012-11-02 14:17:38 |
| Permit Number: | 108828 |
| Tank Type: | UNKNOWN |
| Additional Id: | KEROSENE-4 |
| Capacity Gallons: | 12000 |
| UST Contents: | Not reported |
| Other Content Info: | SEE FILE FOR CONTENTS |
| Reg Status: | REMOVED |
| Remove Close Date: | 1986-05-30 00:00:00 |
| Year Installed: | Not reported |
| Pipe Type: | Not reported |
| Delivery System: | Not reported |
| Monitor Code: | 01 |
| UST Monitor Method: | SW TANK SW SUCTION PIPE W/ SIRS: SIR DATA ANALYSIS MONTHLY, TANK TEST BIENNIALLY, PIPE TEST TRIENNIALLY |

| | |
|---|---|
| UST Name: | UNDERGROUND TANK 108828 T005 |
| Last Update: | 2012-11-02 14:17:38 |
| Permit Number: | 108828 |
| Tank Type: | UNKNOWN |
| Additional Id: | GASOLINE-5 |
| Capacity Gallons: | 12000 |
| UST Contents: | Not reported |
| Other Content Info: | SEE FILE FOR CONTENTS |

**SOLAR TURBINES HARBOR DRIVE FA (Continued)** **S100277322**

Reg Status: REMOVED
Remove Close Date: 1986-05-30 00:00:00
Year Installed: Not reported
Pipe Type: Not reported
Delivery System: Not reported
Monitor Code: 01
UST Monitor Method: SW TANK SW SUCTION PIPE W/ SIRS: SIR DATA ANALYSIS MONTHLY, TANK TEST BIENNIALLY, PIPE TEST TRIENNIALLY

UST Name: UNDERGROUND TANK 108828 T006
Last Update: 2012-11-02 14:17:38
Permit Number: 108828
Tank Type: UNKNOWN
Additional Id: DIESEL-6
Capacity Gallons: 12000
UST Contents: Not reported
Other Content Info: SEE FILE FOR CONTENTS
Reg Status: REMOVED
Remove Close Date: 1986-05-30 00:00:00
Year Installed: Not reported
Pipe Type: Not reported
Delivery System: Not reported
Monitor Code: 01
UST Monitor Method: SW TANK SW SUCTION PIPE W/ SIRS: SIR DATA ANALYSIS MONTHLY, TANK TEST BIENNIALLY, PIPE TEST TRIENNIALLY

UST Name: UNDERGROUND TANK 108828 T007
Last Update: 2012-11-02 14:17:38
Permit Number: 108828
Tank Type: UNKNOWN
Additional Id: JP-4FUEL-7
Capacity Gallons: 6000
UST Contents: Not reported
Other Content Info: SEE FILE FOR CONTENTS
Reg Status: REMOVED
Remove Close Date: 1986-05-30 00:00:00
Year Installed: Not reported
Pipe Type: Not reported
Delivery System: Not reported
Monitor Code: 01
UST Monitor Method: SW TANK SW SUCTION PIPE W/ SIRS: SIR DATA ANALYSIS MONTHLY, TANK TEST BIENNIALLY, PIPE TEST TRIENNIALLY

UST Name: UNDERGROUND TANK 108828 T008
Last Update: 2012-11-02 14:17:38
Permit Number: 108828
Tank Type: UNKNOWN
Additional Id: GASOLINE-8
Capacity Gallons: 6000
UST Contents: Not reported
Other Content Info: SEE FILE FOR CONTENTS
Reg Status: REMOVED
Remove Close Date: 1986-05-30 00:00:00
Year Installed: Not reported
Pipe Type: Not reported
Delivery System: Not reported
Monitor Code: 01

**SOLAR TURBINES HARBOR DRIVE FA (Continued)** **S100277322**

| | |
|---|---|
| UST Monitor Method: | SW TANK SW SUCTION PIPE W/ SIRS: SIR DATA ANALYSIS MONTHLY, TANK TEST BIENNIALLY, PIPE TEST TRIENNIALLY |
| UST Name: | UNDERGROUND TANK 108828 T009 |
| Last Update: | 2012-11-02 14:17:38 |
| Permit Number: | 108828 |
| Tank Type: | UNKNOWN |
| Additional Id: | JET-AFUEL |
| Capacity Gallons: | 5000 |
| UST Contents: | Not reported |
| Other Content Info: | SEE FILE FOR CONTENTS |
| Reg Status: | REMOVED |
| Remove Close Date: | 1986-11-06 00:00:00 |
| Year Installed: | Not reported |
| Pipe Type: | Not reported |
| Delivery System: | Not reported |
| Monitor Code: | 01 |
| UST Monitor Method: | SW TANK SW SUCTION PIPE W/ SIRS: SIR DATA ANALYSIS MONTHLY, TANK TEST BIENNIALLY, PIPE TEST TRIENNIALLY |
| UST Name: | UNDERGROUND TANK 108828 T010 |
| Last Update: | 2012-11-02 14:17:38 |
| Permit Number: | 108828 |
| Tank Type: | UNKNOWN |
| Additional Id: | JP-5FUEL10 |
| Capacity Gallons: | 5000 |
| UST Contents: | Not reported |
| Other Content Info: | SEE FILE FOR CONTENTS |
| Reg Status: | REMOVED |
| Remove Close Date: | 1986-11-06 00:00:00 |
| Year Installed: | 1978-01-01 00:00:00 |
| Pipe Type: | Not reported |
| Delivery System: | Not reported |
| Monitor Code: | 01 |
| UST Monitor Method: | SW TANK SW SUCTION PIPE W/ SIRS: SIR DATA ANALYSIS MONTHLY, TANK TEST BIENNIALLY, PIPE TEST TRIENNIALLY |
| UST Name: | UNDERGROUND TANK 108828 T011 |
| Last Update: | 2012-11-02 14:17:38 |
| Permit Number: | 108828 |
| Tank Type: | UNKNOWN |
| Additional Id: | JP-4FUEL11 |
| Capacity Gallons: | 10000 |
| UST Contents: | Not reported |
| Other Content Info: | SEE FILE FOR CONTENTS |
| Reg Status: | REMOVED |
| Remove Close Date: | 1986-09-06 00:00:00 |
| Year Installed: | 1972-01-01 00:00:00 |
| Pipe Type: | Not reported |
| Delivery System: | Not reported |
| Monitor Code: | 01 |
| UST Monitor Method: | SW TANK SW SUCTION PIPE W/ SIRS: SIR DATA ANALYSIS MONTHLY, TANK TEST BIENNIALLY, PIPE TEST TRIENNIALLY |
| UST Name: | UNDERGROUND TANK 108828 T012 |
| Last Update: | 2012-11-02 14:17:38 |
| Permit Number: | 108828 |

**SOLAR TURBINES HARBOR DRIVE FA (Continued)** **S100277322**

| | |
|---|---|
| Tank Type: | UNKNOWN |
| Additional Id: | DIESEL-12 |
| Capacity Gallons: | 12000 |
| UST Contents: | Not reported |
| Other Content Info: | SEE FILE FOR CONTENTS |
| Reg Status: | REMOVED |
| Remove Close Date: | 1986-11-06 00:00:00 |
| Year Installed: | 1974-01-01 00:00:00 |
| Pipe Type: | Not reported |
| Delivery System: | Not reported |
| Monitor Code: | 01 |
| UST Monitor Method: | SW TANK SW SUCTION PIPE W/ SIRS: SIR DATA ANALYSIS MONTHLY, TANK TEST BIENNIALLY, PIPE TEST TRIENNIALLY |

| | |
|---|---|
| UST Name: | UNDERGROUND TANK 108828 T013 |
| Last Update: | 2012-11-02 14:17:38 |
| Permit Number: | 108828 |
| Tank Type: | UNKNOWN |
| Additional Id: | DIESEL-13 |
| Capacity Gallons: | 12000 |
| UST Contents: | Not reported |
| Other Content Info: | SEE FILE FOR CONTENTS |
| Reg Status: | REMOVED |
| Remove Close Date: | 1986-11-06 00:00:00 |
| Year Installed: | 1974-01-01 00:00:00 |
| Pipe Type: | Not reported |
| Delivery System: | Not reported |
| Monitor Code: | 01 |
| UST Monitor Method: | SW TANK SW SUCTION PIPE W/ SIRS: SIR DATA ANALYSIS MONTHLY, TANK TEST BIENNIALLY, PIPE TEST TRIENNIALLY |

| | |
|---|---|
| UST Name: | UNDERGROUND TANK 108828 T014 |
| Last Update: | 2012-11-02 14:17:38 |
| Permit Number: | 108828 |
| Tank Type: | UNKNOWN |
| Additional Id: | COOLANTS14 |
| Capacity Gallons: | 4000 |
| UST Contents: | Not reported |
| Other Content Info: | SEE FILE FOR CONTENTS |
| Reg Status: | REMOVED |
| Remove Close Date: | 1986-08-29 00:00:00 |
| Year Installed: | Not reported |
| Pipe Type: | Not reported |
| Delivery System: | Not reported |
| Monitor Code: | 01 |
| UST Monitor Method: | SW TANK SW SUCTION PIPE W/ SIRS: SIR DATA ANALYSIS MONTHLY, TANK TEST BIENNIALLY, PIPE TEST TRIENNIALLY |

| | |
|---|---|
| UST Name: | UNDERGROUND TANK 108828 T015 |
| Last Update: | 2012-11-02 14:17:38 |
| Permit Number: | 108828 |
| Tank Type: | UNKNOWN |
| Additional Id: | AT3366 |
| Capacity Gallons: | 80 |
| UST Contents: | Not reported |
| Other Content Info: | SEE FILE FOR CONTENTS |
| Reg Status: | REMOVED |

**SOLAR TURBINES HARBOR DRIVE FA (Continued)** **S100277322**

Remove Close Date: 1995-10-18 00:00:00
Year Installed: Not reported
Pipe Type: Not reported
Delivery System: Not reported
Monitor Code: 90
UST Monitor Method: NO MONITORING ALTERNATIVE SELECTED. VERIFY AND ENTER MONITORING ALTERNATIVE DURING INSPECTION.

Active Permits:

Facility Id: 108828
Update Date: 11/02/2012
Case Number: 1317-65-3
Name: PAINT: WATER BASE
Other Information: Not reported
Material Waste: Material
Hazardous Categories 1: ACUTE
Hazardous Categories 2: Not reported

Facility Id: 108828
Update Date: 11/02/2012
Case Number: 7757-79-1
Name: Powder Electrolyte
Other Information: Not reported
Material Waste: Material
Hazardous Categories 1: FIRE
Hazardous Categories 2: Not reported

Facility Id: 108828
Update Date: 11/02/2012
Case Number: Not reported
Name: WASTE 223 UNSPEC OIL CONTAINING WASTE
Other Information: OILY SLUDGE/STEAM CLNG SL
Material Waste: Waste
Hazardous Categories 1: Not reported
Hazardous Categories 2: Not reported

Facility Id: 108828
Update Date: 11/02/2012
Case Number: Not reported
Name: WASTE 331 OFF-SPEC,AGED,SURPLUS ORGANICS-OTHER-WST PETROLEU
Other Information: WASTE PETROLEUM
Material Waste: Waste
Hazardous Categories 1: Not reported
Hazardous Categories 2: Not reported

Facility Id: 108828
Update Date: 11/02/2012
Case Number: 141-43-5
Name: Coolant, Machining (water base)
Other Information: UNDERGROUND TANK 108828 T016 - EXEMPT
Material Waste: Material
Hazardous Categories 1: ACUTE
Hazardous Categories 2: Not reported

Facility Id: 108828
Update Date: 11/02/2012
Case Number: 106-97-8

**SOLAR TURBINES HARBOR DRIVE FA (Continued)** **S100277322**

| | |
|---|---|
| Name: | FUEL: BUTANE |
| Other Information: | LIQUID BULK |
| Material Waste: | Material |
| Hazardous Categories 1: | FIRE |
| Hazardous Categories 2: | Not reported |
| | |
| Facility Id: | 108828 |
| Update Date: | 11/02/2012 |
| Case Number: | 7440-37-1 |
| Name: | Gas Blk Liquid Argon |
| Other Information: | Not reported |
| Material Waste: | Material |
| Hazardous Categories 1: | PRESSURE RELEASE |
| Hazardous Categories 2: | Not reported |
| | |
| Facility Id: | 108828 |
| Update Date: | 11/02/2012 |
| Case Number: | 7782-44-7 |
| Name: | Gas Blk liquid oxygen |
| Other Information: | Not reported |
| Material Waste: | Material |
| Hazardous Categories 1: | PRESSURE RELEASE |
| Hazardous Categories 2: | Not reported |
| | |
| Facility Id: | 108828 |
| Update Date: | 11/02/2012 |
| Case Number: | 74-98-6 |
| Name: | Gas Blk Liquid Propane |
| Other Information: | Not reported |
| Material Waste: | Material |
| Hazardous Categories 1: | FIRE |
| Hazardous Categories 2: | PRESSURE RELEASE |
| | |
| Facility Id: | 108828 |
| Update Date: | 11/02/2012 |
| Case Number: | Not reported |
| Name: | WASTE 151 ASBESTOS CONTAINING WASTE |
| Other Information: | ASBESTOS |
| Material Waste: | Waste |
| Hazardous Categories 1: | Not reported |
| Hazardous Categories 2: | Not reported |
| | |
| Facility Id: | 108828 |
| Update Date: | 11/02/2012 |
| Case Number: | Not reported |
| Name: | WASTE 214 UNSPEC SOLVENT MIXTURE |
| Other Information: | ACETONE, TOLUENE, FLAM LQ |
| Material Waste: | Waste |
| Hazardous Categories 1: | Not reported |
| Hazardous Categories 2: | Not reported |
| | |
| Facility Id: | 108828 |
| Update Date: | 11/02/2012 |
| Case Number: | Not reported |
| Name: | WASTE 221 WASTE OIL & MIXED OIL |
| Other Information: | Not reported |
| Material Waste: | Waste |

**SOLAR TURBINES HARBOR DRIVE FA (Continued)** **S100277322**

Hazardous Categories 1: Not reported
Hazardous Categories 2: Not reported

Facility Id: 108828
Update Date: 11/02/2012
Case Number: Not reported
Name: WASTE 222 OIL/WATER SEPARATION SLUDGE
Other Information: WASTE PETROLEUM OIL/WATER
Material Waste: Waste
Hazardous Categories 1: Not reported
Hazardous Categories 2: Not reported

Facility Id: 108828
Update Date: 11/02/2012
Case Number: Not reported
Name: WASTE 261 POLYCHLORINATED BIPHENYLS
Other Information: PCB BALLASTS
Material Waste: Waste
Hazardous Categories 1: Not reported
Hazardous Categories 2: Not reported

Facility Id: 108828
Update Date: 11/02/2012
Case Number: Not reported
Name: WASTE 461 PAINT SLUDGE
Other Information: OIL BASED PAINT
Material Waste: Waste
Hazardous Categories 1: Not reported
Hazardous Categories 2: Not reported

Facility Id: 108828
Update Date: 11/02/2012
Case Number: 10124-37-5
Name: Compound Cryscoat
Other Information: Not reported
Material Waste: Material
Hazardous Categories 1: ACUTE
Hazardous Categories 2: Not reported

Facility Id: 108828
Update Date: 11/02/2012
Case Number: 7440-59-7
Name: Gas, 45% Helium in Nitrogen
Other Information: Not reported
Material Waste: Material
Hazardous Categories 1: PRESSURE RELEASE
Hazardous Categories 2: Not reported

Facility Id: 108828
Update Date: 11/02/2012
Case Number: 7727-37-9
Name: Gas, Hydrocarbon Free Air
Other Information: Not reported
Material Waste: Material
Hazardous Categories 1: PRESSURE RELEASE
Hazardous Categories 2: Not reported

**SOLAR TURBINES HARBOR DRIVE FA (Continued)** **S100277322**

| | |
|---|---|
| Facility Id: | 108828 |
| Update Date: | 11/02/2012 |
| Case Number: | Not reported |
| Name: | WASTE 343 UNSPEC ORGANIC LIQUID MIXTURE |
| Other Information: | WATER BASE PAINT |
| Material Waste: | Waste |
| Hazardous Categories 1: | Not reported |
| Hazardous Categories 2: | Not reported |

| | |
|---|---|
| Facility Id: | 108828 |
| Update Date: | 11/02/2012 |
| Case Number: | Not reported |
| Name: | WASTE 491 UNSPECIFIED SLUDGE WASTE |
| Other Information: | GRINDING GRIT/CHROME - ERM |
| Material Waste: | Waste |
| Hazardous Categories 1: | Not reported |
| Hazardous Categories 2: | Not reported |

| | |
|---|---|
| Facility Id: | 108828 |
| Update Date: | 11/02/2012 |
| Case Number: | 7727-37-9 |
| Name: | Gas Blk Liquid Nitrogen |
| Other Information: | Not reported |
| Material Waste: | Material |
| Hazardous Categories 1: | PRESSURE RELEASE |
| Hazardous Categories 2: | Not reported |

| | |
|---|---|
| Facility Id: | 108828 |
| Update Date: | 11/02/2012 |
| Case Number: | 7727-73-9 |
| Name: | Gas, Nitrogen |
| Other Information: | Not reported |
| Material Waste: | Material |
| Hazardous Categories 1: | PRESSURE RELEASE |
| Hazardous Categories 2: | Not reported |

| | |
|---|---|
| Facility Id: | 108828 |
| Update Date: | 11/02/2012 |
| Case Number: | 7782-44-7 |
| Name: | Gas, Oxygen |
| Other Information: | Not reported |
| Material Waste: | Material |
| Hazardous Categories 1: | PRESSURE RELEASE |
| Hazardous Categories 2: | Not reported |

| | |
|---|---|
| Facility Id: | 108828 |
| Update Date: | 11/02/2012 |
| Case Number: | 63449-39-8 |
| Name: | Oil Cutting |
| Other Information: | Not reported |
| Material Waste: | Material |
| Hazardous Categories 1: | FIRE |
| Hazardous Categories 2: | Not reported |

| | |
|---|---|
| Facility Id: | 108828 |
| Update Date: | 11/02/2012 |
| Case Number: | 8008-20-6 |

**SOLAR TURBINES HARBOR DRIVE FA (Continued)** **S100277322**

Name: Oil Lubricating
Other Information: Not reported
Material Waste: Material
Hazardous Categories 1: FIRE
Hazardous Categories 2: Not reported

Facility Id: 108828
Update Date: 11/02/2012
Case Number: Not reported
Name: WASTE 134 AQUEOUS SOL'N W/LESS 10% ORG
Other Information: WATER, OIL, COOLANT
Material Waste: Waste
Hazardous Categories 1: Not reported
Hazardous Categories 2: Not reported

Facility Id: 108828
Update Date: 11/02/2012
Case Number: 527-7-1
Name: Cleaner Machine Coolant (<10%)
Other Information: Not reported
Material Waste: Material
Hazardous Categories 1: ACUTE
Hazardous Categories 2: Not reported

Facility Id: 108828
Update Date: 11/02/2012
Case Number: 7664-38-2
Name: Compound Manganese
Other Information: Not reported
Material Waste: Material
Hazardous Categories 1: ACUTE
Hazardous Categories 2: Not reported

Facility Id: 108828
Update Date: 11/02/2012
Case Number: 91-20-3
Name: DIESEL
Other Information: Not reported
Material Waste: Material
Hazardous Categories 1: FIRE
Hazardous Categories 2: CHRONIC

Facility Id: 108828
Update Date: 11/02/2012
Case Number: 8008-20-6
Name: Fuel Diesel
Other Information: Not reported
Material Waste: Material
Hazardous Categories 1: FIRE
Hazardous Categories 2: Not reported

Facility Id: 108828
Update Date: 11/02/2012
Case Number: 630-8-0
Name: Gas, <4.6 PPM Co <9.1% Co2 in Nitrogen
Other Information: Not reported
Material Waste: Material

**SOLAR TURBINES HARBOR DRIVE FA (Continued)** **S100277322**

Hazardous Categories 1: FIRE
Hazardous Categories 2: PRESSURE RELEASE

Facility Id: 108828
Update Date: 11/02/2012
Case Number: 124-38-0
Name: Gas, CO2 Syphon
Other Information: Not reported
Material Waste: Material
Hazardous Categories 1: PRESSURE RELEASE
Hazardous Categories 2: ACUTE

Facility Id: 108828
Update Date: 11/02/2012
Case Number: 64741-65-7
Name: PAINT: OIL BASE
Other Information: Not reported
Material Waste: Material
Hazardous Categories 1: FIRE
Hazardous Categories 2: Not reported

Facility Id: 108828
Update Date: 11/02/2012
Case Number: 7691-52-9
Name: SODIUM HYPOCHLORITE
Other Information: BLEACH
Material Waste: Material
Hazardous Categories 1: REACTIVE
Hazardous Categories 2: Not reported

Facility Id: 108828
Update Date: 11/02/2012
Case Number: 78-93-3
Name: Solvent MEK
Other Information: Not reported
Material Waste: Material
Hazardous Categories 1: FIRE
Hazardous Categories 2: ACUTE

Facility Id: 108828
Update Date: 11/02/2012
Case Number: 111-76-2
Name: Stripper Waxie
Other Information: Not reported
Material Waste: Material
Hazardous Categories 1: ACUTE
Hazardous Categories 2: Not reported

Facility Id: 108828
Update Date: 11/02/2012
Case Number: Not reported
Name: WASTE 181 INORGANIC SOLID WASTE (OTHER)
Other Information: FILTERS W/METALS
Material Waste: Waste
Hazardous Categories 1: Not reported
Hazardous Categories 2: Not reported

**SOLAR TURBINES HARBOR DRIVE FA (Continued)** **S100277322**

| | |
|---|---|
| Facility Id: | 108828 |
| Update Date: | 11/02/2012 |
| Case Number: | Not reported |
| Name: | WASTE 331 OFF-SPEC,AGED,SURPLUS ORGANICS |
| Other Information: | RESINS ORGANICS |
| Material Waste: | Waste |
| Hazardous Categories 1: | Not reported |
| Hazardous Categories 2: | Not reported |

| | |
|---|---|
| Facility Id: | 108828 |
| Update Date: | 11/02/2012 |
| Case Number: | Not reported |
| Name: | WASTE 352 ORGANIC SOLIDS (OTHER) |
| Other Information: | RAGS WITH ACETONE |
| Material Waste: | Waste |
| Hazardous Categories 1: | Not reported |
| Hazardous Categories 2: | Not reported |

| | |
|---|---|
| Facility Id: | 108828 |
| Update Date: | 11/02/2012 |
| Case Number: | 7697-37-2 |
| Name: | Acid Nitric |
| Other Information: | Not reported |
| Material Waste: | Material |
| Hazardous Categories 1: | ACUTE |
| Hazardous Categories 2: | EXTREMELY HAZARDOUS |

| | |
|---|---|
| Facility Id: | 108828 |
| Update Date: | 11/02/2012 |
| Case Number: | 7664-93-9 |
| Name: | Acid Sulfuric |
| Other Information: | Not reported |
| Material Waste: | Material |
| Hazardous Categories 1: | ACUTE |
| Hazardous Categories 2: | Not reported |

| | |
|---|---|
| Facility Id: | 108828 |
| Update Date: | 11/02/2012 |
| Case Number: | 8002-9-3 |
| Name: | Cleaner Kleen Pine, Pineoil |
| Other Information: | Not reported |
| Material Waste: | Material |
| Hazardous Categories 1: | ACUTE |
| Hazardous Categories 2: | Not reported |

| | |
|---|---|
| Facility Id: | 108828 |
| Update Date: | 11/02/2012 |
| Case Number: | 10102-43-9 |
| Name: | Gas, <250 PPM Nitric Oxide in Nitrogen |
| Other Information: | Not reported |
| Material Waste: | Material |
| Hazardous Categories 1: | PRESSURE RELEASE |
| Hazardous Categories 2: | Not reported |

| | |
|---|---|
| Facility Id: | 108828 |
| Update Date: | 11/02/2012 |
| Case Number: | 124-38-9 |

**SOLAR TURBINES HARBOR DRIVE FA (Continued)** **S100277322**

Name: Gas, <76% Carbon Dioxide in Nitrogen
Other Information: Not reported
Material Waste: Material
Hazardous Categories 1: PRESSURE RELEASE
Hazardous Categories 2: Not reported

Facility Id: 108828
Update Date: 11/02/2012
Case Number: 74-82-8
Name: Gas, <910 PPM Methane in Air
Other Information: Not reported
Material Waste: Material
Hazardous Categories 1: FIRE
Hazardous Categories 2: PRESSURE RELEASE

Facility Id: 108828
Update Date: 11/02/2012
Case Number: 7440-37-1
Name: Gas, 95% Argon 5% Hydrogen
Other Information: Not reported
Material Waste: Material
Hazardous Categories 1: FIRE
Hazardous Categories 2: PRESSURE RELEASE

Facility Id: 108828
Update Date: 11/02/2012
Case Number: 74-86-2
Name: Gas, Acetylene
Other Information: Not reported
Material Waste: Material
Hazardous Categories 1: FIRE
Hazardous Categories 2: PRESSURE RELEASE

Facility Id: 108828
Update Date: 11/02/2012
Case Number: 7664-41-7
Name: Gas, Ammonia, Anhydrous
Other Information: Not reported
Material Waste: Material
Hazardous Categories 1: PRESSURE RELEASE
Hazardous Categories 2: EXTREMELY HAZARDOUS

Facility Id: 108828
Update Date: 11/02/2012
Case Number: 7440-37-1
Name: Gas, Argon
Other Information: Not reported
Material Waste: Material
Hazardous Categories 1: PRESSURE RELEASE
Hazardous Categories 2: Not reported

Facility Id: 108828
Update Date: 11/02/2012
Case Number: 7440-59-7
Name: Gas, Helium, Grade A
Other Information: Not reported
Material Waste: Material

**SOLAR TURBINES HARBOR DRIVE FA (Continued)** **S100277322**

Hazardous Categories 1: PRESSURE RELEASE
Hazardous Categories 2: Not reported

Facility Id: 108828
Update Date: 11/02/2012
Case Number: 7727-37-9
Name: Gas, Zero Grade Nitrogen 99.998%
Other Information: Not reported
Material Waste: Material
Hazardous Categories 1: PRESSURE RELEASE
Hazardous Categories 2: Not reported

Facility Id: 108828
Update Date: 11/02/2012
Case Number: Not reported
Name: TURCO RUST BLOC
Other Information: Not reported
Material Waste: Material
Hazardous Categories 1: CHRONIC
Hazardous Categories 2: Not reported

Facility Id: 108828
Update Date: 11/02/2012
Case Number: Not reported
Name: WASTE 902 INFECTIOUS WASTE, SHARPS
Other Information: SHARPS ISOLYZER
Material Waste: Waste
Hazardous Categories 1: Not reported
Hazardous Categories 2: Not reported

Facility Id: 108828
Update Date: 11/02/2012
Case Number: 67-64-1
Name: Acetone
Other Information: Not reported
Material Waste: Material
Hazardous Categories 1: FIRE
Hazardous Categories 2: ACUTE

Facility Id: 108828
Update Date: 11/02/2012
Case Number: 64-02-8
Name: ALAC CLEANER
Other Information: Not reported
Material Waste: Material
Hazardous Categories 1: Not reported
Hazardous Categories 2: Not reported

Facility Id: 108828
Update Date: 11/02/2012
Case Number: 112-34-5
Name: BLUEGOLD CLEANER
Other Information: Not reported
Material Waste: Material
Hazardous Categories 1: Not reported
Hazardous Categories 2: Not reported

**SOLAR TURBINES HARBOR DRIVE FA (Continued)** **S100277322**

Facility Id: 108828
Update Date: 11/02/2012
Case Number: 10028-22-5
Name: Deoxidizer Surface
Other Information: Not reported
Material Waste: Material
Hazardous Categories 1: ACUTE
Hazardous Categories 2: Not reported

Facility Id: 108828
Update Date: 11/02/2012
Case Number: 76-13-1
Name: Freon PCA CC12FCC1F2
Other Information: Not reported
Material Waste: Material
Hazardous Categories 1: ACUTE
Hazardous Categories 2: Not reported

Facility Id: 108828
Update Date: 11/02/2012
Case Number: 12-43-8
Name: Gas, CO2 Weld Grade
Other Information: Not reported
Material Waste: Material
Hazardous Categories 1: PRESSURE RELEASE
Hazardous Categories 2: ACUTE

Facility Id: 108828
Update Date: 11/02/2012
Case Number: 115-7-1
Name: Gas, Propylene
Other Information: Not reported
Material Waste: Material
Hazardous Categories 1: FIRE
Hazardous Categories 2: PRESSURE RELEASE

Facility Id: 108828
Update Date: 11/02/2012
Case Number: 1333-74-0
Name: GAS; BLK HYDROGEN
Other Information: Not reported
Material Waste: Material
Hazardous Categories 1: FIRE
Hazardous Categories 2: PRESSURE RELEASE

Facility Id: 108828
Update Date: 11/02/2012
Case Number: Not reported
Name: TRIDENT 6137
Other Information: COOLING TOWER TREATMENT
Material Waste: Material
Hazardous Categories 1: CHRONIC
Hazardous Categories 2: Not reported

Facility Id: 108828
Update Date: 11/02/2012
Case Number: Not reported

**SOLAR TURBINES HARBOR DRIVE FA (Continued)** **S100277322**

| | |
|---|---|
| Name: | WASTE 181 INORGANIC SOLID WASTE (OTHER) |
| Other Information: | LITHIUM BATTS |
| Material Waste: | Waste |
| Hazardous Categories 1: | Not reported |
| Hazardous Categories 2: | Not reported |
| | |
| Facility Id: | 108828 |
| Update Date: | 11/02/2012 |
| Case Number: | Not reported |
| Name: | WASTE 491 UNSPECIFIED SLUDGE WASTE |
| Other Information: | FILTER PRESS OILY DEBRIS |
| Material Waste: | Waste |
| Hazardous Categories 1: | Not reported |
| Hazardous Categories 2: | Not reported |
| | |
| Facility Id: | 108828 |
| Update Date: | 11/02/2012 |
| Case Number: | 7647-1-0 |
| Name: | Acid Hydrochloric |
| Other Information: | Not reported |
| Material Waste: | Material |
| Hazardous Categories 1: | ACUTE |
| Hazardous Categories 2: | Not reported |
| | |
| Facility Id: | 108828 |
| Update Date: | 11/02/2012 |
| Case Number: | 1312-76-1 |
| Name: | Cleaner Alkaline, Sodium Hydroxide |
| Other Information: | Not reported |
| Material Waste: | Material |
| Hazardous Categories 1: | ACUTE |
| Hazardous Categories 2: | Not reported |
| | |
| Facility Id: | 108828 |
| Update Date: | 11/02/2012 |
| Case Number: | 107-41-5 |
| Name: | Emulsifier Hydrophilic |
| Other Information: | Not reported |
| Material Waste: | Material |
| Hazardous Categories 1: | ACUTE |
| Hazardous Categories 2: | Not reported |
| | |
| Facility Id: | 108828 |
| Update Date: | 11/02/2012 |
| Case Number: | 124-38-9 |
| Name: | Gas Blk liquid Carbon Dioxide |
| Other Information: | Not reported |
| Material Waste: | Material |
| Hazardous Categories 1: | PRESSURE RELEASE |
| Hazardous Categories 2: | Not reported |
| | |
| Facility Id: | 108828 |
| Update Date: | 11/02/2012 |
| Case Number: | 1333-74-0 |
| Name: | Gas, 40% Hydrogen 60% Helium |
| Other Information: | Not reported |
| Material Waste: | Material |

**SOLAR TURBINES HARBOR DRIVE FA (Continued)** **S100277322**

Hazardous Categories 1: FIRE
Hazardous Categories 2: PRESSURE RELEASE

Facility Id: 108828
Update Date: 11/02/2012
Case Number: 7440-59-7
Name: Gas, 90% Helium 7 1/2% Argon 2 1/2% CO2
Other Information: Not reported
Material Waste: Material
Hazardous Categories 1: PRESSURE RELEASE
Hazardous Categories 2: Not reported

Facility Id: 108828
Update Date: 11/02/2012
Case Number: 64742-47-2
Name: Oil Water Displacing
Other Information: AQUASORB (TURBO)
Material Waste: Material
Hazardous Categories 1: FIRE
Hazardous Categories 2: Not reported

Facility Id: 108828
Update Date: 11/02/2012
Case Number: 74-98-6
Name: PROPANE
Other Information: LIQUID BULK
Material Waste: Material
Hazardous Categories 1: FIRE
Hazardous Categories 2: Not reported

Facility Id: 108828
Update Date: 11/02/2012
Case Number: 8052-41-3
Name: Solvent Stoddard
Other Information: Not reported
Material Waste: Material
Hazardous Categories 1: FIRE
Hazardous Categories 2: ACUTE

Facility Id: 108828
Update Date: 11/02/2012
Case Number: 11-76-2
Name: TURCO CLEANER
Other Information: Not reported
Material Waste: Material
Hazardous Categories 1: Not reported
Hazardous Categories 2: Not reported

Facility Id: 108828
Update Date: 11/02/2012
Case Number: Not reported
Name: WASTE 222 OIL/WATER SEPARATION SLUDGE
Other Information: USED OIL TANKS
Material Waste: Waste
Hazardous Categories 1: Not reported
Hazardous Categories 2: Not reported

**SOLAR TURBINES HARBOR DRIVE FA (Continued)** **S100277322**

Facility Id: 108828
Update Date: 11/02/2012
Case Number: 630-8-0
Name: Gas, <5% Carbon Monoxide in Nitrogen
Other Information: Not reported
Material Waste: Material
Hazardous Categories 1: FIRE
Hazardous Categories 2: PRESSURE RELEASE

Facility Id: 108828
Update Date: 11/02/2012
Case Number: 7440-37-1
Name: Gas, 75% Argon 25% CO2
Other Information: Not reported
Material Waste: Material
Hazardous Categories 1: PRESSURE RELEASE
Hazardous Categories 2: Not reported

Facility Id: 108828
Update Date: 11/02/2012
Case Number: 1333-74-0
Name: Gas, Hydrogen
Other Information: Not reported
Material Waste: Material
Hazardous Categories 1: FIRE
Hazardous Categories 2: PRESSURE RELEASE

Facility Id: 108828
Update Date: 11/02/2012
Case Number: 7440-02-0
Name: Metal Spray Powder
Other Information: Not reported
Material Waste: Material
Hazardous Categories 1: CHRONIC
Hazardous Categories 2: Not reported

Violations Active Permits:

Facility Id: 108828
Update Date: 11/02/2012
Inspection Date: 08/23/2011
Violation Code: 6HV0303
Violation: WASTE TRANSPORT W/O MANIFEST
Violation Citation: Hazardous waste generator has transported a hazardous waste off-site without preparing a manifest prior to transport. 66262.20(a), 25160.2(b)9
Activity: ACTIVE

Facility Id: 108828
Update Date: 11/02/2012
Inspection Date: 01/25/2006
Violation Code: 6HV0209
Violation: WASTE ONSITE >90/180/270 DAYS
Violation Citation: Hazardous waste is stored in excess of allowable time period (90 days) without a State permit or written variance. CCR 25201(a) & 66262.34(a)&( c)
Activity: ACTIVE

**SOLAR TURBINES HARBOR DRIVE FA (Continued)** **S100277322**

Facility Id: 108828
Update Date: 11/02/2012
Inspection Date: 05/01/2008
Violation Code: 6HV1017
Violation: HMBP NOT CERTIFIED ANNUALLY
Violation Citation: Business Plan not certified annually. 25505(d) & (e)(2)
Activity: ACTIVE

Facility Id: 108828
Update Date: 11/02/2012
Inspection Date: 08/23/2011
Violation Code: 6HV0148
Violation: WASTE ANALYSIS RECORDS NOT AVAILABLE.
Violation Citation: Failed to keep copies of analytical results, waste analysis records, or waste determination results. (3 years) 66262.40( c)
Activity: ACTIVE

Facility Id: 108828
Update Date: 11/02/2012
Inspection Date: 08/23/2011
Violation Code: 6HV0146
Violation: NO ERM EXEMPTION CLAIM DOCUMENTS
Violation Citation: Failed to have adequate records demonstrating claim of exemption for Excluded Recyclable Material (ERM). 25143.2(f) & 66261.2(g)
Activity: ACTIVE

Facility Id: 108828
Update Date: 11/02/2012
Inspection Date: 08/23/2011
Violation Code: 6HV0238
Violation: FAILED TO MANAGE UW IN A MANNER TO PREVE
Violation Citation: Failed to manage UW in a manner to prevent release(s) to the environment. 66273.33 & 66273.33.5
Activity: ACTIVE

Facility Id: 108828
Update Date: 11/02/2012
Inspection Date: 08/16/2004
Violation Code: 6HV1601
Violation: HAZWASTE TANKS W/O P.E. ASSESSMENT
Violation Citation: Failed to obtain a P.E. assessment for hazardous waste tank system. 66265.191(a) or 66265.192(a)
Activity: ACTIVE

Facility Id: 108828
Update Date: 11/02/2012
Inspection Date: 05/01/2008
Violation Code: 6HV0145
Violation: ERM REPORT NOT SUBMITTED TO HMD
Violation Citation: Excluded recyclable materials report not submitted biennially to HMD &/or available. 25143.10
Activity: ACTIVE

Facility Id: 108828
Update Date: 11/02/2012
Inspection Date: 08/23/2011
Violation Code: 6HV0209

**SOLAR TURBINES HARBOR DRIVE FA (Continued)** **S100277322**

| | |
|---|---|
| Violation: | WASTE ONSITE >90/180/270 DAYS |
| Violation Citation: | Hazardous waste is stored in excess of allowable time period (90 days) without a State permit or written variance. CCR 25201(a) & 66262.34(a)&( c) |
| Activity: | ACTIVE |
| | |
| Facility Id: | 108828 |
| Update Date: | 11/02/2012 |
| Inspection Date: | 05/01/2008 |
| Violation Code: | 6HV0401 |
| Violation: | TRAINING RECORDS UNAVAILABLE |
| Violation Citation: | Personnel training records are not maintained to document compliance with requirements for current and former employees. CCR 66265.16(d)&(e) |
| Activity: | ACTIVE |
| | |
| Facility Id: | 108828 |
| Update Date: | 11/02/2012 |
| Inspection Date: | 05/01/2008 |
| Violation Code: | 6HV0209 |
| Violation: | WASTE ONSITE >90/180/270 DAYS |
| Violation Citation: | Hazardous waste is stored in excess of allowable time period (90 days) without a State permit or written variance. CCR 25201(a) & 66262.34(a)&( c) |
| Activity: | ACTIVE |
| | |
| Facility Id: | 108828 |
| Update Date: | 11/02/2012 |
| Inspection Date: | 05/01/2008 |
| Violation Code: | 6HV1603 |
| Violation: | NO 2ND CONTAINMENT FOR HW TANK |
| Violation Citation: | Failed to provide proper secondary containment and/or leak detection for Hazardous waste tank system. 66265.193(a) |
| Activity: | ACTIVE |
| | |
| Facility Id: | 108828 |
| Update Date: | 11/02/2012 |
| Inspection Date: | 08/23/2011 |
| Violation Code: | 6HV0202 |
| Violation: | WASTE CONTAINER W/O LABELS |
| Violation Citation: | Hazardous waste containers &/or tanks are missing labels, accumulation date and/or are improperly labeled. CCR 66262.34(a)(2); 66262.34(a)(3) & 66262.34(f) |
| Activity: | ACTIVE |
| | |
| Facility Id: | 108828 |
| Update Date: | 11/02/2012 |
| Inspection Date: | 08/23/2011 |
| Violation Code: | 6HV1014 |
| Violation: | HMBP INCOMPLETE/NOT AMENDED |
| Violation Citation: | HMBP is incomplete/inadequate/not amended to reflect changes. 25504, 25505(a)(2) &/or 25509(a); 25505(b); 19 CCR 2729 |
| Activity: | ACTIVE |
| | |
| Facility Id: | 108828 |
| Business Type: | 6HK35 |

**SOLAR TURBINES HARBOR DRIVE FA (Continued)** **S100277322**

| | |
|---|---|
| EPA Id Number: | CAD008314908 |
| APN: | DEH-108828 |
| Last HMMD Inspection: | 08/23/2011 |
| Permit Status: | OPEN |
| Permit Expiration: | 05/31/2013 |
| Facility Owner: | SOLAR TURBINES INCORPORATED |
| Facility Address: | P O BOX 85376 |
| Facility City: | SAN DIEGO |
| Facility State: | CA |
| Facility Zip: | 92186-5376 |
| UST Owner: | SOLAR TURBINES |
| Handle Regulated Hazmat: | Y |
| Own Or Operate UST: | Not reported |
| Subject To APSA: | Not reported |
| Generate Haz Waste: | Y |
| Treat Haz Waste: | Y |
| Generate Medical Waste: | Not reported |

UST:

| | |
|---|---|
| UST Name: | UNDERGROUND TANK 108828 T016 |
| Last Update: | 2012-11-02 14:17:38 |
| Permit Number: | 108828 |
| Tank Type: | SINGLE WALL |
| Additional Id: | STAND-ALONE TANK |
| Capacity Gallons: | 500 |
| UST Contents: | OTHER |
| Other Content Info: | MACHINE COOLANT |
| Reg Status: | EXEMPT |
| Remove Close Date: | Not reported |
| Year Installed: | Not reported |
| Pipe Type: | Not reported |
| Delivery System: | Not reported |
| Monitor Code: | 99 |
| UST Monitor Method: | OTHER - BLIND REMARK REQUIRED |

| | |
|---|---|
| UST Name: | UNDERGROUND TANK 108828 T017 |
| Last Update: | 2012-11-02 14:17:38 |
| Permit Number: | 108828 |
| Tank Type: | SINGLE WALL |
| Additional Id: | AT5437 |
| Capacity Gallons: | 1300 |
| UST Contents: | JET FUEL |
| Other Content Info: | Not reported |
| Reg Status: | REMOVED |
| Remove Close Date: | 2009-11-19 00:00:00 |
| Year Installed: | Not reported |
| Pipe Type: | Not reported |
| Delivery System: | Not reported |
| Monitor Code: | 90 |
| UST Monitor Method: | NO MONITORING ALTERNATIVE SELECTED. VERIFY AND ENTER MONITORING ALTERNATIVE DURING INSPECTION |

| | |
|---|---|
| UST Name: | UNDERGROUND TANK 108828 T018 |
| Last Update: | 2012-11-02 14:17:38 |
| Permit Number: | 108828 |
| Tank Type: | SINGLE WALL |
| Additional Id: | AT5437 |
| Capacity Gallons: | 1300 |

**SOLAR TURBINES HARBOR DRIVE FA (Continued)** **S100277322**

| | |
|---|---|
| UST Contents: | JET FUEL |
| Other Content Info: | Not reported |
| Reg Status: | REMOVED |
| Remove Close Date: | 2009-11-19 00:00:00 |
| Year Installed: | Not reported |
| Pipe Type: | Not reported |
| Delivery System: | Not reported |
| Monitor Code: | 90 |
| UST Monitor Method: | NO MONITORING ALTERNATIVE SELECTED. VERIFY AND ENTER MONITORING ALTERNATIVE DURING INSPECTION |
| | |
| UST Name: | UNDERGROUND TANK 108828 T019 |
| Last Update: | 2012-11-02 14:17:38 |
| Permit Number: | 108828 |
| Tank Type: | SINGLE WALL |
| Additional Id: | AT5437 |
| Capacity Gallons: | 3000 |
| UST Contents: | JET FUEL |
| Other Content Info: | Not reported |
| Reg Status: | REMOVED |
| Remove Close Date: | 2009-11-23 00:00:00 |
| Year Installed: | Not reported |
| Pipe Type: | Not reported |
| Delivery System: | Not reported |
| Monitor Code: | 90 |
| UST Monitor Method: | NO MONITORING ALTERNATIVE SELECTED. VERIFY AND ENTER MONITORING ALTERNATIVE DURING INSPECTION |
| | |
| UST Name: | UNDERGROUND TANK 108828 T020 |
| Last Update: | 2012-11-02 14:17:38 |
| Permit Number: | 108828 |
| Tank Type: | SINGLE WALL |
| Additional Id: | AT5437 |
| Capacity Gallons: | 3000 |
| UST Contents: | JET FUEL |
| Other Content Info: | Not reported |
| Reg Status: | REMOVED |
| Remove Close Date: | 2009-12-23 00:00:00 |
| Year Installed: | Not reported |
| Pipe Type: | Not reported |
| Delivery System: | Not reported |
| Monitor Code: | 90 |
| UST Monitor Method: | NO MONITORING ALTERNATIVE SELECTED. VERIFY AND ENTER MONITORING ALTERNATIVE DURING INSPECTION |
| | |
| UST Name: | UNDERGROUND TANK 108828 T001 |
| Last Update: | 2012-11-02 14:17:38 |
| Permit Number: | 108828 |
| Tank Type: | UNKNOWN |
| Additional Id: | KEROSENE-1 |
| Capacity Gallons: | 12000 |
| UST Contents: | Not reported |
| Other Content Info: | SEE FILE FOR CONTENTS |
| Reg Status: | REMOVED |
| Remove Close Date: | 1986-04-06 00:00:00 |
| Year Installed: | 1973-01-01 00:00:00 |
| Pipe Type: | Not reported |

**SOLAR TURBINES HARBOR DRIVE FA (Continued)** **S100277322**

Delivery System: Not reported
Monitor Code: 01
UST Monitor Method: SW TANK SW SUCTION PIPE W/ SIRS: SIR DATA ANALYSIS MONTHLY, TANK TEST BIENNIALLY, PIPE TEST TRIENNIALLY

UST Name: UNDERGROUND TANK 108828 T002
Last Update: 2012-11-02 14:17:38
Permit Number: 108828
Tank Type: UNKNOWN
Additional Id: KEROSENE-2
Capacity Gallons: 12000
UST Contents: Not reported
Other Content Info: SEE FILE FOR CONTENTS
Reg Status: REMOVED
Remove Close Date: 1986-04-06 00:00:00
Year Installed: 1973-01-01 00:00:00
Pipe Type: Not reported
Delivery System: Not reported
Monitor Code: 01
UST Monitor Method: SW TANK SW SUCTION PIPE W/ SIRS: SIR DATA ANALYSIS MONTHLY, TANK TEST BIENNIALLY, PIPE TEST TRIENNIALLY

UST Name: UNDERGROUND TANK 108828 T003
Last Update: 2012-11-02 14:17:38
Permit Number: 108828
Tank Type: UNKNOWN
Additional Id: KEROSENE-3
Capacity Gallons: 12000
UST Contents: Not reported
Other Content Info: SEE FILE FOR CONTENTS
Reg Status: REMOVED
Remove Close Date: 1986-04-06 00:00:00
Year Installed: 1973-01-01 00:00:00
Pipe Type: Not reported
Delivery System: Not reported
Monitor Code: 01
UST Monitor Method: SW TANK SW SUCTION PIPE W/ SIRS: SIR DATA ANALYSIS MONTHLY, TANK TEST BIENNIALLY, PIPE TEST TRIENNIALLY

UST Name: UNDERGROUND TANK 108828 T004
Last Update: 2012-11-02 14:17:38
Permit Number: 108828
Tank Type: UNKNOWN
Additional Id: KEROSENE-4
Capacity Gallons: 12000
UST Contents: Not reported
Other Content Info: SEE FILE FOR CONTENTS
Reg Status: REMOVED
Remove Close Date: 1986-05-30 00:00:00
Year Installed: Not reported
Pipe Type: Not reported
Delivery System: Not reported
Monitor Code: 01
UST Monitor Method: SW TANK SW SUCTION PIPE W/ SIRS: SIR DATA ANALYSIS MONTHLY, TANK TEST BIENNIALLY, PIPE TEST TRIENNIALLY

UST Name: UNDERGROUND TANK 108828 T005

**SOLAR TURBINES HARBOR DRIVE FA (Continued)** **S100277322**

| | |
|---|---|
| Last Update: | 2012-11-02 14:17:38 |
| Permit Number: | 108828 |
| Tank Type: | UNKNOWN |
| Additional Id: | GASOLINE-5 |
| Capacity Gallons: | 12000 |
| UST Contents: | Not reported |
| Other Content Info: | SEE FILE FOR CONTENTS |
| Reg Status: | REMOVED |
| Remove Close Date: | 1986-05-30 00:00:00 |
| Year Installed: | Not reported |
| Pipe Type: | Not reported |
| Delivery System: | Not reported |
| Monitor Code: | 01 |
| UST Monitor Method: | SW TANK SW SUCTION PIPE W/ SIRS: SIR DATA ANALYSIS MONTHLY, TANK TEST BIENNIALLY, PIPE TEST TRIENNIALLY |

| | |
|---|---|
| UST Name: | UNDERGROUND TANK 108828 T006 |
| Last Update: | 2012-11-02 14:17:38 |
| Permit Number: | 108828 |
| Tank Type: | UNKNOWN |
| Additional Id: | DIESEL-6 |
| Capacity Gallons: | 12000 |
| UST Contents: | Not reported |
| Other Content Info: | SEE FILE FOR CONTENTS |
| Reg Status: | REMOVED |
| Remove Close Date: | 1986-05-30 00:00:00 |
| Year Installed: | Not reported |
| Pipe Type: | Not reported |
| Delivery System: | Not reported |
| Monitor Code: | 01 |
| UST Monitor Method: | SW TANK SW SUCTION PIPE W/ SIRS: SIR DATA ANALYSIS MONTHLY, TANK TEST BIENNIALLY, PIPE TEST TRIENNIALLY |

| | |
|---|---|
| UST Name: | UNDERGROUND TANK 108828 T007 |
| Last Update: | 2012-11-02 14:17:38 |
| Permit Number: | 108828 |
| Tank Type: | UNKNOWN |
| Additional Id: | JP-4FUEL-7 |
| Capacity Gallons: | 6000 |
| UST Contents: | Not reported |
| Other Content Info: | SEE FILE FOR CONTENTS |
| Reg Status: | REMOVED |
| Remove Close Date: | 1986-05-30 00:00:00 |
| Year Installed: | Not reported |
| Pipe Type: | Not reported |
| Delivery System: | Not reported |
| Monitor Code: | 01 |
| UST Monitor Method: | SW TANK SW SUCTION PIPE W/ SIRS: SIR DATA ANALYSIS MONTHLY, TANK TEST BIENNIALLY, PIPE TEST TRIENNIALLY |

| | |
|---|---|
| UST Name: | UNDERGROUND TANK 108828 T008 |
| Last Update: | 2012-11-02 14:17:38 |
| Permit Number: | 108828 |
| Tank Type: | UNKNOWN |
| Additional Id: | GASOLINE-8 |
| Capacity Gallons: | 6000 |
| UST Contents: | Not reported |

**SOLAR TURBINES HARBOR DRIVE FA (Continued)** **S100277322**

Other Content Info: SEE FILE FOR CONTENTS
Reg Status: REMOVED
Remove Close Date: 1986-05-30 00:00:00
Year Installed: Not reported
Pipe Type: Not reported
Delivery System: Not reported
Monitor Code: 01
UST Monitor Method: SW TANK SW SUCTION PIPE W/ SIRS: SIR DATA ANALYSIS MONTHLY, TANK TEST BIENNIALLY, PIPE TEST TRIENNIALLY

UST Name: UNDERGROUND TANK 108828 T009
Last Update: 2012-11-02 14:17:38
Permit Number: 108828
Tank Type: UNKNOWN
Additional Id: JET-AFUEL
Capacity Gallons: 5000
UST Contents: Not reported
Other Content Info: SEE FILE FOR CONTENTS
Reg Status: REMOVED
Remove Close Date: 1986-11-06 00:00:00
Year Installed: Not reported
Pipe Type: Not reported
Delivery System: Not reported
Monitor Code: 01
UST Monitor Method: SW TANK SW SUCTION PIPE W/ SIRS: SIR DATA ANALYSIS MONTHLY, TANK TEST BIENNIALLY, PIPE TEST TRIENNIALLY

UST Name: UNDERGROUND TANK 108828 T010
Last Update: 2012-11-02 14:17:38
Permit Number: 108828
Tank Type: UNKNOWN
Additional Id: JP-5FUEL10
Capacity Gallons: 5000
UST Contents: Not reported
Other Content Info: SEE FILE FOR CONTENTS
Reg Status: REMOVED
Remove Close Date: 1986-11-06 00:00:00
Year Installed: 1978-01-01 00:00:00
Pipe Type: Not reported
Delivery System: Not reported
Monitor Code: 01
UST Monitor Method: SW TANK SW SUCTION PIPE W/ SIRS: SIR DATA ANALYSIS MONTHLY, TANK TEST BIENNIALLY, PIPE TEST TRIENNIALLY

UST Name: UNDERGROUND TANK 108828 T011
Last Update: 2012-11-02 14:17:38
Permit Number: 108828
Tank Type: UNKNOWN
Additional Id: JP-4FUEL11
Capacity Gallons: 10000
UST Contents: Not reported
Other Content Info: SEE FILE FOR CONTENTS
Reg Status: REMOVED
Remove Close Date: 1986-09-06 00:00:00
Year Installed: 1972-01-01 00:00:00
Pipe Type: Not reported
Delivery System: Not reported

**SOLAR TURBINES HARBOR DRIVE FA (Continued)** **S100277322**

Monitor Code: 01
UST Monitor Method: SW TANK SW SUCTION PIPE W/ SIRS: SIR DATA ANALYSIS MONTHLY, TANK TEST BIENNIALLY, PIPE TEST TRIENNIALLY

UST Name: UNDERGROUND TANK 108828 T012
Last Update: 2012-11-02 14:17:38
Permit Number: 108828
Tank Type: UNKNOWN
Additional Id: DIESEL-12
Capacity Gallons: 12000
UST Contents: Not reported
Other Content Info: SEE FILE FOR CONTENTS
Reg Status: REMOVED
Remove Close Date: 1986-11-06 00:00:00
Year Installed: 1974-01-01 00:00:00
Pipe Type: Not reported
Delivery System: Not reported
Monitor Code: 01
UST Monitor Method: SW TANK SW SUCTION PIPE W/ SIRS: SIR DATA ANALYSIS MONTHLY, TANK TEST BIENNIALLY, PIPE TEST TRIENNIALLY

UST Name: UNDERGROUND TANK 108828 T013
Last Update: 2012-11-02 14:17:38
Permit Number: 108828
Tank Type: UNKNOWN
Additional Id: DIESEL-13
Capacity Gallons: 12000
UST Contents: Not reported
Other Content Info: SEE FILE FOR CONTENTS
Reg Status: REMOVED
Remove Close Date: 1986-11-06 00:00:00
Year Installed: 1974-01-01 00:00:00
Pipe Type: Not reported
Delivery System: Not reported
Monitor Code: 01
UST Monitor Method: SW TANK SW SUCTION PIPE W/ SIRS: SIR DATA ANALYSIS MONTHLY, TANK TEST BIENNIALLY, PIPE TEST TRIENNIALLY

UST Name: UNDERGROUND TANK 108828 T014
Last Update: 2012-11-02 14:17:38
Permit Number: 108828
Tank Type: UNKNOWN
Additional Id: COOLANTS14
Capacity Gallons: 4000
UST Contents: Not reported
Other Content Info: SEE FILE FOR CONTENTS
Reg Status: REMOVED
Remove Close Date: 1986-08-29 00:00:00
Year Installed: Not reported
Pipe Type: Not reported
Delivery System: Not reported
Monitor Code: 01
UST Monitor Method: SW TANK SW SUCTION PIPE W/ SIRS: SIR DATA ANALYSIS MONTHLY, TANK TEST BIENNIALLY, PIPE TEST TRIENNIALLY

UST Name: UNDERGROUND TANK 108828 T015
Last Update: 2012-11-02 14:17:38

**SOLAR TURBINES HARBOR DRIVE FA (Continued)** **S100277322**

| | |
|---|---|
| Permit Number: | 108828 |
| Tank Type: | UNKNOWN |
| Additional Id: | AT3366 |
| Capacity Gallons: | 80 |
| UST Contents: | Not reported |
| Other Content Info: | SEE FILE FOR CONTENTS |
| Reg Status: | REMOVED |
| Remove Close Date: | 1995-10-18 00:00:00 |
| Year Installed: | Not reported |
| Pipe Type: | Not reported |
| Delivery System: | Not reported |
| Monitor Code: | 90 |
| UST Monitor Method: | NO MONITORING ALTERNATIVE SELECTED. VERIFY AND ENTER MONITORING ALTERNATIVE DURING INSPECTION. |

Active Permits:

| | |
|---|---|
| Facility Id: | 108828 |
| Update Date: | 11/02/2012 |
| Case Number: | 1317-65-3 |
| Name: | PAINT: WATER BASE |
| Other Information: | Not reported |
| Material Waste: | Material |
| Hazardous Categories 1: | ACUTE |
| Hazardous Categories 2: | Not reported |

| | |
|---|---|
| Facility Id: | 108828 |
| Update Date: | 11/02/2012 |
| Case Number: | 7757-79-1 |
| Name: | Powder Electrolyte |
| Other Information: | Not reported |
| Material Waste: | Material |
| Hazardous Categories 1: | FIRE |
| Hazardous Categories 2: | Not reported |

| | |
|---|---|
| Facility Id: | 108828 |
| Update Date: | 11/02/2012 |
| Case Number: | Not reported |
| Name: | WASTE 223 UNSPEC OIL CONTAINING WASTE |
| Other Information: | OILY SLUDGE/STEAM CLNG SL |
| Material Waste: | Waste |
| Hazardous Categories 1: | Not reported |
| Hazardous Categories 2: | Not reported |

| | |
|---|---|
| Facility Id: | 108828 |
| Update Date: | 11/02/2012 |
| Case Number: | Not reported |
| Name: | WASTE 331 OFF-SPEC,AGED,SURPLUS ORGANICS-OTHER-WST PETROLEU |
| Other Information: | WASTE PETROLEUM |
| Material Waste: | Waste |
| Hazardous Categories 1: | Not reported |
| Hazardous Categories 2: | Not reported |

| | |
|---|---|
| Facility Id: | 108828 |
| Update Date: | 11/02/2012 |
| Case Number: | 141-43-5 |
| Name: | Coolant, Machining (water base) |
| Other Information: | UNDERGROUND TANK 108828 T016 - EXEMPT |

**SOLAR TURBINES HARBOR DRIVE FA (Continued)** **S100277322**

Material Waste: Material
Hazardous Categories 1: ACUTE
Hazardous Categories 2: Not reported

Facility Id: 108828
Update Date: 11/02/2012
Case Number: 106-97-8
Name: FUEL: BUTANE
Other Information: LIQUID BULK
Material Waste: Material
Hazardous Categories 1: FIRE
Hazardous Categories 2: Not reported

Facility Id: 108828
Update Date: 11/02/2012
Case Number: 7440-37-1
Name: Gas Blk Liquid Argon
Other Information: Not reported
Material Waste: Material
Hazardous Categories 1: PRESSURE RELEASE
Hazardous Categories 2: Not reported

Facility Id: 108828
Update Date: 11/02/2012
Case Number: 7782-44-7
Name: Gas Blk liquid oxygen
Other Information: Not reported
Material Waste: Material
Hazardous Categories 1: PRESSURE RELEASE
Hazardous Categories 2: Not reported

Facility Id: 108828
Update Date: 11/02/2012
Case Number: 74-98-6
Name: Gas Blk Liquid Propane
Other Information: Not reported
Material Waste: Material
Hazardous Categories 1: FIRE
Hazardous Categories 2: PRESSURE RELEASE

Facility Id: 108828
Update Date: 11/02/2012
Case Number: Not reported
Name: WASTE 151 ASBESTOS CONTAINING WASTE
Other Information: ASBESTOS
Material Waste: Waste
Hazardous Categories 1: Not reported
Hazardous Categories 2: Not reported

Facility Id: 108828
Update Date: 11/02/2012
Case Number: Not reported
Name: WASTE 214 UNSPEC SOLVENT MIXTURE
Other Information: ACETONE, TOLUENE, FLAM LQ
Material Waste: Waste
Hazardous Categories 1: Not reported
Hazardous Categories 2: Not reported

**SOLAR TURBINES HARBOR DRIVE FA (Continued)** **S100277322**

| | |
|---|---|
| Facility Id: | 108828 |
| Update Date: | 11/02/2012 |
| Case Number: | Not reported |
| Name: | WASTE 221 WASTE OIL & MIXED OIL |
| Other Information: | Not reported |
| Material Waste: | Waste |
| Hazardous Categories 1: | Not reported |
| Hazardous Categories 2: | Not reported |

| | |
|---|---|
| Facility Id: | 108828 |
| Update Date: | 11/02/2012 |
| Case Number: | Not reported |
| Name: | WASTE 222 OIL/WATER SEPARATION SLUDGE |
| Other Information: | WASTE PETROLEUM OIL/WATER |
| Material Waste: | Waste |
| Hazardous Categories 1: | Not reported |
| Hazardous Categories 2: | Not reported |

| | |
|---|---|
| Facility Id: | 108828 |
| Update Date: | 11/02/2012 |
| Case Number: | Not reported |
| Name: | WASTE 261 POLYCHLORINATED BIPHENYLS |
| Other Information: | PCB BALLASTS |
| Material Waste: | Waste |
| Hazardous Categories 1: | Not reported |
| Hazardous Categories 2: | Not reported |

| | |
|---|---|
| Facility Id: | 108828 |
| Update Date: | 11/02/2012 |
| Case Number: | Not reported |
| Name: | WASTE 461 PAINT SLUDGE |
| Other Information: | OIL BASED PAINT |
| Material Waste: | Waste |
| Hazardous Categories 1: | Not reported |
| Hazardous Categories 2: | Not reported |

| | |
|---|---|
| Facility Id: | 108828 |
| Update Date: | 11/02/2012 |
| Case Number: | 10124-37-5 |
| Name: | Compound Cryscoat |
| Other Information: | Not reported |
| Material Waste: | Material |
| Hazardous Categories 1: | ACUTE |
| Hazardous Categories 2: | Not reported |

| | |
|---|---|
| Facility Id: | 108828 |
| Update Date: | 11/02/2012 |
| Case Number: | 7440-59-7 |
| Name: | Gas, 45% Helium in Nitrogen |
| Other Information: | Not reported |
| Material Waste: | Material |
| Hazardous Categories 1: | PRESSURE RELEASE |
| Hazardous Categories 2: | Not reported |

| | |
|---|---|
| Facility Id: | 108828 |
| Update Date: | 11/02/2012 |
| Case Number: | 7727-37-9 |

**SOLAR TURBINES HARBOR DRIVE FA (Continued)** **S100277322**

Name: Gas, Hydrocarbon Free Air
Other Information: Not reported
Material Waste: Material
Hazardous Categories 1: PRESSURE RELEASE
Hazardous Categories 2: Not reported

Facility Id: 108828
Update Date: 11/02/2012
Case Number: Not reported
Name: WASTE 343 UNSPEC ORGANIC LIQUID MIXTURE
Other Information: WATER BASE PAINT
Material Waste: Waste
Hazardous Categories 1: Not reported
Hazardous Categories 2: Not reported

Facility Id: 108828
Update Date: 11/02/2012
Case Number: Not reported
Name: WASTE 491 UNSPECIFIED SLUDGE WASTE
Other Information: GRINDING GRIT/CHROME - ERM
Material Waste: Waste
Hazardous Categories 1: Not reported
Hazardous Categories 2: Not reported

Facility Id: 108828
Update Date: 11/02/2012
Case Number: 7727-37-9
Name: Gas Blk Liquid Nitrogen
Other Information: Not reported
Material Waste: Material
Hazardous Categories 1: PRESSURE RELEASE
Hazardous Categories 2: Not reported

Facility Id: 108828
Update Date: 11/02/2012
Case Number: 7727-73-9
Name: Gas, Nitrogen
Other Information: Not reported
Material Waste: Material
Hazardous Categories 1: PRESSURE RELEASE
Hazardous Categories 2: Not reported

Facility Id: 108828
Update Date: 11/02/2012
Case Number: 7782-44-7
Name: Gas, Oxygen
Other Information: Not reported
Material Waste: Material
Hazardous Categories 1: PRESSURE RELEASE
Hazardous Categories 2: Not reported

Facility Id: 108828
Update Date: 11/02/2012
Case Number: 63449-39-8
Name: Oil Cutting
Other Information: Not reported
Material Waste: Material

**SOLAR TURBINES HARBOR DRIVE FA (Continued)** **S100277322**

Hazardous Categories 1: FIRE
Hazardous Categories 2: Not reported

Facility Id: 108828
Update Date: 11/02/2012
Case Number: 8008-20-6
Name: Oil Lubricating
Other Information: Not reported
Material Waste: Material
Hazardous Categories 1: FIRE
Hazardous Categories 2: Not reported

Facility Id: 108828
Update Date: 11/02/2012
Case Number: Not reported
Name: WASTE 134 AQUEOUS SOL'N W/LESS 10% ORG
Other Information: WATER, OIL, COOLANT
Material Waste: Waste
Hazardous Categories 1: Not reported
Hazardous Categories 2: Not reported

Facility Id: 108828
Update Date: 11/02/2012
Case Number: 527-7-1
Name: Cleaner Machine Coolant (<10%)
Other Information: Not reported
Material Waste: Material
Hazardous Categories 1: ACUTE
Hazardous Categories 2: Not reported

Facility Id: 108828
Update Date: 11/02/2012
Case Number: 7664-38-2
Name: Compound Manganese
Other Information: Not reported
Material Waste: Material
Hazardous Categories 1: ACUTE
Hazardous Categories 2: Not reported

Facility Id: 108828
Update Date: 11/02/2012
Case Number: 91-20-3
Name: DIESEL
Other Information: Not reported
Material Waste: Material
Hazardous Categories 1: FIRE
Hazardous Categories 2: CHRONIC

Facility Id: 108828
Update Date: 11/02/2012
Case Number: 8008-20-6
Name: Fuel Diesel
Other Information: Not reported
Material Waste: Material
Hazardous Categories 1: FIRE
Hazardous Categories 2: Not reported

**SOLAR TURBINES HARBOR DRIVE FA (Continued)** **S100277322**

| | |
|---|---|
| Facility Id: | 108828 |
| Update Date: | 11/02/2012 |
| Case Number: | 630-8-0 |
| Name: | Gas, <4.6 PPM Co <9.1% Co2 in Nitrogen |
| Other Information: | Not reported |
| Material Waste: | Material |
| Hazardous Categories 1: | FIRE |
| Hazardous Categories 2: | PRESSURE RELEASE |

| | |
|---|---|
| Facility Id: | 108828 |
| Update Date: | 11/02/2012 |
| Case Number: | 124-38-0 |
| Name: | Gas, CO2 Syphon |
| Other Information: | Not reported |
| Material Waste: | Material |
| Hazardous Categories 1: | PRESSURE RELEASE |
| Hazardous Categories 2: | ACUTE |

| | |
|---|---|
| Facility Id: | 108828 |
| Update Date: | 11/02/2012 |
| Case Number: | 64741-65-7 |
| Name: | PAINT: OIL BASE |
| Other Information: | Not reported |
| Material Waste: | Material |
| Hazardous Categories 1: | FIRE |
| Hazardous Categories 2: | Not reported |

| | |
|---|---|
| Facility Id: | 108828 |
| Update Date: | 11/02/2012 |
| Case Number: | 7691-52-9 |
| Name: | SODIUM HYPOCHLORITE |
| Other Information: | BLEACH |
| Material Waste: | Material |
| Hazardous Categories 1: | REACTIVE |
| Hazardous Categories 2: | Not reported |

| | |
|---|---|
| Facility Id: | 108828 |
| Update Date: | 11/02/2012 |
| Case Number: | 78-93-3 |
| Name: | Solvent MEK |
| Other Information: | Not reported |
| Material Waste: | Material |
| Hazardous Categories 1: | FIRE |
| Hazardous Categories 2: | ACUTE |

| | |
|---|---|
| Facility Id: | 108828 |
| Update Date: | 11/02/2012 |
| Case Number: | 111-76-2 |
| Name: | Stripper Waxie |
| Other Information: | Not reported |
| Material Waste: | Material |
| Hazardous Categories 1: | ACUTE |
| Hazardous Categories 2: | Not reported |

| | |
|---|---|
| Facility Id: | 108828 |
| Update Date: | 11/02/2012 |
| Case Number: | Not reported |

**SOLAR TURBINES HARBOR DRIVE FA (Continued)** **S100277322**

Name: WASTE 181 INORGANIC SOLID WASTE (OTHER)
Other Information: FILTERS W/METALS
Material Waste: Waste
Hazardous Categories 1: Not reported
Hazardous Categories 2: Not reported

Facility Id: 108828
Update Date: 11/02/2012
Case Number: Not reported
Name: WASTE 331 OFF-SPEC,AGED,SURPLUS ORGANICS
Other Information: RESINS ORGANICS
Material Waste: Waste
Hazardous Categories 1: Not reported
Hazardous Categories 2: Not reported

Facility Id: 108828
Update Date: 11/02/2012
Case Number: Not reported
Name: WASTE 352 ORGANIC SOLIDS (OTHER)
Other Information: RAGS WITH ACETONE
Material Waste: Waste
Hazardous Categories 1: Not reported
Hazardous Categories 2: Not reported

Facility Id: 108828
Update Date: 11/02/2012
Case Number: 7697-37-2
Name: Acid Nitric
Other Information: Not reported
Material Waste: Material
Hazardous Categories 1: ACUTE
Hazardous Categories 2: EXTREMELY HAZARDOUS

Facility Id: 108828
Update Date: 11/02/2012
Case Number: 7664-93-9
Name: Acid Sulfuric
Other Information: Not reported
Material Waste: Material
Hazardous Categories 1: ACUTE
Hazardous Categories 2: Not reported

Facility Id: 108828
Update Date: 11/02/2012
Case Number: 8002-9-3
Name: Cleaner Kleen Pine, Pineoil
Other Information: Not reported
Material Waste: Material
Hazardous Categories 1: ACUTE
Hazardous Categories 2: Not reported

Facility Id: 108828
Update Date: 11/02/2012
Case Number: 10102-43-9
Name: Gas, <250 PPM Nitric Oxide in Nitrogen
Other Information: Not reported
Material Waste: Material

**SOLAR TURBINES HARBOR DRIVE FA (Continued)** **S100277322**

Hazardous Categories 1: PRESSURE RELEASE
Hazardous Categories 2: Not reported

Facility Id: 108828
Update Date: 11/02/2012
Case Number: 124-38-9
Name: Gas, <76% Carbon Dioxide in Nitrogen
Other Information: Not reported
Material Waste: Material
Hazardous Categories 1: PRESSURE RELEASE
Hazardous Categories 2: Not reported

Facility Id: 108828
Update Date: 11/02/2012
Case Number: 74-82-8
Name: Gas, <910 PPM Methane in Air
Other Information: Not reported
Material Waste: Material
Hazardous Categories 1: FIRE
Hazardous Categories 2: PRESSURE RELEASE

Facility Id: 108828
Update Date: 11/02/2012
Case Number: 7440-37-1
Name: Gas, 95% Argon 5% Hydrogen
Other Information: Not reported
Material Waste: Material
Hazardous Categories 1: FIRE
Hazardous Categories 2: PRESSURE RELEASE

Facility Id: 108828
Update Date: 11/02/2012
Case Number: 74-86-2
Name: Gas, Acetylene
Other Information: Not reported
Material Waste: Material
Hazardous Categories 1: FIRE
Hazardous Categories 2: PRESSURE RELEASE

Facility Id: 108828
Update Date: 11/02/2012
Case Number: 7664-41-7
Name: Gas, Ammonia, Anhydrous
Other Information: Not reported
Material Waste: Material
Hazardous Categories 1: PRESSURE RELEASE
Hazardous Categories 2: EXTREMELY HAZARDOUS

Facility Id: 108828
Update Date: 11/02/2012
Case Number: 7440-37-1
Name: Gas, Argon
Other Information: Not reported
Material Waste: Material
Hazardous Categories 1: PRESSURE RELEASE
Hazardous Categories 2: Not reported

**SOLAR TURBINES HARBOR DRIVE FA (Continued)** **S100277322**

| | |
|---|---|
| Facility Id: | 108828 |
| Update Date: | 11/02/2012 |
| Case Number: | 7440-59-7 |
| Name: | Gas, Helium, Grade A |
| Other Information: | Not reported |
| Material Waste: | Material |
| Hazardous Categories 1: | PRESSURE RELEASE |
| Hazardous Categories 2: | Not reported |

| | |
|---|---|
| Facility Id: | 108828 |
| Update Date: | 11/02/2012 |
| Case Number: | 7727-37-9 |
| Name: | Gas, Zero Grade Nitrogen 99.998% |
| Other Information: | Not reported |
| Material Waste: | Material |
| Hazardous Categories 1: | PRESSURE RELEASE |
| Hazardous Categories 2: | Not reported |

| | |
|---|---|
| Facility Id: | 108828 |
| Update Date: | 11/02/2012 |
| Case Number: | Not reported |
| Name: | TURCO RUST BLOC |
| Other Information: | Not reported |
| Material Waste: | Material |
| Hazardous Categories 1: | CHRONIC |
| Hazardous Categories 2: | Not reported |

| | |
|---|---|
| Facility Id: | 108828 |
| Update Date: | 11/02/2012 |
| Case Number: | Not reported |
| Name: | WASTE 902 INFECTIOUS WASTE, SHARPS |
| Other Information: | SHARPS ISOLYZER |
| Material Waste: | Waste |
| Hazardous Categories 1: | Not reported |
| Hazardous Categories 2: | Not reported |

| | |
|---|---|
| Facility Id: | 108828 |
| Update Date: | 11/02/2012 |
| Case Number: | 67-64-1 |
| Name: | Acetone |
| Other Information: | Not reported |
| Material Waste: | Material |
| Hazardous Categories 1: | FIRE |
| Hazardous Categories 2: | ACUTE |

| | |
|---|---|
| Facility Id: | 108828 |
| Update Date: | 11/02/2012 |
| Case Number: | 64-02-8 |
| Name: | ALAC CLEANER |
| Other Information: | Not reported |
| Material Waste: | Material |
| Hazardous Categories 1: | Not reported |
| Hazardous Categories 2: | Not reported |

| | |
|---|---|
| Facility Id: | 108828 |
| Update Date: | 11/02/2012 |
| Case Number: | 112-34-5 |

**SOLAR TURBINES HARBOR DRIVE FA (Continued)** **S100277322**

Name: BLUEGOLD CLEANER
Other Information: Not reported
Material Waste: Material
Hazardous Categories 1: Not reported
Hazardous Categories 2: Not reported

Facility Id: 108828
Update Date: 11/02/2012
Case Number: 10028-22-5
Name: Deoxidizer Surface
Other Information: Not reported
Material Waste: Material
Hazardous Categories 1: ACUTE
Hazardous Categories 2: Not reported

Facility Id: 108828
Update Date: 11/02/2012
Case Number: 76-13-1
Name: Freon PCA CC12FCC1F2
Other Information: Not reported
Material Waste: Material
Hazardous Categories 1: ACUTE
Hazardous Categories 2: Not reported

Facility Id: 108828
Update Date: 11/02/2012
Case Number: 12-43-8
Name: Gas, CO2 Weld Grade
Other Information: Not reported
Material Waste: Material
Hazardous Categories 1: PRESSURE RELEASE
Hazardous Categories 2: ACUTE

Facility Id: 108828
Update Date: 11/02/2012
Case Number: 115-7-1
Name: Gas, Propylene
Other Information: Not reported
Material Waste: Material
Hazardous Categories 1: FIRE
Hazardous Categories 2: PRESSURE RELEASE

Facility Id: 108828
Update Date: 11/02/2012
Case Number: 1333-74-0
Name: GAS; BLK HYDROGEN
Other Information: Not reported
Material Waste: Material
Hazardous Categories 1: FIRE
Hazardous Categories 2: PRESSURE RELEASE

Facility Id: 108828
Update Date: 11/02/2012
Case Number: Not reported
Name: TRIDENT 6137
Other Information: COOLING TOWER TREATMENT
Material Waste: Material

**SOLAR TURBINES HARBOR DRIVE FA (Continued)** **S100277322**

Hazardous Categories 1: CHRONIC
Hazardous Categories 2: Not reported

Facility Id: 108828
Update Date: 11/02/2012
Case Number: Not reported
Name: WASTE 181 INORGANIC SOLID WASTE (OTHER)
Other Information: LITHIUM BATTS
Material Waste: Waste
Hazardous Categories 1: Not reported
Hazardous Categories 2: Not reported

Facility Id: 108828
Update Date: 11/02/2012
Case Number: Not reported
Name: WASTE 491 UNSPECIFIED SLUDGE WASTE
Other Information: FILTER PRESS OILY DEBRIS
Material Waste: Waste
Hazardous Categories 1: Not reported
Hazardous Categories 2: Not reported

Facility Id: 108828
Update Date: 11/02/2012
Case Number: 7647-1-0
Name: Acid Hydrochloric
Other Information: Not reported
Material Waste: Material
Hazardous Categories 1: ACUTE
Hazardous Categories 2: Not reported

Facility Id: 108828
Update Date: 11/02/2012
Case Number: 1312-76-1
Name: Cleaner Alkaline, Sodium Hydroxide
Other Information: Not reported
Material Waste: Material
Hazardous Categories 1: ACUTE
Hazardous Categories 2: Not reported

Facility Id: 108828
Update Date: 11/02/2012
Case Number: 107-41-5
Name: Emulsifier Hydrophilic
Other Information: Not reported
Material Waste: Material
Hazardous Categories 1: ACUTE
Hazardous Categories 2: Not reported

Facility Id: 108828
Update Date: 11/02/2012
Case Number: 124-38-9
Name: Gas Blk liquid Carbon Dioxide
Other Information: Not reported
Material Waste: Material
Hazardous Categories 1: PRESSURE RELEASE
Hazardous Categories 2: Not reported

**SOLAR TURBINES HARBOR DRIVE FA (Continued)** **S100277322**

| | |
|---|---|
| Facility Id: | 108828 |
| Update Date: | 11/02/2012 |
| Case Number: | 1333-74-0 |
| Name: | Gas, 40% Hydrogen 60% Helium |
| Other Information: | Not reported |
| Material Waste: | Material |
| Hazardous Categories 1: | FIRE |
| Hazardous Categories 2: | PRESSURE RELEASE |

| | |
|---|---|
| Facility Id: | 108828 |
| Update Date: | 11/02/2012 |
| Case Number: | 7440-59-7 |
| Name: | Gas, 90% Helium 7 1/2% Argon 2 1/2% CO2 |
| Other Information: | Not reported |
| Material Waste: | Material |
| Hazardous Categories 1: | PRESSURE RELEASE |
| Hazardous Categories 2: | Not reported |

| | |
|---|---|
| Facility Id: | 108828 |
| Update Date: | 11/02/2012 |
| Case Number: | 64742-47-2 |
| Name: | Oil Water Displacing |
| Other Information: | AQUASORB (TURBO) |
| Material Waste: | Material |
| Hazardous Categories 1: | FIRE |
| Hazardous Categories 2: | Not reported |

| | |
|---|---|
| Facility Id: | 108828 |
| Update Date: | 11/02/2012 |
| Case Number: | 74-98-6 |
| Name: | PROPANE |
| Other Information: | LIQUID BULK |
| Material Waste: | Material |
| Hazardous Categories 1: | FIRE |
| Hazardous Categories 2: | Not reported |

| | |
|---|---|
| Facility Id: | 108828 |
| Update Date: | 11/02/2012 |
| Case Number: | 8052-41-3 |
| Name: | Solvent Stoddard |
| Other Information: | Not reported |
| Material Waste: | Material |
| Hazardous Categories 1: | FIRE |
| Hazardous Categories 2: | ACUTE |

| | |
|---|---|
| Facility Id: | 108828 |
| Update Date: | 11/02/2012 |
| Case Number: | 11-76-2 |
| Name: | TURCO CLEANER |
| Other Information: | Not reported |
| Material Waste: | Material |
| Hazardous Categories 1: | Not reported |
| Hazardous Categories 2: | Not reported |

| | |
|---|---|
| Facility Id: | 108828 |
| Update Date: | 11/02/2012 |
| Case Number: | Not reported |

**SOLAR TURBINES HARBOR DRIVE FA (Continued)** **S100277322**

Name: WASTE 222 OIL/WATER SEPARATION SLUDGE
Other Information: USED OIL TANKS
Material Waste: Waste
Hazardous Categories 1: Not reported
Hazardous Categories 2: Not reported

Facility Id: 108828
Update Date: 11/02/2012
Case Number: 630-8-0
Name: Gas, <5% Carbon Monoxide in Nitrogen
Other Information: Not reported
Material Waste: Material
Hazardous Categories 1: FIRE
Hazardous Categories 2: PRESSURE RELEASE

Facility Id: 108828
Update Date: 11/02/2012
Case Number: 7440-37-1
Name: Gas, 75% Argon 25% CO2
Other Information: Not reported
Material Waste: Material
Hazardous Categories 1: PRESSURE RELEASE
Hazardous Categories 2: Not reported

Facility Id: 108828
Update Date: 11/02/2012
Case Number: 1333-74-0
Name: Gas, Hydrogen
Other Information: Not reported
Material Waste: Material
Hazardous Categories 1: FIRE
Hazardous Categories 2: PRESSURE RELEASE

Facility Id: 108828
Update Date: 11/02/2012
Case Number: 7440-02-0
Name: Metal Spray Powder
Other Information: Not reported
Material Waste: Material
Hazardous Categories 1: CHRONIC
Hazardous Categories 2: Not reported

Violations Active Permits:
Facility Id: 108828
Update Date: 11/02/2012
Inspection Date: 08/23/2011
Violation Code: 6HV0303
Violation: WASTE TRANSPORT W/O MANIFEST
Violation Citation: Hazardous waste generator has transported a hazardous waste off-site without preparing a manifest prior to transport. 66262.20(a), 25160.2(b)9
Activity: ACTIVE

Facility Id: 108828
Update Date: 11/02/2012
Inspection Date: 01/25/2006
Violation Code: 6HV0209

**SOLAR TURBINES HARBOR DRIVE FA (Continued)** **S100277322**

| | |
|---|---|
| Violation: | WASTE ONSITE >90/180/270 DAYS |
| Violation Citation: | Hazardous waste is stored in excess of allowable time period (90 days) without a State permit or written variance. CCR 25201(a) & 66262.34(a)&( c) |
| Activity: | ACTIVE |
| | |
| Facility Id: | 108828 |
| Update Date: | 11/02/2012 |
| Inspection Date: | 05/01/2008 |
| Violation Code: | 6HV1017 |
| Violation: | HMBP NOT CERTIFIED ANNUALLY |
| Violation Citation: | Business Plan not certified annually. 25505(d) & (e)(2) |
| Activity: | ACTIVE |
| | |
| Facility Id: | 108828 |
| Update Date: | 11/02/2012 |
| Inspection Date: | 08/23/2011 |
| Violation Code: | 6HV0148 |
| Violation: | WASTE ANALYSIS RECORDS NOT AVAILABLE. |
| Violation Citation: | Failed to keep copies of analytical results, waste analysis records, or waste determination results. (3 years) 66262.40( c) |
| Activity: | ACTIVE |
| | |
| Facility Id: | 108828 |
| Update Date: | 11/02/2012 |
| Inspection Date: | 08/23/2011 |
| Violation Code: | 6HV0146 |
| Violation: | NO ERM EXEMPTION CLAIM DOCUMENTS |
| Violation Citation: | Failed to have adequate records demonstrating claim of exemption for Excluded Recyclable Material (ERM). 25143.2(f) & 66261.2(g) |
| Activity: | ACTIVE |
| | |
| Facility Id: | 108828 |
| Update Date: | 11/02/2012 |
| Inspection Date: | 08/23/2011 |
| Violation Code: | 6HV0238 |
| Violation: | FAILED TO MANAGE UW IN A MANNER TO PREVE |
| Violation Citation: | Failed to manage UW in a manner to prevent release(s) to the environment. 66273.33 & 66273.33.5 |
| Activity: | ACTIVE |
| | |
| Facility Id: | 108828 |
| Update Date: | 11/02/2012 |
| Inspection Date: | 08/16/2004 |
| Violation Code: | 6HV1601 |
| Violation: | HAZWASTE TANKS W/O P.E. ASSESSMENT |
| Violation Citation: | Failed to obtain a P.E. assessment for hazardous waste tank system. 66265.191(a) or 66265.192(a) |
| Activity: | ACTIVE |
| | |
| Facility Id: | 108828 |
| Update Date: | 11/02/2012 |
| Inspection Date: | 05/01/2008 |
| Violation Code: | 6HV0145 |
| Violation: | ERM REPORT NOT SUBMITTED TO HMD |
| Violation Citation: | Excluded recyclable materials report not submitted biennially to HMD &/or available. 25143.10 |

**SOLAR TURBINES HARBOR DRIVE FA (Continued)** **S100277322**

| | |
|---|---|
| Activity: | ACTIVE |
| Facility Id: | 108828 |
| Update Date: | 11/02/2012 |
| Inspection Date: | 08/23/2011 |
| Violation Code: | 6HV0209 |
| Violation: | WASTE ONSITE >90/180/270 DAYS |
| Violation Citation: | Hazardous waste is stored in excess of allowable time period (90 days) without a State permit or written variance. CCR 25201(a) & 66262.34(a)&( c) |
| Activity: | ACTIVE |
| Facility Id: | 108828 |
| Update Date: | 11/02/2012 |
| Inspection Date: | 05/01/2008 |
| Violation Code: | 6HV0401 |
| Violation: | TRAINING RECORDS UNAVAILABLE |
| Violation Citation: | Personnel training records are not maintained to document compliance with requirements for current and former employees. CCR 66265.16(d)&(e) |
| Activity: | ACTIVE |
| Facility Id: | 108828 |
| Update Date: | 11/02/2012 |
| Inspection Date: | 05/01/2008 |
| Violation Code: | 6HV0209 |
| Violation: | WASTE ONSITE >90/180/270 DAYS |
| Violation Citation: | Hazardous waste is stored in excess of allowable time period (90 days) without a State permit or written variance. CCR 25201(a) & 66262.34(a)&( c) |
| Activity: | ACTIVE |
| Facility Id: | 108828 |
| Update Date: | 11/02/2012 |
| Inspection Date: | 05/01/2008 |
| Violation Code: | 6HV1603 |
| Violation: | NO 2ND CONTAINMENT FOR HW TANK |
| Violation Citation: | Failed to provide proper secondary containment and/or leak detection for Hazardous waste tank system. 66265.193(a) |
| Activity: | ACTIVE |
| Facility Id: | 108828 |
| Update Date: | 11/02/2012 |
| Inspection Date: | 08/23/2011 |
| Violation Code: | 6HV0202 |
| Violation: | WASTE CONTAINER W/O LABELS |
| Violation Citation: | Hazardous waste containers &/or tanks are missing labels, accumulation date and/or are improperly labeled. CCR 66262.34(a)(2); 66262.34(a)(3) & 66262.34(f) |
| Activity: | ACTIVE |
| Facility Id: | 108828 |
| Update Date: | 11/02/2012 |
| Inspection Date: | 08/23/2011 |
| Violation Code: | 6HV1014 |
| Violation: | HMBP INCOMPLETE/NOT AMENDED |
| Violation Citation: | HMBP is incomplete/inadequate/not amended to reflect changes. 25504, |

**SOLAR TURBINES HARBOR DRIVE FA (Continued)** **S100277322**

| | |
|---|---|
| | 25505(a)(2) &/or 25509(a); 25505(b); 19 CCR 2729 |
| Activity: | ACTIVE |
| Facility Id: | 108828 |
| Business Type: | 6HK35 |
| EPA Id Number: | CAD008314908 |
| APN: | DEH-108828 |
| Last HMMD Inspection: | 08/23/2011 |
| Permit Status: | OPEN |
| Permit Expiration: | 05/31/2013 |
| Facility Owner: | SOLAR TURBINES INCORPORATED |
| Facility Address: | P O BOX 85376 |
| Facility City: | SAN DIEGO |
| Facility State: | CA |
| Facility Zip: | 92186-5376 |
| UST Owner: | SOLAR TURBINES |
| Handle Regulated Hazmat: | Y |
| Own Or Operate UST: | Not reported |
| Subject To APSA: | Y |
| Generate Haz Waste: | Y |
| Treat Haz Waste: | N |
| Generate Medical Waste: | Not reported |

UST:

| | |
|---|---|
| UST Name: | UNDERGROUND TANK 108828 T016 |
| Last Update: | 2012-11-02 14:17:38 |
| Permit Number: | 108828 |
| Tank Type: | SINGLE WALL |
| Additional Id: | STAND-ALONE TANK |
| Capacity Gallons: | 500 |
| UST Contents: | OTHER |
| Other Content Info: | MACHINE COOLANT |
| Reg Status: | EXEMPT |
| Remove Close Date: | Not reported |
| Year Installed: | Not reported |
| Pipe Type: | Not reported |
| Delivery System: | Not reported |
| Monitor Code: | 99 |
| UST Monitor Method: | OTHER - BLIND REMARK REQUIRED |
| UST Name: | UNDERGROUND TANK 108828 T017 |
| Last Update: | 2012-11-02 14:17:38 |
| Permit Number: | 108828 |
| Tank Type: | SINGLE WALL |
| Additional Id: | AT5437 |
| Capacity Gallons: | 1300 |
| UST Contents: | JET FUEL |
| Other Content Info: | Not reported |
| Reg Status: | REMOVED |
| Remove Close Date: | 2009-11-19 00:00:00 |
| Year Installed: | Not reported |
| Pipe Type: | Not reported |
| Delivery System: | Not reported |
| Monitor Code: | 90 |
| UST Monitor Method: | NO MONITORING ALTERNATIVE SELECTED. VERIFY AND ENTER MONITORING ALTERNATIVE DURING INSPECTION |

**SOLAR TURBINES HARBOR DRIVE FA (Continued)** **S100277322**

| | |
|---|---|
| UST Name: | UNDERGROUND TANK 108828 T018 |
| Last Update: | 2012-11-02 14:17:38 |
| Permit Number: | 108828 |
| Tank Type: | SINGLE WALL |
| Additional Id: | AT5437 |
| Capacity Gallons: | 1300 |
| UST Contents: | JET FUEL |
| Other Content Info: | Not reported |
| Reg Status: | REMOVED |
| Remove Close Date: | 2009-11-19 00:00:00 |
| Year Installed: | Not reported |
| Pipe Type: | Not reported |
| Delivery System: | Not reported |
| Monitor Code: | 90 |
| UST Monitor Method: | NO MONITORING ALTERNATIVE SELECTED. VERIFY AND ENTER MONITORING ALTERNATIVE DURING INSPECTION |

| | |
|---|---|
| UST Name: | UNDERGROUND TANK 108828 T019 |
| Last Update: | 2012-11-02 14:17:38 |
| Permit Number: | 108828 |
| Tank Type: | SINGLE WALL |
| Additional Id: | AT5437 |
| Capacity Gallons: | 3000 |
| UST Contents: | JET FUEL |
| Other Content Info: | Not reported |
| Reg Status: | REMOVED |
| Remove Close Date: | 2009-11-23 00:00:00 |
| Year Installed: | Not reported |
| Pipe Type: | Not reported |
| Delivery System: | Not reported |
| Monitor Code: | 90 |
| UST Monitor Method: | NO MONITORING ALTERNATIVE SELECTED. VERIFY AND ENTER MONITORING ALTERNATIVE DURING INSPECTION |

| | |
|---|---|
| UST Name: | UNDERGROUND TANK 108828 T020 |
| Last Update: | 2012-11-02 14:17:38 |
| Permit Number: | 108828 |
| Tank Type: | SINGLE WALL |
| Additional Id: | AT5437 |
| Capacity Gallons: | 3000 |
| UST Contents: | JET FUEL |
| Other Content Info: | Not reported |
| Reg Status: | REMOVED |
| Remove Close Date: | 2009-12-23 00:00:00 |
| Year Installed: | Not reported |
| Pipe Type: | Not reported |
| Delivery System: | Not reported |
| Monitor Code: | 90 |
| UST Monitor Method: | NO MONITORING ALTERNATIVE SELECTED. VERIFY AND ENTER MONITORING ALTERNATIVE DURING INSPECTION |

| | |
|---|---|
| UST Name: | UNDERGROUND TANK 108828 T001 |
| Last Update: | 2012-11-02 14:17:38 |
| Permit Number: | 108828 |
| Tank Type: | UNKNOWN |
| Additional Id: | KEROSENE-1 |
| Capacity Gallons: | 12000 |

**SOLAR TURBINES HARBOR DRIVE FA (Continued)** **S100277322**

| | |
|---|---|
| UST Contents: | Not reported |
| Other Content Info: | SEE FILE FOR CONTENTS |
| Reg Status: | REMOVED |
| Remove Close Date: | 1986-04-06 00:00:00 |
| Year Installed: | 1973-01-01 00:00:00 |
| Pipe Type: | Not reported |
| Delivery System: | Not reported |
| Monitor Code: | 01 |
| UST Monitor Method: | SW TANK SW SUCTION PIPE W/ SIRS: SIR DATA ANALYSIS MONTHLY, TANK TEST BIENNIALLY, PIPE TEST TRIENNIALLY |

| | |
|---|---|
| UST Name: | UNDERGROUND TANK 108828 T002 |
| Last Update: | 2012-11-02 14:17:38 |
| Permit Number: | 108828 |
| Tank Type: | UNKNOWN |
| Additional Id: | KEROSENE-2 |
| Capacity Gallons: | 12000 |
| UST Contents: | Not reported |
| Other Content Info: | SEE FILE FOR CONTENTS |
| Reg Status: | REMOVED |
| Remove Close Date: | 1986-04-06 00:00:00 |
| Year Installed: | 1973-01-01 00:00:00 |
| Pipe Type: | Not reported |
| Delivery System: | Not reported |
| Monitor Code: | 01 |
| UST Monitor Method: | SW TANK SW SUCTION PIPE W/ SIRS: SIR DATA ANALYSIS MONTHLY, TANK TEST BIENNIALLY, PIPE TEST TRIENNIALLY |

| | |
|---|---|
| UST Name: | UNDERGROUND TANK 108828 T003 |
| Last Update: | 2012-11-02 14:17:38 |
| Permit Number: | 108828 |
| Tank Type: | UNKNOWN |
| Additional Id: | KEROSENE-3 |
| Capacity Gallons: | 12000 |
| UST Contents: | Not reported |
| Other Content Info: | SEE FILE FOR CONTENTS |
| Reg Status: | REMOVED |
| Remove Close Date: | 1986-04-06 00:00:00 |
| Year Installed: | 1973-01-01 00:00:00 |
| Pipe Type: | Not reported |
| Delivery System: | Not reported |
| Monitor Code: | 01 |
| UST Monitor Method: | SW TANK SW SUCTION PIPE W/ SIRS: SIR DATA ANALYSIS MONTHLY, TANK TEST BIENNIALLY, PIPE TEST TRIENNIALLY |

| | |
|---|---|
| UST Name: | UNDERGROUND TANK 108828 T004 |
| Last Update: | 2012-11-02 14:17:38 |
| Permit Number: | 108828 |
| Tank Type: | UNKNOWN |
| Additional Id: | KEROSENE-4 |
| Capacity Gallons: | 12000 |
| UST Contents: | Not reported |
| Other Content Info: | SEE FILE FOR CONTENTS |
| Reg Status: | REMOVED |
| Remove Close Date: | 1986-05-30 00:00:00 |
| Year Installed: | Not reported |
| Pipe Type: | Not reported |

**SOLAR TURBINES HARBOR DRIVE FA (Continued)** **S100277322**

Delivery System: Not reported
Monitor Code: 01
UST Monitor Method: SW TANK SW SUCTION PIPE W/ SIRS: SIR DATA ANALYSIS MONTHLY, TANK TEST BIENNIALLY, PIPE TEST TRIENNIALLY

UST Name: UNDERGROUND TANK 108828 T005
Last Update: 2012-11-02 14:17:38
Permit Number: 108828
Tank Type: UNKNOWN
Additional Id: GASOLINE-5
Capacity Gallons: 12000
UST Contents: Not reported
Other Content Info: SEE FILE FOR CONTENTS
Reg Status: REMOVED
Remove Close Date: 1986-05-30 00:00:00
Year Installed: Not reported
Pipe Type: Not reported
Delivery System: Not reported
Monitor Code: 01
UST Monitor Method: SW TANK SW SUCTION PIPE W/ SIRS: SIR DATA ANALYSIS MONTHLY, TANK TEST BIENNIALLY, PIPE TEST TRIENNIALLY

UST Name: UNDERGROUND TANK 108828 T006
Last Update: 2012-11-02 14:17:38
Permit Number: 108828
Tank Type: UNKNOWN
Additional Id: DIESEL-6
Capacity Gallons: 12000
UST Contents: Not reported
Other Content Info: SEE FILE FOR CONTENTS
Reg Status: REMOVED
Remove Close Date: 1986-05-30 00:00:00
Year Installed: Not reported
Pipe Type: Not reported
Delivery System: Not reported
Monitor Code: 01
UST Monitor Method: SW TANK SW SUCTION PIPE W/ SIRS: SIR DATA ANALYSIS MONTHLY, TANK TEST BIENNIALLY, PIPE TEST TRIENNIALLY

UST Name: UNDERGROUND TANK 108828 T007
Last Update: 2012-11-02 14:17:38
Permit Number: 108828
Tank Type: UNKNOWN
Additional Id: JP-4FUEL-7
Capacity Gallons: 6000
UST Contents: Not reported
Other Content Info: SEE FILE FOR CONTENTS
Reg Status: REMOVED
Remove Close Date: 1986-05-30 00:00:00
Year Installed: Not reported
Pipe Type: Not reported
Delivery System: Not reported
Monitor Code: 01
UST Monitor Method: SW TANK SW SUCTION PIPE W/ SIRS: SIR DATA ANALYSIS MONTHLY, TANK TEST BIENNIALLY, PIPE TEST TRIENNIALLY

UST Name: UNDERGROUND TANK 108828 T008

**SOLAR TURBINES HARBOR DRIVE FA (Continued)** **S100277322**

| | |
|---|---|
| Last Update: | 2012-11-02 14:17:38 |
| Permit Number: | 108828 |
| Tank Type: | UNKNOWN |
| Additional Id: | GASOLINE-8 |
| Capacity Gallons: | 6000 |
| UST Contents: | Not reported |
| Other Content Info: | SEE FILE FOR CONTENTS |
| Reg Status: | REMOVED |
| Remove Close Date: | 1986-05-30 00:00:00 |
| Year Installed: | Not reported |
| Pipe Type: | Not reported |
| Delivery System: | Not reported |
| Monitor Code: | 01 |
| UST Monitor Method: | SW TANK SW SUCTION PIPE W/ SIRS: SIR DATA ANALYSIS MONTHLY, TANK TEST BIENNIALLY, PIPE TEST TRIENNIALLY |

| | |
|---|---|
| UST Name: | UNDERGROUND TANK 108828 T009 |
| Last Update: | 2012-11-02 14:17:38 |
| Permit Number: | 108828 |
| Tank Type: | UNKNOWN |
| Additional Id: | JET-AFUEL |
| Capacity Gallons: | 5000 |
| UST Contents: | Not reported |
| Other Content Info: | SEE FILE FOR CONTENTS |
| Reg Status: | REMOVED |
| Remove Close Date: | 1986-11-06 00:00:00 |
| Year Installed: | Not reported |
| Pipe Type: | Not reported |
| Delivery System: | Not reported |
| Monitor Code: | 01 |
| UST Monitor Method: | SW TANK SW SUCTION PIPE W/ SIRS: SIR DATA ANALYSIS MONTHLY, TANK TEST BIENNIALLY, PIPE TEST TRIENNIALLY |

| | |
|---|---|
| UST Name: | UNDERGROUND TANK 108828 T010 |
| Last Update: | 2012-11-02 14:17:38 |
| Permit Number: | 108828 |
| Tank Type: | UNKNOWN |
| Additional Id: | JP-5FUEL10 |
| Capacity Gallons: | 5000 |
| UST Contents: | Not reported |
| Other Content Info: | SEE FILE FOR CONTENTS |
| Reg Status: | REMOVED |
| Remove Close Date: | 1986-11-06 00:00:00 |
| Year Installed: | 1978-01-01 00:00:00 |
| Pipe Type: | Not reported |
| Delivery System: | Not reported |
| Monitor Code: | 01 |
| UST Monitor Method: | SW TANK SW SUCTION PIPE W/ SIRS: SIR DATA ANALYSIS MONTHLY, TANK TEST BIENNIALLY, PIPE TEST TRIENNIALLY |

| | |
|---|---|
| UST Name: | UNDERGROUND TANK 108828 T011 |
| Last Update: | 2012-11-02 14:17:38 |
| Permit Number: | 108828 |
| Tank Type: | UNKNOWN |
| Additional Id: | JP-4FUEL11 |
| Capacity Gallons: | 10000 |
| UST Contents: | Not reported |

**SOLAR TURBINES HARBOR DRIVE FA (Continued)** **S100277322**

Other Content Info: SEE FILE FOR CONTENTS
Reg Status: REMOVED
Remove Close Date: 1986-09-06 00:00:00
Year Installed: 1972-01-01 00:00:00
Pipe Type: Not reported
Delivery System: Not reported
Monitor Code: 01
UST Monitor Method: SW TANK SW SUCTION PIPE W/ SIRS: SIR DATA ANALYSIS MONTHLY, TANK TEST BIENNIALLY, PIPE TEST TRIENNIALLY

UST Name: UNDERGROUND TANK 108828 T012
Last Update: 2012-11-02 14:17:38
Permit Number: 108828
Tank Type: UNKNOWN
Additional Id: DIESEL-12
Capacity Gallons: 12000
UST Contents: Not reported
Other Content Info: SEE FILE FOR CONTENTS
Reg Status: REMOVED
Remove Close Date: 1986-11-06 00:00:00
Year Installed: 1974-01-01 00:00:00
Pipe Type: Not reported
Delivery System: Not reported
Monitor Code: 01
UST Monitor Method: SW TANK SW SUCTION PIPE W/ SIRS: SIR DATA ANALYSIS MONTHLY, TANK TEST BIENNIALLY, PIPE TEST TRIENNIALLY

UST Name: UNDERGROUND TANK 108828 T013
Last Update: 2012-11-02 14:17:38
Permit Number: 108828
Tank Type: UNKNOWN
Additional Id: DIESEL-13
Capacity Gallons: 12000
UST Contents: Not reported
Other Content Info: SEE FILE FOR CONTENTS
Reg Status: REMOVED
Remove Close Date: 1986-11-06 00:00:00
Year Installed: 1974-01-01 00:00:00
Pipe Type: Not reported
Delivery System: Not reported
Monitor Code: 01
UST Monitor Method: SW TANK SW SUCTION PIPE W/ SIRS: SIR DATA ANALYSIS MONTHLY, TANK TEST BIENNIALLY, PIPE TEST TRIENNIALLY

UST Name: UNDERGROUND TANK 108828 T014
Last Update: 2012-11-02 14:17:38
Permit Number: 108828
Tank Type: UNKNOWN
Additional Id: COOLANTS14
Capacity Gallons: 4000
UST Contents: Not reported
Other Content Info: SEE FILE FOR CONTENTS
Reg Status: REMOVED
Remove Close Date: 1986-08-29 00:00:00
Year Installed: Not reported
Pipe Type: Not reported
Delivery System: Not reported

**SOLAR TURBINES HARBOR DRIVE FA (Continued)** **S100277322**

Monitor Code: 01
UST Monitor Method: SW TANK SW SUCTION PIPE W/ SIRS: SIR DATA ANALYSIS MONTHLY, TANK TEST BIENNIALLY, PIPE TEST TRIENNIALLY

UST Name: UNDERGROUND TANK 108828 T015
Last Update: 2012-11-02 14:17:38
Permit Number: 108828
Tank Type: UNKNOWN
Additional Id: AT3366
Capacity Gallons: 80
UST Contents: Not reported
Other Content Info: SEE FILE FOR CONTENTS
Reg Status: REMOVED
Remove Close Date: 1995-10-18 00:00:00
Year Installed: Not reported
Pipe Type: Not reported
Delivery System: Not reported
Monitor Code: 90
UST Monitor Method: NO MONITORING ALTERNATIVE SELECTED. VERIFY AND ENTER MONITORING ALTERNATIVE DURING INSPECTION.

Active Permits:

Facility Id: 108828
Update Date: 11/02/2012
Case Number: 1317-65-3
Name: PAINT: WATER BASE
Other Information: Not reported
Material Waste: Material
Hazardous Categories 1: ACUTE
Hazardous Categories 2: Not reported

Facility Id: 108828
Update Date: 11/02/2012
Case Number: 7757-79-1
Name: Powder Electrolyte
Other Information: Not reported
Material Waste: Material
Hazardous Categories 1: FIRE
Hazardous Categories 2: Not reported

Facility Id: 108828
Update Date: 11/02/2012
Case Number: Not reported
Name: WASTE 223 UNSPEC OIL CONTAINING WASTE
Other Information: OILY SLUDGE/STEAM CLNG SL
Material Waste: Waste
Hazardous Categories 1: Not reported
Hazardous Categories 2: Not reported

Facility Id: 108828
Update Date: 11/02/2012
Case Number: Not reported
Name: WASTE 331 OFF-SPEC,AGED,SURPLUS ORGANICS-OTHER-WST PETROLEU
Other Information: WASTE PETROLEUM
Material Waste: Waste
Hazardous Categories 1: Not reported
Hazardous Categories 2: Not reported

**SOLAR TURBINES HARBOR DRIVE FA (Continued)** **S100277322**

| | |
|---|---|
| Facility Id: | 108828 |
| Update Date: | 11/02/2012 |
| Case Number: | 141-43-5 |
| Name: | Coolant, Machining (water base) |
| Other Information: | UNDERGROUND TANK 108828 T016 - EXEMPT |
| Material Waste: | Material |
| Hazardous Categories 1: | ACUTE |
| Hazardous Categories 2: | Not reported |

| | |
|---|---|
| Facility Id: | 108828 |
| Update Date: | 11/02/2012 |
| Case Number: | 106-97-8 |
| Name: | FUEL: BUTANE |
| Other Information: | LIQUID BULK |
| Material Waste: | Material |
| Hazardous Categories 1: | FIRE |
| Hazardous Categories 2: | Not reported |

| | |
|---|---|
| Facility Id: | 108828 |
| Update Date: | 11/02/2012 |
| Case Number: | 7440-37-1 |
| Name: | Gas Blk Liquid Argon |
| Other Information: | Not reported |
| Material Waste: | Material |
| Hazardous Categories 1: | PRESSURE RELEASE |
| Hazardous Categories 2: | Not reported |

| | |
|---|---|
| Facility Id: | 108828 |
| Update Date: | 11/02/2012 |
| Case Number: | 7782-44-7 |
| Name: | Gas Blk liquid oxygen |
| Other Information: | Not reported |
| Material Waste: | Material |
| Hazardous Categories 1: | PRESSURE RELEASE |
| Hazardous Categories 2: | Not reported |

| | |
|---|---|
| Facility Id: | 108828 |
| Update Date: | 11/02/2012 |
| Case Number: | 74-98-6 |
| Name: | Gas Blk Liquid Propane |
| Other Information: | Not reported |
| Material Waste: | Material |
| Hazardous Categories 1: | FIRE |
| Hazardous Categories 2: | PRESSURE RELEASE |

| | |
|---|---|
| Facility Id: | 108828 |
| Update Date: | 11/02/2012 |
| Case Number: | Not reported |
| Name: | WASTE 151 ASBESTOS CONTAINING WASTE |
| Other Information: | ASBESTOS |
| Material Waste: | Waste |
| Hazardous Categories 1: | Not reported |
| Hazardous Categories 2: | Not reported |

| | |
|---|---|
| Facility Id: | 108828 |
| Update Date: | 11/02/2012 |
| Case Number: | Not reported |

**SOLAR TURBINES HARBOR DRIVE FA (Continued)** **S100277322**

Name: WASTE 214 UNSPEC SOLVENT MIXTURE
Other Information: ACETONE, TOLUENE, FLAM LQ
Material Waste: Waste
Hazardous Categories 1: Not reported
Hazardous Categories 2: Not reported

Facility Id: 108828
Update Date: 11/02/2012
Case Number: Not reported
Name: WASTE 221 WASTE OIL & MIXED OIL
Other Information: Not reported
Material Waste: Waste
Hazardous Categories 1: Not reported
Hazardous Categories 2: Not reported

Facility Id: 108828
Update Date: 11/02/2012
Case Number: Not reported
Name: WASTE 222 OIL/WATER SEPARATION SLUDGE
Other Information: WASTE PETROLEUM OIL/WATER
Material Waste: Waste
Hazardous Categories 1: Not reported
Hazardous Categories 2: Not reported

Facility Id: 108828
Update Date: 11/02/2012
Case Number: Not reported
Name: WASTE 261 POLYCHLORINATED BIPHENYLS
Other Information: PCB BALLASTS
Material Waste: Waste
Hazardous Categories 1: Not reported
Hazardous Categories 2: Not reported

Facility Id: 108828
Update Date: 11/02/2012
Case Number: Not reported
Name: WASTE 461 PAINT SLUDGE
Other Information: OIL BASED PAINT
Material Waste: Waste
Hazardous Categories 1: Not reported
Hazardous Categories 2: Not reported

Facility Id: 108828
Update Date: 11/02/2012
Case Number: 10124-37-5
Name: Compound Cryscoat
Other Information: Not reported
Material Waste: Material
Hazardous Categories 1: ACUTE
Hazardous Categories 2: Not reported

Facility Id: 108828
Update Date: 11/02/2012
Case Number: 7440-59-7
Name: Gas, 45% Helium in Nitrogen
Other Information: Not reported
Material Waste: Material

**SOLAR TURBINES HARBOR DRIVE FA (Continued)** **S100277322**

Hazardous Categories 1: PRESSURE RELEASE
Hazardous Categories 2: Not reported

Facility Id: 108828
Update Date: 11/02/2012
Case Number: 7727-37-9
Name: Gas, Hydrocarbon Free Air
Other Information: Not reported
Material Waste: Material
Hazardous Categories 1: PRESSURE RELEASE
Hazardous Categories 2: Not reported

Facility Id: 108828
Update Date: 11/02/2012
Case Number: Not reported
Name: WASTE 343 UNSPEC ORGANIC LIQUID MIXTURE
Other Information: WATER BASE PAINT
Material Waste: Waste
Hazardous Categories 1: Not reported
Hazardous Categories 2: Not reported

Facility Id: 108828
Update Date: 11/02/2012
Case Number: Not reported
Name: WASTE 491 UNSPECIFIED SLUDGE WASTE
Other Information: GRINDING GRIT/CHROME - ERM
Material Waste: Waste
Hazardous Categories 1: Not reported
Hazardous Categories 2: Not reported

Facility Id: 108828
Update Date: 11/02/2012
Case Number: 7727-37-9
Name: Gas Blk Liquid Nitrogen
Other Information: Not reported
Material Waste: Material
Hazardous Categories 1: PRESSURE RELEASE
Hazardous Categories 2: Not reported

Facility Id: 108828
Update Date: 11/02/2012
Case Number: 7727-73-9
Name: Gas, Nitrogen
Other Information: Not reported
Material Waste: Material
Hazardous Categories 1: PRESSURE RELEASE
Hazardous Categories 2: Not reported

Facility Id: 108828
Update Date: 11/02/2012
Case Number: 7782-44-7
Name: Gas, Oxygen
Other Information: Not reported
Material Waste: Material
Hazardous Categories 1: PRESSURE RELEASE
Hazardous Categories 2: Not reported

**SOLAR TURBINES HARBOR DRIVE FA (Continued)** **S100277322**

Facility Id: 108828
Update Date: 11/02/2012
Case Number: 63449-39-8
Name: Oil Cutting
Other Information: Not reported
Material Waste: Material
Hazardous Categories 1: FIRE
Hazardous Categories 2: Not reported

Facility Id: 108828
Update Date: 11/02/2012
Case Number: 8008-20-6
Name: Oil Lubricating
Other Information: Not reported
Material Waste: Material
Hazardous Categories 1: FIRE
Hazardous Categories 2: Not reported

Facility Id: 108828
Update Date: 11/02/2012
Case Number: Not reported
Name: WASTE 134 AQUEOUS SOL'N W/LESS 10% ORG
Other Information: WATER, OIL, COOLANT
Material Waste: Waste
Hazardous Categories 1: Not reported
Hazardous Categories 2: Not reported

Facility Id: 108828
Update Date: 11/02/2012
Case Number: 527-7-1
Name: Cleaner Machine Coolant (<10%)
Other Information: Not reported
Material Waste: Material
Hazardous Categories 1: ACUTE
Hazardous Categories 2: Not reported

Facility Id: 108828
Update Date: 11/02/2012
Case Number: 7664-38-2
Name: Compound Manganese
Other Information: Not reported
Material Waste: Material
Hazardous Categories 1: ACUTE
Hazardous Categories 2: Not reported

Facility Id: 108828
Update Date: 11/02/2012
Case Number: 91-20-3
Name: DIESEL
Other Information: Not reported
Material Waste: Material
Hazardous Categories 1: FIRE
Hazardous Categories 2: CHRONIC

Facility Id: 108828
Update Date: 11/02/2012
Case Number: 8008-20-6

**SOLAR TURBINES HARBOR DRIVE FA (Continued)** **S100277322**

Name: Fuel Diesel
Other Information: Not reported
Material Waste: Material
Hazardous Categories 1: FIRE
Hazardous Categories 2: Not reported

Facility Id: 108828
Update Date: 11/02/2012
Case Number: 630-8-0
Name: Gas, <4.6 PPM Co <9.1% Co2 in Nitrogen
Other Information: Not reported
Material Waste: Material
Hazardous Categories 1: FIRE
Hazardous Categories 2: PRESSURE RELEASE

Facility Id: 108828
Update Date: 11/02/2012
Case Number: 124-38-0
Name: Gas, CO2 Syphon
Other Information: Not reported
Material Waste: Material
Hazardous Categories 1: PRESSURE RELEASE
Hazardous Categories 2: ACUTE

Facility Id: 108828
Update Date: 11/02/2012
Case Number: 64741-65-7
Name: PAINT: OIL BASE
Other Information: Not reported
Material Waste: Material
Hazardous Categories 1: FIRE
Hazardous Categories 2: Not reported

Facility Id: 108828
Update Date: 11/02/2012
Case Number: 7691-52-9
Name: SODIUM HYPOCHLORITE
Other Information: BLEACH
Material Waste: Material
Hazardous Categories 1: REACTIVE
Hazardous Categories 2: Not reported

Facility Id: 108828
Update Date: 11/02/2012
Case Number: 78-93-3
Name: Solvent MEK
Other Information: Not reported
Material Waste: Material
Hazardous Categories 1: FIRE
Hazardous Categories 2: ACUTE

Facility Id: 108828
Update Date: 11/02/2012
Case Number: 111-76-2
Name: Stripper Waxie
Other Information: Not reported
Material Waste: Material

**SOLAR TURBINES HARBOR DRIVE FA (Continued)** **S100277322**

Hazardous Categories 1: ACUTE
Hazardous Categories 2: Not reported

Facility Id: 108828
Update Date: 11/02/2012
Case Number: Not reported
Name: WASTE 181 INORGANIC SOLID WASTE (OTHER)
Other Information: FILTERS W/METALS
Material Waste: Waste
Hazardous Categories 1: Not reported
Hazardous Categories 2: Not reported

Facility Id: 108828
Update Date: 11/02/2012
Case Number: Not reported
Name: WASTE 331 OFF-SPEC,AGED,SURPLUS ORGANICS
Other Information: RESINS ORGANICS
Material Waste: Waste
Hazardous Categories 1: Not reported
Hazardous Categories 2: Not reported

Facility Id: 108828
Update Date: 11/02/2012
Case Number: Not reported
Name: WASTE 352 ORGANIC SOLIDS (OTHER)
Other Information: RAGS WITH ACETONE
Material Waste: Waste
Hazardous Categories 1: Not reported
Hazardous Categories 2: Not reported

Facility Id: 108828
Update Date: 11/02/2012
Case Number: 7697-37-2
Name: Acid Nitric
Other Information: Not reported
Material Waste: Material
Hazardous Categories 1: ACUTE
Hazardous Categories 2: EXTREMELY HAZARDOUS

Facility Id: 108828
Update Date: 11/02/2012
Case Number: 7664-93-9
Name: Acid Sulfuric
Other Information: Not reported
Material Waste: Material
Hazardous Categories 1: ACUTE
Hazardous Categories 2: Not reported

Facility Id: 108828
Update Date: 11/02/2012
Case Number: 8002-9-3
Name: Cleaner Kleen Pine, Pineoil
Other Information: Not reported
Material Waste: Material
Hazardous Categories 1: ACUTE
Hazardous Categories 2: Not reported

**SOLAR TURBINES HARBOR DRIVE FA (Continued)** **S100277322**

| | |
|---|---|
| Facility Id: | 108828 |
| Update Date: | 11/02/2012 |
| Case Number: | 10102-43-9 |
| Name: | Gas, <250 PPM Nitric Oxide in Nitrogen |
| Other Information: | Not reported |
| Material Waste: | Material |
| Hazardous Categories 1: | PRESSURE RELEASE |
| Hazardous Categories 2: | Not reported |

| | |
|---|---|
| Facility Id: | 108828 |
| Update Date: | 11/02/2012 |
| Case Number: | 124-38-9 |
| Name: | Gas, <76% Carbon Dioxide in Nitrogen |
| Other Information: | Not reported |
| Material Waste: | Material |
| Hazardous Categories 1: | PRESSURE RELEASE |
| Hazardous Categories 2: | Not reported |

| | |
|---|---|
| Facility Id: | 108828 |
| Update Date: | 11/02/2012 |
| Case Number: | 74-82-8 |
| Name: | Gas, <910 PPM Methane in Air |
| Other Information: | Not reported |
| Material Waste: | Material |
| Hazardous Categories 1: | FIRE |
| Hazardous Categories 2: | PRESSURE RELEASE |

| | |
|---|---|
| Facility Id: | 108828 |
| Update Date: | 11/02/2012 |
| Case Number: | 7440-37-1 |
| Name: | Gas, 95% Argon 5% Hydrogen |
| Other Information: | Not reported |
| Material Waste: | Material |
| Hazardous Categories 1: | FIRE |
| Hazardous Categories 2: | PRESSURE RELEASE |

| | |
|---|---|
| Facility Id: | 108828 |
| Update Date: | 11/02/2012 |
| Case Number: | 74-86-2 |
| Name: | Gas, Acetylene |
| Other Information: | Not reported |
| Material Waste: | Material |
| Hazardous Categories 1: | FIRE |
| Hazardous Categories 2: | PRESSURE RELEASE |

| | |
|---|---|
| Facility Id: | 108828 |
| Update Date: | 11/02/2012 |
| Case Number: | 7664-41-7 |
| Name: | Gas, Ammonia, Anhydrous |
| Other Information: | Not reported |
| Material Waste: | Material |
| Hazardous Categories 1: | PRESSURE RELEASE |
| Hazardous Categories 2: | EXTREMELY HAZARDOUS |

| | |
|---|---|
| Facility Id: | 108828 |
| Update Date: | 11/02/2012 |
| Case Number: | 7440-37-1 |

**SOLAR TURBINES HARBOR DRIVE FA (Continued)** **S100277322**

Name: Gas, Argon
Other Information: Not reported
Material Waste: Material
Hazardous Categories 1: PRESSURE RELEASE
Hazardous Categories 2: Not reported

Facility Id: 108828
Update Date: 11/02/2012
Case Number: 7440-59-7
Name: Gas, Helium, Grade A
Other Information: Not reported
Material Waste: Material
Hazardous Categories 1: PRESSURE RELEASE
Hazardous Categories 2: Not reported

Facility Id: 108828
Update Date: 11/02/2012
Case Number: 7727-37-9
Name: Gas, Zero Grade Nitrogen 99.998%
Other Information: Not reported
Material Waste: Material
Hazardous Categories 1: PRESSURE RELEASE
Hazardous Categories 2: Not reported

Facility Id: 108828
Update Date: 11/02/2012
Case Number: Not reported
Name: TURCO RUST BLOC
Other Information: Not reported
Material Waste: Material
Hazardous Categories 1: CHRONIC
Hazardous Categories 2: Not reported

Facility Id: 108828
Update Date: 11/02/2012
Case Number: Not reported
Name: WASTE 902 INFECTIOUS WASTE, SHARPS
Other Information: SHARPS ISOLYZER
Material Waste: Waste
Hazardous Categories 1: Not reported
Hazardous Categories 2: Not reported

Facility Id: 108828
Update Date: 11/02/2012
Case Number: 67-64-1
Name: Acetone
Other Information: Not reported
Material Waste: Material
Hazardous Categories 1: FIRE
Hazardous Categories 2: ACUTE

Facility Id: 108828
Update Date: 11/02/2012
Case Number: 64-02-8
Name: ALAC CLEANER
Other Information: Not reported
Material Waste: Material

**SOLAR TURBINES HARBOR DRIVE FA (Continued)** **S100277322**

Hazardous Categories 1: Not reported
Hazardous Categories 2: Not reported

Facility Id: 108828
Update Date: 11/02/2012
Case Number: 112-34-5
Name: BLUEGOLD CLEANER
Other Information: Not reported
Material Waste: Material
Hazardous Categories 1: Not reported
Hazardous Categories 2: Not reported

Facility Id: 108828
Update Date: 11/02/2012
Case Number: 10028-22-5
Name: Deoxidizer Surface
Other Information: Not reported
Material Waste: Material
Hazardous Categories 1: ACUTE
Hazardous Categories 2: Not reported

Facility Id: 108828
Update Date: 11/02/2012
Case Number: 76-13-1
Name: Freon PCA CC12FCC1F2
Other Information: Not reported
Material Waste: Material
Hazardous Categories 1: ACUTE
Hazardous Categories 2: Not reported

Facility Id: 108828
Update Date: 11/02/2012
Case Number: 12-43-8
Name: Gas, CO2 Weld Grade
Other Information: Not reported
Material Waste: Material
Hazardous Categories 1: PRESSURE RELEASE
Hazardous Categories 2: ACUTE

Facility Id: 108828
Update Date: 11/02/2012
Case Number: 115-7-1
Name: Gas, Propylene
Other Information: Not reported
Material Waste: Material
Hazardous Categories 1: FIRE
Hazardous Categories 2: PRESSURE RELEASE

Facility Id: 108828
Update Date: 11/02/2012
Case Number: 1333-74-0
Name: GAS; BLK HYDROGEN
Other Information: Not reported
Material Waste: Material
Hazardous Categories 1: FIRE
Hazardous Categories 2: PRESSURE RELEASE

**SOLAR TURBINES HARBOR DRIVE FA (Continued)** **S100277322**

| | |
|---|---|
| Facility Id: | 108828 |
| Update Date: | 11/02/2012 |
| Case Number: | Not reported |
| Name: | TRIDENT 6137 |
| Other Information: | COOLING TOWER TREATMENT |
| Material Waste: | Material |
| Hazardous Categories 1: | CHRONIC |
| Hazardous Categories 2: | Not reported |

| | |
|---|---|
| Facility Id: | 108828 |
| Update Date: | 11/02/2012 |
| Case Number: | Not reported |
| Name: | WASTE 181 INORGANIC SOLID WASTE (OTHER) |
| Other Information: | LITHIUM BATTS |
| Material Waste: | Waste |
| Hazardous Categories 1: | Not reported |
| Hazardous Categories 2: | Not reported |

| | |
|---|---|
| Facility Id: | 108828 |
| Update Date: | 11/02/2012 |
| Case Number: | Not reported |
| Name: | WASTE 491 UNSPECIFIED SLUDGE WASTE |
| Other Information: | FILTER PRESS OILY DEBRIS |
| Material Waste: | Waste |
| Hazardous Categories 1: | Not reported |
| Hazardous Categories 2: | Not reported |

| | |
|---|---|
| Facility Id: | 108828 |
| Update Date: | 11/02/2012 |
| Case Number: | 7647-1-0 |
| Name: | Acid Hydrochloric |
| Other Information: | Not reported |
| Material Waste: | Material |
| Hazardous Categories 1: | ACUTE |
| Hazardous Categories 2: | Not reported |

| | |
|---|---|
| Facility Id: | 108828 |
| Update Date: | 11/02/2012 |
| Case Number: | 1312-76-1 |
| Name: | Cleaner Alkaline, Sodium Hydroxide |
| Other Information: | Not reported |
| Material Waste: | Material |
| Hazardous Categories 1: | ACUTE |
| Hazardous Categories 2: | Not reported |

| | |
|---|---|
| Facility Id: | 108828 |
| Update Date: | 11/02/2012 |
| Case Number: | 107-41-5 |
| Name: | Emulsifier Hydrophilic |
| Other Information: | Not reported |
| Material Waste: | Material |
| Hazardous Categories 1: | ACUTE |
| Hazardous Categories 2: | Not reported |

| | |
|---|---|
| Facility Id: | 108828 |
| Update Date: | 11/02/2012 |
| Case Number: | 124-38-9 |

**SOLAR TURBINES HARBOR DRIVE FA (Continued)** **S100277322**

Name: Gas Blk liquid Carbon Dioxide
Other Information: Not reported
Material Waste: Material
Hazardous Categories 1: PRESSURE RELEASE
Hazardous Categories 2: Not reported

Facility Id: 108828
Update Date: 11/02/2012
Case Number: 1333-74-0
Name: Gas, 40% Hydrogen 60% Helium
Other Information: Not reported
Material Waste: Material
Hazardous Categories 1: FIRE
Hazardous Categories 2: PRESSURE RELEASE

Facility Id: 108828
Update Date: 11/02/2012
Case Number: 7440-59-7
Name: Gas, 90% Helium 7 1/2% Argon 2 1/2% CO2
Other Information: Not reported
Material Waste: Material
Hazardous Categories 1: PRESSURE RELEASE
Hazardous Categories 2: Not reported

Facility Id: 108828
Update Date: 11/02/2012
Case Number: 64742-47-2
Name: Oil Water Displacing
Other Information: AQUASORB (TURBO)
Material Waste: Material
Hazardous Categories 1: FIRE
Hazardous Categories 2: Not reported

Facility Id: 108828
Update Date: 11/02/2012
Case Number: 74-98-6
Name: PROPANE
Other Information: LIQUID BULK
Material Waste: Material
Hazardous Categories 1: FIRE
Hazardous Categories 2: Not reported

Facility Id: 108828
Update Date: 11/02/2012
Case Number: 8052-41-3
Name: Solvent Stoddard
Other Information: Not reported
Material Waste: Material
Hazardous Categories 1: FIRE
Hazardous Categories 2: ACUTE

Facility Id: 108828
Update Date: 11/02/2012
Case Number: 11-76-2
Name: TURCO CLEANER
Other Information: Not reported
Material Waste: Material

**SOLAR TURBINES HARBOR DRIVE FA (Continued)** **S100277322**

Hazardous Categories 1: Not reported
Hazardous Categories 2: Not reported

Facility Id: 108828
Update Date: 11/02/2012
Case Number: Not reported
Name: WASTE 222 OIL/WATER SEPARATION SLUDGE
Other Information: USED OIL TANKS
Material Waste: Waste
Hazardous Categories 1: Not reported
Hazardous Categories 2: Not reported

Facility Id: 108828
Update Date: 11/02/2012
Case Number: 630-8-0
Name: Gas, <5% Carbon Monoxide in Nitrogen
Other Information: Not reported
Material Waste: Material
Hazardous Categories 1: FIRE
Hazardous Categories 2: PRESSURE RELEASE

Facility Id: 108828
Update Date: 11/02/2012
Case Number: 7440-37-1
Name: Gas, 75% Argon 25% CO2
Other Information: Not reported
Material Waste: Material
Hazardous Categories 1: PRESSURE RELEASE
Hazardous Categories 2: Not reported

Facility Id: 108828
Update Date: 11/02/2012
Case Number: 1333-74-0
Name: Gas, Hydrogen
Other Information: Not reported
Material Waste: Material
Hazardous Categories 1: FIRE
Hazardous Categories 2: PRESSURE RELEASE

Facility Id: 108828
Update Date: 11/02/2012
Case Number: 7440-02-0
Name: Metal Spray Powder
Other Information: Not reported
Material Waste: Material
Hazardous Categories 1: CHRONIC
Hazardous Categories 2: Not reported

Violations Active Permits:
Facility Id: 108828
Update Date: 11/02/2012
Inspection Date: 08/23/2011
Violation Code: 6HV0303
Violation: WASTE TRANSPORT W/O MANIFEST
Violation Citation: Hazardous waste generator has transported a hazardous waste off-site without preparing a manifest prior to transport. 66262.20(a), 25160.2(b)9

**SOLAR TURBINES HARBOR DRIVE FA (Continued)** **S100277322**

| | |
|---|---|
| Activity: | ACTIVE |
| Facility Id: | 108828 |
| Update Date: | 11/02/2012 |
| Inspection Date: | 01/25/2006 |
| Violation Code: | 6HV0209 |
| Violation: | WASTE ONSITE >90/180/270 DAYS |
| Violation Citation: | Hazardous waste is stored in excess of allowable time period (90 days) without a State permit or written variance. CCR 25201(a) & 66262.34(a)&( c) |
| Activity: | ACTIVE |
| Facility Id: | 108828 |
| Update Date: | 11/02/2012 |
| Inspection Date: | 05/01/2008 |
| Violation Code: | 6HV1017 |
| Violation: | HMBP NOT CERTIFIED ANNUALLY |
| Violation Citation: | Business Plan not certified annually. 25505(d) & (e)(2) |
| Activity: | ACTIVE |
| Facility Id: | 108828 |
| Update Date: | 11/02/2012 |
| Inspection Date: | 08/23/2011 |
| Violation Code: | 6HV0148 |
| Violation: | WASTE ANALYSIS RECORDS NOT AVAILABLE. |
| Violation Citation: | Failed to keep copies of analytical results, waste analysis records, or waste determination results. (3 years) 66262.40( c) |
| Activity: | ACTIVE |
| Facility Id: | 108828 |
| Update Date: | 11/02/2012 |
| Inspection Date: | 08/23/2011 |
| Violation Code: | 6HV0146 |
| Violation: | NO ERM EXEMPTION CLAIM DOCUMENTS |
| Violation Citation: | Failed to have adequate records demonstrating claim of exemption for Excluded Recyclable Material (ERM). 25143.2(f) & 66261.2(g) |
| Activity: | ACTIVE |
| Facility Id: | 108828 |
| Update Date: | 11/02/2012 |
| Inspection Date: | 08/23/2011 |
| Violation Code: | 6HV0238 |
| Violation: | FAILED TO MANAGE UW IN A MANNER TO PREVE |
| Violation Citation: | Failed to manage UW in a manner to prevent release(s) to the environment. 66273.33 & 66273.33.5 |
| Activity: | ACTIVE |
| Facility Id: | 108828 |
| Update Date: | 11/02/2012 |
| Inspection Date: | 08/16/2004 |
| Violation Code: | 6HV1601 |
| Violation: | HAZWASTE TANKS W/O P.E. ASSESSMENT |
| Violation Citation: | Failed to obtain a P.E. assessment for hazardous waste tank system. 66265.191(a) or 66265.192(a) |
| Activity: | ACTIVE |
| Facility Id: | 108828 |

**SOLAR TURBINES HARBOR DRIVE FA (Continued)** **S100277322**

| | |
|---|---|
| Update Date: | 11/02/2012 |
| Inspection Date: | 05/01/2008 |
| Violation Code: | 6HV0145 |
| Violation: | ERM REPORT NOT SUBMITTED TO HMD |
| Violation Citation: | Excluded recyclable materials report not submitted biennially to HMD &/or available. 25143.10 |
| Activity: | ACTIVE |
| | |
| Facility Id: | 108828 |
| Update Date: | 11/02/2012 |
| Inspection Date: | 08/23/2011 |
| Violation Code: | 6HV0209 |
| Violation: | WASTE ONSITE >90/180/270 DAYS |
| Violation Citation: | Hazardous waste is stored in excess of allowable time period (90 days) without a State permit or written variance. CCR 25201(a) & 66262.34(a)&( c) |
| Activity: | ACTIVE |
| | |
| Facility Id: | 108828 |
| Update Date: | 11/02/2012 |
| Inspection Date: | 05/01/2008 |
| Violation Code: | 6HV0401 |
| Violation: | TRAINING RECORDS UNAVAILABLE |
| Violation Citation: | Personnel training records are not maintained to document compliance with requirements for current and former employees. CCR 66265.16(d)&(e) |
| Activity: | ACTIVE |
| | |
| Facility Id: | 108828 |
| Update Date: | 11/02/2012 |
| Inspection Date: | 05/01/2008 |
| Violation Code: | 6HV0209 |
| Violation: | WASTE ONSITE >90/180/270 DAYS |
| Violation Citation: | Hazardous waste is stored in excess of allowable time period (90 days) without a State permit or written variance. CCR 25201(a) & 66262.34(a)&( c) |
| Activity: | ACTIVE |
| | |
| Facility Id: | 108828 |
| Update Date: | 11/02/2012 |
| Inspection Date: | 05/01/2008 |
| Violation Code: | 6HV1603 |
| Violation: | NO 2ND CONTAINMENT FOR HW TANK |
| Violation Citation: | Failed to provide proper secondary containment and/or leak detection for Hazardous waste tank system. 66265.193(a) |
| Activity: | ACTIVE |
| | |
| Facility Id: | 108828 |
| Update Date: | 11/02/2012 |
| Inspection Date: | 08/23/2011 |
| Violation Code: | 6HV0202 |
| Violation: | WASTE CONTAINER W/O LABELS |
| Violation Citation: | Hazardous waste containers &/or tanks are missing labels, accumulation date and/or are improperly labeled. CCR 66262.34(a)(2); 66262.34(a)(3) & 66262.34(f) |
| Activity: | ACTIVE |

**SOLAR TURBINES HARBOR DRIVE FA (Continued)** **S100277322**

| | |
|---|---|
| Facility Id: | 108828 |
| Update Date: | 11/02/2012 |
| Inspection Date: | 08/23/2011 |
| Violation Code: | 6HV1014 |
| Violation: | HMBP INCOMPLETE/NOT AMENDED |
| Violation Citation: | HMBP is incomplete/inadequate/not amended to reflect changes. 25504, 25505(a)(2) &/or 25509(a); 25505(b); 19 CCR 2729 |
| Activity: | ACTIVE |

ENVIROSTOR:

| | |
|---|---|
| Facility ID: | 37370021 |
| Status: | Refer: RCRA |
| Status Date: | 07/13/1989 |
| Site Code: | 400253 |
| Site Type: | Historical |
| Site Type Detailed: | * Historical |
| Acres: | 52 |
| NPL: | NO |
| Regulatory Agencies: | NONE SPECIFIED |
| Lead Agency: | NONE SPECIFIED |
| Program Manager: | Not reported |
| Supervisor: | Referred - Not Assigned |
| Division Branch: | Cleanup Chatsworth |
| Assembly: | 78 |
| Senate: | 39 |
| Special Program: | Not reported |
| Restricted Use: | NO |
| Site Mgmt Req: | NONE SPECIFIED |
| Funding: | Not reported |
| Latitude: | 32.72638 |
| Longitude: | -117.1722 |
| APN: | NONE SPECIFIED |
| Past Use: | NONE SPECIFIED |
| Potential COC: | * HALOGENATED SOLVENTS * Laboratory Waste Chemicals * Metals - Other Inorganic Solid Waste * OIL/WATER SEPARATION SLUDGE * OTHER ORGANIC SOLIDS * AQUEOUS SOLUTION WITH METALS * AQUEOUS SOLUTION WITH TOTAL ORGANIC RESIDUES > 10 * CONTAMINATED SOIL * OFF-SPECIFICATION, AGED, OR SURPLUS ORGANICS * ACID SOLUTION 2>PH WITH METALS * ACID SOLUTION WITHOUT METALS Asbestos Containing Materials (ACM * BIOLOGICAL WASTE OTHER THAN SEWAGE SLUDGE * Sludge - Paint * UNSPECIFIED ACID SOLUTION * UNSPECIFIED ALKALINE SOLUTIONS * UNSPECIFIED OIL CONTAINING WASTE * UNSPECIFIED SLUDGE WASTE * UNSPECIFIED SOLVENT MIXTURES * WASTE OIL & MIXED OIL * OFF-SPECIFICATION, AGED, OR SURPLUS INORGANICS * ORGANIC LIQUIDS (NONSOLVENTS) WITH HALOGENS * OTHER INORGANIC SOLID WASTE * OTHER PESTICIDE CONTAINERS, 30 GALLONS OR MORE * UNSPECIFIED ORGANIC LIQUID MIXTURE * PHOSPHATE SLUDGE Polychlorinated biphenyls (PCBs |
| Confirmed COC: | NONE SPECIFIED |
| Potential Description: | NONE SPECIFIED |
| Alias Name: | SOLAR AIRCRAFT |
| Alias Type: | Alternate Name |
| Alias Name: | CAD008314908 |
| Alias Type: | EPA Identification Number |
| Alias Name: | 110000478741 |
| Alias Type: | EPA (FRS #) |
| Alias Name: | 110017398948 |
| Alias Type: | EPA (FRS #) |

**SOLAR TURBINES HARBOR DRIVE FA (Continued)** **S100277322**

Alias Name: CAD008314908
Alias Type: HWTS Identification Code
Alias Name: 400253
Alias Type: Project Code (Site Code)
Alias Name: 37370021
Alias Type: Envirostor ID Number

Completed Info:
Completed Area Name: PROJECT WIDE
Completed Sub Area Name: Not reported
Completed Document Type: Site Screening
Completed Date: 06/22/1989
Comments: PERMIT(OTHER) RCRA TSD PERMIT STATUS 1: PERMIT CANDIDATE SITE SCREENING DONE RATIONALE FOR REFERRED STATUS: TSD FACILITY

Completed Area Name: PROJECT WIDE
Completed Sub Area Name: Not reported
Completed Document Type: Site Screening
Completed Date: 06/10/1987
Comments: SITE SCREENING DONE SOME SOIL CONTM FROM U/G TANKS. POTENTIAL FOR OTHER CONTM PROBLEMS FAC TYPE: QUEST. PROD MFG ASSEMBLE &SALE OF GAS TURBINE MACHINE. U/G TANK IS USED FOR A DRAIN FROM A SUMP. THIS LIQ IS SENT TO RECYCLER

Completed Area Name: PROJECT WIDE
Completed Sub Area Name: Not reported
Completed Document Type: * Discovery
Completed Date: 10/14/1982
Comments: FACILITY IDENTIFIED ID VIA 50 PHONE BOOK

Future Area Name: Not reported
Future Sub Area Name: Not reported
Future Document Type: Not reported
Future Due Date: Not reported
Schedule Area Name: Not reported
Schedule Sub Area Name: Not reported
Schedule Document Type: Not reported
Schedule Due Date: Not reported
Schedule Revised Date: Not reported

Facility ID: 80001550
Status: Active
Status Date: 01/01/2008
Site Code: 400253
Site Type: Corrective Action
Site Type Detailed: Corrective Action
Acres: 52
NPL: NO
Regulatory Agencies: SMBRP
Lead Agency: WM
Program Manager: Chia Rin Yen
Supervisor: Yolanda Garza
Division Branch: Southern California Schools & Brownfields Outreach
Assembly: 78, 78
Senate: 39
Special Program: Not reported
Restricted Use: YES
Site Mgmt Req: NONE SPECIFIED

**SOLAR TURBINES HARBOR DRIVE FA (Continued)** **S100277322**

Funding: Responsible Party
Latitude: 32.72653
Longitude: -117.1728
APN: NONE SPECIFIED
Past Use: ABOVE GROUND STORAGE TANKS, MANUFACTURING - INDUSTRIAL MACHINERY, UNDERGROUND STORAGE TANKS
Potential COC: Tetrachloroethylene (PCE 1,1,1-Trichloroethane (TCA Trichloroethylene (TCE Vinyl chloride 1,1-Dichloroethylene 1,4-Dioxane Nickel Polybrominated biphenyls
Confirmed COC: Tetrachloroethylene (PCE 1,1,1-Trichloroethane (TCA 1,4-Dioxane Polybrominated biphenyls Nickel Trichloroethylene (TCE 1,1-Dichloroethylene Vinyl chloride
Potential Description: IA, SED, SOIL, SV, SURFW
Alias Name: CAD008314908
Alias Type: EPA Identification Number
Alias Name: 110000478741
Alias Type: EPA (FRS #)
Alias Name: SL209174192
Alias Type: GeoTracker Global ID
Alias Name: T10000005351
Alias Type: GeoTracker Global ID
Alias Name: T10000005620
Alias Type: GeoTracker Global ID
Alias Name: 400253
Alias Type: Project Code (Site Code)
Alias Name: 37370021
Alias Type: Envirostor ID Number
Alias Name: 80001550
Alias Type: Envirostor ID Number

Completed Info:
Completed Area Name: PROJECT WIDE
Completed Sub Area Name: Not reported
Completed Document Type: * Other Instrument
Completed Date: 11/24/2004
Comments: Not reported

Completed Area Name: PROJECT WIDE
Completed Sub Area Name: Not reported
Completed Document Type: Land Use Restriction
Completed Date: 06/03/2010
Comments: Not reported

Completed Area Name: PROJECT WIDE
Completed Sub Area Name: Not reported
Completed Document Type: RFI Report
Completed Date: 01/03/2000
Comments: Not reported

Completed Area Name: PROJECT WIDE
Completed Sub Area Name: Not reported
Completed Document Type: Interim Measures Workplan
Completed Date: 10/01/1980
Comments: Not reported

Completed Area Name: PROJECT WIDE
Completed Sub Area Name: Not reported
Completed Document Type: RFI Workplan

**SOLAR TURBINES HARBOR DRIVE FA (Continued)** **S100277322**

Completed Date: 11/03/1997
Comments: Not reported

Completed Area Name: PROJECT WIDE
Completed Sub Area Name: Not reported
Completed Document Type: Interim Measures Workplan
Completed Date: 11/24/2004
Comments: Not reported

Completed Area Name: PROJECT WIDE
Completed Sub Area Name: Not reported
Completed Document Type: Interim Measures Implementation Report
Completed Date: 08/30/1986
Comments: Not reported

Completed Area Name: PROJECT WIDE
Completed Sub Area Name: Not reported
Completed Document Type: RFI Report
Completed Date: 06/30/1997
Comments: Not reported

Completed Area Name: PROJECT WIDE
Completed Sub Area Name: Not reported
Completed Document Type: RFI Workplan
Completed Date: 05/09/2001
Comments: Not reported

Completed Area Name: PROJECT WIDE
Completed Sub Area Name: Not reported
Completed Document Type: Preliminary Assessment Report
Completed Date: 05/20/1991
Comments: Not reported

Completed Area Name: PROJECT WIDE
Completed Sub Area Name: Not reported
Completed Document Type: Risk Assessment Report
Completed Date: 07/15/2004
Comments: This report was approved in 2004.

Completed Area Name: PROJECT WIDE
Completed Sub Area Name: Not reported
Completed Document Type: Pilot/Treatability Study Report
Completed Date: 04/27/2010
Comments: Review completed, facility was notified by e-mail.

Completed Area Name: PROJECT WIDE
Completed Sub Area Name: Not reported
Completed Document Type: Monitoring Report
Completed Date: 05/20/2010
Comments: Not reported

Completed Area Name: PROJECT WIDE
Completed Sub Area Name: Not reported
Completed Document Type: Risk Assessment Report
Completed Date: 09/30/2010
Comments: HRA review completed.

**SOLAR TURBINES HARBOR DRIVE FA (Continued)** **S100277322**

Completed Area Name: PROJECT WIDE
Completed Sub Area Name: Not reported
Completed Document Type: Technical Report
Completed Date: 07/14/2011
Comments: DTSC concured with the findings in the report.

Completed Area Name: PROJECT WIDE
Completed Sub Area Name: Not reported
Completed Document Type: Pilot/Treatability Study Report
Completed Date: 09/08/2011
Comments: DTSC has reviewed and approved the report.

Completed Area Name: PROJECT WIDE
Completed Sub Area Name: Not reported
Completed Document Type: Pilot/Treatability Study Report
Completed Date: 09/08/2011
Comments: DTSC has discussed and approved the Pilot Test Update document.

Completed Area Name: PROJECT WIDE
Completed Sub Area Name: Not reported
Completed Document Type: Pilot/Treatability Study Report
Completed Date: 02/10/2012
Comments: Comments discussed with facility.

Completed Area Name: PROJECT WIDE
Completed Sub Area Name: Not reported
Completed Document Type: Pilot Study/Treatability Workplan
Completed Date: 11/01/2008
Comments: Approved.

Completed Area Name: PROJECT WIDE
Completed Sub Area Name: Not reported
Completed Document Type: Monitoring Plan
Completed Date: 02/28/2012
Comments: Approved.

Completed Area Name: PROJECT WIDE
Completed Sub Area Name: Not reported
Completed Document Type: Pilot/Treatability Study Report
Completed Date: 12/20/2012
Comments: Water Board and DTSC recommended additional parameters for testing. Facility ended EAB Pilot Study due to unsatisfactory results. No additional work will be on the EAB Pilot Study.

Completed Area Name: PROJECT WIDE
Completed Sub Area Name: Not reported
Completed Document Type: Interim Measures Implementation Report
Completed Date: 05/21/2013
Comments: Not reported

Completed Area Name: PROJECT WIDE
Completed Sub Area Name: Not reported
Completed Document Type: Pilot Study/Treatability Workplan
Completed Date: 03/12/2013
Comments: Not reported

Completed Area Name: PROJECT WIDE

**SOLAR TURBINES HARBOR DRIVE FA (Continued)** **S100277322**

Completed Sub Area Name: Not reported
Completed Document Type: Fieldwork
Completed Date: 03/11/2013
Comments: Site-visit completed.

Completed Area Name: PROJECT WIDE
Completed Sub Area Name: Not reported
Completed Document Type: Monitoring Report
Completed Date: 10/30/2013
Comments: For information.

Completed Area Name: PROJECT WIDE
Completed Sub Area Name: Not reported
Completed Document Type: Fieldwork
Completed Date: 05/30/2013
Comments: Approval of field inspection.

Completed Area Name: PROJECT WIDE
Completed Sub Area Name: Not reported
Completed Document Type: Technical Workplan
Completed Date: 11/26/2013
Comments: The proposed outline for the groundwater modeling is approved by GSU.

Completed Area Name: PROJECT WIDE
Completed Sub Area Name: Not reported
Completed Document Type: Monitoring Report
Completed Date: 12/18/2013
Comments: Not reported

Completed Area Name: PROJECT WIDE
Completed Sub Area Name: Not reported
Completed Document Type: Monitoring Report
Completed Date: 06/17/2014
Comments: Not reported

Completed Area Name: PROJECT WIDE
Completed Sub Area Name: Not reported
Completed Document Type: Fieldwork
Completed Date: 07/01/2014
Comments: email to solar contractor

Completed Area Name: PROJECT WIDE
Completed Sub Area Name: Not reported
Completed Document Type: Monitoring Report
Completed Date: 10/15/2014
Comments: Not reported

Completed Area Name: PROJECT WIDE
Completed Sub Area Name: Not reported
Completed Document Type: Corrective Measures Study Workplan
Completed Date: 07/28/2014
Comments: Letter sent by DTSC on 7/28/2014 concurs with the adequacy of the GW modeling report.

Completed Area Name: PROJECT WIDE
Completed Sub Area Name: Not reported
Completed Document Type: Fieldwork

**SOLAR TURBINES HARBOR DRIVE FA (Continued)** **S100277322**

Completed Date: 11/19/2014
Comments: Oversight was provided on 11/19/2014.

Completed Area Name: PROJECT WIDE
Completed Sub Area Name: Not reported
Completed Document Type: Monitoring Report
Completed Date: 11/21/2014
Comments: Not reported

Completed Area Name: PROJECT WIDE
Completed Sub Area Name: Not reported
Completed Document Type: Technical Workplan
Completed Date: 10/23/2014
Comments: Not reported

Completed Area Name: PROJECT WIDE
Completed Sub Area Name: Not reported
Completed Document Type: Monitoring Report
Completed Date: 03/09/2015
Comments: Comments to be addressed in the 2014 Annual Groundwater report

Completed Area Name: PROJECT WIDE
Completed Sub Area Name: Not reported
Completed Document Type: Monitoring Plan
Completed Date: 04/27/2015
Comments: Not reported

Completed Area Name: PROJECT WIDE
Completed Sub Area Name: Not reported
Completed Document Type: RCRA Facility Assessment Report
Completed Date: 04/30/1991
Comments: Not reported

Completed Area Name: PROJECT WIDE
Completed Sub Area Name: Not reported
Completed Document Type: RCRA Facility Assessment Report
Completed Date: 12/30/1996
Comments: Not reported

Completed Area Name: PROJECT WIDE
Completed Sub Area Name: Not reported
Completed Document Type: Consent Agreement
Completed Date: 01/14/2015
Comments: 4th Q sampling provided.

Completed Area Name: PROJECT WIDE
Completed Sub Area Name: Not reported
Completed Document Type: Consent Order
Completed Date: 01/27/1997
Comments: Not reported

Completed Area Name: PROJECT WIDE
Completed Sub Area Name: Not reported
Completed Document Type: Consent Agreement
Completed Date: 10/01/1980
Comments: Not reported

**SOLAR TURBINES HARBOR DRIVE FA (Continued)** **S100277322**

Completed Area Name: PROJECT WIDE
Completed Sub Area Name: Not reported
Completed Document Type: Corrective Action Oversight Cost Recovery Estimate
Completed Date: 10/24/2013
Comments: Cost estimate for 2013/2014.

Completed Area Name: PROJECT WIDE
Completed Sub Area Name: Not reported
Completed Document Type: Correspondence
Completed Date: 02/18/2014
Comments: Not reported

Completed Area Name: PROJECT WIDE
Completed Sub Area Name: Not reported
Completed Document Type: Pre-HARP Form
Completed Date: 06/05/2014
Comments: HARP signed for site's oversight

Completed Area Name: PROJECT WIDE
Completed Sub Area Name: Not reported
Completed Document Type: Annual Oversight Cost Estimate
Completed Date: 08/25/2014
Comments: Not reported

Completed Area Name: PROJECT WIDE
Completed Sub Area Name: Not reported
Completed Document Type: Correspondence
Completed Date: 03/12/2015
Comments: Not reported

Completed Area Name: PROJECT WIDE
Completed Sub Area Name: Not reported
Completed Document Type: Interim Measures Questionnaire
Completed Date: 11/08/1994
Comments: Not reported

Future Area Name: PROJECT WIDE
Future Sub Area Name: Not reported
Future Document Type: Remedy Selection and Statement of Basis
Future Due Date: 2016
Future Area Name: PROJECT WIDE
Future Sub Area Name: Not reported
Future Document Type: Fact Sheets
Future Due Date: 2015
Future Area Name: PROJECT WIDE
Future Sub Area Name: Not reported
Future Document Type: Public Notice
Future Due Date: 2015
Future Area Name: PROJECT WIDE
Future Sub Area Name: Not reported
Future Document Type: Corrective Measure Implementation Workplan
Future Due Date: 2016
Future Area Name: PROJECT WIDE
Future Sub Area Name: Not reported
Future Document Type: Public Participation Plan / Community Relations Plan
Future Due Date: 2015
Future Area Name: PROJECT WIDE

**SOLAR TURBINES HARBOR DRIVE FA (Continued)** **S100277322**

| | |
|---|---|
| Future Sub Area Name: | Not reported |
| Future Document Type: | Interim Measures Workplan |
| Future Due Date: | 2015 |
| Schedule Area Name: | Not reported |
| Schedule Sub Area Name: | Not reported |
| Schedule Document Type: | Not reported |
| Schedule Due Date: | Not reported |
| Schedule Revised Date: | Not reported |

CA Financial Assurance 1:

| | |
|---|---|
| EPA ID Number: | CAD008314908 |
| Sudden Amount1: | $2,000,000.00 |
| Non Sudden Amount1: | $6,000,000.00 |
| Closure Mechanism: | FT |
| Closure Amount: | $13,837,126.00 |
| Post Closure Mechanism: | FT |
| Post Closure Amount: | $1,627,100.00 |
| Corrective Action Mechanism: | Not reported |
| Corrective Action Amount: | Not reported |
| Sudden Mechanism Type: | FT |
| Sudden Mechanism Amount: | $1,000,000.00 |
| Non Sudden Mechanism Type: | FT |
| Non Sudden Mechanism Amount: | $3,000,000.00 |
| O&M Mechanism Type: | Not reported |
| O&M Amount: | Not reported |

---

**625 North 1/2-1 0.868 mi. 4583 ft.**

**FIFTH & LAUREL ST. APTS**
**2400 5TH AV**
**SAN DIEGO, CA 92101**

**CA San Diego Co. HMMD** **S106065951**
**CA ENVIROSTOR** **N/A**

**Relative: Higher**

**Actual: 254 ft.**

SAN DIEGO CO. HMMD:

| | |
|---|---|
| Facility Id: | 139365 |
| Business Type: | 6HK03 |
| EPA Id Number: | Not reported |
| APN: | 533-105-05-00 |
| Last HMMD Inspection: | Not reported |
| Permit Status: | INAC |
| Permit Expiration: | 03/01/2002 |
| Facility Owner: | Not reported |
| Facility Address: | Not reported |
| Facility City: | Not reported |
| Facility State: | Not reported |
| Facility Zip: | Not reported |
| UST Owner: | Not reported |
| Handle Regulated Hazmat: | Not reported |
| Own Or Operate UST: | Not reported |
| Subject To APSA: | Not reported |
| Generate Haz Waste: | Not reported |
| Treat Haz Waste: | Not reported |
| Generate Medical Waste: | Not reported |

UST:

| | |
|---|---|
| UST Name: | UNDERGROUND TANK 139365 T010 |
| Last Update: | 2012-11-02 14:17:38 |
| Permit Number: | 139365 |
| Tank Type: | Not reported |

**FIFTH & LAUREL ST. APTS (Continued)** **S106065951**

| | |
|---|---|
| Additional Id: | AT4921 |
| Capacity Gallons: | Not reported |
| UST Contents: | Not reported |
| Other Content Info: | Not reported |
| Reg Status: | REMOVED |
| Remove Close Date: | 2003-07-14 00:00:00 |
| Year Installed: | Not reported |
| Pipe Type: | Not reported |
| Delivery System: | Not reported |
| Monitor Code: | Not reported |
| UST Monitor Method: | Not reported |

| | |
|---|---|
| UST Name: | UNDERGROUND TANK 139365 T001 |
| Last Update: | 2012-11-02 14:17:38 |
| Permit Number: | 139365 |
| Tank Type: | SINGLE WALL |
| Additional Id: | AT4677 |
| Capacity Gallons: | 550 |
| UST Contents: | DIESEL |
| Other Content Info: | DIESEL |
| Reg Status: | REMOVED |
| Remove Close Date: | 2001-08-03 00:00:00 |
| Year Installed: | Not reported |
| Pipe Type: | SINGLE WALL |
| Delivery System: | SUCTION |
| Monitor Code: | 99 |
| UST Monitor Method: | OTHER - BLIND REMARK REQUIRED |

| | |
|---|---|
| UST Name: | UNDERGROUND TANK 139365 T002 |
| Last Update: | 2012-11-02 14:17:38 |
| Permit Number: | 139365 |
| Tank Type: | SINGLE WALL |
| Additional Id: | AT4677 |
| Capacity Gallons: | 550 |
| UST Contents: | DIESEL |
| Other Content Info: | DIESEL |
| Reg Status: | REMOVED |
| Remove Close Date: | 2001-08-03 00:00:00 |
| Year Installed: | Not reported |
| Pipe Type: | SINGLE WALL |
| Delivery System: | SUCTION |
| Monitor Code: | 99 |
| UST Monitor Method: | OTHER - BLIND REMARK REQUIRED |

| | |
|---|---|
| UST Name: | UNDERGROUND TANK 139365 T003 |
| Last Update: | 2012-11-02 14:17:38 |
| Permit Number: | 139365 |
| Tank Type: | SINGLE WALL |
| Additional Id: | AT4689 |
| Capacity Gallons: | 400 |
| UST Contents: | DIESEL |
| Other Content Info: | DIESEL |
| Reg Status: | REMOVED |
| Remove Close Date: | Not reported |
| Year Installed: | Not reported |
| Pipe Type: | Not reported |
| Delivery System: | Not reported |

**FIFTH & LAUREL ST. APTS (Continued)** **S106065951**

Monitor Code: 99
UST Monitor Method: OTHER - BLIND REMARK REQUIRED

UST Name: UNDERGROUND TANK 139365 T004
Last Update: 2012-11-02 14:17:38
Permit Number: 139365
Tank Type: SINGLE WALL
Additional Id: AT4689
Capacity Gallons: 1000
UST Contents: DIESEL
Other Content Info: DIESEL
Reg Status: REMOVED
Remove Close Date: Not reported
Year Installed: Not reported
Pipe Type: Not reported
Delivery System: Not reported
Monitor Code: 99
UST Monitor Method: OTHER - BLIND REMARK REQUIRED

UST Name: UNDERGROUND TANK 139365 T005
Last Update: 2012-11-02 14:17:38
Permit Number: 139365
Tank Type: SINGLE WALL
Additional Id: AT4689
Capacity Gallons: 1000
UST Contents: DIESEL
Other Content Info: DIESEL
Reg Status: REMOVED
Remove Close Date: Not reported
Year Installed: Not reported
Pipe Type: Not reported
Delivery System: Not reported
Monitor Code: 99
UST Monitor Method: OTHER - BLIND REMARK REQUIRED

UST Name: UNDERGROUND TANK 139365 T006
Last Update: 2012-11-02 14:17:38
Permit Number: 139365
Tank Type: SINGLE WALL
Additional Id: AT4688
Capacity Gallons: 400
UST Contents: DIESEL
Other Content Info: DIESEL
Reg Status: REMOVED
Remove Close Date: Not reported
Year Installed: Not reported
Pipe Type: Not reported
Delivery System: Not reported
Monitor Code: 99
UST Monitor Method: OTHER - BLIND REMARK REQUIRED

UST Name: UNDERGROUND TANK 139365 T007
Last Update: 2012-11-02 14:17:38
Permit Number: 139365
Tank Type: SINGLE WALL
Additional Id: AT4681
Capacity Gallons: 500

**FIFTH & LAUREL ST. APTS (Continued)** **S106065951**

UST Contents: Not reported
Other Content Info: GASOLINE & WASTE OIL
Reg Status: REMOVED
Remove Close Date: Not reported
Year Installed: Not reported
Pipe Type: Not reported
Delivery System: Not reported
Monitor Code: 99
UST Monitor Method: OTHER - BLIND REMARK REQUIRED

UST Name: UNDERGROUND TANK 139365 T008
Last Update: 2012-11-02 14:17:38
Permit Number: 139365
Tank Type: SINGLE WALL
Additional Id: AT4681
Capacity Gallons: 500
UST Contents: Not reported
Other Content Info: GASOLINE & WASTE OIL
Reg Status: REMOVED
Remove Close Date: Not reported
Year Installed: Not reported
Pipe Type: Not reported
Delivery System: Not reported
Monitor Code: 99
UST Monitor Method: OTHER - BLIND REMARK REQUIRED

UST Name: UNDERGROUND TANK 139365 T009
Last Update: 2012-11-02 14:17:38
Permit Number: 139365
Tank Type: SINGLE WALL
Additional Id: AT4697
Capacity Gallons: 500
UST Contents: DIESEL
Other Content Info: DIESEL
Reg Status: CLOSED
Remove Close Date: 2001-12-06 00:00:00
Year Installed: Not reported
Pipe Type: Not reported
Delivery System: Not reported
Monitor Code: 99
UST Monitor Method: OTHER - BLIND REMARK REQUIRED

ENVIROSTOR:
Facility ID: 37000037
Status: Refer: 1248 Local Agency
Status Date: 05/30/2001
Site Code: Not reported
Site Type: Evaluation
Site Type Detailed: Evaluation
Acres: Not reported
NPL: NO
Regulatory Agencies: NONE SPECIFIED
Lead Agency: NONE SPECIFIED
Program Manager: Not reported
Supervisor: Referred - Not Assigned
Division Branch: Cleanup Cypress

**FIFTH & LAUREL ST. APTS (Continued)** **S106065951**

Assembly: 78
Senate: 39
Special Program: Not reported
Restricted Use: NO
Site Mgmt Req: NONE SPECIFIED
Funding: Not Applicable
Latitude: 32.73086
Longitude: -117.1607
APN: NONE SPECIFIED
Past Use: NONE SPECIFIED
Potential COC: NONE SPECIFIED
Confirmed COC: NONE SPECIFIED
Potential Description: NONE SPECIFIED
Alias Name: 37000037
Alias Type: Envirostor ID Number

Completed Info:
Completed Area Name: PROJECT WIDE
Completed Sub Area Name: Not reported
Completed Document Type: SB 1248 Notification
Completed Date: 05/22/2001
Comments: SB 1248 San Diego County

Future Area Name: Not reported
Future Sub Area Name: Not reported
Future Document Type: Not reported
Future Due Date: Not reported
Schedule Area Name: Not reported
Schedule Sub Area Name: Not reported
Schedule Document Type: Not reported
Schedule Due Date: Not reported
Schedule Revised Date: Not reported

---

**626 North 1/2-1 0.871 mi. 4597 ft.**

**FIRST AVENUE COMPANY**
**135 KALMIA STREET**
**SAN DIEGO, CA 92101**

**CA HIST CORTESE** **S100178684**
**CA LUST** **N/A**
**CA Notify 65**

**Relative: Higher**

**Actual: 232 ft.**

HIST CORTESE:
Region: CORTESE
Facility County Code: 37
Reg By: LTNKA
Reg Id: 9UT182

Region: CORTESE
Facility County Code: 37
Reg By: LTNKA
Reg Id: 9UT2430

LUST REG 9:
Region: 9
Status: Case Closed
Case Number: 9UT182
Local Case: H21015-001
Substance: Diesel
Qty Leaked: 0
Abate Method: Not reported

**FIRST AVENUE COMPANY (Continued)** **S100178684**

Local Agency: San Diego
How Found: Nuisance Conditions
How Stopped: Close Tank
Source: Unknown
Cause: Unknown
Lead Agency: Local Agency
Case Type: Soil only
Date Found: 06/26/1986
Date Stopped: 05/21/1987
Confirm Date: / /
Submit Workplan: 6/26/86
Prelim Assess: 05/12/1989
Desc Pollution: Not reported
Remed Plan: / /
Remed Action: Not reported
Began Monitor: Not reported
Release Date: 06/26/1986
Enforce Date: Not reported
Closed Date: 8/4/89
Enforce Type: Not reported
Pilot Program: LOP
Basin Number: 908.20
GW Depth: Not reported
Beneficial Use: Not reported
NPDES Number: Not reported
Priority: Low priority. Priority ranking can change over time.
File Dispn: File discarded, case closed
Interim Remedial Actions: Yes
Cleanup and Abatement order Number: Not reported
Waste Discharge Requirement Number: Not reported

Region: 9
Status: Case Closed
Case Number: 9UT2430
Local Case: H21015-002
Substance: Boiler Fuel
Qty Leaked: 0
Abate Method: Excavate and Dispose - remove contaminated soil and dispose in approved site
Local Agency: San Diego
How Found: Tank Closure
How Stopped: Close Tank
Source: Unknown
Cause: Unknown
Lead Agency: Local Agency
Case Type: Soil only
Date Found: 07/26/1988
Date Stopped: 07/26/1988
Confirm Date: / /
Submit Workplan: 7/26/88
Prelim Assess: / /
Desc Pollution: Not reported
Remed Plan: / /
Remed Action: Not reported
Began Monitor: Not reported
Release Date: 08/10/1988
Enforce Date: Not reported

**FIRST AVENUE COMPANY (Continued)** **S100178684**

Closed Date: 8/4/89
Enforce Type: Not reported
Pilot Program: LOP
Basin Number: 908.20
GW Depth: 15'
Beneficial Use: Not reported
NPDES Number: Not reported
Priority: Low priority. Priority ranking can change over time.
File Dispn: File discarded, case closed
Interim Remedial Actions: Yes
Cleanup and Abatement order Number: Not reported
Waste Discharge Requirement Number: Not reported

NOTIFY 65:
Date Reported: Not reported
Staff Initials: Not reported
Board File Number: Not reported
Facility Type: Not reported
Discharge Date: Not reported
Incident Description: 92101

---

**627**
**NW**
**1/2-1**
**0.877 mi.**
**4629 ft.**

**POWAY INVESTMENT PROPERTIES** **CA ENVIROSTOR** **S108754798**
**829 W. JUNIPER STREET** **N/A**
**SAN DIEGO, CA 92101**

**Relative:**
**Higher**

**Actual:**
**66 ft.**

ENVIROSTOR:
Facility ID: 37000023
Status: Refer: 1248 Local Agency
Status Date: 01/27/2004
Site Code: Not reported
Site Type: Evaluation
Site Type Detailed: Evaluation
Acres: Not reported
NPL: NO
Regulatory Agencies: NONE SPECIFIED
Lead Agency: NONE SPECIFIED
Program Manager: Not reported
Supervisor: Referred - Not Assigned
Division Branch: Cleanup Cypress
Assembly: 78
Senate: 39
Special Program: Not reported
Restricted Use: NO
Site Mgmt Req: NONE SPECIFIED
Funding: Not Applicable
Latitude: 32.72798
Longitude: -117.1707
APN: NONE SPECIFIED
Past Use: NONE SPECIFIED
Potential COC: NONE SPECIFIED
Confirmed COC: NONE SPECIFIED
Potential Description: NONE SPECIFIED
Alias Name: T06019785246
Alias Type: GeoTracker Global ID
Alias Name: 37000023

**POWAY INVESTMENT PROPERTIES (Continued)** **S108754798**

Alias Type: Envirostor ID Number

Completed Info:
Completed Area Name: Not reported
Completed Sub Area Name: Not reported
Completed Document Type: Not reported
Completed Date: Not reported
Comments: Not reported

Future Area Name: Not reported
Future Sub Area Name: Not reported
Future Document Type: Not reported
Future Due Date: Not reported
Schedule Area Name: Not reported
Schedule Sub Area Name: Not reported
Schedule Document Type: Not reported
Schedule Due Date: Not reported
Schedule Revised Date: Not reported

---

**628**
**NW**
**1/2-1**
**0.966 mi.**
**5098 ft.**

**SOLAR AIRCRAFT CORP** **CA ENVIROSTOR** **S107737362**
**N/A**

**SAN DIEGO, CA**

**Relative:**
**Lower**

**Actual:**
**21 ft.**

ENVIROSTOR:
Facility ID: 80000904
Status: Inactive - Needs Evaluation
Status Date: 07/01/2005
Site Code: Not reported
Site Type: Military Evaluation
Site Type Detailed: FUDS
Acres: Not reported
NPL: NO
Regulatory Agencies: SMBRP
Lead Agency: SMBRP
Program Manager: Not reported
Supervisor: Douglas Bautista
Division Branch: Cleanup Cypress
Assembly: 78
Senate: 39
Special Program: Not reported
Restricted Use: NO
Site Mgmt Req: NONE SPECIFIED
Funding: DERA
Latitude: 32.72777
Longitude: -117.1736
APN: NONE SPECIFIED
Past Use: NONE SPECIFIED
Potential COC: NONE SPECIFIED
Confirmed COC: NONE SPECIFIED
Potential Description: NONE SPECIFIED
Alias Name: CA99799FA04600
Alias Type: Federal Facility ID
Alias Name: J09CA7223
Alias Type: INPR
Alias Name: 80000904
Alias Type: Envirostor ID Number

**SOLAR AIRCRAFT CORP (Continued)** **S107737362**

Completed Info:

| | |
|---|---|
| Completed Area Name: | PROJECT WIDE |
| Completed Sub Area Name: | Not reported |
| Completed Document Type: | Inventory Project Report (INPR) |
| Completed Date: | 03/13/1998 |
| Comments: | Not reported |
| Future Area Name: | Not reported |
| Future Sub Area Name: | Not reported |
| Future Document Type: | Not reported |
| Future Due Date: | Not reported |
| Schedule Area Name: | Not reported |
| Schedule Sub Area Name: | Not reported |
| Schedule Document Type: | Not reported |
| Schedule Due Date: | Not reported |
| Schedule Revised Date: | Not reported |

---

**629**
**SE**
**1/2-1**
**0.970 mi.**
**5121 ft.**

**STUDIO 15**
**70 15TH STREET**
**SAN DIEGO, CA 92101**

**CA DEED** **S108407259**
**CA VCP** **N/A**
**CA SAN DIEGO CO. SAM**
**CA ENVIROSTOR**

**Relative:**
**Lower**

**Actual:**
**24 ft.**

DEED:

| | |
|---|---|
| Envirostor ID: | 60000490 |
| Area: | PROJECT WIDE |
| Sub Area: | Not reported |
| Site Type: | VOLUNTARY CLEANUP |
| Status: | CERTIFIED / OPERATION & MAINTENANCE |
| Agency: | Not reported |
| Covenant Uploaded: | Not reported |
| Deed Date(s): | 06/29/2009 |

VCP:

| | |
|---|---|
| Facility ID: | 60000490 |
| Site Type: | Voluntary Cleanup |
| Site Type Detail: | Voluntary Cleanup |
| Site Mgmt. Req.: | NONE SPECIFIED |
| Acres: | 0.64 |
| National Priorities List: | NO |
| Cleanup Oversight Agencies: | SMBRP |
| Lead Agency: | SMBRP |
| Lead Agency Description: | DTSC - Site Cleanup Program |
| Project Manager: | Maryam Tasnif-Abbasi |
| Supervisor: | Emad Yemut |
| Division Branch: | Southern California Schools & Brownfields Outreach |
| Site Code: | 401329 |
| Assembly: | 78 |
| Senate: | 39 |
| Special Programs Code: | CLRRA Liability Immunity (AB 389) |
| Status: | Certified / Operation & Maintenance |
| Status Date: | 08/06/2013 |
| Restricted Use: | YES |
| Funding: | Responsible Party |
| Lat/Long: | 32.70595 / -117.1507 |
| APN: | 535-621-01 |
| Past Use: | FUEL - VEHICLE STORAGE/ REFUELING, MANUFACTURING - CHEMICALS, |

**STUDIO 15 (Continued)** **S108407259**

MANUFACTURING - METAL, RETAIL - VEHICLES, TRANSPORTATION - WAREHOUSING
Not reported
Potential COC: 30013, 30022, 3002502, 30027, 30136, 30156, 30195
Confirmed COC: 30013,, ,30022,30027,30136,30156,30195,30013,3002502-NO
Potential Description: SOIL
Alias Name: 535-621-01
Alias Type: APN
Alias Name: 110033617995
Alias Type: EPA (FRS #)
Alias Name: 401329
Alias Type: Project Code (Site Code)
Alias Name: 60000490
Alias Type: Envirostor ID Number

Completed Info:
Completed Area Name: PROJECT WIDE
Completed Sub Area Name: Not reported
Completed Document Type: Land Use Restriction
Completed Date: 06/29/2009
Comments: Not reported

Completed Area Name: PROJECT WIDE
Completed Sub Area Name: Not reported
Completed Document Type: Site Characterization Report
Completed Date: 12/13/2006
Comments: The workplan was approved by DTSC.

Completed Area Name: PROJECT WIDE
Completed Sub Area Name: Not reported
Completed Document Type: AB 389 Response Plan
Completed Date: 06/28/2007
Comments: Not reported

Completed Area Name: PROJECT WIDE
Completed Sub Area Name: Not reported
Completed Document Type: Fact Sheets
Completed Date: 05/01/2007
Comments: Fact sheet was approved and mailed out on 4/30/07

Completed Area Name: PROJECT WIDE
Completed Sub Area Name: Not reported
Completed Document Type: Other Report
Completed Date: 05/04/2007
Comments: DTSC has completed its review and no written comments are needed at this time.

Completed Area Name: PROJECT WIDE
Completed Sub Area Name: Not reported
Completed Document Type: Other Report
Completed Date: 06/04/2007
Comments: There were no comments or concerns expressed by the public regarding this Addendum. The task is completed, no additional tasks are needed.

Completed Area Name: PROJECT WIDE
Completed Sub Area Name: Not reported
Completed Document Type: Remedial Action Completion Report
Completed Date: 12/31/2007
Comments: RsP for Soil was approved, with outstanding items needed in order to

**STUDIO 15 (Continued)** **S108407259**

fill criteria of "appropriate care" for the site under the AB 389/CLRRA Agreement.

Completed Area Name: PROJECT WIDE
Completed Sub Area Name: Not reported
Completed Document Type: Operations and Maintenance Plan
Completed Date: 05/29/2009
Comments: Not reported

Completed Area Name: PROJECT WIDE
Completed Sub Area Name: Not reported
Completed Document Type: Operations and Maintenance Plan Amendment
Completed Date: 01/25/2012
Comments: Not reported

Completed Area Name: PROJECT WIDE
Completed Sub Area Name: Not reported
Completed Document Type: Operations and Maintenance Report
Completed Date: 09/07/2012
Comments: Not reported

Completed Area Name: PROJECT WIDE
Completed Sub Area Name: Not reported
Completed Document Type: Operations and Maintenance Report
Completed Date: 02/28/2013
Comments: Not reported

Completed Area Name: PROJECT WIDE
Completed Sub Area Name: Not reported
Completed Document Type: Operations and Maintenance Report
Completed Date: 05/09/2013
Comments: Not reported

Completed Area Name: PROJECT WIDE
Completed Sub Area Name: Not reported
Completed Document Type: Correspondence
Completed Date: 01/03/2008
Comments: This letter projects the number of hours DTSC may expend on the project during the 2008 calender year. This is just an estimate and could change based on project needs.

Completed Area Name: PROJECT WIDE
Completed Sub Area Name: Not reported
Completed Document Type: Certification
Completed Date: 06/28/2012
Comments: All response actions, with the exception of ongoing O&M have been completed.

Completed Area Name: PROJECT WIDE
Completed Sub Area Name: Not reported
Completed Document Type: Operations and Maintenance Report
Completed Date: 09/05/2013
Comments: Not reported

Completed Area Name: PROJECT WIDE
Completed Sub Area Name: Not reported
Completed Document Type: Financial Assurance Documentation

**STUDIO 15 (Continued)** **S108407259**

Completed Date: 06/13/2014
Comments: Not reported

Completed Area Name: PROJECT WIDE
Completed Sub Area Name: Not reported
Completed Document Type: Operations and Maintenance Report
Completed Date: 01/15/2015
Comments: Not reported

Completed Area Name: PROJECT WIDE
Completed Sub Area Name: Not reported
Completed Document Type: Annual Oversight Cost Estimate
Completed Date: 09/09/2014
Comments: 1st CE letter sent 07/10/14; revised CE letter mailed 09/10/14.

Completed Area Name: PROJECT WIDE
Completed Sub Area Name: Not reported
Completed Document Type: California Land Reuse and Revitalization Agreement
Completed Date: 11/20/2006
Comments: Not reported

Future Area Name: PROJECT WIDE
Future Sub Area Name: Not reported
Future Document Type: Operations and Maintenance Report
Future Due Date: 2015
Schedule Area Name: Not reported
Schedule Sub Area Name: Not reported
Schedule Document Type: Not reported
Schedule Due Date: Not reported
Schedule Revised Date: Not reported

SAN DIEGO CO. SAM:
Case Number: H39697-001
Agency: CA Department of Toxic Substance Control
**Funding:** **Non Billable**
Facility Type: Soils Only
Facility Status: Preliminary Assessment
Date: 10/12/2006
Date Began: Not reported

ENVIROSTOR:
Facility ID: 60000490
Status: Certified / Operation & Maintenance
Status Date: 08/06/2013
Site Code: 401329
Site Type: Voluntary Cleanup
Site Type Detailed: Voluntary Cleanup
Acres: 0.64
NPL: NO
Regulatory Agencies: SMBRP
Lead Agency: SMBRP
Program Manager: Maryam Tasnif-Abbasi
Supervisor: Emad Yemut
Division Branch: Southern California Schools & Brownfields Outreach
Assembly: 78
Senate: 39

**STUDIO 15 (Continued)** **S108407259**

Special Program: CLRRA Liability Immunity (AB 389)
Restricted Use: YES
Site Mgmt Req: NONE SPECIFIED
Funding: Responsible Party
Latitude: 32.70595
Longitude: -117.1507
APN: 535-621-01
Past Use: FUEL - VEHICLE STORAGE/ REFUELING, MANUFACTURING - CHEMICALS, MANUFACTURING - METAL, RETAIL - VEHICLES, TRANSPORTATION - WAREHOUSING
Not reported
Potential COC: Lead Tetrachloroethylene (PCE TPH-MOTOR OIL Trichloroethylene (TCE Chloroform Copper and compounds 1,2-Dichloroethylene (cis
Confirmed COC: Lead Tetrachloroethylene (PCE Trichloroethylene (TCE Chloroform Copper and compounds 1,2-Dichloroethylene (cis Lead 3002502-NO
Potential Description: SOIL
Alias Name: 535-621-01
Alias Type: APN
Alias Name: 110033617995
Alias Type: EPA (FRS #)
Alias Name: 401329
Alias Type: Project Code (Site Code)
Alias Name: 60000490
Alias Type: Envirostor ID Number

Completed Info:
Completed Area Name: PROJECT WIDE
Completed Sub Area Name: Not reported
Completed Document Type: Land Use Restriction
Completed Date: 06/29/2009
Comments: Not reported

Completed Area Name: PROJECT WIDE
Completed Sub Area Name: Not reported
Completed Document Type: Site Characterization Report
Completed Date: 12/13/2006
Comments: The workplan was approved by DTSC.

Completed Area Name: PROJECT WIDE
Completed Sub Area Name: Not reported
Completed Document Type: AB 389 Response Plan
Completed Date: 06/28/2007
Comments: Not reported

Completed Area Name: PROJECT WIDE
Completed Sub Area Name: Not reported
Completed Document Type: Fact Sheets
Completed Date: 05/01/2007
Comments: Fact sheet was approved and mailed out on 4/30/07

Completed Area Name: PROJECT WIDE
Completed Sub Area Name: Not reported
Completed Document Type: Other Report
Completed Date: 05/04/2007
Comments: DTSC has completed its review and no written comments are needed at this time.

Completed Area Name: PROJECT WIDE
Completed Sub Area Name: Not reported

**STUDIO 15 (Continued)** **S108407259**

Completed Document Type: Other Report
Completed Date: 06/04/2007
Comments: There were no comments or concerns expressed by the public regarding this Addendum. The task is completed, no additional tasks are needed.

Completed Area Name: PROJECT WIDE
Completed Sub Area Name: Not reported
Completed Document Type: Remedial Action Completion Report
Completed Date: 12/31/2007
Comments: RsP for Soil was approved, with outstanding items needed in order to fill criteria of "appropriate care" for the site under the AB 389/CLRRA Agreement.

Completed Area Name: PROJECT WIDE
Completed Sub Area Name: Not reported
Completed Document Type: Operations and Maintenance Plan
Completed Date: 05/29/2009
Comments: Not reported

Completed Area Name: PROJECT WIDE
Completed Sub Area Name: Not reported
Completed Document Type: Operations and Maintenance Plan Amendment
Completed Date: 01/25/2012
Comments: Not reported

Completed Area Name: PROJECT WIDE
Completed Sub Area Name: Not reported
Completed Document Type: Operations and Maintenance Report
Completed Date: 09/07/2012
Comments: Not reported

Completed Area Name: PROJECT WIDE
Completed Sub Area Name: Not reported
Completed Document Type: Operations and Maintenance Report
Completed Date: 02/28/2013
Comments: Not reported

Completed Area Name: PROJECT WIDE
Completed Sub Area Name: Not reported
Completed Document Type: Operations and Maintenance Report
Completed Date: 05/09/2013
Comments: Not reported

Completed Area Name: PROJECT WIDE
Completed Sub Area Name: Not reported
Completed Document Type: Correspondence
Completed Date: 01/03/2008
Comments: This letter projects the number of hours DTSC may expend on the project during the 2008 calender year. This is just an estimate and could change based on project needs.

Completed Area Name: PROJECT WIDE
Completed Sub Area Name: Not reported
Completed Document Type: Certification
Completed Date: 06/28/2012
Comments: All response actions, with the exception of ongoing O&M have been completed.

**STUDIO 15 (Continued)** **S108407259**

Completed Area Name: PROJECT WIDE
Completed Sub Area Name: Not reported
Completed Document Type: Operations and Maintenance Report
Completed Date: 09/05/2013
Comments: Not reported

Completed Area Name: PROJECT WIDE
Completed Sub Area Name: Not reported
Completed Document Type: Financial Assurance Documentation
Completed Date: 06/13/2014
Comments: Not reported

Completed Area Name: PROJECT WIDE
Completed Sub Area Name: Not reported
Completed Document Type: Operations and Maintenance Report
Completed Date: 01/15/2015
Comments: Not reported

Completed Area Name: PROJECT WIDE
Completed Sub Area Name: Not reported
Completed Document Type: Annual Oversight Cost Estimate
Completed Date: 09/09/2014
Comments: 1st CE letter sent 07/10/14; revised CE letter mailed 09/10/14.

Completed Area Name: PROJECT WIDE
Completed Sub Area Name: Not reported
Completed Document Type: California Land Reuse and Revitalization Agreement
Completed Date: 11/20/2006
Comments: Not reported

Future Area Name: PROJECT WIDE
Future Sub Area Name: Not reported
Future Document Type: Operations and Maintenance Report
Future Due Date: 2015
Schedule Area Name: Not reported
Schedule Sub Area Name: Not reported
Schedule Document Type: Not reported
Schedule Due Date: Not reported
Schedule Revised Date: Not reported

Count: 25 records. ORPHAN SUMMARY

| City | EDR ID | Site Name | Site Address | Zip | Database(s) |
|---|---|---|---|---|---|
| SAN DIEGO | S106797667 | TRIANGLE PROPERTY | 65 13TH ST. & 1344 NATIONAL AV | 92101 | CA ENVIROSTOR |
| SAN DIEGO | S106893825 | THE RENAISSANCE MARINA CENTER | 1ST AVE/FRONT ST/G ST/MARKET S | 92101 | CA ENVIROSTOR |
| SAN DIEGO | S106797704 | ICON | 312 & 354 11TH AVENUE | 92101 | CA ENVIROSTOR |
| SAN DIEGO | S110497572 | FLUXX | 500 4TH E | 92101 | CA San Diego Co. HMMD |
| SAN DIEGO | S106893841 | CITY WALK CONDOS | 600-614 & 620 UNION STREET | 92101 | CA ENVIROSTOR |
| SAN DIEGO | S106893820 | 9TH AND IMPERIAL | 9TH STREET SOUTH OF IMPERIAL | 92101 | CA ENVIROSTOR |
| SAN DIEGO | S108226114 | BAY FRONT STREET/CROSBY STREET REL | BAY FRONT STREET | 92101 | CA SLIC |
| SAN DIEGO | S106797694 | LOTS 2 THRU 12 IN BLOCK 24 OF MIDD | BLK BORDERED BY CEDAR,BEECH,ST | 92101 | CA ENVIROSTOR |
| SAN DIEGO | S104747417 | SMOG LUBE AND TUNE | 1400 BROADWAY | 92101 | CA HIST CORTESE, CA San Diego Co. HMMD |
| SAN DIEGO | S106797701 | UNION SQUARE | 1400,1434 BROADWAY & 1441 C ST | 92101 | CA ENVIROSTOR |
| SAN DIEGO | S104751152 | GREYHOUND | 120 BROADWAY | 92101 | CA HIST CORTESE, CA San Diego Co. HMMD |
| SAN DIEGO | S117576594 | | 2523 1/2 C ST | 92102 | CA CDL |
| SAN DIEGO | S108407052 | FORMER UNOCAL PIPELINE | CROSBY & BAY FRONT | 92113 | CA SAN DIEGO CO. SAM |
| SAN DIEGO | S106797678 | INTERNATIONAL GATEWAY | N E OF WILLOW RD & TIA JUANA S | 92101 | CA ENVIROSTOR |
| SAN DIEGO | 1003878266 | CAMPBELL INDUSTRIES | 501 E HARBOUR DR | 92112 | CERC-NFRAP |
| SAN DIEGO | S106893822 | 9TH AND IMPERIAL | IMPERIAL AV BW WEST OF 8TH & E | 92101 | CA ENVIROSTOR |
| SAN DIEGO | S108407084 | IMPERIAL AV 8TH> >9TH (VAP) | IMPERIAL/BTWN8TH&9TH | 92101 | CA SAN DIEGO CO. SAM |
| SAN DIEGO | S106797708 | JACKSON & BLANC FACILITY | 2015 INDIA/602 GRAPE/1970 COLU | 92101 | CA ENVIROSTOR |
| SAN DIEGO | S107447657 | SAN DIEGO GAS & ELECTRIC (SDG&E) | KETTNER @ PALM | 92101 | CA SLIC |
| SAN DIEGO | S108407044 | F.S.E. INC | MARKET ST | 92101 | CA SAN DIEGO CO. SAM |
| SAN DIEGO | S100731892 | CENTER CITY DEV CORP T0172 | MARKET ST | 92101 | CA San Diego Co. HMMD, CA SAN DIEGO CO. SAM |
| SAN DIEGO | S106916470 | IMPERIAL AV 8TH> >9TH (VAP) | NONE IMPERIAL/BTWN8TH&9TH | 92101 | CA SLIC |
| SAN DIEGO | S106797698 | PROPOSED 5TH & K DEVELOPMENT | NORTH SIDE OF K STREET B/W 5TH | 92101 | CA ENVIROSTOR |
| SAN DIEGO | S108407248 | SETON | B ST | 92101 | CA SAN DIEGO CO. SAM |
| SAN DIEGO | S108407333 | W-HOTEL SAN DIEGO | STATE ST | 92101 | CA SAN DIEGO CO. SAM |

# GOVERNMENT RECORDS SEARCHED / DATA CURRENCY TRACKING

To maintain currency of the following federal and state databases, EDR contacts the appropriate governmental agency on a monthly or quarterly basis, as required.

**Number of Days to Update:** Provides confirmation that EDR is reporting records that have been updated within 90 days from the date the government agency made the information available to the public.

**STANDARD ENVIRONMENTAL RECORDS**

***Federal NPL site list***

NPL: National Priority List

National Priorities List (Superfund). The NPL is a subset of CERCLIS and identifies over 1,200 sites for priority cleanup under the Superfund Program. NPL sites may encompass relatively large areas. As such, EDR provides polygon coverage for over 1,000 NPL site boundaries produced by EPA's Environmental Photographic Interpretation Center (EPIC) and regional EPA offices.

Date of Government Version: 12/16/2014
Date Data Arrived at EDR: 01/08/2015
Date Made Active in Reports: 02/09/2015
Number of Days to Update: 32

Source: EPA
Telephone: N/A
Last EDR Contact: 04/08/2015
Next Scheduled EDR Contact: 07/20/2015
Data Release Frequency: Quarterly

NPL Site Boundaries

Sources:

EPA's Environmental Photographic Interpretation Center (EPIC)
Telephone: 202-564-7333

EPA Region 1
Telephone 617-918-1143

EPA Region 6
Telephone: 214-655-6659

EPA Region 3
Telephone 215-814-5418

EPA Region 7
Telephone: 913-551-7247

EPA Region 4
Telephone 404-562-8033

EPA Region 8
Telephone: 303-312-6774

EPA Region 5
Telephone 312-886-6686

EPA Region 9
Telephone: 415-947-4246

EPA Region 10
Telephone 206-553-8665

Proposed NPL: Proposed National Priority List Sites

A site that has been proposed for listing on the National Priorities List through the issuance of a proposed rule in the Federal Register. EPA then accepts public comments on the site, responds to the comments, and places on the NPL those sites that continue to meet the requirements for listing.

Date of Government Version: 12/16/2014
Date Data Arrived at EDR: 01/08/2015
Date Made Active in Reports: 02/09/2015
Number of Days to Update: 32

Source: EPA
Telephone: N/A
Last EDR Contact: 04/08/2015
Next Scheduled EDR Contact: 07/20/2015
Data Release Frequency: Quarterly

NPL LIENS: Federal Superfund Liens

Federal Superfund Liens. Under the authority granted the USEPA by CERCLA of 1980, the USEPA has the authority to file liens against real property in order to recover remedial action expenditures or when the property owner received notification of potential liability. USEPA compiles a listing of filed notices of Superfund Liens.

Date of Government Version: 10/15/1991
Date Data Arrived at EDR: 02/02/1994
Date Made Active in Reports: 03/30/1994
Number of Days to Update: 56

Source: EPA
Telephone: 202-564-4267
Last EDR Contact: 08/15/2011
Next Scheduled EDR Contact: 11/28/2011
Data Release Frequency: No Update Planned

# GOVERNMENT RECORDS SEARCHED / DATA CURRENCY TRACKING

***Federal Delisted NPL site list***

Delisted NPL: National Priority List Deletions

The National Oil and Hazardous Substances Pollution Contingency Plan (NCP) establishes the criteria that the EPA uses to delete sites from the NPL. In accordance with 40 CFR 300.425.(e), sites may be deleted from the NPL where no further response is appropriate.

Date of Government Version: 12/16/2014
Date Data Arrived at EDR: 01/08/2015
Date Made Active in Reports: 02/09/2015
Number of Days to Update: 32

Source: EPA
Telephone: N/A
Last EDR Contact: 04/08/2015
Next Scheduled EDR Contact: 07/20/2015
Data Release Frequency: Quarterly

***Federal CERCLIS list***

CERCLIS: Comprehensive Environmental Response, Compensation, and Liability Information System

CERCLIS contains data on potentially hazardous waste sites that have been reported to the USEPA by states, municipalities, private companies and private persons, pursuant to Section 103 of the Comprehensive Environmental Response, Compensation, and Liability Act (CERCLA). CERCLIS contains sites which are either proposed to or on the National Priorities List (NPL) and sites which are in the screening and assessment phase for possible inclusion on the NPL.

Date of Government Version: 10/25/2013
Date Data Arrived at EDR: 11/11/2013
Date Made Active in Reports: 02/13/2014
Number of Days to Update: 94

Source: EPA
Telephone: 703-412-9810
Last EDR Contact: 05/29/2015
Next Scheduled EDR Contact: 09/07/2015
Data Release Frequency: Quarterly

FEDERAL FACILITY: Federal Facility Site Information listing

A listing of National Priority List (NPL) and Base Realignment and Closure (BRAC) sites found in the Comprehensive Environmental Response, Compensation and Liability Information System (CERCLIS) Database where EPA Federal Facilities Restoration and Reuse Office is involved in cleanup activities.

Date of Government Version: 03/26/2015
Date Data Arrived at EDR: 04/08/2015
Date Made Active in Reports: 06/11/2015
Number of Days to Update: 64

Source: Environmental Protection Agency
Telephone: 703-603-8704
Last EDR Contact: 04/08/2015
Next Scheduled EDR Contact: 07/20/2015
Data Release Frequency: Varies

***Federal CERCLIS NFRAP site List***

CERCLIS-NFRAP: CERCLIS No Further Remedial Action Planned

Archived sites are sites that have been removed and archived from the inventory of CERCLIS sites. Archived status indicates that, to the best of EPA's knowledge, assessment at a site has been completed and that EPA has determined no further steps will be taken to list this site on the National Priorities List (NPL), unless information indicates this decision was not appropriate or other considerations require a recommendation for listing at a later time. This decision does not necessarily mean that there is no hazard associated with a given site; it only means that, based upon available information, the location is not judged to be a potential NPL site.

Date of Government Version: 10/25/2013
Date Data Arrived at EDR: 11/11/2013
Date Made Active in Reports: 02/13/2014
Number of Days to Update: 94

Source: EPA
Telephone: 703-412-9810
Last EDR Contact: 05/29/2015
Next Scheduled EDR Contact: 09/07/2015
Data Release Frequency: Quarterly

***Federal RCRA CORRACTS facilities list***

CORRACTS: Corrective Action Report

CORRACTS identifies hazardous waste handlers with RCRA corrective action activity.

Date of Government Version: 03/10/2015
Date Data Arrived at EDR: 03/31/2015
Date Made Active in Reports: 06/11/2015
Number of Days to Update: 72

Source: EPA
Telephone: 800-424-9346
Last EDR Contact: 03/31/2015
Next Scheduled EDR Contact: 07/13/2015
Data Release Frequency: Quarterly

***Federal RCRA non-CORRACTS TSD facilities list***

RCRA-TSDF: RCRA - Treatment, Storage and Disposal

RCRAInfo is EPA's comprehensive information system, providing access to data supporting the Resource Conservation and Recovery Act (RCRA) of 1976 and the Hazardous and Solid Waste Amendments (HSWA) of 1984. The database includes selective information on sites which generate, transport, store, treat and/or dispose of hazardous waste as defined by the Resource Conservation and Recovery Act (RCRA). Transporters are individuals or entities that move hazardous waste from the generator offsite to a facility that can recycle, treat, store, or dispose of the waste. TSDFs treat, store, or dispose of the waste.

Date of Government Version: 03/10/2015
Date Data Arrived at EDR: 03/31/2015
Date Made Active in Reports: 06/11/2015
Number of Days to Update: 72

Source: Environmental Protection Agency
Telephone: (415) 495-8895
Last EDR Contact: 03/31/2015
Next Scheduled EDR Contact: 07/13/2015
Data Release Frequency: Quarterly

***Federal RCRA generators list***

RCRA-LQG: RCRA - Large Quantity Generators

RCRAInfo is EPA's comprehensive information system, providing access to data supporting the Resource Conservation and Recovery Act (RCRA) of 1976 and the Hazardous and Solid Waste Amendments (HSWA) of 1984. The database includes selective information on sites which generate, transport, store, treat and/or dispose of hazardous waste as defined by the Resource Conservation and Recovery Act (RCRA). Large quantity generators (LQGs) generate over 1,000 kilograms (kg) of hazardous waste, or over 1 kg of acutely hazardous waste per month.

Date of Government Version: 03/10/2015
Date Data Arrived at EDR: 03/31/2015
Date Made Active in Reports: 06/11/2015
Number of Days to Update: 72

Source: Environmental Protection Agency
Telephone: (415) 495-8895
Last EDR Contact: 03/31/2015
Next Scheduled EDR Contact: 07/13/2015
Data Release Frequency: Quarterly

RCRA-SQG: RCRA - Small Quantity Generators

RCRAInfo is EPA's comprehensive information system, providing access to data supporting the Resource Conservation and Recovery Act (RCRA) of 1976 and the Hazardous and Solid Waste Amendments (HSWA) of 1984. The database includes selective information on sites which generate, transport, store, treat and/or dispose of hazardous waste as defined by the Resource Conservation and Recovery Act (RCRA). Small quantity generators (SQGs) generate between 100 kg and 1,000 kg of hazardous waste per month.

Date of Government Version: 03/10/2015
Date Data Arrived at EDR: 03/31/2015
Date Made Active in Reports: 06/11/2015
Number of Days to Update: 72

Source: Environmental Protection Agency
Telephone: (415) 495-8895
Last EDR Contact: 03/31/2015
Next Scheduled EDR Contact: 07/13/2015
Data Release Frequency: Quarterly

RCRA-CESQG: RCRA - Conditionally Exempt Small Quantity Generators

RCRAInfo is EPA's comprehensive information system, providing access to data supporting the Resource Conservation and Recovery Act (RCRA) of 1976 and the Hazardous and Solid Waste Amendments (HSWA) of 1984. The database includes selective information on sites which generate, transport, store, treat and/or dispose of hazardous waste as defined by the Resource Conservation and Recovery Act (RCRA). Conditionally exempt small quantity generators (CESQGs) generate less than 100 kg of hazardous waste, or less than 1 kg of acutely hazardous waste per month.

Date of Government Version: 03/10/2015
Date Data Arrived at EDR: 03/31/2015
Date Made Active in Reports: 06/11/2015
Number of Days to Update: 72

Source: Environmental Protection Agency
Telephone: (415) 495-8895
Last EDR Contact: 03/31/2015
Next Scheduled EDR Contact: 07/13/2015
Data Release Frequency: Varies

# GOVERNMENT RECORDS SEARCHED / DATA CURRENCY TRACKING

***Federal institutional controls / engineering controls registries***

US ENG CONTROLS: Engineering Controls Sites List

A listing of sites with engineering controls in place. Engineering controls include various forms of caps, building foundations, liners, and treatment methods to create pathway elimination for regulated substances to enter environmental media or effect human health.

Date of Government Version: 03/16/2015
Date Data Arrived at EDR: 03/17/2015
Date Made Active in Reports: 06/02/2015
Number of Days to Update: 77

Source: Environmental Protection Agency
Telephone: 703-603-0695
Last EDR Contact: 06/01/2015
Next Scheduled EDR Contact: 09/14/2015
Data Release Frequency: Varies

US INST CONTROL: Sites with Institutional Controls

A listing of sites with institutional controls in place. Institutional controls include administrative measures, such as groundwater use restrictions, construction restrictions, property use restrictions, and post remediation care requirements intended to prevent exposure to contaminants remaining on site. Deed restrictions are generally required as part of the institutional controls.

Date of Government Version: 03/16/2015
Date Data Arrived at EDR: 03/17/2015
Date Made Active in Reports: 06/02/2015
Number of Days to Update: 77

Source: Environmental Protection Agency
Telephone: 703-603-0695
Last EDR Contact: 06/01/2015
Next Scheduled EDR Contact: 09/14/2015
Data Release Frequency: Varies

LUCIS: Land Use Control Information System

LUCIS contains records of land use control information pertaining to the former Navy Base Realignment and Closure properties.

Date of Government Version: 05/28/2015
Date Data Arrived at EDR: 05/29/2015
Date Made Active in Reports: 06/11/2015
Number of Days to Update: 13

Source: Department of the Navy
Telephone: 843-820-7326
Last EDR Contact: 05/18/2015
Next Scheduled EDR Contact: 08/31/2015
Data Release Frequency: Varies

***Federal ERNS list***

ERNS: Emergency Response Notification System

Emergency Response Notification System. ERNS records and stores information on reported releases of oil and hazardous substances.

Date of Government Version: 03/30/2015
Date Data Arrived at EDR: 03/31/2015
Date Made Active in Reports: 06/02/2015
Number of Days to Update: 63

Source: National Response Center, United States Coast Guard
Telephone: 202-267-2180
Last EDR Contact: 03/31/2015
Next Scheduled EDR Contact: 07/13/2015
Data Release Frequency: Annually

***State- and tribal - equivalent NPL***

RESPONSE: State Response Sites

Identifies confirmed release sites where DTSC is involved in remediation, either in a lead or oversight capacity. These confirmed release sites are generally high-priority and high potential risk.

Date of Government Version: 05/04/2015
Date Data Arrived at EDR: 05/05/2015
Date Made Active in Reports: 05/14/2015
Number of Days to Update: 9

Source: Department of Toxic Substances Control
Telephone: 916-323-3400
Last EDR Contact: 05/05/2015
Next Scheduled EDR Contact: 08/17/2015
Data Release Frequency: Quarterly

***State- and tribal - equivalent CERCLIS***

ENVIROSTOR: EnviroStor Database

The Department of Toxic Substances Control's (DTSC's) Site Mitigation and Brownfields Reuse Program's (SMBRP's) EnviroStor database identifes sites that have known contamination or sites for which there may be reasons to investigate further. The database includes the following site types: Federal Superfund sites (National Priorities List (NPL)); State Response, including Military Facilities and State Superfund; Voluntary Cleanup; and School sites. EnviroStor provides similar information to the information that was available in CalSites, and provides additional site information, including, but not limited to, identification of formerly-contaminated properties that have been released for reuse, properties where environmental deed restrictions have been recorded to prevent inappropriate land uses, and risk characterization information that is used to assess potential impacts to public health and the environment at contaminated sites.

Date of Government Version: 05/04/2015
Date Data Arrived at EDR: 05/05/2015
Date Made Active in Reports: 05/14/2015
Number of Days to Update: 9

Source: Department of Toxic Substances Control
Telephone: 916-323-3400
Last EDR Contact: 05/05/2015
Next Scheduled EDR Contact: 08/17/2015
Data Release Frequency: Quarterly

***State and tribal landfill and/or solid waste disposal site lists***

SWF/LF (SWIS): Solid Waste Information System

Active, Closed and Inactive Landfills. SWF/LF records typically contain an inve ntory of solid waste disposal facilities or landfills. These may be active or i nactive facilities or open dumps that failed to meet RCRA Section 4004 criteria for solid waste landfills or disposal sites.

Date of Government Version: 05/18/2015
Date Data Arrived at EDR: 05/20/2015
Date Made Active in Reports: 06/05/2015
Number of Days to Update: 16

Source: Department of Resources Recycling and Recovery
Telephone: 916-341-6320
Last EDR Contact: 05/20/2015
Next Scheduled EDR Contact: 08/31/2015
Data Release Frequency: Quarterly

***State and tribal leaking storage tank lists***

LUST REG 1: Active Toxic Site Investigation

Del Norte, Humboldt, Lake, Mendocino, Modoc, Siskiyou, Sonoma, Trinity counties. For more current information, please refer to the State Water Resources Control Board's LUST database.

Date of Government Version: 02/01/2001
Date Data Arrived at EDR: 02/28/2001
Date Made Active in Reports: 03/29/2001
Number of Days to Update: 29

Source: California Regional Water Quality Control Board North Coast (1)
Telephone: 707-570-3769
Last EDR Contact: 08/01/2011
Next Scheduled EDR Contact: 11/14/2011
Data Release Frequency: No Update Planned

LUST: Geotracker's Leaking Underground Fuel Tank Report

Leaking Underground Storage Tank Incident Reports. LUST records contain an inventory of reported leaking underground storage tank incidents. Not all states maintain these records, and the information stored varies by state. For more information on a particular leaking underground storage tank sites, please contact the appropriate regulatory agency.

Date of Government Version: 03/13/2015
Date Data Arrived at EDR: 03/18/2015
Date Made Active in Reports: 03/24/2015
Number of Days to Update: 6

Source: State Water Resources Control Board
Telephone: see region list
Last EDR Contact: 06/17/2015
Next Scheduled EDR Contact: 09/28/2015
Data Release Frequency: Quarterly

LUST REG 6V: Leaking Underground Storage Tank Case Listing

Leaking Underground Storage Tank locations. Inyo, Kern, Los Angeles, Mono, San Bernardino counties.

Date of Government Version: 06/07/2005
Date Data Arrived at EDR: 06/07/2005
Date Made Active in Reports: 06/29/2005
Number of Days to Update: 22

Source: California Regional Water Quality Control Board Victorville Branch Office (6)
Telephone: 760-241-7365
Last EDR Contact: 09/12/2011
Next Scheduled EDR Contact: 12/26/2011
Data Release Frequency: No Update Planned

LUST REG 7: Leaking Underground Storage Tank Case Listing
Leaking Underground Storage Tank locations. Imperial, Riverside, San Diego, Santa Barbara counties.

Date of Government Version: 02/26/2004
Date Data Arrived at EDR: 02/26/2004
Date Made Active in Reports: 03/24/2004
Number of Days to Update: 27

Source: California Regional Water Quality Control Board Colorado River Basin Region (7)
Telephone: 760-776-8943
Last EDR Contact: 08/01/2011
Next Scheduled EDR Contact: 11/14/2011
Data Release Frequency: No Update Planned

LUST REG 2: Fuel Leak List
Leaking Underground Storage Tank locations. Alameda, Contra Costa, Marin, Napa, San Francisco, San Mateo, Santa Clara, Solano, Sonoma counties.

Date of Government Version: 09/30/2004
Date Data Arrived at EDR: 10/20/2004
Date Made Active in Reports: 11/19/2004
Number of Days to Update: 30

Source: California Regional Water Quality Control Board San Francisco Bay Region (2)
Telephone: 510-622-2433
Last EDR Contact: 09/19/2011
Next Scheduled EDR Contact: 01/02/2012
Data Release Frequency: Quarterly

LUST REG 3: Leaking Underground Storage Tank Database
Leaking Underground Storage Tank locations. Monterey, San Benito, San Luis Obispo, Santa Barbara, Santa Cruz counties.

Date of Government Version: 05/19/2003
Date Data Arrived at EDR: 05/19/2003
Date Made Active in Reports: 06/02/2003
Number of Days to Update: 14

Source: California Regional Water Quality Control Board Central Coast Region (3)
Telephone: 805-542-4786
Last EDR Contact: 07/18/2011
Next Scheduled EDR Contact: 10/31/2011
Data Release Frequency: No Update Planned

LUST REG 5: Leaking Underground Storage Tank Database
Leaking Underground Storage Tank locations. Alameda, Alpine, Amador, Butte, Colusa, Contra Costa, Calveras, El Dorado, Fresno, Glenn, Kern, Kings, Lake, Lassen, Madera, Mariposa, Merced, Modoc, Napa, Nevada, Placer, Plumas, Sacramento, San Joaquin, Shasta, Solano, Stanislaus, Sutter, Tehama, Tulare, Tuolumne, Yolo, Yuba counties.

Date of Government Version: 07/01/2008
Date Data Arrived at EDR: 07/22/2008
Date Made Active in Reports: 07/31/2008
Number of Days to Update: 9

Source: California Regional Water Quality Control Board Central Valley Region (5)
Telephone: 916-464-4834
Last EDR Contact: 07/01/2011
Next Scheduled EDR Contact: 10/17/2011
Data Release Frequency: No Update Planned

LUST REG 4: Underground Storage Tank Leak List
Los Angeles, Ventura counties. For more current information, please refer to the State Water Resources Control Board's LUST database.

Date of Government Version: 09/07/2004
Date Data Arrived at EDR: 09/07/2004
Date Made Active in Reports: 10/12/2004
Number of Days to Update: 35

Source: California Regional Water Quality Control Board Los Angeles Region (4)
Telephone: 213-576-6710
Last EDR Contact: 09/06/2011
Next Scheduled EDR Contact: 12/19/2011
Data Release Frequency: No Update Planned

LUST REG 9: Leaking Underground Storage Tank Report
Orange, Riverside, San Diego counties. For more current information, please refer to the State Water Resources Control Board's LUST database.

Date of Government Version: 03/01/2001
Date Data Arrived at EDR: 04/23/2001
Date Made Active in Reports: 05/21/2001
Number of Days to Update: 28

Source: California Regional Water Quality Control Board San Diego Region (9)
Telephone: 858-637-5595
Last EDR Contact: 09/26/2011
Next Scheduled EDR Contact: 01/09/2012
Data Release Frequency: No Update Planned

LUST REG 8: Leaking Underground Storage Tanks
California Regional Water Quality Control Board Santa Ana Region (8). For more current information, please refer to the State Water Resources Control Board's LUST database.

Date of Government Version: 02/14/2005
Date Data Arrived at EDR: 02/15/2005
Date Made Active in Reports: 03/28/2005
Number of Days to Update: 41

Source: California Regional Water Quality Control Board Santa Ana Region (8)
Telephone: 909-782-4496
Last EDR Contact: 08/15/2011
Next Scheduled EDR Contact: 11/28/2011
Data Release Frequency: Varies

LUST REG 6L: Leaking Underground Storage Tank Case Listing
For more current information, please refer to the State Water Resources Control Board's LUST database.

Date of Government Version: 09/09/2003
Date Data Arrived at EDR: 09/10/2003
Date Made Active in Reports: 10/07/2003
Number of Days to Update: 27

Source: California Regional Water Quality Control Board Lahontan Region (6)
Telephone: 530-542-5572
Last EDR Contact: 09/12/2011
Next Scheduled EDR Contact: 12/26/2011
Data Release Frequency: No Update Planned

SLIC: Statewide SLIC Cases
The SLIC (Spills, Leaks, Investigations and Cleanup) program is designed to protect and restore water quality from spills, leaks, and similar discharges.

Date of Government Version: 03/13/2015
Date Data Arrived at EDR: 03/18/2015
Date Made Active in Reports: 03/24/2015
Number of Days to Update: 6

Source: State Water Resources Control Board
Telephone: 866-480-1028
Last EDR Contact: 06/17/2015
Next Scheduled EDR Contact: 09/28/2015
Data Release Frequency: Varies

SLIC REG 1: Active Toxic Site Investigations
The SLIC (Spills, Leaks, Investigations and Cleanup) program is designed to protect and restore water quality from spills, leaks, and similar discharges.

Date of Government Version: 04/03/2003
Date Data Arrived at EDR: 04/07/2003
Date Made Active in Reports: 04/25/2003
Number of Days to Update: 18

Source: California Regional Water Quality Control Board, North Coast Region (1)
Telephone: 707-576-2220
Last EDR Contact: 08/01/2011
Next Scheduled EDR Contact: 11/14/2011
Data Release Frequency: No Update Planned

SLIC REG 2: Spills, Leaks, Investigation & Cleanup Cost Recovery Listing
The SLIC (Spills, Leaks, Investigations and Cleanup) program is designed to protect and restore water quality from spills, leaks, and similar discharges.

Date of Government Version: 09/30/2004
Date Data Arrived at EDR: 10/20/2004
Date Made Active in Reports: 11/19/2004
Number of Days to Update: 30

Source: Regional Water Quality Control Board San Francisco Bay Region (2)
Telephone: 510-286-0457
Last EDR Contact: 09/19/2011
Next Scheduled EDR Contact: 01/02/2012
Data Release Frequency: Quarterly

SLIC REG 3: Spills, Leaks, Investigation & Cleanup Cost Recovery Listing
The SLIC (Spills, Leaks, Investigations and Cleanup) program is designed to protect and restore water quality from spills, leaks, and similar discharges.

Date of Government Version: 05/18/2006
Date Data Arrived at EDR: 05/18/2006
Date Made Active in Reports: 06/15/2006
Number of Days to Update: 28

Source: California Regional Water Quality Control Board Central Coast Region (3)
Telephone: 805-549-3147
Last EDR Contact: 07/18/2011
Next Scheduled EDR Contact: 10/31/2011
Data Release Frequency: Semi-Annually

SLIC REG 4: Spills, Leaks, Investigation & Cleanup Cost Recovery Listing
The SLIC (Spills, Leaks, Investigations and Cleanup) program is designed to protect and restore water quality from spills, leaks, and similar discharges.

Date of Government Version: 11/17/2004
Date Data Arrived at EDR: 11/18/2004
Date Made Active in Reports: 01/04/2005
Number of Days to Update: 47

Source: Region Water Quality Control Board Los Angeles Region (4)
Telephone: 213-576-6600
Last EDR Contact: 07/01/2011
Next Scheduled EDR Contact: 10/17/2011
Data Release Frequency: Varies

SLIC REG 5: Spills, Leaks, Investigation & Cleanup Cost Recovery Listing
The SLIC (Spills, Leaks, Investigations and Cleanup) program is designed to protect and restore water quality from spills, leaks, and similar discharges.

Date of Government Version: 04/01/2005
Date Data Arrived at EDR: 04/05/2005
Date Made Active in Reports: 04/21/2005
Number of Days to Update: 16

Source: Regional Water Quality Control Board Central Valley Region (5)
Telephone: 916-464-3291
Last EDR Contact: 09/12/2011
Next Scheduled EDR Contact: 12/26/2011
Data Release Frequency: Semi-Annually

SLIC REG 6V: Spills, Leaks, Investigation & Cleanup Cost Recovery Listing
The SLIC (Spills, Leaks, Investigations and Cleanup) program is designed to protect and restore water quality from spills, leaks, and similar discharges.

Date of Government Version: 05/24/2005
Date Data Arrived at EDR: 05/25/2005
Date Made Active in Reports: 06/16/2005
Number of Days to Update: 22

Source: Regional Water Quality Control Board, Victorville Branch
Telephone: 619-241-6583
Last EDR Contact: 08/15/2011
Next Scheduled EDR Contact: 11/28/2011
Data Release Frequency: Semi-Annually

SLIC REG 6L: SLIC Sites
The SLIC (Spills, Leaks, Investigations and Cleanup) program is designed to protect and restore water quality from spills, leaks, and similar discharges.

Date of Government Version: 09/07/2004
Date Data Arrived at EDR: 09/07/2004
Date Made Active in Reports: 10/12/2004
Number of Days to Update: 35

Source: California Regional Water Quality Control Board, Lahontan Region
Telephone: 530-542-5574
Last EDR Contact: 08/15/2011
Next Scheduled EDR Contact: 11/28/2011
Data Release Frequency: No Update Planned

SLIC REG 7: SLIC List
The SLIC (Spills, Leaks, Investigations and Cleanup) program is designed to protect and restore water quality from spills, leaks, and similar discharges.

Date of Government Version: 11/24/2004
Date Data Arrived at EDR: 11/29/2004
Date Made Active in Reports: 01/04/2005
Number of Days to Update: 36

Source: California Regional Quality Control Board, Colorado River Basin Region
Telephone: 760-346-7491
Last EDR Contact: 08/01/2011
Next Scheduled EDR Contact: 11/14/2011
Data Release Frequency: No Update Planned

SLIC REG 8: Spills, Leaks, Investigation & Cleanup Cost Recovery Listing
The SLIC (Spills, Leaks, Investigations and Cleanup) program is designed to protect and restore water quality from spills, leaks, and similar discharges.

Date of Government Version: 04/03/2008
Date Data Arrived at EDR: 04/03/2008
Date Made Active in Reports: 04/14/2008
Number of Days to Update: 11

Source: California Region Water Quality Control Board Santa Ana Region (8)
Telephone: 951-782-3298
Last EDR Contact: 09/12/2011
Next Scheduled EDR Contact: 12/26/2011
Data Release Frequency: Semi-Annually

SLIC REG 9: Spills, Leaks, Investigation & Cleanup Cost Recovery Listing
The SLIC (Spills, Leaks, Investigations and Cleanup) program is designed to protect and restore water quality from spills, leaks, and similar discharges.

Date of Government Version: 09/10/2007
Date Data Arrived at EDR: 09/11/2007
Date Made Active in Reports: 09/28/2007
Number of Days to Update: 17

Source: California Regional Water Quality Control Board San Diego Region (9)
Telephone: 858-467-2980
Last EDR Contact: 08/08/2011
Next Scheduled EDR Contact: 11/21/2011
Data Release Frequency: Annually

INDIAN LUST R5: Leaking Underground Storage Tanks on Indian Land
Leaking underground storage tanks located on Indian Land in Michigan, Minnesota and Wisconsin.

Date of Government Version: 01/30/2015
Date Data Arrived at EDR: 02/05/2015
Date Made Active in Reports: 03/09/2015
Number of Days to Update: 32

Source: EPA, Region 5
Telephone: 312-886-7439
Last EDR Contact: 04/27/2015
Next Scheduled EDR Contact: 08/10/2015
Data Release Frequency: Varies

INDIAN LUST R1: Leaking Underground Storage Tanks on Indian Land
A listing of leaking underground storage tank locations on Indian Land.

Date of Government Version: 02/01/2013
Date Data Arrived at EDR: 05/01/2013
Date Made Active in Reports: 11/01/2013
Number of Days to Update: 184

Source: EPA Region 1
Telephone: 617-918-1313
Last EDR Contact: 04/03/2015
Next Scheduled EDR Contact: 08/10/2015
Data Release Frequency: Varies

INDIAN LUST R4: Leaking Underground Storage Tanks on Indian Land
LUSTs on Indian land in Florida, Mississippi and North Carolina.

Date of Government Version: 09/30/2014
Date Data Arrived at EDR: 03/03/2015
Date Made Active in Reports: 03/13/2015
Number of Days to Update: 10

Source: EPA Region 4
Telephone: 404-562-8677
Last EDR Contact: 04/27/2015
Next Scheduled EDR Contact: 08/10/2015
Data Release Frequency: Semi-Annually

INDIAN LUST R9: Leaking Underground Storage Tanks on Indian Land
LUSTs on Indian land in Arizona, California, New Mexico and Nevada

Date of Government Version: 01/08/2015
Date Data Arrived at EDR: 01/08/2015
Date Made Active in Reports: 02/09/2015
Number of Days to Update: 32

Source: Environmental Protection Agency
Telephone: 415-972-3372
Last EDR Contact: 01/08/2015
Next Scheduled EDR Contact: 05/11/2015
Data Release Frequency: Quarterly

INDIAN LUST R10: Leaking Underground Storage Tanks on Indian Land
LUSTs on Indian land in Alaska, Idaho, Oregon and Washington.

Date of Government Version: 02/03/2015
Date Data Arrived at EDR: 02/12/2015
Date Made Active in Reports: 03/13/2015
Number of Days to Update: 29

Source: EPA Region 10
Telephone: 206-553-2857
Last EDR Contact: 04/27/2015
Next Scheduled EDR Contact: 08/10/2015
Data Release Frequency: Quarterly

INDIAN LUST R6: Leaking Underground Storage Tanks on Indian Land
LUSTs on Indian land in New Mexico and Oklahoma.

Date of Government Version: 01/23/2015
Date Data Arrived at EDR: 02/10/2015
Date Made Active in Reports: 03/13/2015
Number of Days to Update: 31

Source: EPA Region 6
Telephone: 214-665-6597
Last EDR Contact: 01/26/2015
Next Scheduled EDR Contact: 05/11/2015
Data Release Frequency: Varies

INDIAN LUST R8: Leaking Underground Storage Tanks on Indian Land
LUSTs on Indian land in Colorado, Montana, North Dakota, South Dakota, Utah and Wyoming.

Date of Government Version: 01/28/2015
Date Data Arrived at EDR: 01/30/2015
Date Made Active in Reports: 03/13/2015
Number of Days to Update: 42

Source: EPA Region 8
Telephone: 303-312-6271
Last EDR Contact: 04/27/2015
Next Scheduled EDR Contact: 08/10/2015
Data Release Frequency: Quarterly

INDIAN LUST R7: Leaking Underground Storage Tanks on Indian Land
LUSTs on Indian land in Iowa, Kansas, and Nebraska

Date of Government Version: 09/23/2014
Date Data Arrived at EDR: 11/25/2014
Date Made Active in Reports: 01/29/2015
Number of Days to Update: 65

Source: EPA Region 7
Telephone: 913-551-7003
Last EDR Contact: 04/27/2015
Next Scheduled EDR Contact: 08/10/2015
Data Release Frequency: Varies

***State and tribal registered storage tank lists***

UST: Active UST Facilities
Active UST facilities gathered from the local regulatory agencies

Date of Government Version: 03/13/2015
Date Data Arrived at EDR: 03/18/2015
Date Made Active in Reports: 03/26/2015
Number of Days to Update: 8

Source: SWRCB
Telephone: 916-341-5851
Last EDR Contact: 06/17/2015
Next Scheduled EDR Contact: 09/28/2015
Data Release Frequency: Semi-Annually

AST: Aboveground Petroleum Storage Tank Facilities
A listing of aboveground storage tank petroleum storage tank locations.

Date of Government Version: 08/01/2009
Date Data Arrived at EDR: 09/10/2009
Date Made Active in Reports: 10/01/2009
Number of Days to Update: 21

Source: California Environmental Protection Agency
Telephone: 916-327-5092
Last EDR Contact: 07/13/2015
Next Scheduled EDR Contact: 04/13/2015
Data Release Frequency: Quarterly

INDIAN UST R1: Underground Storage Tanks on Indian Land
The Indian Underground Storage Tank (UST) database provides information about underground storage tanks on Indian land in EPA Region 1 (Connecticut, Maine, Massachusetts, New Hampshire, Rhode Island, Vermont and ten Tribal Nations).

Date of Government Version: 02/01/2013
Date Data Arrived at EDR: 05/01/2013
Date Made Active in Reports: 01/27/2014
Number of Days to Update: 271

Source: EPA, Region 1
Telephone: 617-918-1313
Last EDR Contact: 04/28/2015
Next Scheduled EDR Contact: 08/10/2015
Data Release Frequency: Varies

INDIAN UST R4: Underground Storage Tanks on Indian Land
The Indian Underground Storage Tank (UST) database provides information about underground storage tanks on Indian land in EPA Region 4 (Alabama, Florida, Georgia, Kentucky, Mississippi, North Carolina, South Carolina, Tennessee and Tribal Nations)

Date of Government Version: 09/30/2014
Date Data Arrived at EDR: 03/03/2015
Date Made Active in Reports: 03/13/2015
Number of Days to Update: 10

Source: EPA Region 4
Telephone: 404-562-9424
Last EDR Contact: 04/27/2015
Next Scheduled EDR Contact: 08/10/2015
Data Release Frequency: Semi-Annually

INDIAN UST R5: Underground Storage Tanks on Indian Land

The Indian Underground Storage Tank (UST) database provides information about underground storage tanks on Indian land in EPA Region 5 (Michigan, Minnesota and Wisconsin and Tribal Nations).

Date of Government Version: 01/30/2015
Date Data Arrived at EDR: 02/05/2015
Date Made Active in Reports: 03/13/2015
Number of Days to Update: 36

Source: EPA Region 5
Telephone: 312-886-6136
Last EDR Contact: 04/27/2015
Next Scheduled EDR Contact: 08/10/2015
Data Release Frequency: Varies

INDIAN UST R6: Underground Storage Tanks on Indian Land

The Indian Underground Storage Tank (UST) database provides information about underground storage tanks on Indian land in EPA Region 6 (Louisiana, Arkansas, Oklahoma, New Mexico, Texas and 65 Tribes).

Date of Government Version: 01/23/2015
Date Data Arrived at EDR: 02/13/2015
Date Made Active in Reports: 03/13/2015
Number of Days to Update: 28

Source: EPA Region 6
Telephone: 214-665-7591
Last EDR Contact: 01/26/2015
Next Scheduled EDR Contact: 05/11/2015
Data Release Frequency: Semi-Annually

INDIAN UST R7: Underground Storage Tanks on Indian Land

The Indian Underground Storage Tank (UST) database provides information about underground storage tanks on Indian land in EPA Region 7 (Iowa, Kansas, Missouri, Nebraska, and 9 Tribal Nations).

Date of Government Version: 09/23/2014
Date Data Arrived at EDR: 11/25/2014
Date Made Active in Reports: 01/29/2015
Number of Days to Update: 65

Source: EPA Region 7
Telephone: 913-551-7003
Last EDR Contact: 04/27/2015
Next Scheduled EDR Contact: 08/10/2015
Data Release Frequency: Varies

INDIAN UST R8: Underground Storage Tanks on Indian Land

The Indian Underground Storage Tank (UST) database provides information about underground storage tanks on Indian land in EPA Region 8 (Colorado, Montana, North Dakota, South Dakota, Utah, Wyoming and 27 Tribal Nations).

Date of Government Version: 01/29/2015
Date Data Arrived at EDR: 01/30/2015
Date Made Active in Reports: 03/13/2015
Number of Days to Update: 42

Source: EPA Region 8
Telephone: 303-312-6137
Last EDR Contact: 04/27/2015
Next Scheduled EDR Contact: 08/10/2015
Data Release Frequency: Quarterly

INDIAN UST R9: Underground Storage Tanks on Indian Land

The Indian Underground Storage Tank (UST) database provides information about underground storage tanks on Indian land in EPA Region 9 (Arizona, California, Hawaii, Nevada, the Pacific Islands, and Tribal Nations).

Date of Government Version: 12/14/2014
Date Data Arrived at EDR: 02/13/2015
Date Made Active in Reports: 03/13/2015
Number of Days to Update: 28

Source: EPA Region 9
Telephone: 415-972-3368
Last EDR Contact: 01/26/2015
Next Scheduled EDR Contact: 05/11/2015
Data Release Frequency: Quarterly

INDIAN UST R10: Underground Storage Tanks on Indian Land

The Indian Underground Storage Tank (UST) database provides information about underground storage tanks on Indian land in EPA Region 10 (Alaska, Idaho, Oregon, Washington, and Tribal Nations).

Date of Government Version: 02/03/2015
Date Data Arrived at EDR: 02/12/2015
Date Made Active in Reports: 03/13/2015
Number of Days to Update: 29

Source: EPA Region 10
Telephone: 206-553-2857
Last EDR Contact: 04/27/2015
Next Scheduled EDR Contact: 08/10/2015
Data Release Frequency: Quarterly

FEMA UST: Underground Storage Tank Listing
A listing of all FEMA owned underground storage tanks.

Date of Government Version: 01/01/2010
Date Data Arrived at EDR: 02/16/2010
Date Made Active in Reports: 04/12/2010
Number of Days to Update: 55
Source: FEMA
Telephone: 202-646-5797
Last EDR Contact: 04/13/2015
Next Scheduled EDR Contact: 07/27/2015
Data Release Frequency: Varies

***State and tribal voluntary cleanup sites***

INDIAN VCP R7: Voluntary Cleanup Priority Lisitng
A listing of voluntary cleanup priority sites located on Indian Land located in Region 7.

Date of Government Version: 03/20/2008
Date Data Arrived at EDR: 04/22/2008
Date Made Active in Reports: 05/19/2008
Number of Days to Update: 27
Source: EPA, Region 7
Telephone: 913-551-7365
Last EDR Contact: 04/20/2009
Next Scheduled EDR Contact: 07/20/2009
Data Release Frequency: Varies

INDIAN VCP R1: Voluntary Cleanup Priority Listing
A listing of voluntary cleanup priority sites located on Indian Land located in Region 1.

Date of Government Version: 09/29/2014
Date Data Arrived at EDR: 10/01/2014
Date Made Active in Reports: 11/06/2014
Number of Days to Update: 36
Source: EPA, Region 1
Telephone: 617-918-1102
Last EDR Contact: 04/02/2015
Next Scheduled EDR Contact: 07/13/2015
Data Release Frequency: Varies

VCP: Voluntary Cleanup Program Properties
Contains low threat level properties with either confirmed or unconfirmed releases and the project proponents have request that DTSC oversee investigation and/or cleanup activities and have agreed to provide coverage for DTSC's costs.

Date of Government Version: 05/04/2015
Date Data Arrived at EDR: 05/05/2015
Date Made Active in Reports: 05/14/2015
Number of Days to Update: 9
Source: Department of Toxic Substances Control
Telephone: 916-323-3400
Last EDR Contact: 05/05/2015
Next Scheduled EDR Contact: 08/17/2015
Data Release Frequency: Quarterly

**ADDITIONAL ENVIRONMENTAL RECORDS**

***Local Brownfield lists***

US BROWNFIELDS: A Listing of Brownfields Sites
Brownfields are real property, the expansion, redevelopment, or reuse of which may be complicated by the presence or potential presence of a hazardous substance, pollutant, or contaminant. Cleaning up and reinvesting in these properties takes development pressures off of undeveloped, open land, and both improves and protects the environment. Assessment, Cleanup and Redevelopment Exchange System (ACRES) stores information reported by EPA Brownfields grant recipients on brownfields properties assessed or cleaned up with grant funding as well as information on Targeted Brownfields Assessments performed by EPA Regions. A listing of ACRES Brownfield sites is obtained from Cleanups in My Community. Cleanups in My Community provides information on Brownfields properties for which information is reported back to EPA, as well as areas served by Brownfields grant programs.

Date of Government Version: 03/23/2015
Date Data Arrived at EDR: 03/24/2015
Date Made Active in Reports: 06/02/2015
Number of Days to Update: 70
Source: Environmental Protection Agency
Telephone: 202-566-2777
Last EDR Contact: 03/24/2015
Next Scheduled EDR Contact: 07/06/2015
Data Release Frequency: Semi-Annually

***Local Lists of Landfill / Solid Waste Disposal Sites***

DEBRIS REGION 9: Torres Martinez Reservation Illegal Dump Site Locations
A listing of illegal dump sites location on the Torres Martinez Indian Reservation located in eastern Riverside County and northern Imperial County, California.

Date of Government Version: 01/12/2009
Date Data Arrived at EDR: 05/07/2009
Date Made Active in Reports: 09/21/2009
Number of Days to Update: 137
Source: EPA, Region 9
Telephone: 415-947-4219
Last EDR Contact: 04/23/2015
Next Scheduled EDR Contact: 08/10/2015
Data Release Frequency: No Update Planned

ODI: Open Dump Inventory
An open dump is defined as a disposal facility that does not comply with one or more of the Part 257 or Part 258 Subtitle D Criteria.

Date of Government Version: 06/30/1985
Date Data Arrived at EDR: 08/09/2004
Date Made Active in Reports: 09/17/2004
Number of Days to Update: 39
Source: Environmental Protection Agency
Telephone: 800-424-9346
Last EDR Contact: 06/09/2004
Next Scheduled EDR Contact: N/A
Data Release Frequency: No Update Planned

SWRCY: Recycler Database
A listing of recycling facilities in California.

Date of Government Version: 03/16/2015
Date Data Arrived at EDR: 03/18/2015
Date Made Active in Reports: 03/26/2015
Number of Days to Update: 8
Source: Department of Conservation
Telephone: 916-323-3836
Last EDR Contact: 06/17/2015
Next Scheduled EDR Contact: 09/28/2015
Data Release Frequency: Quarterly

HAULERS: Registered Waste Tire Haulers Listing
A listing of registered waste tire haulers.

Date of Government Version: 05/26/2015
Date Data Arrived at EDR: 05/28/2015
Date Made Active in Reports: 06/05/2015
Number of Days to Update: 8
Source: Integrated Waste Management Board
Telephone: 916-341-6422
Last EDR Contact: 05/18/2015
Next Scheduled EDR Contact: 08/31/2015
Data Release Frequency: Varies

INDIAN ODI: Report on the Status of Open Dumps on Indian Lands
Location of open dumps on Indian land.

Date of Government Version: 12/31/1998
Date Data Arrived at EDR: 12/03/2007
Date Made Active in Reports: 01/24/2008
Number of Days to Update: 52
Source: Environmental Protection Agency
Telephone: 703-308-8245
Last EDR Contact: 05/01/2015
Next Scheduled EDR Contact: 08/17/2015
Data Release Frequency: Varies

WMUDS/SWAT: Waste Management Unit Database
Waste Management Unit Database System. WMUDS is used by the State Water Resources Control Board staff and the Regional Water Quality Control Boards for program tracking and inventory of waste management units. WMUDS is composed of the following databases: Facility Information, Scheduled Inspections Information, Waste Management Unit Information, SWAT Program Information, SWAT Report Summary Information, SWAT Report Summary Data, Chapter 15 (formerly Subchapter 15) Information, Chapter 15 Monitoring Parameters, TPCA Program Information, RCRA Program Information, Closure Information, and Interested Parties Information.

Date of Government Version: 04/01/2000
Date Data Arrived at EDR: 04/10/2000
Date Made Active in Reports: 05/10/2000
Number of Days to Update: 30
Source: State Water Resources Control Board
Telephone: 916-227-4448
Last EDR Contact: 05/06/2015
Next Scheduled EDR Contact: 08/24/2015
Data Release Frequency: No Update Planned

***Local Lists of Hazardous waste / Contaminated Sites***

US CDL: Clandestine Drug Labs

A listing of clandestine drug lab locations. The U.S. Department of Justice ("the Department") provides this web site as a public service. It contains addresses of some locations where law enforcement agencies reported they found chemicals or other items that indicated the presence of either clandestine drug laboratories or dumpsites. In most cases, the source of the entries is not the Department, and the Department has not verified the entry and does not guarantee its accuracy. Members of the public must verify the accuracy of all entries by, for example, contacting local law enforcement and local health departments.

Date of Government Version: 02/25/2015
Date Data Arrived at EDR: 03/10/2015
Date Made Active in Reports: 03/25/2015
Number of Days to Update: 15

Source: Drug Enforcement Administration
Telephone: 202-307-1000
Last EDR Contact: 05/29/2015
Next Scheduled EDR Contact: 09/14/2015
Data Release Frequency: Quarterly

HIST CAL-SITES: Calsites Database

The Calsites database contains potential or confirmed hazardous substance release properties. In 1996, California EPA reevaluated and significantly reduced the number of sites in the Calsites database. No longer updated by the state agency. It has been replaced by ENVIROSTOR.

Date of Government Version: 08/08/2005
Date Data Arrived at EDR: 08/03/2006
Date Made Active in Reports: 08/24/2006
Number of Days to Update: 21

Source: Department of Toxic Substance Control
Telephone: 916-323-3400
Last EDR Contact: 02/23/2009
Next Scheduled EDR Contact: 05/25/2009
Data Release Frequency: No Update Planned

SCH: School Property Evaluation Program

This category contains proposed and existing school sites that are being evaluated by DTSC for possible hazardous materials contamination. In some cases, these properties may be listed in the CalSites category depending on the level of threat to public health and safety or the environment they pose.

Date of Government Version: 05/04/2015
Date Data Arrived at EDR: 05/05/2015
Date Made Active in Reports: 05/14/2015
Number of Days to Update: 9

Source: Department of Toxic Substances Control
Telephone: 916-323-3400
Last EDR Contact: 05/05/2015
Next Scheduled EDR Contact: 08/17/2015
Data Release Frequency: Quarterly

TOXIC PITS: Toxic Pits Cleanup Act Sites

Toxic PITS Cleanup Act Sites. TOXIC PITS identifies sites suspected of containing hazardous substances where cleanup has not yet been completed.

Date of Government Version: 07/01/1995
Date Data Arrived at EDR: 08/30/1995
Date Made Active in Reports: 09/26/1995
Number of Days to Update: 27

Source: State Water Resources Control Board
Telephone: 916-227-4364
Last EDR Contact: 01/26/2009
Next Scheduled EDR Contact: 04/27/2009
Data Release Frequency: No Update Planned

CDL: Clandestine Drug Labs

A listing of drug lab locations. Listing of a location in this database does not indicate that any illegal drug lab materials were or were not present there, and does not constitute a determination that the location either requires or does not require additional cleanup work.

Date of Government Version: 12/31/2014
Date Data Arrived at EDR: 03/10/2015
Date Made Active in Reports: 03/18/2015
Number of Days to Update: 8

Source: Department of Toxic Substances Control
Telephone: 916-255-6504
Last EDR Contact: 04/13/2015
Next Scheduled EDR Contact: 07/27/2015
Data Release Frequency: Varies

US HIST CDL: National Clandestine Laboratory Register

A listing of clandestine drug lab locations. The U.S. Department of Justice ("the Department") provides this web site as a public service. It contains addresses of some locations where law enforcement agencies reported they found chemicals or other items that indicated the presence of either clandestine drug laboratories or dumpsites. In most cases, the source of the entries is not the Department, and the Department has not verified the entry and does not guarantee its accuracy. Members of the public must verify the accuracy of all entries by, for example, contacting local law enforcement and local health departments.

Date of Government Version: 02/25/2015
Date Data Arrived at EDR: 03/10/2015
Date Made Active in Reports: 03/25/2015
Number of Days to Update: 15

Source: Drug Enforcement Administration
Telephone: 202-307-1000
Last EDR Contact: 05/29/2015
Next Scheduled EDR Contact: 09/14/2015
Data Release Frequency: No Update Planned

***Local Lists of Registered Storage Tanks***

CA FID UST: Facility Inventory Database

The Facility Inventory Database (FID) contains a historical listing of active and inactive underground storage tank locations from the State Water Resource Control Board. Refer to local/county source for current data.

Date of Government Version: 10/31/1994
Date Data Arrived at EDR: 09/05/1995
Date Made Active in Reports: 09/29/1995
Number of Days to Update: 24

Source: California Environmental Protection Agency
Telephone: 916-341-5851
Last EDR Contact: 12/28/1998
Next Scheduled EDR Contact: N/A
Data Release Frequency: No Update Planned

UST MENDOCINO: Mendocino County UST Database

A listing of underground storage tank locations in Mendocino County.

Date of Government Version: 09/23/2009
Date Data Arrived at EDR: 09/23/2009
Date Made Active in Reports: 10/01/2009
Number of Days to Update: 8

Source: Department of Public Health
Telephone: 707-463-4466
Last EDR Contact: 06/01/2015
Next Scheduled EDR Contact: 09/14/2015
Data Release Frequency: Annually

HIST UST: Hazardous Substance Storage Container Database

The Hazardous Substance Storage Container Database is a historical listing of UST sites. Refer to local/county source for current data.

Date of Government Version: 10/15/1990
Date Data Arrived at EDR: 01/25/1991
Date Made Active in Reports: 02/12/1991
Number of Days to Update: 18

Source: State Water Resources Control Board
Telephone: 916-341-5851
Last EDR Contact: 07/26/2001
Next Scheduled EDR Contact: N/A
Data Release Frequency: No Update Planned

SWEEPS UST: SWEEPS UST Listing

Statewide Environmental Evaluation and Planning System. This underground storage tank listing was updated and maintained by a company contacted by the SWRCB in the early 1990's. The listing is no longer updated or maintained. The local agency is the contact for more information on a site on the SWEEPS list.

Date of Government Version: 06/01/1994
Date Data Arrived at EDR: 07/07/2005
Date Made Active in Reports: 08/11/2005
Number of Days to Update: 35

Source: State Water Resources Control Board
Telephone: N/A
Last EDR Contact: 06/03/2005
Next Scheduled EDR Contact: N/A
Data Release Frequency: No Update Planned

***Local Land Records***

LIENS 2: CERCLA Lien Information

A Federal CERCLA ('Superfund') lien can exist by operation of law at any site or property at which EPA has spent Superfund monies. These monies are spent to investigate and address releases and threatened releases of contamination. CERCLIS provides information as to the identity of these sites and properties.

Date of Government Version: 02/18/2014
Date Data Arrived at EDR: 03/18/2014
Date Made Active in Reports: 04/24/2014
Number of Days to Update: 37

Source: Environmental Protection Agency
Telephone: 202-564-6023
Last EDR Contact: 04/27/2015
Next Scheduled EDR Contact: 08/10/2015
Data Release Frequency: Varies

LIENS: Environmental Liens Listing

A listing of property locations with environmental liens for California where DTSC is a lien holder.

Date of Government Version: 03/11/2015
Date Data Arrived at EDR: 03/13/2015
Date Made Active in Reports: 03/24/2015
Number of Days to Update: 11

Source: Department of Toxic Substances Control
Telephone: 916-323-3400
Last EDR Contact: 06/05/2015
Next Scheduled EDR Contact: 09/21/2015
Data Release Frequency: Varies

DEED: Deed Restriction Listing

Site Mitigation and Brownfields Reuse Program Facility Sites with Deed Restrictions & Hazardous Waste Management Program Facility Sites with Deed / Land Use Restriction. The DTSC Site Mitigation and Brownfields Reuse Program (SMBRP) list includes sites cleaned up under the program's oversight and generally does not include current or former hazardous waste facilities that required a hazardous waste facility permit. The list represents deed restrictions that are active. Some sites have multiple deed restrictions. The DTSC Hazardous Waste Management Program (HWMP) has developed a list of current or former hazardous waste facilities that have a recorded land use restriction at the local county recorder's office. The land use restrictions on this list were required by the DTSC HWMP as a result of the presence of hazardous substances that remain on site after the facility (or part of the facility) has been closed or cleaned up. The types of land use restriction include deed notice, deed restriction, or a land use restriction that binds current and future owners.

Date of Government Version: 03/09/2015
Date Data Arrived at EDR: 03/10/2015
Date Made Active in Reports: 03/18/2015
Number of Days to Update: 8

Source: DTSC and SWRCB
Telephone: 916-323-3400
Last EDR Contact: 06/09/2015
Next Scheduled EDR Contact: 09/21/2015
Data Release Frequency: Semi-Annually

***Records of Emergency Release Reports***

HMIRS: Hazardous Materials Information Reporting System

Hazardous Materials Incident Report System. HMIRS contains hazardous material spill incidents reported to DOT.

Date of Government Version: 03/30/2015
Date Data Arrived at EDR: 03/31/2015
Date Made Active in Reports: 06/11/2015
Number of Days to Update: 72

Source: U.S. Department of Transportation
Telephone: 202-366-4555
Last EDR Contact: 03/31/2015
Next Scheduled EDR Contact: 07/13/2015
Data Release Frequency: Annually

CHMIRS: California Hazardous Material Incident Report System

California Hazardous Material Incident Reporting System. CHMIRS contains information on reported hazardous material incidents (accidental releases or spills).

Date of Government Version: 04/14/2015
Date Data Arrived at EDR: 04/29/2015
Date Made Active in Reports: 05/21/2015
Number of Days to Update: 22

Source: Office of Emergency Services
Telephone: 916-845-8400
Last EDR Contact: 04/27/2015
Next Scheduled EDR Contact: 08/10/2015
Data Release Frequency: Varies

LDS: Land Disposal Sites Listing

The Land Disposal program regulates of waste discharge to land for treatment, storage and disposal in waste management units.

Date of Government Version: 03/13/2015
Date Data Arrived at EDR: 03/18/2015
Date Made Active in Reports: 03/24/2015
Number of Days to Update: 6

Source: State Water Qualilty Control Board
Telephone: 866-480-1028
Last EDR Contact: 06/17/2015
Next Scheduled EDR Contact: 09/28/2015
Data Release Frequency: Quarterly

MCS: Military Cleanup Sites Listing

The State Water Resources Control Board and nine Regional Water Quality Control Boards partner with the Department of Defense (DoD) through the Defense and State Memorandum of Agreement (DSMOA) to oversee the investigation and remediation of water quality issues at military facilities.

Date of Government Version: 03/13/2015
Date Data Arrived at EDR: 03/18/2015
Date Made Active in Reports: 03/24/2015
Number of Days to Update: 6

Source: State Water Resources Control Board
Telephone: 866-480-1028
Last EDR Contact: 06/17/2015
Next Scheduled EDR Contact: 09/28/2015
Data Release Frequency: Quarterly

SPILLS 90: SPILLS90 data from FirstSearch

Spills 90 includes those spill and release records available exclusively from FirstSearch databases. Typically, they may include chemical, oil and/or hazardous substance spills recorded after 1990. Duplicate records that are already included in EDR incident and release records are not included in Spills 90.

Date of Government Version: 06/06/2012
Date Data Arrived at EDR: 01/03/2013
Date Made Active in Reports: 02/22/2013
Number of Days to Update: 50

Source: FirstSearch
Telephone: N/A
Last EDR Contact: 01/03/2013
Next Scheduled EDR Contact: N/A
Data Release Frequency: No Update Planned

***Other Ascertainable Records***

RCRA NonGen / NLR: RCRA - Non Generators / No Longer Regulated

RCRAInfo is EPA's comprehensive information system, providing access to data supporting the Resource Conservation and Recovery Act (RCRA) of 1976 and the Hazardous and Solid Waste Amendments (HSWA) of 1984. The database includes selective information on sites which generate, transport, store, treat and/or dispose of hazardous waste as defined by the Resource Conservation and Recovery Act (RCRA). Non-Generators do not presently generate hazardous waste.

Date of Government Version: 03/10/2015
Date Data Arrived at EDR: 03/31/2015
Date Made Active in Reports: 06/11/2015
Number of Days to Update: 72

Source: Environmental Protection Agency
Telephone: (415) 495-8895
Last EDR Contact: 03/31/2015
Next Scheduled EDR Contact: 07/13/2015
Data Release Frequency: Varies

DOT OPS: Incident and Accident Data

Department of Transporation, Office of Pipeline Safety Incident and Accident data.

Date of Government Version: 07/31/2012
Date Data Arrived at EDR: 08/07/2012
Date Made Active in Reports: 09/18/2012
Number of Days to Update: 42

Source: Department of Transporation, Office of Pipeline Safety
Telephone: 202-366-4595
Last EDR Contact: 05/05/2015
Next Scheduled EDR Contact: 08/17/2015
Data Release Frequency: Varies

DOD: Department of Defense Sites

This data set consists of federally owned or administered lands, administered by the Department of Defense, that have any area equal to or greater than 640 acres of the United States, Puerto Rico, and the U.S. Virgin Islands.

Date of Government Version: 12/31/2005
Date Data Arrived at EDR: 11/10/2006
Date Made Active in Reports: 01/11/2007
Number of Days to Update: 62

Source: USGS
Telephone: 888-275-8747
Last EDR Contact: 04/14/2015
Next Scheduled EDR Contact: 07/27/2015
Data Release Frequency: Semi-Annually

FUDS: Formerly Used Defense Sites

The listing includes locations of Formerly Used Defense Sites properties where the US Army Corps of Engineers is actively working or will take necessary cleanup actions.

Date of Government Version: 06/06/2014
Date Data Arrived at EDR: 09/10/2014
Date Made Active in Reports: 09/18/2014
Number of Days to Update: 8

Source: U.S. Army Corps of Engineers
Telephone: 202-528-4285
Last EDR Contact: 06/12/2015
Next Scheduled EDR Contact: 09/21/2015
Data Release Frequency: Varies

CONSENT: Superfund (CERCLA) Consent Decrees

Major legal settlements that establish responsibility and standards for cleanup at NPL (Superfund) sites. Released periodically by United States District Courts after settlement by parties to litigation matters.

Date of Government Version: 12/31/2014
Date Data Arrived at EDR: 04/17/2015
Date Made Active in Reports: 06/02/2015
Number of Days to Update: 46

Source: Department of Justice, Consent Decree Library
Telephone: Varies
Last EDR Contact: 03/30/2015
Next Scheduled EDR Contact: 07/13/2015
Data Release Frequency: Varies

ROD: Records Of Decision

Record of Decision. ROD documents mandate a permanent remedy at an NPL (Superfund) site containing technical and health information to aid in the cleanup.

Date of Government Version: 11/25/2013
Date Data Arrived at EDR: 12/12/2013
Date Made Active in Reports: 02/24/2014
Number of Days to Update: 74

Source: EPA
Telephone: 703-416-0223
Last EDR Contact: 06/12/2015
Next Scheduled EDR Contact: 09/21/2015
Data Release Frequency: Annually

UMTRA: Uranium Mill Tailings Sites

Uranium ore was mined by private companies for federal government use in national defense programs. When the mills shut down, large piles of the sand-like material (mill tailings) remain after uranium has been extracted from the ore. Levels of human exposure to radioactive materials from the piles are low; however, in some cases tailings were used as construction materials before the potential health hazards of the tailings were recognized.

Date of Government Version: 09/14/2010
Date Data Arrived at EDR: 10/07/2011
Date Made Active in Reports: 03/01/2012
Number of Days to Update: 146

Source: Department of Energy
Telephone: 505-845-0011
Last EDR Contact: 05/26/2015
Next Scheduled EDR Contact: 09/07/2015
Data Release Frequency: Varies

US MINES: Mines Master Index File

Contains all mine identification numbers issued for mines active or opened since 1971. The data also includes violation information.

Date of Government Version: 12/30/2014
Date Data Arrived at EDR: 12/31/2014
Date Made Active in Reports: 01/29/2015
Number of Days to Update: 29

Source: Department of Labor, Mine Safety and Health Administration
Telephone: 303-231-5959
Last EDR Contact: 06/03/2015
Next Scheduled EDR Contact: 09/14/2015
Data Release Frequency: Semi-Annually

TRIS: Toxic Chemical Release Inventory System

Toxic Release Inventory System. TRIS identifies facilities which release toxic chemicals to the air, water and land in reportable quantities under SARA Title III Section 313.

Date of Government Version: 12/31/2013
Date Data Arrived at EDR: 02/12/2015
Date Made Active in Reports: 06/02/2015
Number of Days to Update: 110

Source: EPA
Telephone: 202-566-0250
Last EDR Contact: 01/29/2015
Next Scheduled EDR Contact: 06/08/2015
Data Release Frequency: Annually

TSCA: Toxic Substances Control Act

Toxic Substances Control Act. TSCA identifies manufacturers and importers of chemical substances included on the TSCA Chemical Substance Inventory list. It includes data on the production volume of these substances by plant site.

Date of Government Version: 12/31/2012
Date Data Arrived at EDR: 01/15/2015
Date Made Active in Reports: 01/29/2015
Number of Days to Update: 14

Source: EPA
Telephone: 202-260-5521
Last EDR Contact: 03/27/2015
Next Scheduled EDR Contact: 07/06/2015
Data Release Frequency: Every 4 Years

FTTS: FIFRA/ TSCA Tracking System - FIFRA (Federal Insecticide, Fungicide, & Rodenticide Act)/TSCA (Toxic Substances Control Act)

FTTS tracks administrative cases and pesticide enforcement actions and compliance activities related to FIFRA, TSCA and EPCRA (Emergency Planning and Community Right-to-Know Act). To maintain currency, EDR contacts the Agency on a quarterly basis.

Date of Government Version: 04/09/2009
Date Data Arrived at EDR: 04/16/2009
Date Made Active in Reports: 05/11/2009
Number of Days to Update: 25

Source: EPA/Office of Prevention, Pesticides and Toxic Substances
Telephone: 202-566-1667
Last EDR Contact: 05/20/2015
Next Scheduled EDR Contact: 09/07/2015
Data Release Frequency: Quarterly

FTTS INSP: FIFRA/ TSCA Tracking System - FIFRA (Federal Insecticide, Fungicide, & Rodenticide Act)/TSCA (Toxic Substances Control Act)

A listing of FIFRA/TSCA Tracking System (FTTS) inspections and enforcements.

Date of Government Version: 04/09/2009
Date Data Arrived at EDR: 04/16/2009
Date Made Active in Reports: 05/11/2009
Number of Days to Update: 25

Source: EPA
Telephone: 202-566-1667
Last EDR Contact: 05/20/2015
Next Scheduled EDR Contact: 09/07/2015
Data Release Frequency: Quarterly

HIST FTTS: FIFRA/TSCA Tracking System Administrative Case Listing

A complete administrative case listing from the FIFRA/TSCA Tracking System (FTTS) for all ten EPA regions. The information was obtained from the National Compliance Database (NCDB). NCDB supports the implementation of FIFRA (Federal Insecticide, Fungicide, and Rodenticide Act) and TSCA (Toxic Substances Control Act). Some EPA regions are now closing out records. Because of that, and the fact that some EPA regions are not providing EPA Headquarters with updated records, it was decided to create a HIST FTTS database. It included records that may not be included in the newer FTTS database updates. This database is no longer updated.

Date of Government Version: 10/19/2006
Date Data Arrived at EDR: 03/01/2007
Date Made Active in Reports: 04/10/2007
Number of Days to Update: 40

Source: Environmental Protection Agency
Telephone: 202-564-2501
Last EDR Contact: 12/17/2007
Next Scheduled EDR Contact: 03/17/2008
Data Release Frequency: No Update Planned

HIST FTTS INSP: FIFRA/TSCA Tracking System Inspection & Enforcement Case Listing

A complete inspection and enforcement case listing from the FIFRA/TSCA Tracking System (FTTS) for all ten EPA regions. The information was obtained from the National Compliance Database (NCDB). NCDB supports the implementation of FIFRA (Federal Insecticide, Fungicide, and Rodenticide Act) and TSCA (Toxic Substances Control Act). Some EPA regions are now closing out records. Because of that, and the fact that some EPA regions are not providing EPA Headquarters with updated records, it was decided to create a HIST FTTS database. It included records that may not be included in the newer FTTS database updates. This database is no longer updated.

Date of Government Version: 10/19/2006
Date Data Arrived at EDR: 03/01/2007
Date Made Active in Reports: 04/10/2007
Number of Days to Update: 40

Source: Environmental Protection Agency
Telephone: 202-564-2501
Last EDR Contact: 12/17/2008
Next Scheduled EDR Contact: 03/17/2008
Data Release Frequency: No Update Planned

SSTS: Section 7 Tracking Systems

Section 7 of the Federal Insecticide, Fungicide and Rodenticide Act, as amended (92 Stat. 829) requires all registered pesticide-producing establishments to submit a report to the Environmental Protection Agency by March 1st each year. Each establishment must report the types and amounts of pesticides, active ingredients and devices being produced, and those having been produced and sold or distributed in the past year.

Date of Government Version: 12/31/2009
Date Data Arrived at EDR: 12/10/2010
Date Made Active in Reports: 02/25/2011
Number of Days to Update: 77

Source: EPA
Telephone: 202-564-4203
Last EDR Contact: 04/10/2015
Next Scheduled EDR Contact: 08/10/2015
Data Release Frequency: Annually

ICIS: Integrated Compliance Information System

The Integrated Compliance Information System (ICIS) supports the information needs of the national enforcement and compliance program as well as the unique needs of the National Pollutant Discharge Elimination System (NPDES) program.

Date of Government Version: 01/23/2015
Date Data Arrived at EDR: 02/06/2015
Date Made Active in Reports: 03/09/2015
Number of Days to Update: 31

Source: Environmental Protection Agency
Telephone: 202-564-5088
Last EDR Contact: 04/09/2015
Next Scheduled EDR Contact: 07/27/2015
Data Release Frequency: Quarterly

PADS: PCB Activity Database System

PCB Activity Database. PADS Identifies generators, transporters, commercial storers and/or brokers and disposers of PCB's who are required to notify the EPA of such activities.

Date of Government Version: 07/01/2014
Date Data Arrived at EDR: 10/15/2014
Date Made Active in Reports: 11/17/2014
Number of Days to Update: 33

Source: EPA
Telephone: 202-566-0500
Last EDR Contact: 04/17/2015
Next Scheduled EDR Contact: 07/27/2015
Data Release Frequency: Annually

MLTS: Material Licensing Tracking System

MLTS is maintained by the Nuclear Regulatory Commission and contains a list of approximately 8,100 sites which possess or use radioactive materials and which are subject to NRC licensing requirements. To maintain currency, EDR contacts the Agency on a quarterly basis.

Date of Government Version: 03/31/2015
Date Data Arrived at EDR: 04/09/2015
Date Made Active in Reports: 06/11/2015
Number of Days to Update: 63

Source: Nuclear Regulatory Commission
Telephone: 301-415-7169
Last EDR Contact: 06/04/2015
Next Scheduled EDR Contact: 09/21/2015
Data Release Frequency: Quarterly

RADINFO: Radiation Information Database

The Radiation Information Database (RADINFO) contains information about facilities that are regulated by U.S. Environmental Protection Agency (EPA) regulations for radiation and radioactivity.

Date of Government Version: 04/07/2015
Date Data Arrived at EDR: 04/09/2015
Date Made Active in Reports: 06/11/2015
Number of Days to Update: 63

Source: Environmental Protection Agency
Telephone: 202-343-9775
Last EDR Contact: 04/09/2015
Next Scheduled EDR Contact: 07/20/2015
Data Release Frequency: Quarterly

FINDS: Facility Index System/Facility Registry System

Facility Index System. FINDS contains both facility information and 'pointers' to other sources that contain more detail. EDR includes the following FINDS databases in this report: PCS (Permit Compliance System), AIRS (Aerometric Information Retrieval System), DOCKET (Enforcement Docket used to manage and track information on civil judicial enforcement cases for all environmental statutes), FURS (Federal Underground Injection Control), C-DOCKET (Criminal Docket System used to track criminal enforcement actions for all environmental statutes), FFIS (Federal Facilities Information System), STATE (State Environmental Laws and Statutes), and PADS (PCB Activity Data System).

Date of Government Version: 01/18/2015
Date Data Arrived at EDR: 02/27/2015
Date Made Active in Reports: 03/25/2015
Number of Days to Update: 26

Source: EPA
Telephone: (415) 947-8000
Last EDR Contact: 06/10/2015
Next Scheduled EDR Contact: 09/21/2015
Data Release Frequency: Quarterly

RAATS: RCRA Administrative Action Tracking System

RCRA Administration Action Tracking System. RAATS contains records based on enforcement actions issued under RCRA pertaining to major violators and includes administrative and civil actions brought by the EPA. For administration actions after September 30, 1995, data entry in the RAATS database was discontinued. EPA will retain a copy of the database for historical records. It was necessary to terminate RAATS because a decrease in agency resources made it impossible to continue to update the information contained in the database.

Date of Government Version: 04/17/1995
Date Data Arrived at EDR: 07/03/1995
Date Made Active in Reports: 08/07/1995
Number of Days to Update: 35

Source: EPA
Telephone: 202-564-4104
Last EDR Contact: 06/02/2008
Next Scheduled EDR Contact: 09/01/2008
Data Release Frequency: No Update Planned

RMP: Risk Management Plans

When Congress passed the Clean Air Act Amendments of 1990, it required EPA to publish regulations and guidance for chemical accident prevention at facilities using extremely hazardous substances. The Risk Management Program Rule (RMP Rule) was written to implement Section 112(r) of these amendments. The rule, which built upon existing industry codes and standards, requires companies of all sizes that use certain flammable and toxic substances to develop a Risk Management Program, which includes a(n): Hazard assessment that details the potential effects of an accidental release, an accident history of the last five years, and an evaluation of worst-case and alternative accidental releases; Prevention program that includes safety precautions and maintenance, monitoring, and employee training measures; and Emergency response program that spells out emergency health care, employee training measures and procedures for informing the public and response agencies (e.g the fire department) should an accident occur.

Date of Government Version: 02/01/2015
Date Data Arrived at EDR: 02/13/2015
Date Made Active in Reports: 03/25/2015
Number of Days to Update: 40

Source: Environmental Protection Agency
Telephone: 202-564-8600
Last EDR Contact: 04/27/2015
Next Scheduled EDR Contact: 08/10/2015
Data Release Frequency: Varies

BRS: Biennial Reporting System

The Biennial Reporting System is a national system administered by the EPA that collects data on the generation and management of hazardous waste. BRS captures detailed data from two groups: Large Quantity Generators (LQG) and Treatment, Storage, and Disposal Facilities.

Date of Government Version: 12/31/2011
Date Data Arrived at EDR: 02/26/2013
Date Made Active in Reports: 04/19/2013
Number of Days to Update: 52

Source: EPA/NTIS
Telephone: 800-424-9346
Last EDR Contact: 05/29/2015
Next Scheduled EDR Contact: 09/07/2015
Data Release Frequency: Biennially

CA BOND EXP. PLAN: Bond Expenditure Plan

Department of Health Services developed a site-specific expenditure plan as the basis for an appropriation of Hazardous Substance Cleanup Bond Act funds. It is not updated.

Date of Government Version: 01/01/1989
Date Data Arrived at EDR: 07/27/1994
Date Made Active in Reports: 08/02/1994
Number of Days to Update: 6

Source: Department of Health Services
Telephone: 916-255-2118
Last EDR Contact: 05/31/1994
Next Scheduled EDR Contact: N/A
Data Release Frequency: No Update Planned

NPDES: NPDES Permits Listing

A listing of NPDES permits, including stormwater.

Date of Government Version: 05/18/2015
Date Data Arrived at EDR: 05/20/2015
Date Made Active in Reports: 06/11/2015
Number of Days to Update: 22

Source: State Water Resources Control Board
Telephone: 916-445-9379
Last EDR Contact: 05/20/2015
Next Scheduled EDR Contact: 08/31/2015
Data Release Frequency: Quarterly

UIC: UIC Listing
A listing of wells identified as underground injection wells, in the California Oil and Gas Wells database.

Date of Government Version: 11/19/2014
Date Data Arrived at EDR: 12/15/2014
Date Made Active in Reports: 01/29/2015
Number of Days to Update: 45
Source: Deaprtment of Conservation
Telephone: 916-445-2408
Last EDR Contact: 06/19/2015
Next Scheduled EDR Contact: 09/28/2015
Data Release Frequency: Varies

CORTESE: "Cortese" Hazardous Waste & Substances Sites List
The sites for the list are designated by the State Water Resource Control Board (LUST), the Integrated Waste Board (SWF/LS), and the Department of Toxic Substances Control (Cal-Sites).

Date of Government Version: 03/10/2015
Date Data Arrived at EDR: 03/31/2015
Date Made Active in Reports: 04/10/2015
Number of Days to Update: 10
Source: CAL EPA/Office of Emergency Information
Telephone: 916-323-3400
Last EDR Contact: 03/31/2015
Next Scheduled EDR Contact: 07/13/2015
Data Release Frequency: Quarterly

HIST CORTESE: Hazardous Waste & Substance Site List
The sites for the list are designated by the State Water Resource Control Board [LUST], the Integrated Waste Board [SWF/LS], and the Department of Toxic Substances Control [CALSITES]. This listing is no longer updated by the state agency.

Date of Government Version: 04/01/2001
Date Data Arrived at EDR: 01/22/2009
Date Made Active in Reports: 04/08/2009
Number of Days to Update: 76
Source: Department of Toxic Substances Control
Telephone: 916-323-3400
Last EDR Contact: 01/22/2009
Next Scheduled EDR Contact: N/A
Data Release Frequency: No Update Planned

NOTIFY 65: Proposition 65 Records
Listings of all Proposition 65 incidents reported to counties by the State Water Resources Control Board and the Regional Water Quality Control Board. This database is no longer updated by the reporting agency.

Date of Government Version: 10/21/1993
Date Data Arrived at EDR: 11/01/1993
Date Made Active in Reports: 11/19/1993
Number of Days to Update: 18
Source: State Water Resources Control Board
Telephone: 916-445-3846
Last EDR Contact: 06/17/2015
Next Scheduled EDR Contact: 10/05/2015
Data Release Frequency: No Update Planned

DRYCLEANERS: Cleaner Facilities
A list of drycleaner related facilities that have EPA ID numbers. These are facilities with certain SIC codes: power laundries, family and commercial; garment pressing and cleaner's agents; linen supply; coin-operated laundries and cleaning; drycleaning plants, except rugs; carpet and upholster cleaning; industrial launderers; laundry and garment services.

Date of Government Version: 02/18/2015
Date Data Arrived at EDR: 02/20/2015
Date Made Active in Reports: 03/12/2015
Number of Days to Update: 20
Source: Department of Toxic Substance Control
Telephone: 916-327-4498
Last EDR Contact: 06/05/2015
Next Scheduled EDR Contact: 09/21/2015
Data Release Frequency: Annually

WIP: Well Investigation Program Case List
Well Investigation Program case in the San Gabriel and San Fernando Valley area.

Date of Government Version: 07/03/2009
Date Data Arrived at EDR: 07/21/2009
Date Made Active in Reports: 08/03/2009
Number of Days to Update: 13
Source: Los Angeles Water Quality Control Board
Telephone: 213-576-6726
Last EDR Contact: 03/30/2015
Next Scheduled EDR Contact: 07/13/2015
Data Release Frequency: Varies

ENF: Enforcement Action Listing

A listing of Water Board Enforcement Actions. Formal is everything except Oral/Verbal Communication, Notice of Violation, Expedited Payment Letter, and Staff Enforcement Letter.

Date of Government Version: 04/30/2015
Date Data Arrived at EDR: 05/01/2015
Date Made Active in Reports: 05/13/2015
Number of Days to Update: 12

Source: State Water Resoruces Control Board
Telephone: 916-445-9379
Last EDR Contact: 04/27/2015
Next Scheduled EDR Contact: 08/10/2015
Data Release Frequency: Varies

HAZNET: Facility and Manifest Data

Facility and Manifest Data. The data is extracted from the copies of hazardous waste manifests received each year by the DTSC. The annual volume of manifests is typically 700,000 - 1,000,000 annually, representing approximately 350,000 - 500,000 shipments. Data are from the manifests submitted without correction, and therefore many contain some invalid values for data elements such as generator ID, TSD ID, waste category, and disposal method. This database begins with calendar year 1993.

Date of Government Version: 12/31/2013
Date Data Arrived at EDR: 10/15/2014
Date Made Active in Reports: 11/19/2014
Number of Days to Update: 35

Source: California Environmental Protection Agency
Telephone: 916-255-1136
Last EDR Contact: 04/17/2015
Next Scheduled EDR Contact: 07/27/2015
Data Release Frequency: Annually

EMI: Emissions Inventory Data

Toxics and criteria pollutant emissions data collected by the ARB and local air pollution agencies.

Date of Government Version: 12/31/2012
Date Data Arrived at EDR: 03/25/2014
Date Made Active in Reports: 04/28/2014
Number of Days to Update: 34

Source: California Air Resources Board
Telephone: 916-322-2990
Last EDR Contact: 03/27/2015
Next Scheduled EDR Contact: 07/06/2015
Data Release Frequency: Varies

INDIAN RESERV: Indian Reservations

This map layer portrays Indian administered lands of the United States that have any area equal to or greater than 640 acres.

Date of Government Version: 12/31/2005
Date Data Arrived at EDR: 12/08/2006
Date Made Active in Reports: 01/11/2007
Number of Days to Update: 34

Source: USGS
Telephone: 202-208-3710
Last EDR Contact: 04/14/2015
Next Scheduled EDR Contact: 07/27/2015
Data Release Frequency: Semi-Annually

SCRD DRYCLEANERS: State Coalition for Remediation of Drycleaners Listing

The State Coalition for Remediation of Drycleaners was established in 1998, with support from the U.S. EPA Office of Superfund Remediation and Technology Innovation. It is comprised of representatives of states with established drycleaner remediation programs. Currently the member states are Alabama, Connecticut, Florida, Illinois, Kansas, Minnesota, Missouri, North Carolina, Oregon, South Carolina, Tennessee, Texas, and Wisconsin.

Date of Government Version: 03/07/2011
Date Data Arrived at EDR: 03/09/2011
Date Made Active in Reports: 05/02/2011
Number of Days to Update: 54

Source: Environmental Protection Agency
Telephone: 615-532-8599
Last EDR Contact: 05/21/2015
Next Scheduled EDR Contact: 08/31/2015
Data Release Frequency: Varies

2020 COR ACTION: 2020 Corrective Action Program List

The EPA has set ambitious goals for the RCRA Corrective Action program by creating the 2020 Corrective Action Universe. This RCRA cleanup baseline includes facilities expected to need corrective action. The 2020 universe contains a wide variety of sites. Some properties are heavily contaminated while others were contaminated but have since been cleaned up. Still others have not been fully investigated yet, and may require little or no remediation. Inclusion in the 2020 Universe does not necessarily imply failure on the part of a facility to meet its RCRA obligations.

Date of Government Version: 04/22/2013
Date Data Arrived at EDR: 03/03/2015
Date Made Active in Reports: 03/09/2015
Number of Days to Update: 6

Source: Environmental Protection Agency
Telephone: 703-308-4044
Last EDR Contact: 05/14/2015
Next Scheduled EDR Contact: 08/24/2015
Data Release Frequency: Varies

MWMP: Medical Waste Management Program Listing

The Medical Waste Management Program (MWMP) ensures the proper handling and disposal of medical waste by permitting and inspecting medical waste Offsite Treatment Facilities (PDF) and Transfer Stations (PDF) throughout the state. MWMP also oversees all Medical Waste Transporters.

Date of Government Version: 01/16/2015
Date Data Arrived at EDR: 03/10/2015
Date Made Active in Reports: 03/18/2015
Number of Days to Update: 8

Source: Department of Public Health
Telephone: 916-558-1784
Last EDR Contact: 06/09/2015
Next Scheduled EDR Contact: 09/21/2015
Data Release Frequency: Varies

COAL ASH EPA: Coal Combustion Residues Surface Impoundments List

A listing of coal combustion residues surface impoundments with high hazard potential ratings.

Date of Government Version: 07/01/2014
Date Data Arrived at EDR: 09/10/2014
Date Made Active in Reports: 10/20/2014
Number of Days to Update: 40

Source: Environmental Protection Agency
Telephone: N/A
Last EDR Contact: 06/12/2015
Next Scheduled EDR Contact: 09/21/2015
Data Release Frequency: Varies

US AIRS MINOR: Air Facility System Data

A listing of minor source facilities.

Date of Government Version: 10/16/2014
Date Data Arrived at EDR: 10/31/2014
Date Made Active in Reports: 11/17/2014
Number of Days to Update: 17

Source: EPA
Telephone: 202-564-2496
Last EDR Contact: 03/30/2015
Next Scheduled EDR Contact: 07/13/2015
Data Release Frequency: Annually

US AIRS (AFS): Aerometric Information Retrieval System Facility Subsystem (AFS)

The database is a sub-system of Aerometric Information Retrieval System (AIRS). AFS contains compliance data on air pollution point sources regulated by the U.S. EPA and/or state and local air regulatory agencies. This information comes from source reports by various stationary sources of air pollution, such as electric power plants, steel mills, factories, and universities, and provides information about the air pollutants they produce. Action, air program, air program pollutant, and general level plant data. It is used to track emissions and compliance data from industrial plants.

Date of Government Version: 10/16/2014
Date Data Arrived at EDR: 10/31/2014
Date Made Active in Reports: 11/17/2014
Number of Days to Update: 17

Source: EPA
Telephone: 202-564-2496
Last EDR Contact: 03/30/2015
Next Scheduled EDR Contact: 07/13/2015
Data Release Frequency: Annually

WDS: Waste Discharge System

Sites which have been issued waste discharge requirements.

Date of Government Version: 06/19/2007
Date Data Arrived at EDR: 06/20/2007
Date Made Active in Reports: 06/29/2007
Number of Days to Update: 9

Source: State Water Resources Control Board
Telephone: 916-341-5227
Last EDR Contact: 05/20/2015
Next Scheduled EDR Contact: 09/07/2015
Data Release Frequency: Quarterly

PRP: Potentially Responsible Parties

A listing of verified Potentially Responsible Parties

Date of Government Version: 10/25/2013
Date Data Arrived at EDR: 10/17/2014
Date Made Active in Reports: 10/20/2014
Number of Days to Update: 3

Source: EPA
Telephone: 202-564-6023
Last EDR Contact: 05/14/2015
Next Scheduled EDR Contact: 08/24/2015
Data Release Frequency: Quarterly

LEAD SMELTER 2: Lead Smelter Sites

A list of several hundred sites in the U.S. where secondary lead smelting was done from 1931and 1964. These sites may pose a threat to public health through ingestion or inhalation of contaminated soil or dust

Date of Government Version: 04/05/2001
Date Data Arrived at EDR: 10/27/2010
Date Made Active in Reports: 12/02/2010
Number of Days to Update: 36

Source: American Journal of Public Health
Telephone: 703-305-6451
Last EDR Contact: 12/02/2009
Next Scheduled EDR Contact: N/A
Data Release Frequency: No Update Planned

LEAD SMELTER 1: Lead Smelter Sites

A listing of former lead smelter site locations.

Date of Government Version: 11/25/2014
Date Data Arrived at EDR: 11/26/2014
Date Made Active in Reports: 01/29/2015
Number of Days to Update: 64

Source: Environmental Protection Agency
Telephone: 703-603-8787
Last EDR Contact: 04/10/2015
Next Scheduled EDR Contact: 07/20/2015
Data Release Frequency: Varies

EPA WATCH LIST: EPA WATCH LIST

EPA maintains a "Watch List" to facilitate dialogue between EPA, state and local environmental agencies on enforcement matters relating to facilities with alleged violations identified as either significant or high priority. Being on the Watch List does not mean that the facility has actually violated the law only that an investigation by EPA or a state or local environmental agency has led those organizations to allege that an unproven violation has in fact occurred. Being on the Watch List does not represent a higher level of concern regarding the alleged violations that were detected, but instead indicates cases requiring additional dialogue between EPA, state and local agencies - primarily because of the length of time the alleged violation has gone unaddressed or unresolved.

Date of Government Version: 08/30/2013
Date Data Arrived at EDR: 03/21/2014
Date Made Active in Reports: 06/17/2014
Number of Days to Update: 88

Source: Environmental Protection Agency
Telephone: 617-520-3000
Last EDR Contact: 05/07/2015
Next Scheduled EDR Contact: 08/24/2015
Data Release Frequency: Quarterly

PROC: Certified Processors Database

A listing of certified processors.

Date of Government Version: 03/16/2015
Date Data Arrived at EDR: 03/18/2015
Date Made Active in Reports: 03/24/2015
Number of Days to Update: 6

Source: Department of Conservation
Telephone: 916-323-3836
Last EDR Contact: 06/17/2015
Next Scheduled EDR Contact: 09/28/2015
Data Release Frequency: Quarterly

Financial Assurance 1: Financial Assurance Information Listing

Financial Assurance information

Date of Government Version: 04/30/2015
Date Data Arrived at EDR: 05/01/2015
Date Made Active in Reports: 05/13/2015
Number of Days to Update: 12

Source: Department of Toxic Substances Control
Telephone: 916-255-3628
Last EDR Contact: 04/27/2015
Next Scheduled EDR Contact: 08/10/2015
Data Release Frequency: Varies

FEDLAND: Federal and Indian Lands

Federally and Indian administrated lands of the United States. Lands included are administrated by: Army Corps of Engineers, Bureau of Reclamation, National Wild and Scenic River, National Wildlife Refuge, Public Domain Land, Wilderness, Wilderness Study Area, Wildlife Management Area, Bureau of Indian Affairs, Bureau of Land Management, Department of Justice, Forest Service, Fish and Wildlife Service, National Park Service.

Date of Government Version: 12/31/2005
Date Data Arrived at EDR: 02/06/2006
Date Made Active in Reports: 01/11/2007
Number of Days to Update: 339

Source: U.S. Geological Survey
Telephone: 888-275-8747
Last EDR Contact: 04/14/2015
Next Scheduled EDR Contact: 07/27/2015
Data Release Frequency: N/A

Financial Assurance 2: Financial Assurance Information Listing

A listing of financial assurance information for solid waste facilities. Financial assurance is intended to ensure that resources are available to pay for the cost of closure, post-closure care, and corrective measures if the owner or operator of a regulated facility is unable or unwilling to pay.

Date of Government Version: 05/18/2015
Date Data Arrived at EDR: 05/22/2015
Date Made Active in Reports: 06/05/2015
Number of Days to Update: 14

Source: California Integrated Waste Management Board
Telephone: 916-341-6066
Last EDR Contact: 05/18/2015
Next Scheduled EDR Contact: 08/31/2015
Data Release Frequency: Varies

PCB TRANSFORMER: PCB Transformer Registration Database

The database of PCB transformer registrations that includes all PCB registration submittals.

Date of Government Version: 02/01/2011
Date Data Arrived at EDR: 10/19/2011
Date Made Active in Reports: 01/10/2012
Number of Days to Update: 83

Source: Environmental Protection Agency
Telephone: 202-566-0517
Last EDR Contact: 05/01/2015
Next Scheduled EDR Contact: 08/10/2015
Data Release Frequency: Varies

US FIN ASSUR: Financial Assurance Information

All owners and operators of facilities that treat, store, or dispose of hazardous waste are required to provide proof that they will have sufficient funds to pay for the clean up, closure, and post-closure care of their facilities.

Date of Government Version: 03/09/2015
Date Data Arrived at EDR: 03/10/2015
Date Made Active in Reports: 03/25/2015
Number of Days to Update: 15

Source: Environmental Protection Agency
Telephone: 202-566-1917
Last EDR Contact: 05/14/2015
Next Scheduled EDR Contact: 08/31/2015
Data Release Frequency: Quarterly

COAL ASH DOE: Steam-Electric Plant Operation Data

A listing of power plants that store ash in surface ponds.

Date of Government Version: 12/31/2005
Date Data Arrived at EDR: 08/07/2009
Date Made Active in Reports: 10/22/2009
Number of Days to Update: 76

Source: Department of Energy
Telephone: 202-586-8719
Last EDR Contact: 04/15/2015
Next Scheduled EDR Contact: 07/27/2015
Data Release Frequency: Varies

HWT: Registered Hazardous Waste Transporter Database

A listing of hazardous waste transporters. In California, unless specifically exempted, it is unlawful for any person to transport hazardous wastes unless the person holds a valid registration issued by DTSC. A hazardous waste transporter registration is valid for one year and is assigned a unique registration number.

Date of Government Version: 04/13/2015
Date Data Arrived at EDR: 04/15/2015
Date Made Active in Reports: 04/23/2015
Number of Days to Update: 8

Source: Department of Toxic Substances Control
Telephone: 916-440-7145
Last EDR Contact: 04/15/2015
Next Scheduled EDR Contact: 07/27/2015
Data Release Frequency: Quarterly

HWP: EnviroStor Permitted Facilities Listing

Detailed information on permitted hazardous waste facilities and corrective action ("cleanups") tracked in EnviroStor.

Date of Government Version: 05/26/2015
Date Data Arrived at EDR: 05/28/2015
Date Made Active in Reports: 06/05/2015
Number of Days to Update: 8

Source: Department of Toxic Substances Control
Telephone: 916-323-3400
Last EDR Contact: 05/28/2015
Next Scheduled EDR Contact: 09/07/2015
Data Release Frequency: Quarterly

**EDR HIGH RISK HISTORICAL RECORDS**

***EDR Exclusive Records***

EDR MGP: EDR Proprietary Manufactured Gas Plants

The EDR Proprietary Manufactured Gas Plant Database includes records of coal gas plants (manufactured gas plants) compiled by EDR's researchers. Manufactured gas sites were used in the United States from the 1800's to 1950's to produce a gas that could be distributed and used as fuel. These plants used whale oil, rosin, coal, or a mixture of coal, oil, and water that also produced a significant amount of waste. Many of the byproducts of the gas production, such as coal tar (oily waste containing volatile and non-volatile chemicals), sludges, oils and other compounds are potentially hazardous to human health and the environment. The byproduct from this process was frequently disposed of directly at the plant site and can remain or spread slowly, serving as a continuous source of soil and groundwater contamination.

Date of Government Version: N/A
Date Data Arrived at EDR: N/A
Date Made Active in Reports: N/A
Number of Days to Update: N/A

Source: EDR, Inc.
Telephone: N/A
Last EDR Contact: N/A
Next Scheduled EDR Contact: N/A
Data Release Frequency: No Update Planned

EDR US Hist Auto Stat: EDR Exclusive Historic Gas Stations

EDR has searched selected national collections of business directories and has collected listings of potential gas station/filling station/service station sites that were available to EDR researchers. EDR's review was limited to those categories of sources that might, in EDR's opinion, include gas station/filling station/service station establishments. The categories reviewed included, but were not limited to gas, gas station, gasoline station, filling station, auto, automobile repair, auto service station, service station, etc. This database falls within a category of information EDR classifies as "High Risk Historical Records", or HRHR. EDR's HRHR effort presents unique and sometimes proprietary data about past sites and operations that typically create environmental concerns, but may not show up in current government records searches.

Date of Government Version: N/A
Date Data Arrived at EDR: N/A
Date Made Active in Reports: N/A
Number of Days to Update: N/A

Source: EDR, Inc.
Telephone: N/A
Last EDR Contact: N/A
Next Scheduled EDR Contact: N/A
Data Release Frequency: Varies

EDR US Hist Cleaners: EDR Exclusive Historic Dry Cleaners

EDR has searched selected national collections of business directories and has collected listings of potential dry cleaner sites that were available to EDR researchers. EDR's review was limited to those categories of sources that might, in EDR's opinion, include dry cleaning establishments. The categories reviewed included, but were not limited to dry cleaners, cleaners, laundry, laundromat, cleaning/laundry, wash & dry etc. This database falls within a category of information EDR classifies as "High Risk Historical Records", or HRHR. EDR's HRHR effort presents unique and sometimes proprietary data about past sites and operations that typically create environmental concerns, but may not show up in current government records searches.

Date of Government Version: N/A
Date Data Arrived at EDR: N/A
Date Made Active in Reports: N/A
Number of Days to Update: N/A

Source: EDR, Inc.
Telephone: N/A
Last EDR Contact: N/A
Next Scheduled EDR Contact: N/A
Data Release Frequency: Varies

**EDR RECOVERED GOVERNMENT ARCHIVES**

***Exclusive Recovered Govt. Archives***

RGA LUST: Recovered Government Archive Leaking Underground Storage Tank

The EDR Recovered Government Archive Leaking Underground Storage Tank database provides a list of LUST incidents derived from historical databases and includes many records that no longer appear in current government lists. Compiled from Records formerly available from the State Water Resources Control Board in California.

Date of Government Version: N/A
Date Data Arrived at EDR: 07/01/2013
Date Made Active in Reports: 12/30/2013
Number of Days to Update: 182

Source: State Water Resources Control Board
Telephone: N/A
Last EDR Contact: 06/01/2012
Next Scheduled EDR Contact: N/A
Data Release Frequency: Varies

RGA LF: Recovered Government Archive Solid Waste Facilities List

The EDR Recovered Government Archive Landfill database provides a list of landfills derived from historical databases and includes many records that no longer appear in current government lists. Compiled from Records formerly available from the Department of Resources Recycling and Recovery in California.

Date of Government Version: N/A
Date Data Arrived at EDR: 07/01/2013
Date Made Active in Reports: 01/13/2014
Number of Days to Update: 196

Source: Department of Resources Recycling and Recovery
Telephone: N/A
Last EDR Contact: 06/01/2012
Next Scheduled EDR Contact: N/A
Data Release Frequency: Varies

**COUNTY RECORDS**

ALAMEDA COUNTY:

Contaminated Sites

A listing of contaminated sites overseen by the Toxic Release Program (oil and groundwater contamination from chemical releases and spills) and the Leaking Underground Storage Tank Program (soil and ground water contamination from leaking petroleum USTs).

Date of Government Version: 01/21/2015
Date Data Arrived at EDR: 01/28/2015
Date Made Active in Reports: 02/26/2015
Number of Days to Update: 29

Source: Alameda County Environmental Health Services
Telephone: 510-567-6700
Last EDR Contact: 05/21/2015
Next Scheduled EDR Contact: 07/13/2015
Data Release Frequency: Semi-Annually

Underground Tanks

Underground storage tank sites located in Alameda county.

Date of Government Version: 01/21/2015
Date Data Arrived at EDR: 01/28/2015
Date Made Active in Reports: 02/26/2015
Number of Days to Update: 29

Source: Alameda County Environmental Health Services
Telephone: 510-567-6700
Last EDR Contact: 05/21/2015
Next Scheduled EDR Contact: 07/13/2015
Data Release Frequency: Semi-Annually

AMADOR COUNTY:

CUPA Facility List

Cupa Facility List

Date of Government Version: 03/09/2015
Date Data Arrived at EDR: 03/24/2015
Date Made Active in Reports: 03/31/2015
Number of Days to Update: 7

Source: Amador County Environmental Health
Telephone: 209-223-6439
Last EDR Contact: 06/05/2015
Next Scheduled EDR Contact: 09/21/2015
Data Release Frequency: Varies

BUTTE COUNTY:

CUPA Facility Listing
Cupa facility list.

Date of Government Version: 11/20/2014
Date Data Arrived at EDR: 11/24/2014
Date Made Active in Reports: 01/07/2015
Number of Days to Update: 44

Source: Public Health Department
Telephone: 530-538-7149
Last EDR Contact: 04/14/2015
Next Scheduled EDR Contact: 04/27/2015
Data Release Frequency: No Update Planned

CALVERAS COUNTY:

CUPA Facility Listing
Cupa Facility Listing

Date of Government Version: 04/17/2015
Date Data Arrived at EDR: 04/21/2015
Date Made Active in Reports: 05/07/2015
Number of Days to Update: 16

Source: Calveras County Environmental Health
Telephone: 209-754-6399
Last EDR Contact: 03/30/2015
Next Scheduled EDR Contact: 07/13/2015
Data Release Frequency: Quarterly

COLUSA COUNTY:

CUPA Facility List
Cupa facility list.

Date of Government Version: 06/11/2014
Date Data Arrived at EDR: 06/13/2014
Date Made Active in Reports: 07/07/2014
Number of Days to Update: 24

Source: Health & Human Services
Telephone: 530-458-0396
Last EDR Contact: 06/12/2015
Next Scheduled EDR Contact: 08/24/2015
Data Release Frequency: Varies

CONTRA COSTA COUNTY:

Site List
List includes sites from the underground tank, hazardous waste generator and business plan/2185 programs.

Date of Government Version: 05/26/2015
Date Data Arrived at EDR: 05/29/2015
Date Made Active in Reports: 06/11/2015
Number of Days to Update: 13

Source: Contra Costa Health Services Department
Telephone: 925-646-2286
Last EDR Contact: 05/04/2015
Next Scheduled EDR Contact: 08/17/2015
Data Release Frequency: Semi-Annually

DEL NORTE COUNTY:

CUPA Facility List
Cupa Facility list

Date of Government Version: 05/19/2015
Date Data Arrived at EDR: 05/22/2015
Date Made Active in Reports: 06/05/2015
Number of Days to Update: 14

Source: Del Norte County Environmental Health Division
Telephone: 707-465-0426
Last EDR Contact: 05/18/2015
Next Scheduled EDR Contact: 08/17/2015
Data Release Frequency: Varies

EL DORADO COUNTY:

CUPA Facility List
CUPA facility list.

Date of Government Version: 05/26/2015
Date Data Arrived at EDR: 05/29/2015
Date Made Active in Reports: 06/05/2015
Number of Days to Update: 7

Source: El Dorado County Environmental Management Department
Telephone: 530-621-6623
Last EDR Contact: 05/04/2015
Next Scheduled EDR Contact: 08/17/2015
Data Release Frequency: Varies

FRESNO COUNTY:

CUPA Resources List
Certified Unified Program Agency. CUPA's are responsible for implementing a unified hazardous materials and hazardous waste management regulatory program. The agency provides oversight of businesses that deal with hazardous materials, operate underground storage tanks or aboveground storage tanks.

Date of Government Version: 03/31/2015
Date Data Arrived at EDR: 04/15/2015
Date Made Active in Reports: 04/23/2015
Number of Days to Update: 8

Source: Dept. of Community Health
Telephone: 559-445-3271
Last EDR Contact: 04/06/2015
Next Scheduled EDR Contact: 07/20/2015
Data Release Frequency: Semi-Annually

HUMBOLDT COUNTY:

CUPA Facility List
CUPA facility list.

Date of Government Version: 03/11/2015
Date Data Arrived at EDR: 03/13/2015
Date Made Active in Reports: 03/24/2015
Number of Days to Update: 11

Source: Humboldt County Environmental Health
Telephone: N/A
Last EDR Contact: 05/26/2015
Next Scheduled EDR Contact: 09/07/2015
Data Release Frequency: Varies

IMPERIAL COUNTY:

CUPA Facility List
Cupa facility list.

Date of Government Version: 04/27/2015
Date Data Arrived at EDR: 04/28/2015
Date Made Active in Reports: 05/13/2015
Number of Days to Update: 15

Source: San Diego Border Field Office
Telephone: 760-339-2777
Last EDR Contact: 04/27/2015
Next Scheduled EDR Contact: 08/10/2015
Data Release Frequency: Varies

INYO COUNTY:

CUPA Facility List
Cupa facility list.

Date of Government Version: 09/10/2013
Date Data Arrived at EDR: 09/11/2013
Date Made Active in Reports: 10/14/2013
Number of Days to Update: 33

Source: Inyo County Environmental Health Services
Telephone: 760-878-0238
Last EDR Contact: 05/21/2015
Next Scheduled EDR Contact: 09/07/2015
Data Release Frequency: Varies

KERN COUNTY:

Underground Storage Tank Sites & Tank Listing
Kern County Sites and Tanks Listing.

Date of Government Version: 07/22/2014
Date Data Arrived at EDR: 11/12/2014
Date Made Active in Reports: 12/19/2014
Number of Days to Update: 37

Source: Kern County Environment Health Services Department
Telephone: 661-862-8700
Last EDR Contact: 06/12/2015
Next Scheduled EDR Contact: 08/24/2015
Data Release Frequency: Quarterly

KINGS COUNTY:

CUPA Facility List
A listing of sites included in the county's Certified Unified Program Agency database. California's Secretary for Environmental Protection established the unified hazardous materials and hazardous waste regulatory program as required by chapter 6.11 of the California Health and Safety Code. The Unified Program consolidates the administration, permits, inspections, and enforcement activities.

Date of Government Version: 05/26/2015
Date Data Arrived at EDR: 05/28/2015
Date Made Active in Reports: 06/15/2015
Number of Days to Update: 18

Source: Kings County Department of Public Health
Telephone: 559-584-1411
Last EDR Contact: 05/21/2015
Next Scheduled EDR Contact: 09/07/2015
Data Release Frequency: Varies

LAKE COUNTY:

CUPA Facility List
Cupa facility list

Date of Government Version: 05/05/2015
Date Data Arrived at EDR: 05/07/2015
Date Made Active in Reports: 05/20/2015
Number of Days to Update: 13

Source: Lake County Environmental Health
Telephone: 707-263-1164
Last EDR Contact: 04/16/2015
Next Scheduled EDR Contact: 08/03/2015
Data Release Frequency: Varies

LOS ANGELES COUNTY:

San Gabriel Valley Areas of Concern
San Gabriel Valley areas where VOC contamination is at or above the MCL as designated by region 9 EPA office.

Date of Government Version: 03/30/2009
Date Data Arrived at EDR: 03/31/2009
Date Made Active in Reports: 10/23/2009
Number of Days to Update: 206

Source: EPA Region 9
Telephone: 415-972-3178
Last EDR Contact: 06/17/2015
Next Scheduled EDR Contact: 10/05/2015
Data Release Frequency: No Update Planned

HMS: Street Number List
Industrial Waste and Underground Storage Tank Sites.

Date of Government Version: 11/24/2014
Date Data Arrived at EDR: 01/30/2015
Date Made Active in Reports: 03/04/2015
Number of Days to Update: 33

Source: Department of Public Works
Telephone: 626-458-3517
Last EDR Contact: 04/13/2015
Next Scheduled EDR Contact: 07/27/2015
Data Release Frequency: Semi-Annually

List of Solid Waste Facilities
Solid Waste Facilities in Los Angeles County.

Date of Government Version: 04/20/2015
Date Data Arrived at EDR: 04/20/2015
Date Made Active in Reports: 05/07/2015
Number of Days to Update: 17

Source: La County Department of Public Works
Telephone: 818-458-5185
Last EDR Contact: 04/20/2015
Next Scheduled EDR Contact: 08/03/2015
Data Release Frequency: Varies

City of Los Angeles Landfills

Landfills owned and maintained by the City of Los Angeles.

Date of Government Version: 03/05/2009
Date Data Arrived at EDR: 03/10/2009
Date Made Active in Reports: 04/08/2009
Number of Days to Update: 29

Source: Engineering & Construction Division
Telephone: 213-473-7869
Last EDR Contact: 04/15/2015
Next Scheduled EDR Contact: 08/03/2015
Data Release Frequency: Varies

Site Mitigation List

Industrial sites that have had some sort of spill or complaint.

Date of Government Version: 01/15/2015
Date Data Arrived at EDR: 01/29/2015
Date Made Active in Reports: 03/10/2015
Number of Days to Update: 40

Source: Community Health Services
Telephone: 323-890-7806
Last EDR Contact: 04/16/2015
Next Scheduled EDR Contact: 08/03/2015
Data Release Frequency: Annually

City of El Segundo Underground Storage Tank

Underground storage tank sites located in El Segundo city.

Date of Government Version: 03/30/2015
Date Data Arrived at EDR: 04/02/2015
Date Made Active in Reports: 04/13/2015
Number of Days to Update: 11

Source: City of El Segundo Fire Department
Telephone: 310-524-2236
Last EDR Contact: 03/06/2015
Next Scheduled EDR Contact: 08/03/2015
Data Release Frequency: Semi-Annually

City of Long Beach Underground Storage Tank

Underground storage tank sites located in the city of Long Beach.

Date of Government Version: 03/03/2015
Date Data Arrived at EDR: 05/26/2015
Date Made Active in Reports: 06/11/2015
Number of Days to Update: 16

Source: City of Long Beach Fire Department
Telephone: 562-570-2563
Last EDR Contact: 04/27/2015
Next Scheduled EDR Contact: 08/10/2015
Data Release Frequency: Annually

City of Torrance Underground Storage Tank

Underground storage tank sites located in the city of Torrance.

Date of Government Version: 04/14/2015
Date Data Arrived at EDR: 04/23/2015
Date Made Active in Reports: 05/11/2015
Number of Days to Update: 18

Source: City of Torrance Fire Department
Telephone: 310-618-2973
Last EDR Contact: 04/13/2015
Next Scheduled EDR Contact: 07/27/2015
Data Release Frequency: Semi-Annually

MADERA COUNTY:

CUPA Facility List

A listing of sites included in the county's Certified Unified Program Agency database. California's Secretary for Environmental Protection established the unified hazardous materials and hazardous waste regulatory program as required by chapter 6.11 of the California Health and Safety Code. The Unified Program consolidates the administration, permits, inspections, and enforcement activities.

Date of Government Version: 05/28/2015
Date Data Arrived at EDR: 05/29/2015
Date Made Active in Reports: 06/15/2015
Number of Days to Update: 17

Source: Madera County Environmental Health
Telephone: 559-675-7823
Last EDR Contact: 05/22/2015
Next Scheduled EDR Contact: 09/07/2015
Data Release Frequency: Varies

MARIN COUNTY:

Underground Storage Tank Sites
Currently permitted USTs in Marin County.

Date of Government Version: 10/08/2014
Date Data Arrived at EDR: 10/22/2014
Date Made Active in Reports: 12/15/2014
Number of Days to Update: 54

Source: Public Works Department Waste Management
Telephone: 415-499-6647
Last EDR Contact: 05/05/2015
Next Scheduled EDR Contact: 07/20/2015
Data Release Frequency: Semi-Annually

MERCED COUNTY:

CUPA Facility List
CUPA facility list.

Date of Government Version: 05/22/2015
Date Data Arrived at EDR: 05/26/2015
Date Made Active in Reports: 06/05/2015
Number of Days to Update: 10

Source: Merced County Environmental Health
Telephone: 209-381-1094
Last EDR Contact: 05/22/2015
Next Scheduled EDR Contact: 09/07/2015
Data Release Frequency: Varies

MONO COUNTY:

CUPA Facility List
CUPA Facility List

Date of Government Version: 02/27/2015
Date Data Arrived at EDR: 03/06/2015
Date Made Active in Reports: 03/10/2015
Number of Days to Update: 4

Source: Mono County Health Department
Telephone: 760-932-5580
Last EDR Contact: 06/01/2015
Next Scheduled EDR Contact: 09/14/2015
Data Release Frequency: Varies

MONTEREY COUNTY:

CUPA Facility Listing
CUPA Program listing from the Environmental Health Division.

Date of Government Version: 03/19/2015
Date Data Arrived at EDR: 03/20/2015
Date Made Active in Reports: 03/31/2015
Number of Days to Update: 11

Source: Monterey County Health Department
Telephone: 831-796-1297
Last EDR Contact: 05/26/2015
Next Scheduled EDR Contact: 09/07/2015
Data Release Frequency: Varies

NAPA COUNTY:

Sites With Reported Contamination
A listing of leaking underground storage tank sites located in Napa county.

Date of Government Version: 12/05/2011
Date Data Arrived at EDR: 12/06/2011
Date Made Active in Reports: 02/07/2012
Number of Days to Update: 63

Source: Napa County Department of Environmental Management
Telephone: 707-253-4269
Last EDR Contact: 06/01/2015
Next Scheduled EDR Contact: 09/14/2015
Data Release Frequency: No Update Planned

Closed and Operating Underground Storage Tank Sites
Underground storage tank sites located in Napa county.

Date of Government Version: 01/15/2008
Date Data Arrived at EDR: 01/16/2008
Date Made Active in Reports: 02/08/2008
Number of Days to Update: 23

Source: Napa County Department of Environmental Management
Telephone: 707-253-4269
Last EDR Contact: 06/01/2015
Next Scheduled EDR Contact: 09/14/2015
Data Release Frequency: No Update Planned

NEVADA COUNTY:

CUPA Facility List
CUPA facility list.

Date of Government Version: 02/12/2015
Date Data Arrived at EDR: 02/13/2015
Date Made Active in Reports: 03/03/2015
Number of Days to Update: 18

Source: Community Development Agency
Telephone: 530-265-1467
Last EDR Contact: 05/04/2015
Next Scheduled EDR Contact: 08/17/2015
Data Release Frequency: Varies

ORANGE COUNTY:

List of Industrial Site Cleanups
Petroleum and non-petroleum spills.

Date of Government Version: 05/01/2015
Date Data Arrived at EDR: 05/12/2015
Date Made Active in Reports: 06/05/2015
Number of Days to Update: 24

Source: Health Care Agency
Telephone: 714-834-3446
Last EDR Contact: 05/06/2015
Next Scheduled EDR Contact: 08/24/2015
Data Release Frequency: Annually

List of Underground Storage Tank Cleanups
Orange County Underground Storage Tank Cleanups (LUST).

Date of Government Version: 05/01/2015
Date Data Arrived at EDR: 05/12/2015
Date Made Active in Reports: 06/08/2015
Number of Days to Update: 27

Source: Health Care Agency
Telephone: 714-834-3446
Last EDR Contact: 05/06/2015
Next Scheduled EDR Contact: 08/24/2015
Data Release Frequency: Quarterly

List of Underground Storage Tank Facilities
Orange County Underground Storage Tank Facilities (UST).

Date of Government Version: 05/01/2015
Date Data Arrived at EDR: 05/12/2015
Date Made Active in Reports: 06/11/2015
Number of Days to Update: 30

Source: Health Care Agency
Telephone: 714-834-3446
Last EDR Contact: 05/12/2015
Next Scheduled EDR Contact: 08/24/2015
Data Release Frequency: Quarterly

PLACER COUNTY:

# GOVERNMENT RECORDS SEARCHED / DATA CURRENCY TRACKING

Master List of Facilities
List includes aboveground tanks, underground tanks and cleanup sites.

Date of Government Version: 03/10/2015
Date Data Arrived at EDR: 03/12/2015
Date Made Active in Reports: 03/18/2015
Number of Days to Update: 6
Source: Placer County Health and Human Services
Telephone: 530-745-2363
Last EDR Contact: 06/21/2015
Next Scheduled EDR Contact: 09/21/2015
Data Release Frequency: Semi-Annually

RIVERSIDE COUNTY:

Listing of Underground Tank Cleanup Sites
Riverside County Underground Storage Tank Cleanup Sites (LUST).

Date of Government Version: 04/28/2015
Date Data Arrived at EDR: 04/30/2015
Date Made Active in Reports: 05/13/2015
Number of Days to Update: 13
Source: Department of Environmental Health
Telephone: 951-358-5055
Last EDR Contact: 03/23/2015
Next Scheduled EDR Contact: 07/06/2015
Data Release Frequency: Quarterly

Underground Storage Tank Tank List
Underground storage tank sites located in Riverside county.

Date of Government Version: 04/28/2015
Date Data Arrived at EDR: 04/30/2015
Date Made Active in Reports: 05/13/2015
Number of Days to Update: 13
Source: Department of Environmental Health
Telephone: 951-358-5055
Last EDR Contact: 03/23/2015
Next Scheduled EDR Contact: 07/06/2015
Data Release Frequency: Quarterly

SACRAMENTO COUNTY:

Toxic Site Clean-Up List
List of sites where unauthorized releases of potentially hazardous materials have occurred.

Date of Government Version: 02/02/2015
Date Data Arrived at EDR: 04/08/2015
Date Made Active in Reports: 04/16/2015
Number of Days to Update: 8
Source: Sacramento County Environmental Management
Telephone: 916-875-8406
Last EDR Contact: 04/08/2015
Next Scheduled EDR Contact: 07/20/2015
Data Release Frequency: Quarterly

Master Hazardous Materials Facility List
Any business that has hazardous materials on site - hazardous material storage sites, underground storage tanks, waste generators.

Date of Government Version: 02/02/2015
Date Data Arrived at EDR: 04/08/2015
Date Made Active in Reports: 04/16/2015
Number of Days to Update: 8
Source: Sacramento County Environmental Management
Telephone: 916-875-8406
Last EDR Contact: 04/08/2015
Next Scheduled EDR Contact: 07/20/2015
Data Release Frequency: Quarterly

SAN BERNARDINO COUNTY:

Hazardous Material Permits
This listing includes underground storage tanks, medical waste handlers/generators, hazardous materials handlers, hazardous waste generators, and waste oil generators/handlers.

Date of Government Version: 03/02/2015
Date Data Arrived at EDR: 03/03/2015
Date Made Active in Reports: 03/10/2015
Number of Days to Update: 7

Source: San Bernardino County Fire Department Hazardous Materials Division
Telephone: 909-387-3041
Last EDR Contact: 05/12/2015
Next Scheduled EDR Contact: 08/24/2015
Data Release Frequency: Quarterly

SAN DIEGO COUNTY:

Hazardous Materials Management Division Database

The database includes: HE58 - This report contains the business name, site address, business phone number, establishment 'H' permit number, type of permit, and the business status. HE17 - In addition to providing the same information provided in the HE58 listing, HE17 provides inspection dates, violations received by the establishment, hazardous waste generated, the quantity, method of storage, treatment/disposal of waste and the hauler, and information on underground storage tanks. Unauthorized Release List - Includes a summary of environmental contamination cases in San Diego County (underground tank cases, non-tank cases, groundwater contamination, and soil contamination are included.)

Date of Government Version: 09/23/2013
Date Data Arrived at EDR: 09/24/2013
Date Made Active in Reports: 10/17/2013
Number of Days to Update: 23

Source: Hazardous Materials Management Division
Telephone: 619-338-2268
Last EDR Contact: 06/05/2015
Next Scheduled EDR Contact: 09/21/2015
Data Release Frequency: Quarterly

Solid Waste Facilities

San Diego County Solid Waste Facilities.

Date of Government Version: 10/31/2014
Date Data Arrived at EDR: 11/21/2014
Date Made Active in Reports: 12/29/2014
Number of Days to Update: 38

Source: Department of Health Services
Telephone: 619-338-2209
Last EDR Contact: 04/27/2015
Next Scheduled EDR Contact: 08/10/2015
Data Release Frequency: Varies

Environmental Case Listing

The listing contains all underground tank release cases and projects pertaining to properties contaminated with hazardous substances that are actively under review by the Site Assessment and Mitigation Program.

Date of Government Version: 03/23/2010
Date Data Arrived at EDR: 06/15/2010
Date Made Active in Reports: 07/09/2010
Number of Days to Update: 24

Source: San Diego County Department of Environmental Health
Telephone: 619-338-2371
Last EDR Contact: 06/03/2015
Next Scheduled EDR Contact: 09/21/2015
Data Release Frequency: No Update Planned

SAN FRANCISCO COUNTY:

Local Oversite Facilities

A listing of leaking underground storage tank sites located in San Francisco county.

Date of Government Version: 09/19/2008
Date Data Arrived at EDR: 09/19/2008
Date Made Active in Reports: 09/29/2008
Number of Days to Update: 10

Source: Department Of Public Health San Francisco County
Telephone: 415-252-3920
Last EDR Contact: 05/06/2015
Next Scheduled EDR Contact: 08/24/2015
Data Release Frequency: Quarterly

Underground Storage Tank Information

Underground storage tank sites located in San Francisco county.

Date of Government Version: 11/29/2010
Date Data Arrived at EDR: 03/10/2011
Date Made Active in Reports: 03/15/2011
Number of Days to Update: 5

Source: Department of Public Health
Telephone: 415-252-3920
Last EDR Contact: 05/06/2015
Next Scheduled EDR Contact: 08/24/2015
Data Release Frequency: Quarterly

SAN JOAQUIN COUNTY:

San Joaquin Co. UST
A listing of underground storage tank locations in San Joaquin county.

Date of Government Version: 03/24/2015
Date Data Arrived at EDR: 03/25/2015
Date Made Active in Reports: 03/31/2015
Number of Days to Update: 6
Source: Environmental Health Department
Telephone: N/A
Last EDR Contact: 06/17/2015
Next Scheduled EDR Contact: 10/05/2015
Data Release Frequency: Semi-Annually

SAN LUIS OBISPO COUNTY:

CUPA Facility List
Cupa Facility List.

Date of Government Version: 05/22/2015
Date Data Arrived at EDR: 05/26/2015
Date Made Active in Reports: 06/10/2015
Number of Days to Update: 15
Source: San Luis Obispo County Public Health Department
Telephone: 805-781-5596
Last EDR Contact: 05/20/2015
Next Scheduled EDR Contact: 09/07/2015
Data Release Frequency: Varies

SAN MATEO COUNTY:

Business Inventory
List includes Hazardous Materials Business Plan, hazardous waste generators, and underground storage tanks.

Date of Government Version: 04/13/2015
Date Data Arrived at EDR: 04/15/2015
Date Made Active in Reports: 04/23/2015
Number of Days to Update: 8
Source: San Mateo County Environmental Health Services Division
Telephone: 650-363-1921
Last EDR Contact: 06/15/2015
Next Scheduled EDR Contact: 09/28/2015
Data Release Frequency: Annually

Fuel Leak List
A listing of leaking underground storage tank sites located in San Mateo county.

Date of Government Version: 03/16/2015
Date Data Arrived at EDR: 03/17/2015
Date Made Active in Reports: 03/24/2015
Number of Days to Update: 7
Source: San Mateo County Environmental Health Services Division
Telephone: 650-363-1921
Last EDR Contact: 06/10/2015
Next Scheduled EDR Contact: 06/29/2015
Data Release Frequency: Semi-Annually

SANTA BARBARA COUNTY:

CUPA Facility Listing
CUPA Program Listing from the Environmental Health Services division.

Date of Government Version: 09/08/2011
Date Data Arrived at EDR: 09/09/2011
Date Made Active in Reports: 10/07/2011
Number of Days to Update: 28
Source: Santa Barbara County Public Health Department
Telephone: 805-686-8167
Last EDR Contact: 05/22/2015
Next Scheduled EDR Contact: 09/07/2015
Data Release Frequency: Varies

SANTA CLARA COUNTY:

Cupa Facility List
Cupa facility list

Date of Government Version: 02/23/2015
Date Data Arrived at EDR: 02/25/2015
Date Made Active in Reports: 03/03/2015
Number of Days to Update: 6

Source: Department of Environmental Health
Telephone: 408-918-1973
Last EDR Contact: 06/05/2015
Next Scheduled EDR Contact: 09/07/2015
Data Release Frequency: Varies

HIST LUST - Fuel Leak Site Activity Report
A listing of open and closed leaking underground storage tanks. This listing is no longer updated by the county. Leaking underground storage tanks are now handled by the Department of Environmental Health.

Date of Government Version: 03/29/2005
Date Data Arrived at EDR: 03/30/2005
Date Made Active in Reports: 04/21/2005
Number of Days to Update: 22

Source: Santa Clara Valley Water District
Telephone: 408-265-2600
Last EDR Contact: 03/23/2009
Next Scheduled EDR Contact: 06/22/2009
Data Release Frequency: No Update Planned

LOP Listing
A listing of leaking underground storage tanks located in Santa Clara county.

Date of Government Version: 03/03/2014
Date Data Arrived at EDR: 03/05/2014
Date Made Active in Reports: 03/18/2014
Number of Days to Update: 13

Source: Department of Environmental Health
Telephone: 408-918-3417
Last EDR Contact: 06/01/2015
Next Scheduled EDR Contact: 09/14/2015
Data Release Frequency: Annually

Hazardous Material Facilities
Hazardous material facilities, including underground storage tank sites.

Date of Government Version: 05/07/2015
Date Data Arrived at EDR: 05/12/2015
Date Made Active in Reports: 06/08/2015
Number of Days to Update: 27

Source: City of San Jose Fire Department
Telephone: 408-535-7694
Last EDR Contact: 05/07/2015
Next Scheduled EDR Contact: 08/24/2015
Data Release Frequency: Annually

SANTA CRUZ COUNTY:

CUPA Facility List
CUPA facility listing.

Date of Government Version: 05/22/2015
Date Data Arrived at EDR: 05/26/2015
Date Made Active in Reports: 06/08/2015
Number of Days to Update: 13

Source: Santa Cruz County Environmental Health
Telephone: 831-464-2761
Last EDR Contact: 05/22/2015
Next Scheduled EDR Contact: 09/07/2015
Data Release Frequency: Varies

SHASTA COUNTY:

CUPA Facility List
Cupa Facility List.

Date of Government Version: 03/11/2015
Date Data Arrived at EDR: 03/13/2015
Date Made Active in Reports: 03/24/2015
Number of Days to Update: 11

Source: Shasta County Department of Resource Management
Telephone: 530-225-5789
Last EDR Contact: 05/26/2015
Next Scheduled EDR Contact: 09/07/2015
Data Release Frequency: Varies

SOLANO COUNTY:

Leaking Underground Storage Tanks
A listing of leaking underground storage tank sites located in Solano county.

Date of Government Version: 03/13/2015
Date Data Arrived at EDR: 03/19/2015
Date Made Active in Reports: 03/24/2015
Number of Days to Update: 5
Source: Solano County Department of Environmental Management
Telephone: 707-784-6770
Last EDR Contact: 06/10/2015
Next Scheduled EDR Contact: 09/28/2015
Data Release Frequency: Quarterly

Underground Storage Tanks
Underground storage tank sites located in Solano county.

Date of Government Version: 03/13/2015
Date Data Arrived at EDR: 03/20/2015
Date Made Active in Reports: 03/31/2015
Number of Days to Update: 11
Source: Solano County Department of Environmental Management
Telephone: 707-784-6770
Last EDR Contact: 06/10/2015
Next Scheduled EDR Contact: 09/28/2015
Data Release Frequency: Quarterly

SONOMA COUNTY:

Cupa Facility List
Cupa Facility list

Date of Government Version: 03/31/2015
Date Data Arrived at EDR: 04/02/2015
Date Made Active in Reports: 04/10/2015
Number of Days to Update: 8
Source: County of Sonoma Fire & Emergency Services Department
Telephone: 707-565-1174
Last EDR Contact: 03/30/2015
Next Scheduled EDR Contact: 07/13/2015
Data Release Frequency: Varies

Leaking Underground Storage Tank Sites
A listing of leaking underground storage tank sites located in Sonoma county.

Date of Government Version: 04/01/2015
Date Data Arrived at EDR: 04/02/2015
Date Made Active in Reports: 04/13/2015
Number of Days to Update: 11
Source: Department of Health Services
Telephone: 707-565-6565
Last EDR Contact: 03/30/2015
Next Scheduled EDR Contact: 07/13/2015
Data Release Frequency: Quarterly

SUTTER COUNTY:

Underground Storage Tanks
Underground storage tank sites located in Sutter county.

Date of Government Version: 03/09/2015
Date Data Arrived at EDR: 03/10/2015
Date Made Active in Reports: 03/18/2015
Number of Days to Update: 8
Source: Sutter County Department of Agriculture
Telephone: 530-822-7500
Last EDR Contact: 06/05/2015
Next Scheduled EDR Contact: 09/21/2015
Data Release Frequency: Semi-Annually

TUOLUMNE COUNTY:

CUPA Facility List
Cupa facility list

Date of Government Version: 05/05/2015
Date Data Arrived at EDR: 05/07/2015
Date Made Active in Reports: 05/13/2015
Number of Days to Update: 6
Source: Divison of Environmental Health
Telephone: 209-533-5633
Last EDR Contact: 04/27/2015
Next Scheduled EDR Contact: 08/10/2015
Data Release Frequency: Varies

VENTURA COUNTY:

Business Plan, Hazardous Waste Producers, and Operating Underground Tanks

The BWT list indicates by site address whether the Environmental Health Division has Business Plan (B), Waste Producer (W), and/or Underground Tank (T) information.

Date of Government Version: 04/27/2015
Date Data Arrived at EDR: 05/22/2015
Date Made Active in Reports: 06/05/2015
Number of Days to Update: 14

Source: Ventura County Environmental Health Division
Telephone: 805-654-2813
Last EDR Contact: 05/18/2015
Next Scheduled EDR Contact: 08/31/2015
Data Release Frequency: Quarterly

Inventory of Illegal Abandoned and Inactive Sites

Ventura County Inventory of Closed, Illegal Abandoned, and Inactive Sites.

Date of Government Version: 12/01/2011
Date Data Arrived at EDR: 12/01/2011
Date Made Active in Reports: 01/19/2012
Number of Days to Update: 49

Source: Environmental Health Division
Telephone: 805-654-2813
Last EDR Contact: 04/02/2015
Next Scheduled EDR Contact: 07/20/2015
Data Release Frequency: Annually

Listing of Underground Tank Cleanup Sites

Ventura County Underground Storage Tank Cleanup Sites (LUST).

Date of Government Version: 05/29/2008
Date Data Arrived at EDR: 06/24/2008
Date Made Active in Reports: 07/31/2008
Number of Days to Update: 37

Source: Environmental Health Division
Telephone: 805-654-2813
Last EDR Contact: 05/18/2015
Next Scheduled EDR Contact: 08/31/2015
Data Release Frequency: Quarterly

Medical Waste Program List

To protect public health and safety and the environment from potential exposure to disease causing agents, the Environmental Health Division Medical Waste Program regulates the generation, handling, storage, treatment and disposal of medical waste throughout the County.

Date of Government Version: 04/27/2015
Date Data Arrived at EDR: 04/29/2015
Date Made Active in Reports: 05/13/2015
Number of Days to Update: 14

Source: Ventura County Resource Management Agency
Telephone: 805-654-2813
Last EDR Contact: 04/27/2015
Next Scheduled EDR Contact: 08/10/2015
Data Release Frequency: Quarterly

Underground Tank Closed Sites List

Ventura County Operating Underground Storage Tank Sites (UST)/Underground Tank Closed Sites List.

Date of Government Version: 02/27/2015
Date Data Arrived at EDR: 03/18/2015
Date Made Active in Reports: 03/26/2015
Number of Days to Update: 8

Source: Environmental Health Division
Telephone: 805-654-2813
Last EDR Contact: 06/17/2015
Next Scheduled EDR Contact: 09/28/2015
Data Release Frequency: Quarterly

YOLO COUNTY:

Underground Storage Tank Comprehensive Facility Report

Underground storage tank sites located in Yolo county.

Date of Government Version: 03/26/2015
Date Data Arrived at EDR: 04/01/2015
Date Made Active in Reports: 04/13/2015
Number of Days to Update: 12

Source: Yolo County Department of Health
Telephone: 530-666-8646
Last EDR Contact: 06/17/2015
Next Scheduled EDR Contact: 10/05/2015
Data Release Frequency: Annually

YUBA COUNTY:

CUPA Facility List
CUPA facility listing for Yuba County.

Date of Government Version: 05/18/2015
Date Data Arrived at EDR: 05/19/2015
Date Made Active in Reports: 06/05/2015
Number of Days to Update: 17

Source: Yuba County Environmental Health Department
Telephone: 530-749-7523
Last EDR Contact: 05/18/2015
Next Scheduled EDR Contact: 08/17/2015
Data Release Frequency: Varies

**OTHER DATABASE(S)**

Depending on the geographic area covered by this report, the data provided in these specialty databases may or may not be complete. For example, the existence of wetlands information data in a specific report does not mean that all wetlands in the area covered by the report are included. Moreover, the absence of any reported wetlands information does not necessarily mean that wetlands do not exist in the area covered by the report.

CT MANIFEST: Hazardous Waste Manifest Data
Facility and manifest data. Manifest is a document that lists and tracks hazardous waste from the generator through transporters to a tsd facility.

Date of Government Version: 07/30/2013
Date Data Arrived at EDR: 08/19/2013
Date Made Active in Reports: 10/03/2013
Number of Days to Update: 45

Source: Department of Energy & Environmental Protection
Telephone: 860-424-3375
Last EDR Contact: 05/18/2015
Next Scheduled EDR Contact: 08/31/2015
Data Release Frequency: No Update Planned

NJ MANIFEST: Manifest Information
Hazardous waste manifest information.

Date of Government Version: 12/31/2012
Date Data Arrived at EDR: 04/29/2015
Date Made Active in Reports: 05/29/2015
Number of Days to Update: 30

Source: Department of Environmental Protection
Telephone: N/A
Last EDR Contact: 04/14/2015
Next Scheduled EDR Contact: 07/27/2015
Data Release Frequency: Annually

NY MANIFEST: Facility and Manifest Data
Manifest is a document that lists and tracks hazardous waste from the generator through transporters to a TSD facility.

Date of Government Version: 05/01/2015
Date Data Arrived at EDR: 05/06/2015
Date Made Active in Reports: 05/20/2015
Number of Days to Update: 14

Source: Department of Environmental Conservation
Telephone: 518-402-8651
Last EDR Contact: 05/06/2015
Next Scheduled EDR Contact: 08/17/2015
Data Release Frequency: Annually

PA MANIFEST: Manifest Information
Hazardous waste manifest information.

Date of Government Version: 12/31/2013
Date Data Arrived at EDR: 07/21/2014
Date Made Active in Reports: 08/25/2014
Number of Days to Update: 35

Source: Department of Environmental Protection
Telephone: 717-783-8990
Last EDR Contact: 04/16/2015
Next Scheduled EDR Contact: 08/03/2015
Data Release Frequency: Annually

RI MANIFEST: Manifest information
Hazardous waste manifest information

Date of Government Version: 12/31/2013
Date Data Arrived at EDR: 07/15/2014
Date Made Active in Reports: 08/13/2014
Number of Days to Update: 29

Source: Department of Environmental Management
Telephone: 401-222-2797
Last EDR Contact: 05/26/2015
Next Scheduled EDR Contact: 09/07/2015
Data Release Frequency: Annually

WI MANIFEST: Manifest Information
Hazardous waste manifest information.

Date of Government Version: 12/31/2014
Date Data Arrived at EDR: 03/19/2015
Date Made Active in Reports: 04/07/2015
Number of Days to Update: 19

Source: Department of Natural Resources
Telephone: N/A
Last EDR Contact: 06/11/2015
Next Scheduled EDR Contact: 09/28/2015
Data Release Frequency: Annually

Oil/Gas Pipelines
Source: PennWell Corporation
Telephone: 281-546-1505
Petroleum Bundle (Crude Oil, Refined Products, Petrochemicals, Gas Liquids (LPG/NGL), and Specialty Gases (Miscellaneous)) N = Natural Gas Bundle (Natural Gas, Gas Liquids (LPG/NGL), and Specialty Gases (Miscellaneous)). This map includes information copyrighted by PennWell Corporation. This information is provided on a best effort basis and PennWell Corporation does not guarantee its accuracy nor warrant its fitness for any particular purpose. Such information has been reprinted with the permission of PennWell.

Electric Power Transmission Line Data
Source: PennWell Corporation
Telephone: 800-823-6277
This map includes information copyrighted by PennWell Corporation. This information is provided on a best effort basis and PennWell Corporation does not guarantee its accuracy nor warrant its fitness for any particular purpose. Such information has been reprinted with the permission of PennWell.

Sensitive Receptors: There are individuals deemed sensitive receptors due to their fragile immune systems and special sensitivity to environmental discharges. These sensitive receptors typically include the elderly, the sick, and children. While the location of all sensitive receptors cannot be determined, EDR indicates those buildings and facilities - schools, daycares, hospitals, medical centers, and nursing homes - where individuals who are sensitive receptors are likely to be located.

AHA Hospitals:
Source: American Hospital Association, Inc.
Telephone: 312-280-5991
The database includes a listing of hospitals based on the American Hospital Association's annual survey of hospitals.

Medical Centers: Provider of Services Listing
Source: Centers for Medicare & Medicaid Services
Telephone: 410-786-3000
A listing of hospitals with Medicare provider number, produced by Centers of Medicare & Medicaid Services, a federal agency within the U.S. Department of Health and Human Services.

Nursing Homes
Source: National Institutes of Health
Telephone: 301-594-6248
Information on Medicare and Medicaid certified nursing homes in the United States.

Public Schools
Source: National Center for Education Statistics
Telephone: 202-502-7300
The National Center for Education Statistics' primary database on elementary and secondary public education in the United States. It is a comprehensive, annual, national statistical database of all public elementary and secondary schools and school districts, which contains data that are comparable across all states.

Private Schools
Source: National Center for Education Statistics
Telephone: 202-502-7300
The National Center for Education Statistics' primary database on private school locations in the United States.

Daycare Centers: Licensed Facilities
Source: Department of Social Services
Telephone: 916-657-4041

Flood Zone Data: This data, available in select counties across the country, was obtained by EDR in 2003 & 2011 from the Federal Emergency Management Agency (FEMA). Data depicts 100-year and 500-year flood zones as defined by FEMA.

# GOVERNMENT RECORDS SEARCHED / DATA CURRENCY TRACKING

NWI: National Wetlands Inventory. This data, available in select counties across the country, was obtained by EDR in 2002, 2005 and 2010 from the U.S. Fish and Wildlife Service.

Scanned Digital USGS 7.5' Topographic Map (DRG)
Source: United States Geologic Survey
A digital raster graphic (DRG) is a scanned image of a U.S. Geological Survey topographic map. The map images are made by scanning published paper maps on high-resolution scanners. The raster image is georeferenced and fit to the Universal Transverse Mercator (UTM) projection.

**STREET AND ADDRESS INFORMATION**

© 2010 Tele Atlas North America, Inc. All rights reserved. This material is proprietary and the subject of copyright protection and other intellectual property rights owned by or licensed to Tele Atlas North America, Inc. The use of this material is subject to the terms of a license agreement. You will be held liable for any unauthorized copying or disclosure of this material.

# GEOCHECK ®- PHYSICAL SETTING SOURCE ADDENDUM

**TARGET PROPERTY ADDRESS**

1122 4TH AVENUE DEVELOPMENT
1122 4TH AVENUE, SAN DIEGO, CALIFORNIA 92101
SAN DIEGO, CA 92101

**TARGET PROPERTY COORDINATES**

| | |
|---|---|
| Latitude (North): | 32.717 - 32° 43' 1.20'' |
| Longitude (West): | 117.1612 - 117° 9' 40.32'' |
| Universal Tranverse Mercator: | Zone 11 |
| UTM X (Meters): | 484893.1 |
| UTM Y (Meters): | 3619735.5 |
| Elevation: | 63 ft. above sea level |

**USGS TOPOGRAPHIC MAP**

| | |
|---|---|
| Target Property Map: | 32117-F2 POINT LOMA, CA |
| Most Recent Revision: | 1994 |

EDR's GeoCheck Physical Setting Source Addendum is provided to assist the environmental professional in forming an opinion about the impact of potential contaminant migration.

Assessment of the impact of contaminant migration generally has two principal investigative components:

1. Groundwater flow direction, and
2. Groundwater flow velocity.

Groundwater flow direction may be impacted by surface topography, hydrology, hydrogeology, characteristics of the soil, and nearby wells. Groundwater flow velocity is generally impacted by the nature of the geologic strata.

# GEOCHECK® - PHYSICAL SETTING SOURCE SUMMARY

**GROUNDWATER FLOW DIRECTION INFORMATION**

Groundwater flow direction for a particular site is best determined by a qualified environmental professional using site-specific well data. If such data is not reasonably ascertainable, it may be necessary to rely on other sources of information, such as surface topographic information, hydrologic information, hydrogeologic data collected on nearby properties, and regional groundwater flow information (from deep aquifers).

**TOPOGRAPHIC INFORMATION**

Surface topography may be indicative of the direction of surficial groundwater flow. This information can be used to assist the environmental professional in forming an opinion about the impact of nearby contaminated properties or, should contamination exist on the target property, what downgradient sites might be impacted.

**TARGET PROPERTY TOPOGRAPHY**

General Topographic Gradient: General SSW

**SURROUNDING TOPOGRAPHY: ELEVATION PROFILES**

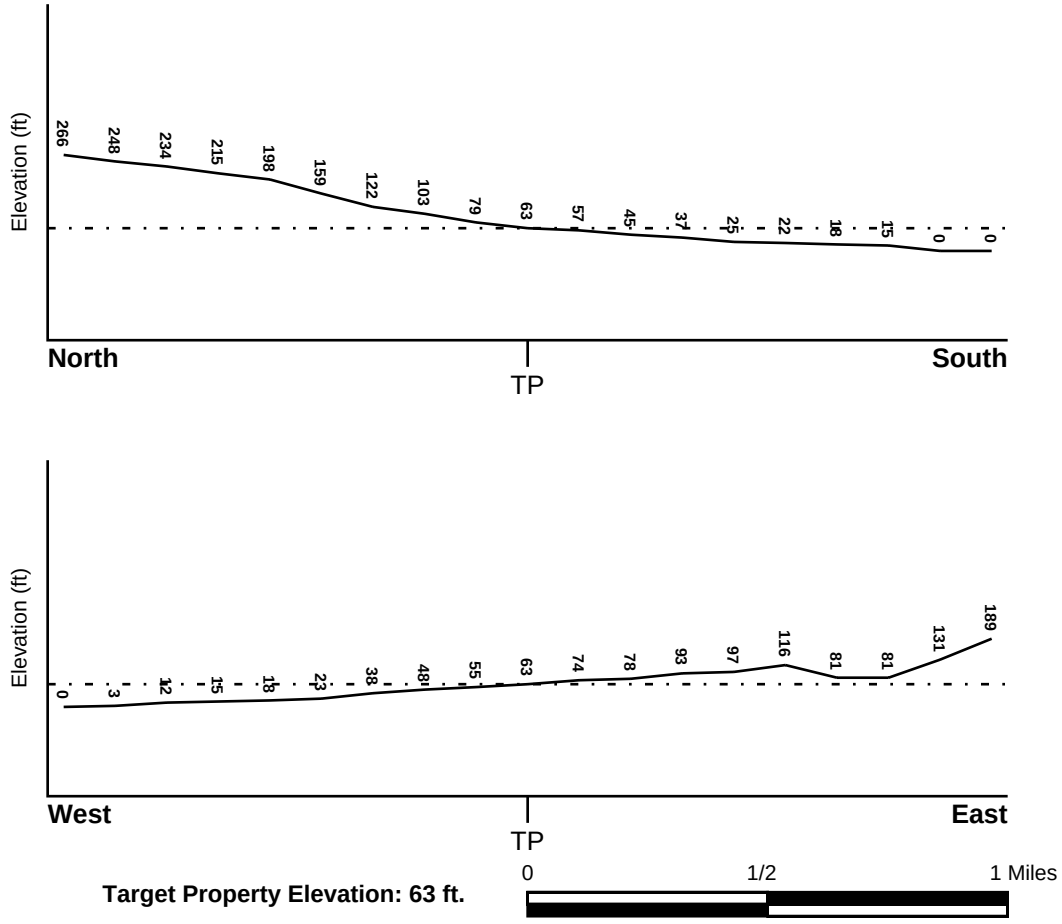


**Target Property Elevation: 63 ft.**

Source: Topography has been determined from the USGS 7.5' Digital Elevation Model and should be evaluated on a relative (not an absolute) basis. Relative elevation information between sites of close proximity should be field verified.

# GEOCHECK® - PHYSICAL SETTING SOURCE SUMMARY

## HYDROLOGIC INFORMATION

Surface water can act as a hydrologic barrier to groundwater flow. Such hydrologic information can be used to assist the environmental professional in forming an opinion about the impact of nearby contaminated properties or, should contamination exist on the target property, what downgradient sites might be impacted.

Refer to the Physical Setting Source Map following this summary for hydrologic information (major waterways and bodies of water).

### FEMA FLOOD ZONE

| Target Property County | FEMA Flood Electronic Data |
|---|---|
| SAN DIEGO, CA | YES - refer to the Overview Map and Detail Map |

Flood Plain Panel at Target Property: 06073C - FEMA DFIRM Flood data

Additional Panels in search area: Not Reported

### NATIONAL WETLAND INVENTORY

| NWI Quad at Target Property | NWI Electronic Data Coverage |
|---|---|
| POINT LOMA | YES - refer to the Overview Map and Detail Map |

## HYDROGEOLOGIC INFORMATION

Hydrogeologic information obtained by installation of wells on a specific site can often be an indicator of groundwater flow direction in the immediate area. Such hydrogeologic information can be used to assist the environmental professional in forming an opinion about the impact of nearby contaminated properties or, should contamination exist on the target property, what downgradient sites might be impacted.

***Site-Specific Hydrogeological Data*:***

| | |
|---|---|
| Search Radius: | 1.25 miles |
| Location Relative to TP: | 1/4 - 1/2 Mile SSW |
| Site Name: | Super Plating |
| Site EPA ID Number: | CAD983658485 |
| Groundwater Flow Direction: | Southwest |
| Measured Depth to Water: | 22 feet to 29 feet. |
| Hydraulic Connection: | Information is not available about the hydraulic connection between aquifer(s) underlying the site. |
| Sole Source Aquifer: | No information about a sole source aquifer is available |
| Data Quality: | Information based on site-specific subsurface investigations is documented in the CERCLIS investigation report(s) |

## AQUIFLOW®

Search Radius: 1.000 Mile.

EDR has developed the AQUIFLOW Information System to provide data on the general direction of groundwater flow at specific points. EDR has reviewed reports submitted by environmental professionals to regulatory authorities at select sites and has extracted the date of the report, groundwater flow direction as determined hydrogeologically, and the depth to water table.

| MAP ID | LOCATION FROM TP | GENERAL DIRECTION GROUNDWATER FLOW |
|---|---|---|
| 2 | 1/4 - 1/2 Mile WNW | W |

* ©1996 Site--specific hydrogeological data gathered by CERCLIS Alerts, Inc., Bainbridge Island, WA. All rights reserved. All of the information and opinions presented are those of the cited EPA report(s), which were completed under a Comprehensive Environmental Response Compensation and Liability Information System (CERCLIS) investigation.

# GEOCHECK® - PHYSICAL SETTING SOURCE SUMMARY

| MAP ID | LOCATION FROM TP | GENERAL DIRECTION GROUNDWATER FLOW |
|---|---|---|
| A3 | 1/4 - 1/2 Mile South | SE |
| A4 | 1/4 - 1/2 Mile South | SW |
| 5 | 1/4 - 1/2 Mile SE | SW |
| 6 | 1/4 - 1/2 Mile West | Not Reported |
| 7 | 1/4 - 1/2 Mile SE | SW |
| B8 | 1/2 - 1 Mile South | W |
| B9 | 1/2 - 1 Mile SSE | SE |
| C10 | 1/2 - 1 Mile SSE | W |
| 11 | 1/2 - 1 Mile SW | Not Reported |
| 12 | 1/2 - 1 Mile ESE | Not Reported |
| C13 | 1/2 - 1 Mile SSE | SW |
| 14 | 1/2 - 1 Mile SE | W |
| 15 | 1/2 - 1 Mile ESE | Not Reported |
| D16 | 1/2 - 1 Mile NW | SW |
| D17 | 1/2 - 1 Mile NW | Not Reported |
| 18 | 1/2 - 1 Mile SE | Not Reported |
| 19 | 1/2 - 1 Mile NW | E |
| 20 | 1/2 - 1 Mile SE | SW |

For additional site information, refer to Physical Setting Source Map Findings.

# GEOCHECK® - PHYSICAL SETTING SOURCE SUMMARY

**GROUNDWATER FLOW VELOCITY INFORMATION**

Groundwater flow velocity information for a particular site is best determined by a qualified environmental professional using site specific geologic and soil strata data. If such data are not reasonably ascertainable, it may be necessary to rely on other sources of information, including geologic age identification, rock stratigraphic unit and soil characteristics data collected on nearby properties and regional soil information. In general, contaminant plumes move more quickly through sandy-gravelly types of soils than silty-clayey types of soils.

**GEOLOGIC INFORMATION IN GENERAL AREA OF TARGET PROPERTY**

Geologic information can be used by the environmental professional in forming an opinion about the relative speed at which contaminant migration may be occurring.

**ROCK STRATIGRAPHIC UNIT**

| | |
|---|---|
| Era: | Cenozoic |
| System: | Tertiary |
| Series: | Pliocene |
| Code: | Tp *(decoded above as Era, System & Series)* |

**GEOLOGIC AGE IDENTIFICATION**

Category: Stratified Sequence

Geologic Age and Rock Stratigraphic Unit Source: P.G. Schruben, R.E. Arndt and W.J. Bawiec, Geology of the Conterminous U.S. at 1:2,500,000 Scale - a digital representation of the 1974 P.B. King and H.M. Beikman Map, USGS Digital Data Series DDS - 11 (1994).

# SSURGO SOIL MAP - 4333767.2s

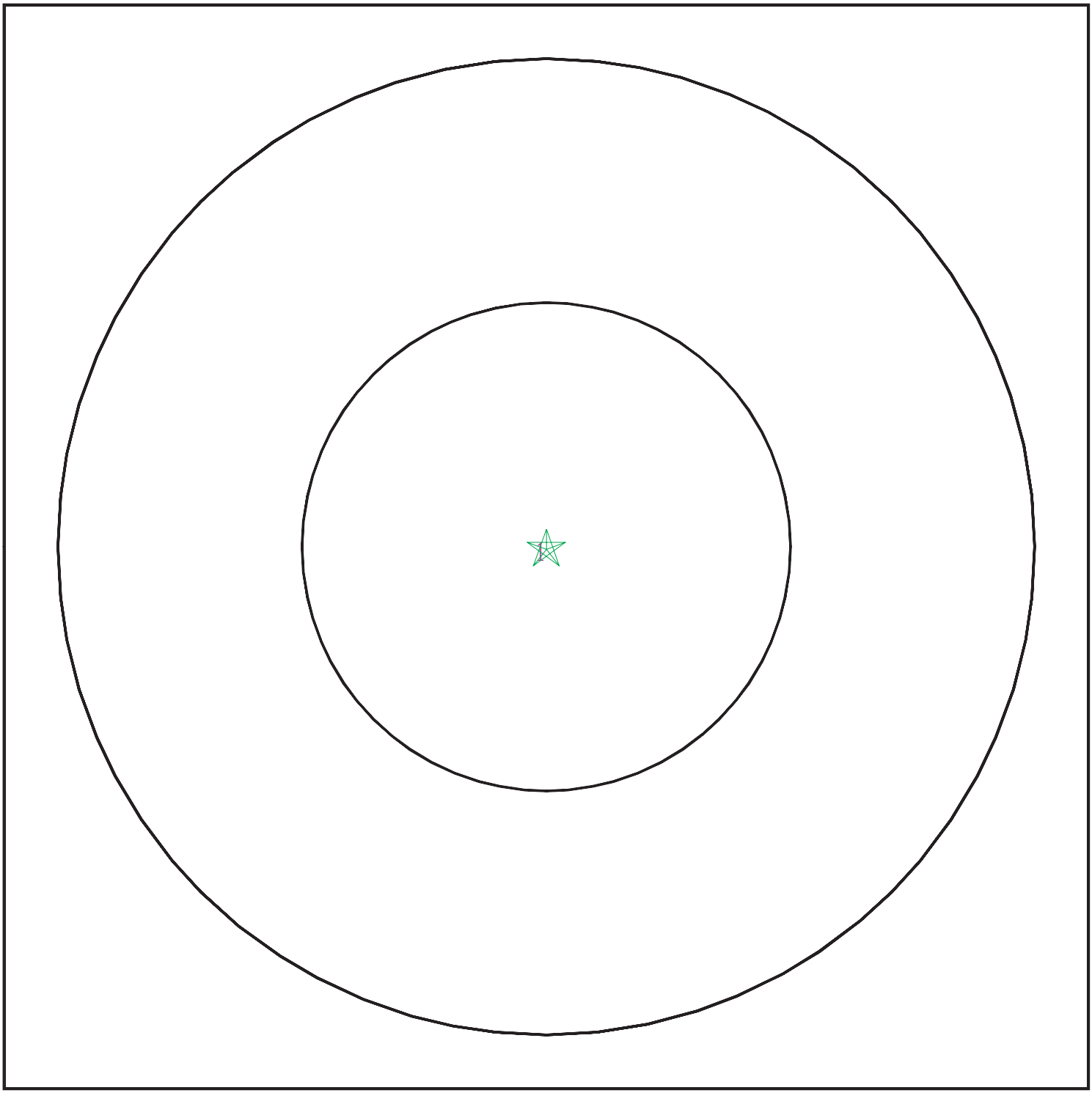

Target Property
SSURGO Soil
Water

0 1/16 1/8 1/4 Miles

N

| | | | |
|---|---|---|---|
| SITE NAME: | 1122 4th Avenue Development | CLIENT: | Christian Wheeler Engineering |
| ADDRESS: | 1122 4th Avenue, San Diego, California 92101<br>San Diego CA 92101 | CONTACT: | David Russell |
| LAT/LONG: | 32.717 / 117.1612 | INQUIRY #: | 4333767.2s |
| | | DATE: | June 22, 2015 7:57 pm |

Copyright © 2015 EDR, Inc. © 2010 Tele Atlas Rel. 07/2009.

# GEOCHECK® - PHYSICAL SETTING SOURCE SUMMARY

**DOMINANT SOIL COMPOSITION IN GENERAL AREA OF TARGET PROPERTY**

The U.S. Department of Agriculture's (USDA) Soil Conservation Service (SCS) leads the National Cooperative Soil Survey (NCSS) and is responsible for collecting, storing, maintaining and distributing soil survey information for privately owned lands in the United States. A soil map in a soil survey is a representation of soil patterns in a landscape. The following information is based on Soil Conservation Service SSURGO data.

---

**Soil Map ID: 1**

Soil Component Name: URBAN LAND

Soil Surface Texture: variable

Hydrologic Group: Not reported

Soil Drainage Class:
Hydric Status: Not hydric

Corrosion Potential - Uncoated Steel: Not Reported

Depth to Bedrock Min: > 0 inches

Depth to Watertable Min: > 0 inches

| Soil Layer Information | | | | | | | |
|---|---|---|---|---|---|---|---|
| | Boundary | | | Classification | | Saturated hydraulic conductivity micro m/sec | Soil Reaction (pH) |
| Layer | Upper | Lower | Soil Texture Class | AASHTO Group | Unified Soil | | |
| 1 | 0 inches | 5 inches | variable | Not reported | Not reported | Max:<br>Min: | Max: Min: |

**LOCAL / REGIONAL WATER AGENCY RECORDS**

EDR Local/Regional Water Agency records provide water well information to assist the environmental professional in assessing sources that may impact ground water flow direction, and in forming an opinion about the impact of contaminant migration on nearby drinking water wells.

**WELL SEARCH DISTANCE INFORMATION**

| DATABASE | SEARCH DISTANCE (miles) |
|---|---|
| Federal USGS | 1.000 |
| Federal FRDS PWS | Nearest PWS within 1 mile |
| State Database | 1.000 |

# GEOCHECK® - PHYSICAL SETTING SOURCE SUMMARY

**FEDERAL USGS WELL INFORMATION**

| MAP ID | WELL ID | LOCATION FROM TP |
|---|---|---|
| No Wells Found | | |

**FEDERAL FRDS PUBLIC WATER SUPPLY SYSTEM INFORMATION**

| MAP ID | WELL ID | LOCATION FROM TP |
|---|---|---|
| 1 | 090600144 | 1/4 - 1/2 Mile ESE |

Note: PWS System location is not always the same as well location.

**STATE DATABASE WELL INFORMATION**

| MAP ID | WELL ID | LOCATION FROM TP |
|---|---|---|
| No Wells Found | | |

# PHYSICAL SETTING SOURCE MAP - 4333767.2s

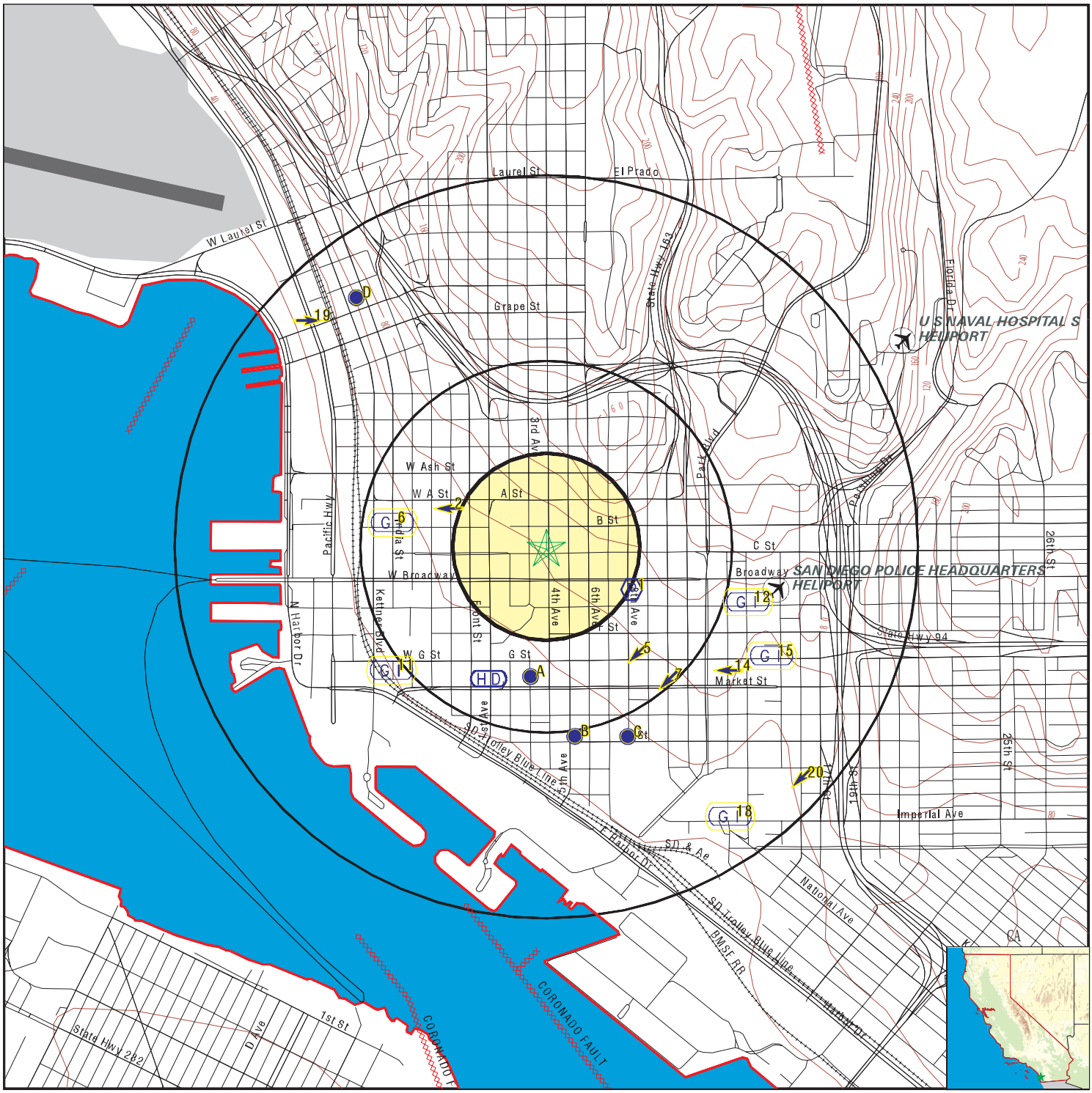


0 1/4 1/2 1 Miles

- County Boundary
- Major Roads
- Contour Lines
- Earthquake Fault Lines
- Airports
- Earthquake epicenter, Richter 5 or greater
- Water Wells
- Public Water Supply Wells
- Cluster of Multiple Icons
- Groundwater Flow Direction
- Indeterminate Groundwater Flow at Location
- Groundwater Flow Varies at Location
- Closest Hydrogeological Data
- Oil, gas or related wells

| | | | |
|---|---|---|---|
| SITE NAME: | 1122 4th Avenue Development | CLIENT: | Christian Wheeler Engineering |
| ADDRESS: | 1122 4th Avenue, San Diego, California 92101<br>San Diego CA 92101 | CONTACT: | David Russell |
| LAT/LONG: | 32.717 / 117.1612 | INQUIRY #: | 4333767.2s |
| | | DATE: | June 22, 2015 7:57 pm |

Copyright © 2015 EDR, Inc. © 2010 Tele Atlas Rel. 07/2009.

# GEOCHECK® - PHYSICAL SETTING SOURCE MAP FINDINGS

Map ID
Direction
Distance
Elevation | Database | EDR ID Number

**1**
**ESE**
**1/4 - 1/2 Mile**
**Higher** | **FRDS PWS** | **090600144**

| | | | |
|---|---|---|---|
| Epa region: | 09 | State: | 09 |
| Pwsid: | 090600144 | | |
| Pwsname: | Pala South | | |
| City served: | Not Reported | State served: | 09 |
| Zip served: | Not Reported | Fips county: | Not Reported |
| Status: | Active | Pop srvd: | 230 |
| Pwssvcconn: | 70 | Source: | Groundwater |
| Pws type: | CWS | Owner: | Native_Am |
| Contact: | Robert Smith | | |
| Contactor gname: | Pala Band of Mission Indians | | |
| Contact phone: | 7607423684 | Contact address1: | 12196 Pala Mission Rd |
| Contact address2: | Not Reported | Contact city: | Pala |
| Contact state: | CA | Contact zip: | 92059 |
| Activity code: | A | | |

| | | | |
|---|---|---|---|
| Facid: | 0600144TP001 | | |
| Facname: | Treatment Plant for Riverbed Well | | |
| Facility type: | Treatment_plant | Activity code: | A |
| Treatment obj: | disinfection | Treatment process: | hypochlorination, pre |

| | | | |
|---|---|---|---|
| Facid: | 0600144TP002 | | |
| Facname: | Disinfection for Lilac West and Lilac East Wells | | |
| Facility type: | Treatment_plant | Activity code: | A |
| Treatment obj: | disinfection | Treatment process: | hypochlorination, post |

| | | | |
|---|---|---|---|
| Facid: | 0600144TP003 | | |
| Facname: | Chlorination for Lilac East | | |
| Facility type: | Treatment_plant | Activity code: | A |
| Treatment obj: | disinfection | Treatment process: | hypochlorination, post |

Location Information:

| | | | |
|---|---|---|---|
| Name: | PALA SOUTH | | |
| Pwstypcd: | CWS | Primsrccd: | GW |
| Popserved: | 230 | | |
| Add1: | 12196 PALA MISSION RD | | |
| Add2: | Not Reported | | |
| City: | PALA | State: | CA |
| Zip: | 92059 | Phone: | 7607423684 |
| Cityserv: | Not Reported | Cntyserv: | Not Reported |
| Stateserv: | 09 | Zipserv: | Not Reported |

Enforcement Information:

| | | | |
|---|---|---|---|
| Violation id: | Not Reported | Orig cd: | R |
| Enf fy: | 2010 | Enf act date: | 11/06/2009 |
| Enf act detail: | Fed Tech Assistance Visit | Enf act cat: | Not Reported |

Enforcement Information:

| | | | |
|---|---|---|---|
| Violation id: | Not Reported | Orig cd: | R |
| Enf fy: | 2010 | Enf act date: | 02/02/2010 |
| Enf act detail: | Fed Tech Assistance Visit | Enf act cat: | Not Reported |

Enforcement Information:

| | | | |
|---|---|---|---|
| Violation id: | Not Reported | Orig cd: | R |
| Enf fy: | 2007 | Enf act date: | 02/05/2007 |
| Enf act detail: | Fed Tech Assistance Visit | Enf act cat: | Not Reported |

Enforcement Information:

| | | | |
|---|---|---|---|
| Violation id: | Not Reported | Orig cd: | R |
| Enf fy: | 2008 | Enf act date: | 10/09/2007 |
| Enf act detail: | Fed Tech Assistance Visit | Enf act cat: | Not Reported |

Enforcement Information:

| | | | |
|---|---|---|---|
| Violation id: | Not Reported | Orig cd: | R |
| Enf fy: | 2010 | Enf act date: | 03/09/2010 |
| Enf act detail: | Fed Tech Assistance Visit | Enf act cat: | Not Reported |

Enforcement Information:

| | | | |
|---|---|---|---|
| Violation id: | Not Reported | Orig cd: | R |
| Enf fy: | 2007 | Enf act date: | 07/11/2007 |
| Enf act detail: | Fed Violation/Reminder Notice | Enf act cat: | Not Reported |

Enforcement Information:

| | | | |
|---|---|---|---|
| Violation id: | Not Reported | Orig cd: | R |
| Enf fy: | 2008 | Enf act date: | 08/19/2008 |
| Enf act detail: | Fed Tech Assistance Visit | Enf act cat: | Not Reported |

Enforcement Information:

| | | | |
|---|---|---|---|
| Violation id: | Not Reported | Orig cd: | R |
| Enf fy: | 2011 | Enf act date: | 03/29/2011 |
| Enf act detail: | Fed Tech Assistance Visit | Enf act cat: | Not Reported |

Enforcement Information:

| | | | |
|---|---|---|---|
| Violation id: | Not Reported | Orig cd: | R |
| Enf fy: | 2009 | Enf act date: | 02/24/2009 |
| Enf act detail: | Fed Tech Assistance Visit | Enf act cat: | Not Reported |

Enforcement Information:

| | | | |
|---|---|---|---|
| Violation id: | Not Reported | Orig cd: | R |
| Enf fy: | 2006 | Enf act date: | 03/01/2006 |
| Enf act detail: | Fed Tech Assistance Visit | Enf act cat: | Not Reported |

Enforcement Information:

| | | | |
|---|---|---|---|
| Violation id: | Not Reported | Orig cd: | R |
| Enf fy: | 2010 | Enf act date: | 03/04/2010 |
| Enf act detail: | Fed Tech Assistance Visit | Enf act cat: | Not Reported |

Enforcement Information:

| | | | |
|---|---|---|---|
| Violation id: | Not Reported | Orig cd: | R |
| Enf fy: | 2009 | Enf act date: | 10/16/2008 |
| Enf act detail: | Fed Tech Assistance Visit | Enf act cat: | Not Reported |

Enforcement Information:

| | | | |
|---|---|---|---|
| Violation id: | Not Reported | Orig cd: | R |
| Enf fy: | 2008 | Enf act date: | 10/30/2007 |
| Enf act detail: | Fed Tech Assistance Visit | Enf act cat: | Not Reported |

Enforcement Information:

| | | | |
|---|---|---|---|
| Violation id: | Not Reported | Orig cd: | R |
| Enf fy: | 2011 | Enf act date: | 07/07/2011 |
| Enf act detail: | Fed Tech Assistance Visit | Enf act cat: | Not Reported |

Enforcement Information:

| | | | |
|---|---|---|---|
| Violation id: | Not Reported | Orig cd: | R |
| Enf fy: | 2005 | Enf act date: | 07/15/2005 |
| Enf act detail: | Fed Tech Assistance Visit | Enf act cat: | Not Reported |

Enforcement Information:

| | | | |
|---|---|---|---|
| Violation id: | Not Reported | Orig cd: | R |
| Enf fy: | 2011 | Enf act date: | 12/15/2010 |
| Enf act detail: | Fed Tech Assistance Visit | Enf act cat: | Not Reported |

Enforcement Information:

| | | | |
|---|---|---|---|
| Violation id: | Not Reported | Orig cd: | R |
| Enf fy: | 2007 | Enf act date: | 05/16/2007 |
| Enf act detail: | Fed Tech Assistance Visit | Enf act cat: | Not Reported |

Enforcement Information:

| | | | |
|---|---|---|---|
| Violation id: | Not Reported | Orig cd: | R |
| Enf fy: | 2012 | Enf act date: | 11/08/2011 |
| Enf act detail: | Fed Tech Assistance Visit | Enf act cat: | Not Reported |

Enforcement Information:

| | | | |
|---|---|---|---|
| Violation id: | Not Reported | Orig cd: | R |
| Enf fy: | 2010 | Enf act date: | 04/13/2010 |
| Enf act detail: | Fed Tech Assistance Visit | Enf act cat: | Not Reported |

Enforcement Information:

| | | | |
|---|---|---|---|
| Violation id: | Not Reported | Orig cd: | R |
| Enf fy: | 2010 | Enf act date: | 04/06/2010 |
| Enf act detail: | Fed Tech Assistance Visit | Enf act cat: | Not Reported |

Enforcement Information:

| | | | |
|---|---|---|---|
| Violation id: | Not Reported | Orig cd: | R |
| Enf fy: | 2011 | Enf act date: | 11/22/2010 |
| Enf act detail: | Fed Tech Assistance Visit | Enf act cat: | Not Reported |

Enforcement Information:

| | | | |
|---|---|---|---|
| Violation id: | Not Reported | Orig cd: | R |
| Enf fy: | 2009 | Enf act date: | 06/29/2009 |
| Enf act detail: | Fed Tech Assistance Visit | Enf act cat: | Not Reported |

Enforcement Information:

| | | | |
|---|---|---|---|
| Violation id: | Not Reported | Orig cd: | R |
| Enf fy: | 2010 | Enf act date: | 03/02/2010 |
| Enf act detail: | Fed Tech Assistance Visit | Enf act cat: | Not Reported |

Enforcement Information:

| | | | |
|---|---|---|---|
| Violation id: | Not Reported | Orig cd: | R |
| Enf fy: | 2010 | Enf act date: | 03/10/2010 |
| Enf act detail: | Fed Tech Assistance Visit | Enf act cat: | Not Reported |

Enforcement Information:

| | | | |
|---|---|---|---|
| Violation id: | Not Reported | Orig cd: | R |
| Enf fy: | 2010 | Enf act date: | 02/09/2010 |
| Enf act detail: | Fed Tech Assistance Visit | Enf act cat: | Not Reported |

Enforcement Information:

| | | | |
|---|---|---|---|
| Violation id: | Not Reported | Orig cd: | R |
| Enf fy: | 2011 | Enf act date: | 03/08/2011 |
| Enf act detail: | Fed Tech Assistance Visit | Enf act cat: | Not Reported |

Enforcement Information:

| | | | |
|---|---|---|---|
| Violation id: | Not Reported | Orig cd: | R |
| Enf fy: | 2010 | Enf act date: | 04/20/2010 |
| Enf act detail: | Fed Tech Assistance Visit | Enf act cat: | Not Reported |

Enforcement Information:

| | | | |
|---|---|---|---|
| Violation id: | Not Reported | Orig cd: | R |
| Enf fy: | 2009 | Enf act date: | 06/24/2009 |
| Enf act detail: | Fed Tech Assistance Visit | Enf act cat: | Not Reported |

Enforcement Information:

| | | | |
|---|---|---|---|
| Violation id: | Not Reported | Orig cd: | R |
| Enf fy: | 2014 | Enf act date: | 11/27/2013 |
| Enf act detail: | Fed Tech Assistance Visit | Enf act cat: | Not Reported |

Enforcement Information:

| | | | |
|---|---|---|---|
| Violation id: | Not Reported | Orig cd: | R |
| Enf fy: | 2011 | Enf act date: | 02/23/2011 |
| Enf act detail: | Fed Tech Assistance Visit | Enf act cat: | Not Reported |

Enforcement Information:

| | | | |
|---|---|---|---|
| Violation id: | Not Reported | Orig cd: | R |
| Enf fy: | 2011 | Enf act date: | 05/17/2011 |
| Enf act detail: | Fed Tech Assistance Visit | Enf act cat: | Not Reported |

Enforcement Information:

| | | | |
|---|---|---|---|
| Violation id: | Not Reported | Orig cd: | R |
| Enf fy: | 2006 | Enf act date: | 01/25/2006 |
| Enf act detail: | Fed Tech Assistance Visit | Enf act cat: | Not Reported |

Enforcement Information:

| | | | |
|---|---|---|---|
| Violation id: | Not Reported | Orig cd: | R |
| Enf fy: | 2012 | Enf act date: | 05/23/2012 |
| Enf act detail: | Fed Tech Assistance Visit | Enf act cat: | Not Reported |

Enforcement Information:

| | | | |
|---|---|---|---|
| Violation id: | Not Reported | Orig cd: | R |
| Enf fy: | 2014 | Enf act date: | 12/11/2013 |
| Enf act detail: | Fed Tech Assistance Visit | Enf act cat: | Not Reported |

Enforcement Information:

| | | | |
|---|---|---|---|
| Violation id: | Not Reported | Orig cd: | R |
| Enf fy: | 2014 | Enf act date: | 11/20/2013 |
| Enf act detail: | Fed Tech Assistance Visit | Enf act cat: | Not Reported |

Enforcement Information:

| | | | |
|---|---|---|---|
| Violation id: | Not Reported | Orig cd: | R |
| Enf fy: | 2006 | Enf act date: | 11/30/2005 |
| Enf act detail: | Fed Tech Assistance Visit | Enf act cat: | Not Reported |

Enforcement Information:

| | | | |
|---|---|---|---|
| Violation id: | Not Reported | Orig cd: | R |
| Enf fy: | 2007 | Enf act date: | 05/15/2007 |
| Enf act detail: | Fed Tech Assistance Visit | Enf act cat: | Not Reported |

Enforcement Information:

| | | | |
|---|---|---|---|
| Violation id: | Not Reported | Orig cd: | R |
| Enf fy: | 2010 | Enf act date: | 08/03/2010 |
| Enf act detail: | Fed Tech Assistance Visit | Enf act cat: | Not Reported |

Enforcement Information:

| | | | |
|---|---|---|---|
| Violation id: | Not Reported | Orig cd: | R |
| Enf fy: | 2011 | Enf act date: | 03/15/2011 |
| Enf act detail: | Fed Tech Assistance Visit | Enf act cat: | Not Reported |

Enforcement Information:

| | | | |
|---|---|---|---|
| Violation id: | Not Reported | Orig cd: | R |
| Enf fy: | 2011 | Enf act date: | 03/22/2011 |
| Enf act detail: | Fed Tech Assistance Visit | Enf act cat: | Not Reported |

Enforcement Information:

| | | | |
|---|---|---|---|
| Violation id: | Not Reported | Orig cd: | R |
| Enf fy: | 2010 | Enf act date: | 02/16/2010 |
| Enf act detail: | Fed Tech Assistance Visit | Enf act cat: | Not Reported |

Enforcement Information:

| | | | |
|---|---|---|---|
| Violation id: | Not Reported | Orig cd: | R |
| Enf fy: | 2014 | Enf act date: | 12/04/2013 |
| Enf act detail: | Fed Tech Assistance Visit | Enf act cat: | Not Reported |

Enforcement Information:

| | | | |
|---|---|---|---|
| Violation id: | Not Reported | Orig cd: | R |
| Enf fy: | 2011 | Enf act date: | 03/01/2011 |
| Enf act detail: | Fed Tech Assistance Visit | Enf act cat: | Not Reported |

Enforcement Information:

| | | | |
|---|---|---|---|
| Violation id: | Not Reported | Orig cd: | R |
| Enf fy: | 2011 | Enf act date: | 05/10/2011 |
| Enf act detail: | Fed Tech Assistance Visit | Enf act cat: | Not Reported |

Enforcement Information:

| | | | |
|---|---|---|---|
| Violation id: | Not Reported | Orig cd: | R |
| Enf fy: | 2008 | Enf act date: | 11/15/2007 |
| Enf act detail: | Fed Tech Assistance Visit | Enf act cat: | Not Reported |

Enforcement Information:

| | | | |
|---|---|---|---|
| Violation id: | Not Reported | Orig cd: | R |
| Enf fy: | 2009 | Enf act date: | 01/29/2009 |
| Enf act detail: | Fed Tech Assistance Visit | Enf act cat: | Not Reported |

Enforcement Information:

| | | | |
|---|---|---|---|
| Violation id: | 060014471700072001 | Orig cd: | R |
| Enf fy: | 2006 | Enf act date: | 08/18/2006 |
| Enf act detail: | Fed Compliance achieved | Enf act cat: | Resolving |

Enforcement Information:

| | | | |
|---|---|---|---|
| Violation id: | 060014471700072000 | Orig cd: | R |
| Enf fy: | 2006 | Enf act date: | 08/18/2006 |
| Enf act detail: | Fed Compliance achieved | Enf act cat: | Resolving |

Enforcement Information:

| | | | |
|---|---|---|---|
| Violation id: | 060014426310092003 | Orig cd: | R |
| Enf fy: | 2010 | Enf act date: | 01/21/2010 |
| Enf act detail: | Fed Compliance achieved | Enf act cat: | Resolving |

Enforcement Information:

| | | | |
|---|---|---|---|
| Violation id: | 060014426310081991 | Orig cd: | R |
| Enf fy: | 2010 | Enf act date: | 01/21/2010 |
| Enf act detail: | Fed Compliance achieved | Enf act cat: | Resolving |

Enforcement Information:

| | | | |
|---|---|---|---|
| Violation id: | 060014425310091998 | Orig cd: | R |
| Enf fy: | 2010 | Enf act date: | 01/21/2010 |
| Enf act detail: | Fed Compliance achieved | Enf act cat: | Resolving |

Enforcement Information:

| | | | |
|---|---|---|---|
| Violation id: | 0600144243100102000 | Orig cd: | R |
| Enf fy: | 2010 | Enf act date: | 01/21/2010 |
| Enf act detail: | Fed Compliance achieved | Enf act cat: | Resolving |

Enforcement Information:

| | | | |
|---|---|---|---|
| Violation id: | 060014422310092000 | Orig cd: | R |
| Enf fy: | 2010 | Enf act date: | 01/21/2010 |
| Enf act detail: | Fed Compliance achieved | Enf act cat: | Resolving |

Enforcement Information:

| | | | |
|---|---|---|---|
| Violation id: | 060014422310091998 | Orig cd: | R |
| Enf fy: | 2010 | Enf act date: | 01/21/2010 |
| Enf act detail: | Fed Compliance achieved | Enf act cat: | Resolving |

Enforcement Information:

| | | | |
|---|---|---|---|
| Violation id: | 060014422310052006 | Orig cd: | R |
| Enf fy: | 2010 | Enf act date: | 01/21/2010 |
| Enf act detail: | Fed Compliance achieved | Enf act cat: | Resolving |

Enforcement Information:

| | | | |
|---|---|---|---|
| Violation id: | 0600144223100112006 | Orig cd: | R |
| Enf fy: | 2010 | Enf act date: | 01/21/2010 |
| Enf act detail: | Fed Compliance achieved | Enf act cat: | Resolving |

Enforcement Information:

| | | | |
|---|---|---|---|
| Violation id: | 0600144223100112003 | Orig cd: | R |
| Enf fy: | 2010 | Enf act date: | 01/21/2010 |
| Enf act detail: | Fed Compliance achieved | Enf act cat: | Resolving |

Enforcement Information:

| | | | |
|---|---|---|---|
| Violation id: | 0600144223100101996 | Orig cd: | R |
| Enf fy: | 2010 | Enf act date: | 01/21/2010 |
| Enf act detail: | Fed Compliance achieved | Enf act cat: | Resolving |

Enforcement Information:

| | | | |
|---|---|---|---|
| Violation id: | 060014403400011996 | Orig cd: | R |
| Enf fy: | 2010 | Enf act date: | 01/21/2010 |
| Enf act detail: | Fed Compliance achieved | Enf act cat: | Resolving |

Enforcement Information:

| | | | |
|---|---|---|---|
| Violation id: | 060014403300091983 | Orig cd: | R |
| Enf fy: | 2010 | Enf act date: | 01/21/2010 |
| Enf act detail: | Fed Compliance achieved | Enf act cat: | Resolving |

Enforcement Information:

| | | | |
|---|---|---|---|
| Violation id: | 060014403300071983 | Orig cd: | R |
| Enf fy: | 2010 | Enf act date: | 01/21/2010 |
| Enf act detail: | Fed Compliance achieved | Enf act cat: | Resolving |

Enforcement Information:

| | | | |
|---|---|---|---|
| Violation id: | 060014403300061985 | Orig cd: | R |
| Enf fy: | 2010 | Enf act date: | 01/21/2010 |
| Enf act detail: | Fed Compliance achieved | Enf act cat: | Resolving |

Enforcement Information:

| | | | |
|---|---|---|---|
| Violation id: | 060014403300041985 | Orig cd: | R |
| Enf fy: | 2010 | Enf act date: | 01/21/2010 |
| Enf act detail: | Fed Compliance achieved | Enf act cat: | Resolving |

Enforcement Information:

| | | | |
|---|---|---|---|
| Violation id: | 060014403299611996 | Orig cd: | R |
| Enf fy: | 2010 | Enf act date: | 01/21/2010 |
| Enf act detail: | Fed Compliance achieved | Enf act cat: | Resolving |

Enforcement Information:

| | | | |
|---|---|---|---|
| Violation id: | 060014403299211996 | Orig cd: | R |
| Enf fy: | 2010 | Enf act date: | 01/21/2010 |
| Enf act detail: | Fed Compliance achieved | Enf act cat: | Resolving |

Enforcement Information:

| | | | |
|---|---|---|---|
| Violation id: | 060014403299111996 | Orig cd: | R |
| Enf fy: | 2010 | Enf act date: | 01/21/2010 |
| Enf act detail: | Fed Compliance achieved | Enf act cat: | Resolving |

Enforcement Information:

| | | | |
|---|---|---|---|
| Violation id: | 060014403299011996 | Orig cd: | R |
| Enf fy: | 2010 | Enf act date: | 01/21/2010 |
| Enf act detail: | Fed Compliance achieved | Enf act cat: | Resolving |

Enforcement Information:

| | | | |
|---|---|---|---|
| Violation id: | 060014403298911996 | Orig cd: | R |
| Enf fy: | 2010 | Enf act date: | 01/21/2010 |
| Enf act detail: | Fed Compliance achieved | Enf act cat: | Resolving |

Enforcement Information:

| | | | |
|---|---|---|---|
| Violation id: | 060014403298711996 | Orig cd: | R |
| Enf fy: | 2010 | Enf act date: | 01/21/2010 |
| Enf act detail: | Fed Compliance achieved | Enf act cat: | Resolving |

Enforcement Information:

| | | | |
|---|---|---|---|
| Violation id: | 060014403298411998 | Orig cd: | R |
| Enf fy: | 2010 | Enf act date: | 01/21/2010 |
| Enf act detail: | Fed Compliance achieved | Enf act cat: | Resolving |

Enforcement Information:

| | | | |
|---|---|---|---|
| Violation id: | 060014403298411996 | Orig cd: | R |
| Enf fy: | 2010 | Enf act date: | 01/21/2010 |
| Enf act detail: | Fed Compliance achieved | Enf act cat: | Resolving |

Enforcement Information:

| | | | |
|---|---|---|---|
| Violation id: | 060014403298311996 | Orig cd: | R |
| Enf fy: | 2010 | Enf act date: | 01/21/2010 |
| Enf act detail: | Fed Compliance achieved | Enf act cat: | Resolving |

Enforcement Information:

| | | | |
|---|---|---|---|
| Violation id: | 060014403298211996 | Orig cd: | R |
| Enf fy: | 2010 | Enf act date: | 01/21/2010 |
| Enf act detail: | Fed Compliance achieved | Enf act cat: | Resolving |

Enforcement Information:

| | | | |
|---|---|---|---|
| Violation id: | 060014403298111996 | Orig cd: | R |
| Enf fy: | 2010 | Enf act date: | 01/21/2010 |
| Enf act detail: | Fed Compliance achieved | Enf act cat: | Resolving |

Enforcement Information:

| | | | |
|---|---|---|---|
| Violation id: | 060014403298011996 | Orig cd: | R |
| Enf fy: | 2010 | Enf act date: | 01/21/2010 |
| Enf act detail: | Fed Compliance achieved | Enf act cat: | Resolving |

Enforcement Information:

| | | | |
|---|---|---|---|
| Violation id: | 060014403297911996 | Orig cd: | R |
| Enf fy: | 2010 | Enf act date: | 01/21/2010 |
| Enf act detail: | Fed Compliance achieved | Enf act cat: | Resolving |

Enforcement Information:

| | | | |
|---|---|---|---|
| Violation id: | 060014403297711996 | Orig cd: | R |
| Enf fy: | 2010 | Enf act date: | 01/21/2010 |
| Enf act detail: | Fed Compliance achieved | Enf act cat: | Resolving |

Enforcement Information:

| | | | |
|---|---|---|---|
| Violation id: | 060014403297611996 | Orig cd: | R |
| Enf fy: | 2010 | Enf act date: | 01/21/2010 |
| Enf act detail: | Fed Compliance achieved | Enf act cat: | Resolving |

Enforcement Information:

| | | | |
|---|---|---|---|
| Violation id: | 060014403296911996 | Orig cd: | R |
| Enf fy: | 2010 | Enf act date: | 01/21/2010 |
| Enf act detail: | Fed Compliance achieved | Enf act cat: | Resolving |

Enforcement Information:

| | | | |
|---|---|---|---|
| Violation id: | 060014403296811996 | Orig cd: | R |
| Enf fy: | 2010 | Enf act date: | 01/21/2010 |
| Enf act detail: | Fed Compliance achieved | Enf act cat: | Resolving |

Enforcement Information:

| | | | |
|---|---|---|---|
| Violation id: | 060014403295911996 | Orig cd: | R |
| Enf fy: | 2010 | Enf act date: | 01/21/2010 |
| Enf act detail: | Fed Compliance achieved | Enf act cat: | Resolving |

Enforcement Information:

| | | | |
|---|---|---|---|
| Violation id: | 060014403295511996 | Orig cd: | R |
| Enf fy: | 2010 | Enf act date: | 01/21/2010 |
| Enf act detail: | Fed Compliance achieved | Enf act cat: | Resolving |

Enforcement Information:

| | | | |
|---|---|---|---|
| Violation id: | 060014403294611996 | Orig cd: | R |
| Enf fy: | 2010 | Enf act date: | 01/21/2010 |
| Enf act detail: | Fed Compliance achieved | Enf act cat: | Resolving |

Enforcement Information:

| | | | |
|---|---|---|---|
| Violation id: | 060014403293111996 | Orig cd: | R |
| Enf fy: | 2010 | Enf act date: | 01/21/2010 |
| Enf act detail: | Fed Compliance achieved | Enf act cat: | Resolving |

Enforcement Information:

| | | | |
|---|---|---|---|
| Violation id: | 060014403238311996 | Orig cd: | R |
| Enf fy: | 2010 | Enf act date: | 01/21/2010 |
| Enf act detail: | Fed Compliance achieved | Enf act cat: | Resolving |

Enforcement Information:

| | | | |
|---|---|---|---|
| Violation id: | 060014403238011996 | Orig cd: | R |
| Enf fy: | 2010 | Enf act date: | 01/21/2010 |
| Enf act detail: | Fed Compliance achieved | Enf act cat: | Resolving |

Enforcement Information:

| | | | |
|---|---|---|---|
| Violation id: | 060014403232611996 | Orig cd: | R |
| Enf fy: | 2010 | Enf act date: | 01/21/2010 |
| Enf act detail: | Fed Compliance achieved | Enf act cat: | Resolving |

Enforcement Information:

| | | | |
|---|---|---|---|
| Violation id: | 060014403211011996 | Orig cd: | R |
| Enf fy: | 2010 | Enf act date: | 01/21/2010 |
| Enf act detail: | Fed Compliance achieved | Enf act cat: | Resolving |

Enforcement Information:

| | | | |
|---|---|---|---|
| Violation id: | 060014403210511996 | Orig cd: | R |
| Enf fy: | 2010 | Enf act date: | 01/21/2010 |
| Enf act detail: | Fed Compliance achieved | Enf act cat: | Resolving |

Enforcement Information:

| | | | |
|---|---|---|---|
| Violation id: | 060014403206711996 | Orig cd: | R |
| Enf fy: | 2010 | Enf act date: | 01/21/2010 |
| Enf act detail: | Fed Compliance achieved | Enf act cat: | Resolving |

Enforcement Information:

| | | | |
|---|---|---|---|
| Violation id: | 060014403206511996 | Orig cd: | R |
| Enf fy: | 2010 | Enf act date: | 01/21/2010 |
| Enf act detail: | Fed Compliance achieved | Enf act cat: | Resolving |

Enforcement Information:

| | | | |
|---|---|---|---|
| Violation id: | 060014403205111996 | Orig cd: | R |
| Enf fy: | 2010 | Enf act date: | 01/21/2010 |
| Enf act detail: | Fed Compliance achieved | Enf act cat: | Resolving |

Enforcement Information:

| | | | |
|---|---|---|---|
| Violation id: | 060014403205011996 | Orig cd: | R |
| Enf fy: | 2010 | Enf act date: | 01/21/2010 |
| Enf act detail: | Fed Compliance achieved | Enf act cat: | Resolving |

Enforcement Information:

| | | | |
|---|---|---|---|
| Violation id: | 060014403204611996 | Orig cd: | R |
| Enf fy: | 2010 | Enf act date: | 01/21/2010 |
| Enf act detail: | Fed Compliance achieved | Enf act cat: | Resolving |

Enforcement Information:

| | | | |
|---|---|---|---|
| Violation id: | 060014403202011996 | Orig cd: | R |
| Enf fy: | 2010 | Enf act date: | 01/21/2010 |
| Enf act detail: | Fed Compliance achieved | Enf act cat: | Resolving |

Enforcement Information:

| | | | |
|---|---|---|---|
| Violation id: | 060014403201511996 | Orig cd: | R |
| Enf fy: | 2010 | Enf act date: | 01/21/2010 |
| Enf act detail: | Fed Compliance achieved | Enf act cat: | Resolving |

Enforcement Information:

| | | | |
|---|---|---|---|
| Violation id: | 060014403201011996 | Orig cd: | R |
| Enf fy: | 2010 | Enf act date: | 01/21/2010 |
| Enf act detail: | Fed Compliance achieved | Enf act cat: | Resolving |

Enforcement Information:

| | | | |
|---|---|---|---|
| Violation id: | 060014403200511996 | Orig cd: | R |
| Enf fy: | 2010 | Enf act date: | 01/21/2010 |
| Enf act detail: | Fed Compliance achieved | Enf act cat: | Resolving |

Enforcement Information:

| | | | |
|---|---|---|---|
| Violation id: | 060014403109411996 | Orig cd: | R |
| Enf fy: | 2010 | Enf act date: | 01/21/2010 |
| Enf act detail: | Fed Compliance achieved | Enf act cat: | Resolving |

Enforcement Information:

| | | | |
|---|---|---|---|
| Violation id: | 060014403104511996 | Orig cd: | R |
| Enf fy: | 2010 | Enf act date: | 01/21/2010 |
| Enf act detail: | Fed Compliance achieved | Enf act cat: | Resolving |

Enforcement Information:

| | | | |
|---|---|---|---|
| Violation id: | 060014403104111996 | Orig cd: | R |
| Enf fy: | 2010 | Enf act date: | 01/21/2010 |
| Enf act detail: | Fed Compliance achieved | Enf act cat: | Resolving |

Enforcement Information:

| | | | |
|---|---|---|---|
| Violation id: | 060014403104012003 | Orig cd: | R |
| Enf fy: | 2010 | Enf act date: | 01/21/2010 |
| Enf act detail: | Fed Compliance achieved | Enf act cat: | Resolving |

Enforcement Information:

| | | | |
|---|---|---|---|
| Violation id: | 060014403104012001 | Orig cd: | R |
| Enf fy: | 2010 | Enf act date: | 01/21/2010 |
| Enf act detail: | Fed Compliance achieved | Enf act cat: | Resolving |

Enforcement Information:

| | | | |
|---|---|---|---|
| Violation id: | 060014403104011996 | Orig cd: | R |
| Enf fy: | 2010 | Enf act date: | 01/21/2010 |
| Enf act detail: | Fed Compliance achieved | Enf act cat: | Resolving |

Enforcement Information:

| | | | |
|---|---|---|---|
| Violation id: | 060014403103511996 | Orig cd: | R |
| Enf fy: | 2010 | Enf act date: | 01/21/2010 |
| Enf act detail: | Fed Compliance achieved | Enf act cat: | Resolving |

Enforcement Information:

| | | | |
|---|---|---|---|
| Violation id: | 060014403102511996 | Orig cd: | R |
| Enf fy: | 2010 | Enf act date: | 01/21/2010 |
| Enf act detail: | Fed Compliance achieved | Enf act cat: | Resolving |

Enforcement Information:

| | | | |
|---|---|---|---|
| Violation id: | 060014403102011996 | Orig cd: | R |
| Enf fy: | 2010 | Enf act date: | 01/21/2010 |
| Enf act detail: | Fed Compliance achieved | Enf act cat: | Resolving |

Enforcement Information:

| | | | |
|---|---|---|---|
| Violation id: | 060014403101511996 | Orig cd: | R |
| Enf fy: | 2010 | Enf act date: | 01/21/2010 |
| Enf act detail: | Fed Compliance achieved | Enf act cat: | Resolving |

Enforcement Information:

| | | | |
|---|---|---|---|
| Violation id: | 060014403101011996 | Orig cd: | R |
| Enf fy: | 2010 | Enf act date: | 01/21/2010 |
| Enf act detail: | Fed Compliance achieved | Enf act cat: | Resolving |

Enforcement Information:

| | | | |
|---|---|---|---|
| Violation id: | 060014403100511996 | Orig cd: | R |
| Enf fy: | 2010 | Enf act date: | 01/21/2010 |
| Enf act detail: | Fed Compliance achieved | Enf act cat: | Resolving |

Enforcement Information:

| | | | |
|---|---|---|---|
| Violation id: | 060014402300071987 | Orig cd: | R |
| Enf fy: | 2010 | Enf act date: | 01/21/2010 |
| Enf act detail: | Fed Compliance achieved | Enf act cat: | Resolving |

Enforcement Information:

| | | | |
|---|---|---|---|
| Violation id: | 060014402300071986 | Orig cd: | R |
| Enf fy: | 2010 | Enf act date: | 01/21/2010 |
| Enf act detail: | Fed Compliance achieved | Enf act cat: | Resolving |

Violations Information:

| | | | |
|---|---|---|---|
| Violoation id: | 060014471700072001 | Orig cd: | R |
| State: | 09 | Viol fy: | 2001 |
| Contamcd: | 7000 | | |
| Contamnm: | Consumer Confidence Rule | | |
| Viol code: | 71 | | |
| Viol name: | CCR Complete Failure to Report | | |
| Rule code: | 420 | | |
| Rule name: | CCR | | |
| Violmeasur: | Not Reported | Unitmeasur: | Not Reported |
| State mcl: | Not Reported | Cmpbdt: | 07/01/2001 |
| Cmpedt: | Not Reported | | |

Violations Information:

| | | | |
|---|---|---|---|
| Violoation id: | 060014471700072000 | Orig cd: | R |
| State: | 09 | Viol fy: | 2000 |
| Contamcd: | 7000 | | |
| Contamnm: | Consumer Confidence Rule | | |
| Viol code: | 71 | | |
| Viol name: | CCR Complete Failure to Report | | |
| Rule code: | 420 | | |
| Rule name: | CCR | | |
| Violmeasur: | Not Reported | Unitmeasur: | Not Reported |
| State mcl: | Not Reported | Cmpbdt: | 07/01/2000 |
| Cmpedt: | Not Reported | | |

Violations Information:

| | | | |
|---|---|---|---|
| Violoation id: | 060014426310092003 | Orig cd: | R |
| State: | 09 | Viol fy: | 2003 |
| Contamcd: | 3100 | | |
| Contamnm: | Coliform (TCR) | | |
| Viol code: | 26 | | |
| Viol name: | Monitoring, Repeat Minor (TCR) | | |
| Rule code: | 110 | | |
| Rule name: | TCR | | |
| Violmeasur: | Not Reported | Unitmeasur: | Not Reported |
| State mcl: | Not Reported | Cmpbdt: | 09/01/2003 |
| Cmpedt: | 09/30/2003 | | |

Violations Information:

| | | | |
|---|---|---|---|
| Violoation id: | 060014424310010200 0 | Orig cd: | R |
| State: | 09 | Viol fy: | 2000 |
| Contamcd: | 3100 | | |
| Contamnm: | Coliform (TCR) | | |
| Viol code: | 24 | | |
| Viol name: | Monitoring, Routine Minor (TCR) | | |
| Rule code: | 110 | | |
| Rule name: | TCR | | |
| Violmeasur: | Not Reported | Unitmeasur: | Not Reported |

| | | | |
|---|---|---|---|
| State mcl: | Not Reported | Cmpbdt: | 10/01/2000 |
| Cmpedt: | 10/31/2000 | | |

Violations Information:

| | | | |
|---|---|---|---|
| Violoation id: | 060014422310092000 | Orig cd: | R |
| State: | 09 | Viol fy: | 2000 |
| Contamcd: | 3100 | | |
| Contamnm: | Coliform (TCR) | | |
| Viol code: | 22 | | |
| Viol name: | MCL, Monthly (TCR) | | |
| Rule code: | 110 | | |
| Rule name: | TCR | | |
| Violmeasur: | Not Reported | Unitmeasur: | Not Reported |
| State mcl: | Not Reported | Cmpbdt: | 09/01/2000 |
| Cmpedt: | 09/30/2000 | | |

Violations Information:

| | | | |
|---|---|---|---|
| Violoation id: | 060014422310052006 | Orig cd: | R |
| State: | 09 | Viol fy: | 2006 |
| Contamcd: | 3100 | | |
| Contamnm: | Coliform (TCR) | | |
| Viol code: | 22 | | |
| Viol name: | MCL, Monthly (TCR) | | |
| Rule code: | 110 | | |
| Rule name: | TCR | | |
| Violmeasur: | Not Reported | Unitmeasur: | Not Reported |
| State mcl: | Not Reported | Cmpbdt: | 05/01/2006 |
| Cmpedt: | 05/31/2006 | | |

Violations Information:

| | | | |
|---|---|---|---|
| Violoation id: | 0600144223100112006 | Orig cd: | R |
| State: | 09 | Viol fy: | 2006 |
| Contamcd: | 3100 | | |
| Contamnm: | Coliform (TCR) | | |
| Viol code: | 22 | | |
| Viol name: | MCL, Monthly (TCR) | | |
| Rule code: | 110 | | |
| Rule name: | TCR | | |
| Violmeasur: | Not Reported | Unitmeasur: | Not Reported |
| State mcl: | Not Reported | Cmpbdt: | 11/01/2006 |
| Cmpedt: | 11/30/2006 | | |

Violations Information:

| | | | |
|---|---|---|---|
| Violoation id: | 0600144223100112003 | Orig cd: | R |
| State: | 09 | Viol fy: | 2003 |
| Contamcd: | 3100 | | |
| Contamnm: | Coliform (TCR) | | |
| Viol code: | 22 | | |
| Viol name: | MCL, Monthly (TCR) | | |
| Rule code: | 110 | | |
| Rule name: | TCR | | |
| Violmeasur: | Not Reported | Unitmeasur: | Not Reported |
| State mcl: | Not Reported | Cmpbdt: | 11/01/2003 |
| Cmpedt: | 11/30/2003 | | |

Violations Information:

| | | | |
|---|---|---|---|
| Violoation id: | 060014403104012003 | Orig cd: | R |
| State: | 09 | Viol fy: | 2003 |
| Contamcd: | 1040 | | |
| Contamnm: | Nitrate | | |
| Viol code: | 03 | | |
| Viol name: | Monitoring, Regular | | |
| Rule code: | 331 | | |
| Rule name: | Nitrates | | |
| Violmeasur: | Not Reported | Unitmeasur: | Not Reported |
| State mcl: | Not Reported | Cmpbdt: | 01/01/2003 |
| Cmpedt: | 12/31/2003 | | |

Violations Information:

| | | | |
|---|---|---|---|
| Violoation id: | 060014403104012001 | Orig cd: | R |
| State: | 09 | Viol fy: | 2001 |
| Contamcd: | 1040 | | |
| Contamnm: | Nitrate | | |
| Viol code: | 03 | | |
| Viol name: | Monitoring, Regular | | |
| Rule code: | 331 | | |
| Rule name: | Nitrates | | |
| Violmeasur: | Not Reported | Unitmeasur: | Not Reported |
| State mcl: | Not Reported | Cmpbdt: | 01/01/2001 |
| Cmpedt: | 12/31/2001 | | |

PWS ID: 090600144
Date Initiated: Not Reported Date Deactivated: Not Reported
PWS Name: PALA RESERVATION
POST OFFICE BOX 49
PALA, CA 92059

Addressee / Facility: Mailing
PALA RESERVATION
P.O. BOX 43
PALA, CA 92059

| | | | |
|---|---|---|---|
| Facility Latitude: | 32 42 55 | Facility Longitude: | 117 09 23 |
| City Served: | SACRAMENTO IHS | | |
| Treatment Class: | Not Reported | Population: | 1000 |

Violations information not reported.

**ENFORCEMENT INFORMATION:**

| | | | |
|---|---|---|---|
| Truedate: | 03/31/2009 | Pwsid: | 090600144 |
| Pwsname: | Pala | | |
| Retpopsrvd: | 230 | Pwstypecod: | C |
| Vioid: | 0021008 | Contaminant: | COLIFORM (TCR) |
| Viol. Type: | MCL, Monthly (TCR) | | |
| Complperbe: | 9/1/2000 0:00:00 | | |
| Complperen: | 9/30/2000 0:00:00 | Enfdate: | No Enf Action as of |
| Enf action: | 7/8/2009 0:00:00 | | |
| Violmeasur: | Not Reported | | |

| | | | |
|---|---|---|---|
| Truedate: | 03/31/2009 | Pwsid: | 090600144 |
| Pwsname: | Pala | | |
| Retpopsrvd: | 230 | Pwstypecod: | C |
| Vioid: | 0100646 | Contaminant: | COLIFORM (TCR) |
| Viol. Type: | Monitoring, Routine Minor (TCR) | | |
| Complperbe: | 10/1/2000 0:00:00 | | |
| Complperen: | 10/31/2000 0:00:00 | Enfdate: | No Enf Action as of |
| Enf action: | 7/8/2009 0:00:00 | | |
| Violmeasur: | Not Reported | | |

| | | | |
|---|---|---|---|
| Truedate: | 03/31/2009 | Pwsid: | 090600144 |
| Pwsname: | Pala | | |
| Retpopsrvd: | 230 | Pwstypecod: | C |
| Vioid: | 0102548 | Contaminant: | NITRATE |
| Viol. Type: | 3 | | |
| Complperbe: | 1/1/2001 0:00:00 | | |
| Complperen: | 12/31/2001 0:00:00 | Enfdate: | No Enf Action as of |
| Enf action: | 7/8/2009 0:00:00 | | |
| Violmeasur: | Not Reported | | |

| | | | |
|---|---|---|---|
| Truedate: | 03/31/2009 | Pwsid: | 090600144 |
| Pwsname: | Pala | | |
| Retpopsrvd: | 230 | Pwstypecod: | C |
| Vioid: | 0371782 | Contaminant: | 7000 |
| Viol. Type: | CCR Complete Failure to Report | | |
| Complperbe: | 7/1/2001 0:00:00 | | |
| Complperen: | 8/18/2006 0:00:00 | Enfdate: | 8/18/2006 0:00:00 |
| Enf action: | Fed Compliance Achieved | | |
| Violmeasur: | Not Reported | | |

| | | | |
|---|---|---|---|
| Truedate: | 03/31/2009 | Pwsid: | 090600144 |
| Pwsname: | Pala | | |
| Retpopsrvd: | 230 | Pwstypecod: | C |
| Vioid: | 0371816 | Contaminant: | 7000 |
| Viol. Type: | CCR Complete Failure to Report | | |
| Complperbe: | 7/1/2000 0:00:00 | | |
| Complperen: | 8/18/2006 0:00:00 | Enfdate: | 8/18/2006 0:00:00 |
| Enf action: | Fed Compliance Achieved | | |
| Violmeasur: | Not Reported | | |

| | | | |
|---|---|---|---|
| Truedate: | 03/31/2009 | Pwsid: | 090600144 |
| Pwsname: | Pala | | |
| Retpopsrvd: | 230 | Pwstypecod: | C |
| Vioid: | 0373072 | Contaminant: | COLIFORM (TCR) |
| Viol. Type: | Monitoring, Repeat Minor (TCR) | | |
| Complperbe: | 9/1/2003 0:00:00 | | |
| Complperen: | 9/30/2003 0:00:00 | Enfdate: | No Enf Action as of |
| Enf action: | 7/8/2009 0:00:00 | | |
| Violmeasur: | Not Reported | | |

| | | | |
|---|---|---|---|
| Truedate: | 03/31/2009 | Pwsid: | 090600144 |
| Pwsname: | Pala | | |
| Retpopsrvd: | 230 | Pwstypecod: | C |
| Vioid: | 0400049 | Contaminant: | COLIFORM (TCR) |
| Viol. Type: | MCL, Monthly (TCR) | | |
| Complperbe: | 11/1/2003 0:00:00 | | |
| Complperen: | 11/30/2003 0:00:00 | Enfdate: | No Enf Action as of |
| Enf action: | 7/8/2009 0:00:00 | | |
| Violmeasur: | Not Reported | | |

| | | | |
|---|---|---|---|
| Truedate: | 03/31/2009 | Pwsid: | 090600144 |
| Pwsname: | Pala | | |
| Retpopsrvd: | 230 | Pwstypecod: | C |
| Vioid: | 0400124 | Contaminant: | NITRATE |
| Viol. Type: | 3 | | |
| Complperbe: | 1/1/2003 0:00:00 | | |
| Complperen: | 12/31/2003 0:00:00 | Enfdate: | No Enf Action as of |
| Enf action: | 7/8/2009 0:00:00 | | |
| Violmeasur: | Not Reported | | |

| | | | |
|---|---|---|---|
| Truedate: | 03/31/2009 | Pwsid: | 090600144 |
| Pwsname: | Pala | | |
| Retpopsrvd: | 230 | Pwstypecod: | C |
| Vioid: | 0600144223100112006 | Contaminant: | COLIFORM (TCR) |
| Viol. Type: | MCL, Monthly (TCR) | | |
| Complperbe: | 11/1/2006 0:00:00 | | |
| Complperen: | 11/30/2006 0:00:00 | Enfdate: | No Enf Action as of |
| Enf action: | 7/8/2009 0:00:00 | | |
| Violmeasur: | Not Reported | | |

| | | | |
|---|---|---|---|
| Truedate: | 03/31/2009 | Pwsid: | 090600144 |
| Pwsname: | Pala | | |
| Retpopsrvd: | 230 | Pwstypecod: | C |
| Vioid: | 0600144223100052006 | Contaminant: | COLIFORM (TCR) |
| Viol. Type: | MCL, Monthly (TCR) | | |
| Complperbe: | 5/1/2006 0:00:00 | | |
| Complperen: | 5/31/2006 0:00:00 | Enfdate: | No Enf Action as of |
| Enf action: | 7/8/2009 0:00:00 | | |
| Violmeasur: | Not Reported | | |

| | | | |
|---|---|---|---|
| System Name: | Pala | | |
| Violation Type: | MCL, Monthly (TCR) | | |
| Contaminant: | COLIFORM (TCR) | | |
| Compliance Period: | 9/1/2000 0:00:00 - 9/30/2000 0:00:00 | | |
| Violation ID: | 0021008 | | |
| Enforcement Date: | 4/12/2007 0:00:00 | Enf. Action: | Not Reported |

| | | | |
|---|---|---|---|
| System Name: | Pala | | |
| Violation Type: | MCL, Monthly (TCR) | | |
| Contaminant: | COLIFORM (TCR) | | |
| Compliance Period: | 9/1/2000 0:00:00 - 9/30/2000 0:00:00 | | |
| Violation ID: | 0021008 | | |
| Enforcement Date: | No Enf Action as of | Enf. Action: | 10/17/2006 0:00:00 |

| | | | |
|---|---|---|---|
| System Name: | Pala | | |
| Violation Type: | Monitoring, Routine Minor (TCR) | | |
| Contaminant: | COLIFORM (TCR) | | |
| Compliance Period: | 10/1/2000 0:00:00 - 10/31/2000 0:00:00 | | |
| Violation ID: | 0100646 | | |
| Enforcement Date: | 4/12/2007 0:00:00 | Enf. Action: | Not Reported |

| | | | |
|---|---|---|---|
| System Name: | Pala | | |
| Violation Type: | Monitoring, Routine Minor (TCR) | | |
| Contaminant: | COLIFORM (TCR) | | |
| Compliance Period: | 10/1/2000 0:00:00 - 10/31/2000 0:00:00 | | |
| Violation ID: | 0100646 | | |
| Enforcement Date: | No Enf Action as of | Enf. Action: | 10/17/2006 0:00:00 |

**ENFORCEMENT INFORMATION:**

| | | | |
|---|---|---|---|
| System Name: | Pala | | |
| Violation Type: | 3 | | |
| Contaminant: | NITRATE | | |
| Compliance Period: | 1/1/2001 0:00:00 - 12/31/2001 0:00:00 | | |
| Violation ID: | 0102548 | | |
| Enforcement Date: | No Enf Action as of | Enf. Action: | 10/17/2006 0:00:00 |
| System Name: | Pala | | |
| Violation Type: | 3 | | |
| Contaminant: | NITRATE | | |
| Compliance Period: | 1/1/2001 0:00:00 - 12/31/2001 0:00:00 | | |
| Violation ID: | 0102548 | | |
| Enforcement Date: | 4/12/2007 0:00:00 | Enf. Action: | Not Reported |
| System Name: | Pala | | |
| Violation Type: | CCR Complete Failure to Report | | |
| Contaminant: | 7000 | | |
| Compliance Period: | 7/1/2001 0:00:00 - 12/31/2025 0:00:00 | | |
| Violation ID: | 0371782 | | |
| Enforcement Date: | No Enf Action as of | Enf. Action: | 10/17/2006 0:00:00 |
| System Name: | Pala | | |
| Violation Type: | CCR Complete Failure to Report | | |
| Contaminant: | 7000 | | |
| Compliance Period: | 07/01/01 - 08/18/06 | | |
| Violation ID: | 0371782 | | |
| Enforcement Date: | 08/18/06 | Enf. Action: | Fed Compliance Achieved |
| System Name: | Pala | | |
| Violation Type: | CCR Complete Failure to Report | | |
| Contaminant: | 7000 | | |
| Compliance Period: | 7/1/2000 0:00:00 - 12/31/2025 0:00:00 | | |
| Violation ID: | 0371816 | | |
| Enforcement Date: | No Enf Action as of | Enf. Action: | 10/17/2006 0:00:00 |
| System Name: | Pala | | |
| Violation Type: | CCR Complete Failure to Report | | |
| Contaminant: | 7000 | | |
| Compliance Period: | 07/01/00 - 08/18/06 | | |
| Violation ID: | 0371816 | | |
| Enforcement Date: | 08/18/06 | Enf. Action: | Fed Compliance Achieved |
| System Name: | Pala | | |
| Violation Type: | Monitoring, Repeat Minor (TCR) | | |
| Contaminant: | COLIFORM (TCR) | | |
| Compliance Period: | 9/1/2003 0:00:00 - 9/30/2003 0:00:00 | | |
| Violation ID: | 0373072 | | |
| Enforcement Date: | No Enf Action as of | Enf. Action: | 10/17/2006 0:00:00 |
| System Name: | Pala | | |
| Violation Type: | Monitoring, Repeat Minor (TCR) | | |
| Contaminant: | COLIFORM (TCR) | | |
| Compliance Period: | 9/1/2003 0:00:00 - 9/30/2003 0:00:00 | | |
| Violation ID: | 0373072 | | |
| Enforcement Date: | 4/12/2007 0:00:00 | Enf. Action: | Not Reported |
| System Name: | Pala | | |
| Violation Type: | MCL, Monthly (TCR) | | |
| Contaminant: | COLIFORM (TCR) | | |
| Compliance Period: | 11/1/2003 0:00:00 - 11/30/2003 0:00:00 | | |
| Violation ID: | 0400049 | | |
| Enforcement Date: | No Enf Action as of | Enf. Action: | 10/17/2006 0:00:00 |

**ENFORCEMENT INFORMATION:**

| | | | |
|---|---|---|---|
| System Name: | Pala | | |
| Violation Type: | MCL, Monthly (TCR) | | |
| Contaminant: | COLIFORM (TCR) | | |
| Compliance Period: | 11/1/2003 0:00:00 - 11/30/2003 0:00:00 | | |
| Violation ID: | 0400049 | | |
| Enforcement Date: | 4/12/2007 0:00:00 | Enf. Action: | Not Reported |
| System Name: | Pala | | |
| Violation Type: | 3 | | |
| Contaminant: | NITRATE | | |
| Compliance Period: | 1/1/2003 0:00:00 - 12/31/2003 0:00:00 | | |
| Violation ID: | 0400124 | | |
| Enforcement Date: | 4/12/2007 0:00:00 | Enf. Action: | Not Reported |
| System Name: | Pala | | |
| Violation Type: | 3 | | |
| Contaminant: | NITRATE | | |
| Compliance Period: | 1/1/2003 0:00:00 - 12/31/2003 0:00:00 | | |
| Violation ID: | 0400124 | | |
| Enforcement Date: | No Enf Action as of | Enf. Action: | 10/17/2006 0:00:00 |
| System Name: | Pala | | |
| Violation Type: | MCL, Monthly (TCR) | | |
| Contaminant: | COLIFORM (TCR) | | |
| Compliance Period: | 11/1/2006 0:00:00 - 11/30/2006 0:00:00 | | |
| Violation ID: | 0600144223100112006 | | |
| Enforcement Date: | 4/12/2007 0:00:00 | Enf. Action: | Not Reported |
| System Name: | Pala | | |
| Violation Type: | MCL, Monthly (TCR) | | |
| Contaminant: | COLIFORM (TCR) | | |
| Compliance Period: | 5/1/2006 0:00:00 - 5/31/2006 0:00:00 | | |
| Violation ID: | 060014422310052006 | | |
| Enforcement Date: | No Enf Action as of | Enf. Action: | 10/17/2006 0:00:00 |
| System Name: | Pala | | |
| Violation Type: | MCL, Monthly (TCR) | | |
| Contaminant: | COLIFORM (TCR) | | |
| Compliance Period: | 5/1/2006 0:00:00 - 5/31/2006 0:00:00 | | |
| Violation ID: | 060014422310052006 | | |
| Enforcement Date: | 4/12/2007 0:00:00 | Enf. Action: | Not Reported |

**CONTACT INFORMATION:**

| | | | |
|---|---|---|---|
| Name: | Pala | Population: | 230 |
| Contact: | Robert Smith | Phone: | Not Reported |
| Address: | 12196 Pala Mission Rd | | |
| Address 2: | Pala<br>CA, 92 76074 | | |

---

**2**
**WNW**
**1/4 - 1/2 Mile**
**Lower**

| | |
|---|---|
| Site ID: | Not Reported |
| Groundwater Flow: | W |
| Shallow Water Depth: | Not Reported |
| Deep Water Depth: | Not Reported |
| Average Water Depth: | 38 |
| Date: | 11/06/1998 |

**AQUIFLOW** **55067**

# GEOCHECK® - PHYSICAL SETTING SOURCE MAP FINDINGS

| Map ID<br>Direction<br>Distance<br>Elevation | | | Database | EDR ID Number |
|---|---|---|---|---|
| **A3**<br>**South**<br>**1/4 - 1/2 Mile**<br>**Lower** | Site ID:<br>Groundwater Flow:<br>Shallow Water Depth:<br>Deep Water Depth:<br>Average Water Depth:<br>Date: | Not Reported<br>SE<br>15<br>21<br>Not Reported<br>12/14/1988 | **AQUIFLOW** | **34137** |
| **A4**<br>**South**<br>**1/4 - 1/2 Mile**<br>**Lower** | Site ID:<br>Groundwater Flow:<br>Shallow Water Depth:<br>Deep Water Depth:<br>Average Water Depth:<br>Date: | Not Reported<br>SW<br>9<br>13.5<br>Not Reported<br>04/04/1997 | **AQUIFLOW** | **33869** |
| **5**<br>**SE**<br>**1/4 - 1/2 Mile**<br>**Lower** | Site ID:<br>Groundwater Flow:<br>Shallow Water Depth:<br>Deep Water Depth:<br>Average Water Depth:<br>Date: | Not Reported<br>SW<br>Not Reported<br>Not Reported<br>48<br>01/30/1991 | **AQUIFLOW** | **55166** |
| **6**<br>**West**<br>**1/4 - 1/2 Mile**<br>**Lower** | Site ID:<br>Groundwater Flow:<br>Shallow Water Depth:<br>Deep Water Depth:<br>Average Water Depth:<br>Date: | Not Reported<br>Not Reported<br>Not Reported<br>Not Reported<br>25<br>05/1995 | **AQUIFLOW** | **55172** |
| **7**<br>**SE**<br>**1/4 - 1/2 Mile**<br>**Lower** | Site ID:<br>Groundwater Flow:<br>Shallow Water Depth:<br>Deep Water Depth:<br>Average Water Depth:<br>Date: | Not Reported<br>SW<br>15<br>30<br>Not Reported<br>09/25/1998 | **AQUIFLOW** | **37988** |
| **B8**<br>**South**<br>**1/2 - 1 Mile**<br>**Lower** | Site ID:<br>Groundwater Flow:<br>Shallow Water Depth:<br>Deep Water Depth:<br>Average Water Depth:<br>Date: | Not Reported<br>W<br>10<br>16<br>Not Reported<br>11/29/1994 | **AQUIFLOW** | **33858** |
| **B9**<br>**SSE**<br>**1/2 - 1 Mile**<br>**Lower** | Site ID:<br>Groundwater Flow:<br>Shallow Water Depth:<br>Deep Water Depth:<br>Average Water Depth:<br>Date: | Not Reported<br>SE<br>Not Reported<br>Not Reported<br>19.5<br>12/17/1990 | **AQUIFLOW** | **34202** |

# GEOCHECK® - PHYSICAL SETTING SOURCE MAP FINDINGS

| Map ID / Direction / Distance / Elevation | | | Database | EDR ID Number |
|---|---|---|---|---|
| **C10**<br>**SSE**<br>**1/2 - 1 Mile**<br>**Lower** | Site ID:<br>Groundwater Flow:<br>Shallow Water Depth:<br>Deep Water Depth:<br>Average Water Depth:<br>Date: | Not Reported<br>W<br>Not Reported<br>Not Reported<br>26<br>02/05/1990 | **AQUIFLOW** | **34123** |
| **11**<br>**SW**<br>**1/2 - 1 Mile**<br>**Lower** | Site ID:<br>Groundwater Flow:<br>Shallow Water Depth:<br>Deep Water Depth:<br>Average Water Depth:<br>Date: | 9UT1803<br>Not Reported<br>13.05<br>19.82<br>Not Reported<br>02/1987 | **AQUIFLOW** | **33843** |
| **12**<br>**ESE**<br>**1/2 - 1 Mile**<br>**Higher** | Site ID:<br>Groundwater Flow:<br>Shallow Water Depth:<br>Deep Water Depth:<br>Average Water Depth:<br>Date: | Not Reported<br>Not Reported<br>Not Reported<br>Not Reported<br>30<br>01/08/1999 | **AQUIFLOW** | **38388** |
| **C13**<br>**SSE**<br>**1/2 - 1 Mile**<br>**Lower** | Site ID:<br>Groundwater Flow:<br>Shallow Water Depth:<br>Deep Water Depth:<br>Average Water Depth:<br>Date: | Not Reported<br>SW<br>10<br>24<br>Not Reported<br>03/03/1988 | **AQUIFLOW** | **33876** |
| **14**<br>**SE**<br>**1/2 - 1 Mile**<br>**Higher** | Site ID:<br>Groundwater Flow:<br>Shallow Water Depth:<br>Deep Water Depth:<br>Average Water Depth:<br>Date: | Not Reported<br>W<br>Not Reported<br>Not Reported<br>45<br>12/29/1992 | **AQUIFLOW** | **38751** |
| **15**<br>**ESE**<br>**1/2 - 1 Mile**<br>**Lower** | Site ID:<br>Groundwater Flow:<br>Shallow Water Depth:<br>Deep Water Depth:<br>Average Water Depth:<br>Date: | Not Reported<br>Not Reported<br>Not Reported<br>Not Reported<br>20<br>03/23/1995 | **AQUIFLOW** | **55169** |
| **D16**<br>**NW**<br>**1/2 - 1 Mile**<br>**Higher** | Site ID:<br>Groundwater Flow:<br>Shallow Water Depth:<br>Deep Water Depth:<br>Average Water Depth:<br>Date: | Not Reported<br>SW<br>3<br>10<br>Not Reported<br>06/1992 | **AQUIFLOW** | **33923** |

# GEOCHECK® - PHYSICAL SETTING SOURCE MAP FINDINGS

| Map ID<br>Direction<br>Distance<br>Elevation | | | Database | EDR ID Number |
|---|---|---|---|---|
| **D17**<br>**NW**<br>**1/2 - 1 Mile**<br>**Lower** | Site ID:<br>Groundwater Flow:<br>Shallow Water Depth:<br>Deep Water Depth:<br>Average Water Depth:<br>Date: | Not Reported<br>Not Reported<br>Not Reported<br>Not Reported<br>28<br>11/29/1993 | **AQUIFLOW** | **55147** |
| **18**<br>**SE**<br>**1/2 - 1 Mile**<br>**Lower** | Site ID:<br>Groundwater Flow:<br>Shallow Water Depth:<br>Deep Water Depth:<br>Average Water Depth:<br>Date: | Not Reported<br>Not Reported<br>Not Reported<br>Not Reported<br>10<br>02/14/1997 | **AQUIFLOW** | **38311** |
| **19**<br>**NW**<br>**1/2 - 1 Mile**<br>**Lower** | Site ID:<br>Groundwater Flow:<br>Shallow Water Depth:<br>Deep Water Depth:<br>Average Water Depth:<br>Date: | Not Reported<br>E<br>20.46<br>24.81<br>Not Reported<br>11/11/1993 | **AQUIFLOW** | **38001** |
| **20**<br>**SE**<br>**1/2 - 1 Mile**<br>**Lower** | Site ID:<br>Groundwater Flow:<br>Shallow Water Depth:<br>Deep Water Depth:<br>Average Water Depth:<br>Date: | 9UT0684<br>SW<br>Not Reported<br>Not Reported<br>Not Reported<br>10/20/1988 | **AQUIFLOW** | **37993** |

# GEOCHECK® - PHYSICAL SETTING SOURCE MAP FINDINGS
# RADON

**AREA RADON INFORMATION**

State Database: CA Radon

Radon Test Results

| Zipcode | Num Tests | > 4 pCi/L |
|---|---|---|
| 92101 | 5 | 0 |

Federal EPA Radon Zone for SAN DIEGO County: 3

Note: Zone 1 indoor average level > 4 pCi/L.
: Zone 2 indoor average level >= 2 pCi/L and <= 4 pCi/L.
: Zone 3 indoor average level < 2 pCi/L.

---

Federal Area Radon Information for SAN DIEGO COUNTY, CA

Number of sites tested: 30

| Area | Average Activity | % <4 pCi/L | % 4-20 pCi/L | % >20 pCi/L |
|---|---|---|---|---|
| Living Area - 1st Floor | 0.677 pCi/L | 100% | 0% | 0% |
| Living Area - 2nd Floor | 0.400 pCi/L | 100% | 0% | 0% |
| Basement | Not Reported | Not Reported | Not Reported | Not Reported |

# PHYSICAL SETTING SOURCE RECORDS SEARCHED

## TOPOGRAPHIC INFORMATION

USGS 7.5' Digital Elevation Model (DEM)
Source: United States Geologic Survey
EDR acquired the USGS 7.5' Digital Elevation Model in 2002 and updated it in 2006. The 7.5 minute DEM corresponds to the USGS 1:24,000- and 1:25,000-scale topographic quadrangle maps. The DEM provides elevation data with consistent elevation units and projection.

Scanned Digital USGS 7.5' Topographic Map (DRG)
Source: United States Geologic Survey
A digital raster graphic (DRG) is a scanned image of a U.S. Geological Survey topographic map. The map images are made by scanning published paper maps on high-resolution scanners. The raster image is georeferenced and fit to the Universal Transverse Mercator (UTM) projection.

## HYDROLOGIC INFORMATION

Flood Zone Data: This data, available in select counties across the country, was obtained by EDR in 2003 & 2011 from the Federal Emergency Management Agency (FEMA). Data depicts 100-year and 500-year flood zones as defined by FEMA.

NWI: National Wetlands Inventory. This data, available in select counties across the country, was obtained by EDR in 2002, 2005 and 2010 from the U.S. Fish and Wildlife Service.

## HYDROGEOLOGIC INFORMATION

AQUIFLOW$^{R}$ Information System
Source: EDR proprietary database of groundwater flow information
EDR has developed the AQUIFLOW Information System (AIS) to provide data on the general direction of groundwater flow at specific points. EDR has reviewed reports submitted to regulatory authorities at select sites and has extracted the date of the report, hydrogeologically determined groundwater flow direction and depth to water table information.

## GEOLOGIC INFORMATION

Geologic Age and Rock Stratigraphic Unit
Source: P.G. Schruben, R.E. Arndt and W.J. Bawiec, Geology of the Conterminous U.S. at 1:2,500,000 Scale - A digital representation of the 1974 P.B. King and H.M. Beikman Map, USGS Digital Data Series DDS - 11 (1994).

STATSGO: State Soil Geographic Database
Source: Department of Agriculture, Natural Resources Conservation Services
The U.S. Department of Agriculture's (USDA) Natural Resources Conservation Service (NRCS) leads the national Conservation Soil Survey (NCSS) and is responsible for collecting, storing, maintaining and distributing soil survey information for privately owned lands in the United States. A soil map in a soil survey is a representation of soil patterns in a landscape. Soil maps for STATSGO are compiled by generalizing more detailed (SSURGO) soil survey maps.

SSURGO: Soil Survey Geographic Database
Source: Department of Agriculture, Natural Resources Conservation Services (NRCS)
Telephone: 800-672-5559
SSURGO is the most detailed level of mapping done by the Natural Resources Conservation Services, mapping scales generally range from 1:12,000 to 1:63,360. Field mapping methods using national standards are used to construct the soil maps in the Soil Survey Geographic (SSURGO) database. SSURGO digitizing duplicates the original soil survey maps. This level of mapping is designed for use by landowners, townships and county natural resource planning and management.

# PHYSICAL SETTING SOURCE RECORDS SEARCHED

## LOCAL / REGIONAL WATER AGENCY RECORDS

FEDERAL WATER WELLS

PWS: Public Water Systems
Source: EPA/Office of Drinking Water
Telephone: 202-564-3750
Public Water System data from the Federal Reporting Data System. A PWS is any water system which provides water to at least 25 people for at least 60 days annually. PWSs provide water from wells, rivers and other sources.

PWS ENF: Public Water Systems Violation and Enforcement Data
Source: EPA/Office of Drinking Water
Telephone: 202-564-3750
Violation and Enforcement data for Public Water Systems from the Safe Drinking Water Information System (SDWIS) after August 1995. Prior to August 1995, the data came from the Federal Reporting Data System (FRDS).

USGS Water Wells: USGS National Water Inventory System (NWIS)
This database contains descriptive information on sites where the USGS collects or has collected data on surface water and/or groundwater. The groundwater data includes information on wells, springs, and other sources of groundwater.

STATE RECORDS

Water Well Database
Source: Department of Water Resources
Telephone: 916-651-9648

California Drinking Water Quality Database
Source: Department of Public Health
Telephone: 916-324-2319
The database includes all drinking water compliance and special studies monitoring for the state of California since 1984. It consists of over 3,200,000 individual analyses along with well and water system information.

## OTHER STATE DATABASE INFORMATION

California Oil and Gas Well Locations
Source: Department of Conservation
Telephone: 916-323-1779
Oil and Gas well locations in the state.

RADON

State Database: CA Radon
Source: Department of Health Services
Telephone: 916-324-2208
Radon Database for California

Area Radon Information
Source: USGS
Telephone: 703-356-4020
The National Radon Database has been developed by the U.S. Environmental Protection Agency (USEPA) and is a compilation of the EPA/State Residential Radon Survey and the National Residential Radon Survey. The study covers the years 1986 - 1992. Where necessary data has been supplemented by information collected at private sources such as universities and research institutions.

EPA Radon Zones
Source: EPA
Telephone: 703-356-4020
Sections 307 & 309 of IRAA directed EPA to list and identify areas of U.S. with the potential for elevated indoor radon levels.

# PHYSICAL SETTING SOURCE RECORDS SEARCHED

OTHER

Airport Landing Facilities: Private and public use landing facilities
Source: Federal Aviation Administration, 800-457-6656

Epicenters: World earthquake epicenters, Richter 5 or greater
Source: Department of Commerce, National Oceanic and Atmospheric Administration

California Earthquake Fault Lines: The fault lines displayed on EDR's Topographic map are digitized quaternary fault lines, prepared in 1975 by the United State Geological Survey. Additional information (also from 1975) regarding activity at specific fault lines comes from California's Preliminary Fault Activity Map prepared by the California Division of Mines and Geology.

**STREET AND ADDRESS INFORMATION**

© 2010 Tele Atlas North America, Inc. All rights reserved. This material is proprietary and the subject of copyright protection and other intellectual property rights owned by or licensed to Tele Atlas North America, Inc. The use of this material is subject to the terms of a license agreement. You will be held liable for any unauthorized copying or disclosure of this material.

**1122 4th Avenue Development**
1122 4th Avenue, San Diego, California 92101
San Diego, CA 92101

Inquiry Number: 4333767.5
June 24, 2015

# The EDR-City Directory Abstract

Environmental Data Resources Inc

6 Armstrong Road
Shelton, CT 06484
800.352.0050
www.edrnet.com

# TABLE OF CONTENTS

## SECTION

**Executive Summary**

**Findings**

**City Directory Images**

***Thank you for your business.***
Please contact EDR at 1-800-352-0050
with any questions or comments.

**Disclaimer - Copyright and Trademark Notice**

This Report contains certain information obtained from a variety of public and other sources reasonably available to Environmental Data Resources, Inc. It cannot be concluded from this Report that coverage information for the target and surrounding properties does not exist from other sources. **NO WARRANTY EXPRESSED OR IMPLIED, IS MADE WHATSOEVER IN CONNECTION WITH THIS REPORT. ENVIRONMENTAL DATA RESOURCES, INC. SPECIFICALLY DISCLAIMS THE MAKING OF ANY SUCH WARRANTIES, INCLUDING WITHOUT LIMITATION, MERCHANTABILITY OR FITNESS FOR A PARTICULAR USE OR PURPOSE. ALL RISK IS ASSUMED BY THE USER. IN NO EVENT SHALL ENVIRONMENTAL DATA RESOURCES, INC. BE LIABLE TO ANYONE, WHETHER ARISING OUT OF ERRORS OR OMISSIONS, NEGLIGENCE, ACCIDENT OR ANY OTHER CAUSE, FOR ANY LOSS OR DAMAGE, INCLUDING, WITHOUT LIMITATION, SPECIAL, INCIDENTAL, CONSEQUENTIAL, OR EXEMPLARY DAMAGES. ANY LIABILITY ON THE PART OF ENVIRONMENTAL DATA RESOURCES, INC. IS STRICTLY LIMITED TO A REFUND OF THE AMOUNT PAID FOR THIS REPORT.** Purchaser accepts this Report "AS IS". Any analyses, estimates, ratings, environmental risk levels or risk codes provided in this Report are provided for illustrative purposes only, and are not intended to provide, nor should they be interpreted as providing any facts regarding, or prediction orforecast of, any environmental risk for any property. Only a Phase I Environmental Site Assessment performed by an environmental professional can provide information regarding the environmental risk for any property. Additionally, the information provided in this Report is not to be construed as legal advice.

Copyright 2015 by Environmental Data Resources, Inc. All rights reserved. Reproduction in any media or format, in whole or in part, of any report or map of Environmental Data Resources, Inc. or its affiliates is prohibited without prior written permission.

EDR and its logos (including Sanborn and Sanborn Map) are trademarks of Environmental Data Resources, Inc. or its affiliates. All other trademarks used herein are the property of their respective owners.

# EXECUTIVE SUMMARY

## DESCRIPTION

Environmental Data Resources, Inc.'s (EDR) City Directory Abstract is a screening tool designed to assist environmental professionals in evaluating potential liability on a target property resulting from past activities. EDR's City Directory Abstract includes a search and abstract of available city directory data. For each address, the directory lists the name of the corresponding occupant at five year intervals.

Business directories including city, cross reference and telephone directories were reviewed, if available, at approximately five year intervals for the years spanning 1903 through 2013. This report compiles information gathered in this review by geocoding the latitude and longitude of properties identified and gathering information about properties within 660 feet of the target property.

A summary of the information obtained is provided in the text of this report.

## RECORD SOURCES

EDR is licensed to reproduce certain City Directory works. Reproduction of City Directories without permission of the publisher may be a violation of copyright.

Data by
infoUSA®
Copyright©2008
All Rights Reserved

## RESEARCH SUMMARY

The following research sources were consulted in the preparation of this report. An "X" indicates where information was identified in the source and provided in this report.

| Year | Source | TP | Adjoining | Text Abstract | Source Image |
|---|---|---|---|---|---|
| 2013 | Cole Information Services | - | X | X | - |
| | Cole Information Services | X | X | X | - |
| 2008 | Cole Information Services | - | X | X | - |
| | Cole Information Services | X | X | X | - |
| 2006 | Haines Company, Inc. | - | X | X | - |
| 2000 | Haines & Company | - | X | X | X |
| | Haines & Company | X | X | X | X |
| 1995 | PACIFIC BELL WHITE PAGES | - | X | X | - |
| 1992 | PACIFIC BELL WHITE PAGES | - | X | X | - |
| | PACIFIC BELL WHITE PAGES | X | X | X | - |
| 1991 | PACIFIC BELL WHITE PAGES | - | X | X | - |
| 1989 | Pacific Bell | X | X | X | - |
| 1985 | PACIFIC BELL WHITE PAGES | - | X | X | - |
| 1984 | R. L. Polk & Co. | X | X | X | X |
| 1980 | Pacific Telephone | X | X | X | X |

# EXECUTIVE SUMMARY

| Year | Source | TP | Adjoining | Text Abstract | Source Image |
|---|---|---|---|---|---|
| 1980 | R. L. Polk & Co. | X | X | X | X |
| 1976 | Luskey Brothers & Co., Inc. | - | - | - | - |
| 1975 | R. L. Polk & Co. | X | X | X | X |
| 1971 | Community Directory Co. | - | X | X | - |
| 1970 | John M. Ducy | X | X | X | - |
| 1966 | R. L. Polk & Co. | X | X | X | X |
| 1965 | Community Directory Co. | - | X | X | - |
| 1962 | Community Directory Co. | - | X | X | - |
| 1961 | R. L. Polk & Co. | X | X | X | X |
| 1960 | The Pacific Telephone  Telegraph Co. | X | X | X | - |
| 1956 | R. L. Polk & Co. | - | - | - | - |
| 1955 | R. L. Polk & Co. | X | X | X | - |
| 1952 | R. L. Polk & Co. of California | X | X | X | X |
| 1950 | The Pacific Telephone & Telegraph Co. | - | X | X | - |
| 1948 | San Diego Directory Co. | X | X | X | X |
| 1945 | San Diego Directory Co. | X | X | X | - |
| 1943 | San Diego Directory Co. | - | X | X | X |
|  | San Diego Directory Co. | X | X | X | X |
| 1940 | San Diego Directory Co. | - | - | - | - |
| 1938 | San Diego Directory Co. | X | X | X | X |
| 1933 | San Diego Directory Co. | X | X | X | X |
| 1927 | San Diego Directory Co. | - | X | X | - |
|  | San Diego Directory Co. | - | X | X | X |
|  | San Diego Directory Co. | X | X | X | X |
| 1921 | San Diego Directory Co. Inc. | - | X | X | - |
|  | San Diego Directory Co. Inc. | X | X | X | - |
| 1907 | San Diego Directory Co. | - | X | X | - |
| 1903 | San Diego Directory Co. | - | X | X | - |

# EXECUTIVE SUMMARY

## SELECTED ADDRESSES

The following addresses were selected by the client, for EDR to research. An "X" indicates where information was identified.

| ***Address*** | ***Type*** | ***Findings*** |
|---|---|---|
| 1100 3rd Avenue San Diego California 92101 | Client Entered | X |
| 1120 4th Avenue San Diego California 92101 | Client Entered | X |
| 1110 3rd Avenue San Diego California 92101 | Client Entered | X |
| 1104 4th Avenue San Diego California 92101 | Client Entered | X |
| 1102 4th Avenue San Diego California 92101 | Client Entered | X |
| 320 C Street San Diego California 92101 | Client Entered | X |
| 304 C Street San Diego California 92101 | Client Entered | X |
| 336 C Street San Diego California 92101 | Client Entered | X |
| 345 B Street San Diego California 92101 | Client Entered | X |
| 320 B Street San Diego California 92101 | Client Entered | X |

**1122 4th Avenue Development**
1122 4th Avenue, San Diego, California 92101
San Diego, CA 92101

Inquiry Number: 4333767.6s
July 1, 2015

# EDR Vapor Encroachment Screen

## Prepared using EDR's Vapor Encroachment Worksheet

EDR® Environmental Data Resources Inc

6 Armstrong Road, 4th floor
Shelton, CT 06484
Toll Free: 800.352.0050
www.edrnet.com

# TABLE OF CONTENTS


| SECTION | PAGE |
|---|---|
| **Executive Summary** | **ES1** |
| **Primary Map** | **2** |
| **Secondary Map** | **3** |
| **Aerial Photography** | **4** |
| **Map Findings** | **5** |
| **Record Sources and Currency** | **GR-1** |


***Thank you for your business.***
Please contact EDR at 1-800-352-0050
with any questions or comments.


**Disclaimer - Copyright and Trademark Notice**

The EDR Vapor Encroachment Worksheet enables EDR's customers to make certain online modifications that effects maps, text and calculations contained in this Report. As a result, maps, text and calculations contained in this Report may have been so modified. EDR has not taken any action to verify any such modifications, and this report and the findings set forth herein must be read in light of this fact. Environmental Data Resources shall not be responsible for any customer's decision to include or not include in any final report any records determined to be within the relevant minimum search distances.

This report contains information obtained from a variety of public and other sources reasonably available to Environmental Data Resources, Inc. It cannot be concluded from this Report that coverage information for the target and surrounding properties does not exist from other sources. **NO WARRANTY EXPRESSED OR IMPLIED, IS MADE WHATSOEVER IN CONNECTION WITH THIS REPORT. ENVIRONMENTAL DATA RESOURCES, INC. SPECIFICALLY DISCLAIMS THE MAKING OF ANYSUCH WARRANTIES, INCLUDING WITHOUT LIMITATION, MERCHANTABILITY OR FITNESS FOR A PARTICULAR USE OR PURPOSE. ALL RISK IS ASSUMED BY THE USER. IN NO EVENT SHALL ENVIRONMENTAL DATA RESOURCES, INC. BE LIABLE TO ANYONE, WHETHER ARISING OUT OF ERRORS OR OMISSIONS, NEGLIGENCE, ACCIDENT OR ANY OTHER CAUSE, FOR ANY LOSS OR DAMAGE, INCLUDING, WITHOUT LIMITATION, SPECIAL, INCIDENTAL, CONSEQUENTIAL, OR EXEMPLARY DAMAGES.ANY LIABILITY ON THE PART OF ENVIRONMENTAL DATA RESOURCES, INC. IS STRICTLY LIMITED TO A REFUND OF THE AMOUNT PAID FOR THIS REPORT.** Purchaser accepts this report "AS IS". Any analyses, estimates, ratings, or risk codes provided in this report are provided for illustrative purposes only, and are not intended to provide, nor should they be interpreted as providing any facts regarding, or prediction or forecast of, any environmental risk for any property. Only a Phase I Environmental Site Assesment performed by an environmental professional can produce information regarding the environmental risk for any property. Additionally, the information provided in this Report is not to be construed as legal advice.

Copyright 2015 by Environmental Data Resources, Inc. All rights reserved. Reproduction in any media or format, in whole or in part, of any report or map of Environmental Data Resources, Inc., or its affiliates, is prohibited without prior written permission.

EDR and its logos (including Sanborn and Sanborn Map) are trademarks of Environmental Data Resources, Inc. or its affiliates. All other trademarks used herein are the property of their respective owners.

# EXECUTIVE SUMMARY

A search of available environmental records was conducted by Environmental Data Resources, Inc (EDR). The report was designed to assist parties seeking to meet the search requirements of the ASTM Standard Practice for Assessment of Vapor Encroachment into Structures on Property Involved in Real Estate Transactions (E 2600-10).

| STANDARD ENVIRONMENTAL RECORDS | Maximum Search Distance* | Summary property | 1/10 | 1/10 - 1/3 |
|---|---|---|---|---|
| Federal NPL | 0.333 | 0 | 0 | 0 |
| Federal CERCLIS | 0.333 | 0 | 0 | 0 |
| Federal RCRA CORRACTS facilities list | 0.333 | 0 | 0 | 0 |
| Federal RCRA TSD facilities list | 0.333 | 0 | 0 | 0 |
| Federal RCRA generators list | property | 0 | - | - |
| Federal institutional controls / engineering controls registries | 0.333 | 0 | 0 | 0 |
| Federal ERNS list | property | 0 | - | - |
| State and tribal - equivalent NPL | 0.333 | 0 | 0 | 0 |
| State and tribal - equivalent CERCLIS | 0.333 | 0 | 0 | 6 |
| State and tribal landfill / solid waste disposal | 0.333 | 0 | 0 | 0 |
| State and tribal leaking storage tank lists | 0.333 | 0 | 2 | 70 |
| State and tribal registered storage tank lists | property | 0 | - | - |
| State and tribal institutional control / engineering control registries | not searched | - | - | - |
| State and tribal voluntary cleanup sites | 0.333 | 0 | 0 | 0 |
| State and tribal Brownfields sites | not searched | - | - | - |
| Other Standard Environmental Records | 0.333 | 0 | 2 | 40 |

| HISTORICAL USE RECORDS | | | | |
|---|---|---|---|---|
| Former manufactured Gas Plants | 0.333 | 0 | 0 | 0 |
| Historical Gas Stations | 0.25 | 0 | 44 | 114 |
| Historical Dry Cleaners | 0.25 | 0 | 48 | 130 |
| Exclusive Recovered Govt. Archives | property | 0 | - | - |

*Each category may include several separate databases, each having a different search distance. For each category, the table reports the maximum search distance applied. See the section 'Record Sources and Currency' for information on individual databases.

# EXECUTIVE SUMMARY

## TARGET PROPERTY INFORMATION

### ADDRESS

1122 4TH AVENUE DEVELOPMENT
1122 4TH AVENUE, SAN DIEGO, CALIFORNIA 92101
SAN DIEGO, CA 92101

### COORDINATES

| | |
|---|---|
| Latitude (North): | 32.717 - 32° 43′ 1.1965942″ |
| Longitude (West): | 117.1612 - 117° 9′ 40.325317″ |
| Elevation: | 63 ft. above sea level |

# EXECUTIVE SUMMARY

**PHYSICAL SETTING INFORMATION**

| | |
|---|---|
| Flood Zone: | Available |
| NWI Wetlands: | Available |

**AQUIFLOW®**

Search Radius: 0.333 Mile.

| Map ID<br>Direction<br>Distance<br>Elevation | | | Database | EDR ID Number |
|---|---|---|---|---|
| **2 ←<br>WNW<br>1/10 - 1/3 mile<br>Lower** | Site ID:<br>Groundwater Flow:<br>Shallow Water Depth:<br>Deep Water Depth:<br>Average Water Depth:<br>Date: | Not Reported<br>W<br>Not Reported<br>Not Reported<br>38<br>11/06/1998 | **AQUIFLOW** | **55067** |
| **1G ←<br>WNW<br>1/10 - 1/3 mile<br>Lower** | Site ID:<br>Groundwater Flow:<br>Shallow Water Depth:<br>Deep Water Depth:<br>Average Water Depth:<br>Date: | Not Reported<br>W<br>Not Reported<br>Not Reported<br>38<br>11/06/1998 | **AQUIFLOW** | **55067** |

**DOMINANT SOIL COMPOSITION IN GENERAL AREA OF TARGET PROPERTY**

The U.S. Department of Agriculture's (USDA) Soil Conservation Service (SCS) leads the National Cooperative Soil Survey (NCSS) and is responsible for collecting, storing, maintaining and distributing soil survey information for privately owned lands in the United States. A soil map in a soil survey is a representation of soil patterns in a landscape. The following information is based on Soil Conservation Service SSURGO data.

**Soil Map ID: 1**

| | |
|---|---|
| Soil Component Name: | URBAN LAND |
| Soil Surface Texture: | variable |
| Hydrologic Group: | Not reported |
| Soil Drainage Class:<br>Hydric Status: | Not hydric |
| Corrosion Potential - Uncoated Steel: | Not Reported |
| Depth to Bedrock Min: | > 0 inches |
| Depth to Watertable Min: | > 0 inches |

# EXECUTIVE SUMMARY

| Soil Layer Information | | | | | | | |
|---|---|---|---|---|---|---|---|
| | Boundary | | | Classification | | Saturated hydraulic conductivity micro m/sec | Soil Reaction (pH) |
| Layer | Upper | Lower | Soil Texture Class | AASHTO Group | Unified Soil | | |
| 1 | 0 inches | 5 inches | variable | Not reported | Not reported | Max:<br>Min: | Max: Min: |

# EXECUTIVE SUMMARY

## SEARCH RESULTS

Unmappable (orphan) sites are not considered in the foregoing analysis.

## STANDARD ENVIRONMENTAL RECORDS

| Name | Address | Dist/Dir | Map ID | Page |
|---|---|---|---|---|
| BANK OF AMERICA PLAZA | 450 "B" STREET | <1/10 NNE | ▲ F35 | 71 |
| SAN DIEGO CO. SAM: State and tribal leaking storage tank lists<br>HIST UST: State and tribal registered storage tank lists<br>San Diego Co. HMMD: Other Standard Environmental Records<br>SLIC: State and tribal leaking storage tank lists | | | | |
| ARMED FORCES YMCA | 500 BROADWAY | <1/10 SE | ▲ J78 | 117 |
| SAN DIEGO CO. SAM: State and tribal leaking storage tank lists<br>LUST: State and tribal leaking storage tank lists<br>HIST CORTESE: Other Standard Environmental Records<br>San Diego Co. HMMD: Other Standard Environmental Records | | | | |
| INTERGULF - TREO DEVELOPMENT | 600 WEST B STREET | 1/10 - 1/3 ENE | ▲ F111 | 156 |
| LUST: State and tribal leaking storage tank lists<br>ENVIROSTOR: State and tribal - equivalent CERCLIS | | | | |
| 225 BROADWAY BLDG | 225 BROADWAY | 1/10 - 1/3 SSW | ▼ G113 | 159 |
| SAN DIEGO CO. SAM: State and tribal leaking storage tank lists<br>LUST: State and tribal leaking storage tank lists<br>HIST CORTESE: Other Standard Environmental Records<br>San Diego Co. HMMD: Other Standard Environmental Records | | | | |
| HOME SAVINGS BLDG | 225 BROADWAY | 1/10 - 1/3 SSW | ▼ G115 | 163 |
| LUST: State and tribal leaking storage tank lists<br>HIST UST: State and tribal registered storage tank lists | | | | |
| SDCTY-FIRE STATION #01 | 1222 01ST AV | 1/10 - 1/3 WNW | ▼ O123 | 172 |
| UST: State and tribal registered storage tank lists<br>SAN DIEGO CO. SAM: State and tribal leaking storage tank lists<br>San Diego Co. HMMD: Other Standard Environmental Records<br>SLIC: State and tribal leaking storage tank lists | | | | |
| COMERICA BANK BUILDING | 600 B ST | 1/10 - 1/3 ENE | ▲ M139 | 205 |
| SAN DIEGO CO. SAM: State and tribal leaking storage tank lists<br>San Diego Co. HMMD: Other Standard Environmental Records | | | | |
| NOMURA CDO2007-2-600 B ST LLC | 600 B ST | 1/10 - 1/3 ENE | ▲ M140 | 207 |
| LUST: State and tribal leaking storage tank lists<br>HIST CORTESE: Other Standard Environmental Records<br>San Diego Co. HMMD: Other Standard Environmental Records<br>SLIC: State and tribal leaking storage tank lists<br>HAZNET: Other Standard Environmental Records | | | | |
| SPRECKELS BLDG | 121 BROADWAY | 1/10 - 1/3 SW | ▼ L144 | 215 |
| SAN DIEGO CO. SAM: State and tribal leaking storage tank lists<br>San Diego Co. HMMD: Other Standard Environmental Records | | | | |
| SPRECKLES BUILDING | 121 BROADWAY | 1/10 - 1/3 SW | ▼ L145 | 217 |
| LUST: State and tribal leaking storage tank lists<br>HIST CORTESE: Other Standard Environmental Records<br>San Diego Co. HMMD: Other Standard Environmental Records | | | | |

# EXECUTIVE SUMMARY

| Name | Address | Dist/Dir | Map ID | Page |
|---|---|---|---|---|
| CM AUTO PARTS | 101 BROADWAY | 1/10 - 1/3 WSW | ▼ L164 | 239 |
| HIST CORTESE: Other Standard Environmental Records<br>San Diego Co. HMMD: Other Standard Environmental Records | | | | |
| GREYHOUND LINES INC | 120 W BROADWAY | 1/10 - 1/3 WSW | ▼ L170 | 245 |
| RCRA-SQG: Federal RCRA generators list<br>FINDS: Other Standard Environmental Records<br>UST: State and tribal registered storage tank lists<br>SAN DIEGO CO. SAM: State and tribal leaking storage tank lists<br>LUST: State and tribal leaking storage tank lists<br>San Diego Co. HMMD: Other Standard Environmental Records<br>HAZNET: Other Standard Environmental Records | | | | |
| BANK OF AMERICA PROPERTY | 1371 05TH AV | 1/10 - 1/3 NNE | ▲ Q181 | 273 |
| SAN DIEGO CO. SAM: State and tribal leaking storage tank lists<br>SLIC: State and tribal leaking storage tank lists<br>San Diego Co. HMMD: Other Standard Environmental Records | | | | |
| 646 A STREET | 646 A STREET | 1/10 - 1/3 NE | ▲ P190 | 283 |
| SLIC: State and tribal leaking storage tank lists | | | | |
| HBJ REAL PROPERTY | 1356 06TH AV | 1/10 - 1/3 NNE | ▲ Q207 | 300 |
| SAN DIEGO CO. SAM: State and tribal leaking storage tank lists<br>SLIC: State and tribal leaking storage tank lists<br>San Diego Co. HMMD: Other Standard Environmental Records | | | | |
| WEGEFORTH PROPERTY | 525 E ST | 1/10 - 1/3 SSE | ▼ Y216 | 310 |
| SAN DIEGO CO. SAM: State and tribal leaking storage tank lists<br>SLIC: State and tribal leaking storage tank lists<br>San Diego Co. HMMD: Other Standard Environmental Records<br>ENVIROSTOR: State and tribal - equivalent CERCLIS | | | | |
| COUNTY OF SD-MUNI CT-CIVIL DIV | 1409 04TH AV | 1/10 - 1/3 N | ▲ Z218 | 314 |
| SAN DIEGO CO. SAM: State and tribal leaking storage tank lists<br>San Diego Co. HMMD: Other Standard Environmental Records<br>SLIC: State and tribal leaking storage tank lists | | | | |
| SYMPHONY TOWERS SITE | 1267 7TH | 1/10 - 1/3 ENE | ▲ P221 | 318 |
| LUST: State and tribal leaking storage tank lists<br>HIST CORTESE: Other Standard Environmental Records | | | | |
| GREYHOUND LINES | 539 01ST AV | 1/10 - 1/3 SSE | ▼ Y223 | 321 |
| SAN DIEGO CO. SAM: State and tribal leaking storage tank lists<br>San Diego Co. HMMD: Other Standard Environmental Records<br>SLIC: State and tribal leaking storage tank lists | | | | |
| COUNTY COURTHOUSE JCC-AOC #37-A1 | 220 W BROADWAY | 1/10 - 1/3 WSW | ▼ V241 | 342 |
| SWEEPS UST: State and tribal registered storage tank lists<br>SAN DIEGO CO. SAM: State and tribal leaking storage tank lists<br>San Diego Co. HMMD: Other Standard Environmental Records<br>SLIC: State and tribal leaking storage tank lists | | | | |
| SPP REAL ESTATE, INC | 750 B ST | 1/10 - 1/3 ENE | ▲ AD242 | 348 |
| SAN DIEGO CO. SAM: State and tribal leaking storage tank lists<br>LUST: State and tribal leaking storage tank lists | | | | |

# EXECUTIVE SUMMARY

| Name | Address | Dist/Dir | Map ID | Page |
|---|---|---|---|---|
| COUNTY OF SAN DIEGO | 1251 UNION ST | 1/10 - 1/3 WNW | ▼ AK274 | 381 |
| SWEEPS UST: State and tribal registered storage tank lists<br>SAN DIEGO CO. SAM: State and tribal leaking storage tank lists<br>LUST: State and tribal leaking storage tank lists<br>HIST CORTESE: Other Standard Environmental Records<br>San Diego Co. HMMD: Other Standard Environmental Records | | | | |
| SAN DIEGO GAS & ELEC STATION B | 714 E ST W | 1/10 - 1/3 SE | ▼ AE298 | 421 |
| LUST: State and tribal leaking storage tank lists | | | | |
| EDWARD J. SCHWARTZ FED BLDG | 880 FRONT ST | 1/10 - 1/3 SW | ▼ AC308 | 431 |
| SAN DIEGO CO. SAM: State and tribal leaking storage tank lists<br>San Diego Co. HMMD: Other Standard Environmental Records | | | | |
| FEDERAL OFFICE BUILDING | 880 FRONT ST | 1/10 - 1/3 SW | ▼ AC309 | 433 |
| SWEEPS UST: State and tribal registered storage tank lists<br>HIST UST: State and tribal registered storage tank lists<br>SLIC: State and tribal leaking storage tank lists | | | | |
| SHL DEVELOPMENT | 1501 5TH AVE | 1/10 - 1/3 NNE | ▲ AP314 | 439 |
| SWEEPS UST: State and tribal registered storage tank lists<br>LUST: State and tribal leaking storage tank lists<br>HIST CORTESE: Other Standard Environmental Records | | | | |
| HOWARD JOHNSONS | 1430 7TH | 1/10 - 1/3 NE | ▲ AI317 | 443 |
| LUST: State and tribal leaking storage tank lists<br>HIST CORTESE: Other Standard Environmental Records<br>CHMIRS: Other Standard Environmental Records | | | | |
| BLUE SKY SAN DIEGO | 840 B STREET | 1/10 - 1/3 ENE | ▲ AD328 | 456 |
| SLIC: State and tribal leaking storage tank lists | | | | |
| HOLIDAY INN EXPRESS | 1430 07TH AV | 1/10 - 1/3 NNE | ▲ AI338 | 466 |
| SAN DIEGO CO. SAM: State and tribal leaking storage tank lists<br>LUST: State and tribal leaking storage tank lists<br>San Diego Co. HMMD: Other Standard Environmental Records | | | | |
| CHILCOTE | NONE BALBOA & MORE SW COR | 1/10 - 1/3 ESE | ▲ AS352 | 485 |
| SLIC: State and tribal leaking storage tank lists | | | | |
| BEECH ST & 04TH AV PROJECT | 1515 04TH AV | 1/10 - 1/3 N | ▲ AP359 | 492 |
| SAN DIEGO CO. SAM: State and tribal leaking storage tank lists<br>LUST: State and tribal leaking storage tank lists | | | | |
| 630 F ST LLC | 630 F ST | 1/10 - 1/3 SSE | ▼ AV365 | 499 |
| SAN DIEGO CO. SAM: State and tribal leaking storage tank lists | | | | |
| 630 F ST LLC | 630 F ST | 1/10 - 1/3 SSE | ▼ AV366 | 500 |
| LUST: State and tribal leaking storage tank lists | | | | |
| EL CORTEZ HOTEL | 702 ASH ST | 1/10 - 1/3 NE | ▲ AW369 | 504 |

# EXECUTIVE SUMMARY

| Name | Address | Dist/Dir | Map ID | Page |
|---|---|---|---|---|
| SAN DIEGO CO. SAM: State and tribal leaking storage tank lists<br>LUST: State and tribal leaking storage tank lists<br>HIST CORTESE: Other Standard Environmental Records<br>SLIC: State and tribal leaking storage tank lists<br>San Diego Co. HMMD: Other Standard Environmental Records<br>HAZNET: Other Standard Environmental Records | | | | |
| SHL DEVELOPMENT CORP<br>SAN DIEGO CO. SAM: State and tribal leaking storage tank lists<br>LUST: State and tribal leaking storage tank lists<br>San Diego Co. HMMD: Other Standard Environmental Records | 1501 05TH AV | 1/10 - 1/3 N | ▲ AP371 | 511 |
| LITTLY ITALY NIEGHBORHOOD DEV<br>SAN DIEGO CO. SAM: State and tribal leaking storage tank lists<br>SLIC: State and tribal leaking storage tank lists | 640 BEECH ST | 1/10 - 1/3 NNE | ▲ AI372 | 514 |
| FIVE STAR PARKING<br>SAN DIEGO CO. SAM: State and tribal leaking storage tank lists<br>LUST: State and tribal leaking storage tank lists<br>San Diego Co. HMMD: Other Standard Environmental Records | 1555 05TH AV | 1/10 - 1/3 NNE | ▲ AP373 | 515 |
| ALLRIGHT PARKING<br>SWEEPS UST: State and tribal registered storage tank lists<br>LUST: State and tribal leaking storage tank lists | 1555 5TH AVE | 1/10 - 1/3 N | ▲ AP374 | 521 |
| COURT HOUSE EXPANSION (VAP)<br>SLIC: State and tribal leaking storage tank lists | 1143 STATE STREET | 1/10 - 1/3 W | ▼ AJ375 | 524 |
| COURT HOUSE EXPANSION (LOP)<br>LUST: State and tribal leaking storage tank lists | 1143 STATE STREET | 1/10 - 1/3 W | ▼ AJ376 | 525 |
| SAN DIEGO SQUARE<br>SLIC: State and tribal leaking storage tank lists | 1045 9TH AVENUE | 1/10 - 1/3 ESE | ▲ AX377 | 528 |
| CORONADO UNIFIED SCHOOL<br>LUST: State and tribal leaking storage tank lists<br>HIST CORTESE: Other Standard Environmental Records | 803 7TH AVE | 1/10 - 1/3 SE | ▼ AV378 | 531 |
| FRONT AND BEECH<br>SAN DIEGO CO. SAM: State and tribal leaking storage tank lists<br>LUST: State and tribal leaking storage tank lists | 1501 FRONT ST | 1/10 - 1/3 NW | ▲ AY379 | 533 |
| GREAT AMERICAN BANK<br>LUST: State and tribal leaking storage tank lists | 912-940 B ST | 1/10 - 1/3 ENE | ▲ AR380 | 535 |
| W-HOTEL SAN DIEGO<br>ENVIROSTOR: State and tribal - equivalent CERCLIS | 114-58-1168 STATE STREET | 1/10 - 1/3 W | ▼ AZ381 | 536 |
| W-HOTEL SAN DIEGO<br>SLIC: State and tribal leaking storage tank lists | NONE STATE ST | 1/10 - 1/3 W | ▼ AZ382 | 538 |
| SETON<br>LUST: State and tribal leaking storage tank lists<br>SLIC: State and tribal leaking storage tank lists | NONE B ST | 1/10 - 1/3 ENE | ▲ AR383 | 539 |

# EXECUTIVE SUMMARY

| Name | Address | Dist/Dir | Map ID | Page |
|---|---|---|---|---|
| 6TH AV & F ST | 735 06TH AV | 1/10 - 1/3 SSE | ▼ AV384 | 541 |
| SAN DIEGO CO. SAM: State and tribal leaking storage tank lists<br>SLIC: State and tribal leaking storage tank lists<br>San Diego Co. HMMD: Other Standard Environmental Records | | | | |
| EVRDA VAP 9TH AV SO OF IMPER. | NONE 09TH AV SOUTH OF IMP | 1/10 - 1/3 E | ▲ AX385 | 546 |
| SLIC: State and tribal leaking storage tank lists | | | | |
| APERTURE, FORMER FORD AUTO CARE | 1454 UNION ST | 1/10 - 1/3 NW | ▼ BA386 | 549 |
| SLIC: State and tribal leaking storage tank lists | | | | |
| APERTURE, FORMER FORD AUTO CARE | 1454 UNION ST | 1/10 - 1/3 NW | ▼ BA387 | 550 |
| SAN DIEGO CO. SAM: State and tribal leaking storage tank lists | | | | |
| NORTH BLOCK LOFTS | 735 6TH AVE. | 1/10 - 1/3 SSE | ▼ AV388 | 551 |
| ENVIROSTOR: State and tribal - equivalent CERCLIS | | | | |
| HORTON PLAZA AT0068 | 200 G ST | 1/10 - 1/3 SSW | ▼ 389 | 553 |
| SWEEPS UST: State and tribal registered storage tank lists<br>SAN DIEGO CO. SAM: State and tribal leaking storage tank lists<br>LUST: State and tribal leaking storage tank lists<br>HIST CORTESE: Other Standard Environmental Records<br>San Diego Co. HMMD: Other Standard Environmental Records | | | | |
| 9TH & BROADWAY | 929 9TH AVENUE | 1/10 - 1/3 ESE | ▲ 390 | 557 |
| SLIC: State and tribal leaking storage tank lists | | | | |
| PALADION PARTNERS LIMITED | 777 FRONT ST | 1/10 - 1/3 SSW | ▼ BB391 | 558 |
| SWEEPS UST: State and tribal registered storage tank lists<br>SAN DIEGO CO. SAM: State and tribal leaking storage tank lists<br>LUST: State and tribal leaking storage tank lists<br>HIST CORTESE: Other Standard Environmental Records | | | | |
| CEDAR STREET HIGH RISE | 1550 FRONT ST | 1/10 - 1/3 NW | ▲ AY392 | 561 |
| SAN DIEGO CO. SAM: State and tribal leaking storage tank lists<br>SLIC: State and tribal leaking storage tank lists | | | | |
| S. BLOCK DEVELOPMENT- LOFTS | 6TH AVE. & G ST. | 1/10 - 1/3 SSE | ▼ BC393 | 562 |
| SLIC: State and tribal leaking storage tank lists | | | | |
| FORMER LANE FIELD | 970 BROADWAY | 1/10 - 1/3 ESE | ▲ AX394 | 563 |
| SLIC: State and tribal leaking storage tank lists | | | | |
| CABOT CABOT & FORBES | 501 C ST | 1/10 - 1/3 W | ▼ BD395 | 564 |
| UST: State and tribal registered storage tank lists<br>SWEEPS UST: State and tribal registered storage tank lists<br>SAN DIEGO CO. SAM: State and tribal leaking storage tank lists<br>LUST: State and tribal leaking storage tank lists<br>San Diego Co. HMMD: Other Standard Environmental Records | | | | |
| CABOT, CABOT & FORBES | 501 C ST | 1/10 - 1/3 W | ▼ BD396 | 570 |
| LUST: State and tribal leaking storage tank lists | | | | |

# EXECUTIVE SUMMARY

| Name | Address | Dist/Dir | Map ID | Page |
|---|---|---|---|---|
| ARCO/SMOG PROS | 1266 10TH AV | 1/10 - 1/3 ENE | ▲ BE397 | 571 |
| SAN DIEGO CO. SAM: State and tribal leaking storage tank lists<br>LUST: State and tribal leaking storage tank lists<br>HIST CORTESE: Other Standard Environmental Records<br>SLIC: State and tribal leaking storage tank lists<br>San Diego Co. HMMD: Other Standard Environmental Records | | | | |
| ARCO/SMOG PROS | 1266 10TH AVE | 1/10 - 1/3 ENE | ▲ BE398 | 578 |
| SWEEPS UST: State and tribal registered storage tank lists<br>LUST: State and tribal leaking storage tank lists | | | | |
| MIDAS MUFFLER(FORMER) | 668 SIXTH AVENUE | 1/10 - 1/3 SSE | ▼ BC399 | 582 |
| ENVIROSTOR: State and tribal - equivalent CERCLIS | | | | |
| MIDAS MUFFLER | 668 06TH AV | 1/10 - 1/3 SSE | ▼ BC400 | 584 |
| SAN DIEGO CO. SAM: State and tribal leaking storage tank lists<br>LUST: State and tribal leaking storage tank lists<br>SLIC: State and tribal leaking storage tank lists<br>San Diego Co. HMMD: Other Standard Environmental Records | | | | |
| FORMER MIDAS MUFFLER | 668 6TH AVE | 1/10 - 1/3 SSE | ▼ BC401 | 588 |
| LUST: State and tribal leaking storage tank lists | | | | |
| DOWNTOWN INNS OF AMERICA | 702 07TH ST | 1/10 - 1/3 SSE | ▼ BC402 | 589 |
| SAN DIEGO CO. SAM: State and tribal leaking storage tank lists<br>SLIC: State and tribal leaking storage tank lists<br>San Diego Co. HMMD: Other Standard Environmental Records | | | | |
| MR. DAVE ALLSBROOK | 636 01ST AV | 1/10 - 1/3 SSW | ▼ BB403 | 592 |
| SAN DIEGO CO. SAM: State and tribal leaking storage tank lists<br>San Diego Co. HMMD: Other Standard Environmental Records<br>SLIC: State and tribal leaking storage tank lists | | | | |
| VACANT SITE-DEVELOPMENT | 702 7TH ST | 1/10 - 1/3 SSE | ▼ BC404 | 594 |
| SWEEPS UST: State and tribal registered storage tank lists<br>LUST: State and tribal leaking storage tank lists<br>HIST CORTESE: Other Standard Environmental Records | | | | |
| THE IRVINE COMPANY LLC/501 W BROADWAY | 501 W BROADWAY | 1/10 - 1/3 WSW | ▼ BF405 | 597 |
| SAN DIEGO CO. SAM: State and tribal leaking storage tank lists<br>San Diego Co. HMMD: Other Standard Environmental Records | | | | |
| KOLL CENTER | 501 W BROADWAY | 1/10 - 1/3 WSW | ▼ BF406 | 600 |
| SLIC: State and tribal leaking storage tank lists<br>San Diego Co. HMMD: Other Standard Environmental Records | | | | |
| BOB STIVERS SHELL | 1011 A ST | 1/10 - 1/3 ENE | ▲ BE407 | 603 |
| LUST: State and tribal leaking storage tank lists<br>HIST CORTESE: Other Standard Environmental Records | | | | |
| SHELL | 1011 A ST | 1/10 - 1/3 ENE | ▲ BE408 | 608 |
| EMI: Other Standard Environmental Records<br>LUST: State and tribal leaking storage tank lists | | | | |

# EXECUTIVE SUMMARY

| Name | Address | Dist/Dir | Map ID | Page |
|---|---|---|---|---|
| BOB STIVERS SHELL | 1011 A ST | 1/10 - 1/3 ENE | ▲ BE409 | 615 |
| UST: State and tribal registered storage tank lists<br>SWEEPS UST: State and tribal registered storage tank lists<br>SAN DIEGO CO. SAM: State and tribal leaking storage tank lists<br>San Diego Co. HMMD: Other Standard Environmental Records | | | | |
| CONTINENTAL CLEANERS | 1470 STATE STREET | 1/10 - 1/3 NW | ▼ BA410 | 627 |
| ENVIROSTOR: State and tribal - equivalent CERCLIS | | | | |
| CONTINENTAL CLEANERS & LAUNDRY | 1470 STATE ST | 1/10 - 1/3 NW | ▼ BA411 | 629 |
| SAN DIEGO CO. SAM: State and tribal leaking storage tank lists<br>San Diego Co. HMMD: Other Standard Environmental Records<br>SLIC: State and tribal leaking storage tank lists | | | | |
| SOUTH BLOCK LOFTS | 655 06TH AV | 1/10 - 1/3 SSE | ▼ BC412 | 631 |
| SAN DIEGO CO. SAM: State and tribal leaking storage tank lists<br>SLIC: State and tribal leaking storage tank lists | | | | |
| SPEEDY CLEAN SPECIALISTS INC | 1001 BROADWAY | 1/10 - 1/3 ESE | ▲ 413 | 632 |
| EMI: Other Standard Environmental Records<br>HIST CORTESE: Other Standard Environmental Records<br>San Diego Co. HMMD: Other Standard Environmental Records | | | | |
| CEDAR GATEWAY | 1620 06TH AV | 1/10 - 1/3 NNE | ▲ 414 | 639 |
| SLIC: State and tribal leaking storage tank lists | | | | |

**HISTORICAL USE RECORDS**

| Name | Address | Dist/Dir | Map ID | Page |
|---|---|---|---|---|
| MILT S SERVICE | 1099 3D AVE | <1/10 WSW | ▼ A1 | 37 |
| EDR US Hist Auto Stat: Historical Gas Stations | | | | |
| FALLON MARTIN | 1160 3D | <1/10 WNW | ▼ A2 | 38 |
| EDR US Hist Cleaners: Historical Dry Cleaners | | | | |
| TIOGO GARAGE | 1155 3D | <1/10 WNW | ▼ A3 | 39 |
| EDR US Hist Auto Stat: Historical Gas Stations | | | | |
| RENO S CHEVRON STATION | 1149 3D AVE | <1/10 WNW | ▼ A4 | 40 |
| EDR US Hist Auto Stat: Historical Gas Stations | | | | |
| DAUGHERTY & BAADER | 1144 3D | <1/10 WNW | ▼ A5 | 41 |
| EDR US Hist Auto Stat: Historical Gas Stations | | | | |
| SECHRIST C F | 1143 3D | <1/10 WNW | ▼ A6 | 42 |
| EDR US Hist Auto Stat: Historical Gas Stations | | | | |
| LYNCH BERT | 1140 3D | <1/10 WNW | ▼ A7 | 43 |
| EDR US Hist Auto Stat: Historical Gas Stations | | | | |
| 401 B ST | 401 B ST | <1/10 N | ▲ B8 | 44 |
| EDR US Hist Auto Stat: Historical Gas Stations | | | | |

# EXECUTIVE SUMMARY

| Name | Address | Dist/Dir | Map ID | Page |
|---|---|---|---|---|
| BALLOON DYE WORKS<br>EDR US Hist Cleaners: Historical Dry Cleaners | 1102 4TH | <1/10 SSE | ▲ A9 | 45 |
| LORY PARISIAN CLEANING AND DYEING CO<br>EDR US Hist Cleaners: Historical Dry Cleaners | 1114 3D | <1/10 W | ▼ A10 | 46 |
| WESTERN HAT WORKS<br>EDR US Hist Cleaners: Historical Dry Cleaners | 1202 3RD AVE | <1/10 NW | ▼ C11 | 47 |
| SNOW & MC ALISTER<br>EDR US Hist Cleaners: Historical Dry Cleaners | 414 B | <1/10 NNE | ▲ B12 | 48 |
| JOHN S HAT SHOP<br>EDR US Hist Cleaners: Historical Dry Cleaners | 418 B | <1/10 NNE | ▲ B13 | 49 |
| CHAPIN BROS SERVICE<br>EDR US Hist Auto Stat: Historical Gas Stations | 1084 3D AVE | <1/10 WSW | ▼ A14 | 50 |
| CHEJSTOVSKY FRANK<br>EDR US Hist Cleaners: Historical Dry Cleaners | 1222 4TH | <1/10 N | ▲ B15 | 51 |
| MALANGA BROS<br>EDR US Hist Cleaners: Historical Dry Cleaners | 1220 3RD AVE | <1/10 NW | ▲ C16 | 52 |
| ANFANGER BROS<br>EDR US Hist Cleaners: Historical Dry Cleaners | 1232 4TH | <1/10 N | ▲ B17 | 53 |
| NESTOR PAUL<br>EDR US Hist Cleaners: Historical Dry Cleaners | 1065 4TH AVE | <1/10 S | ▼ D18 | 54 |
| ANFANGAR MORRIS<br>EDR US Hist Cleaners: Historical Dry Cleaners | 1232 4TH AVE | <1/10 N | ▲ B19 | 55 |
| THRIFTEE LAUNDROMAT<br>EDR US Hist Cleaners: Historical Dry Cleaners | 1110 5 430 ST | <1/10 E | ▲ D20 | 56 |
| WASH MART<br>EDR US Hist Cleaners: Historical Dry Cleaners | 451 C ST | <1/10 ESE | ▲ D21 | 57 |
| NESTOR PAUL<br>EDR US Hist Cleaners: Historical Dry Cleaners | 1060 3D | <1/10 SW | ▼ A22 | 58 |
| LONG F E<br>EDR US Hist Cleaners: Historical Dry Cleaners | 1059 3D | <1/10 SW | ▼ A23 | 59 |
| NESTOR PAUL<br>EDR US Hist Cleaners: Historical Dry Cleaners | 1055 4TH AVE | <1/10 S | ▼ D24 | 60 |

# EXECUTIVE SUMMARY

| Name | Address | Dist/Dir | Map ID | Page |
|---|---|---|---|---|
| JONES O L MRS<br>EDR US Hist Cleaners: Historical Dry Cleaners | 1046 3D | <1/10 SW | ▼ A25 | 61 |
| SIR RICHARD S CLEANERS<br>EDR US Hist Cleaners: Historical Dry Cleaners | 1042 3D AVE | <1/10 SW | ▼ A26 | 62 |
| LONG F E<br>EDR US Hist Cleaners: Historical Dry Cleaners | 1028 3RD AVE | <1/10 SW | ▼ A27 | 63 |
| BOLES S L<br>EDR US Hist Auto Stat: Historical Gas Stations | 1265 3RD AVE | <1/10 NNW | ▲ C28 | 64 |
| HANDI DANDI WASH & DRY<br>EDR US Hist Cleaners: Historical Dry Cleaners | 1036 3D AVE | <1/10 SW | ▼ A29 | 65 |
| ALEXANDER & GOODWIN<br>EDR US Hist Cleaners: Historical Dry Cleaners | 1069 2ND AVE | <1/10 WSW | ▼ A30 | 66 |
| MAIN OFFICE<br>EDR US Hist Auto Stat: Historical Gas Stations | 1055 2D | <1/10 WSW | ▼ E31 | 67 |
| GLOBE CLEANERS<br>EDR US Hist Cleaners: Historical Dry Cleaners | 1072 2ND AVE | <1/10 WSW | ▼ E32 | 68 |
| STURZ JULIUS L<br>EDR US Hist Cleaners: Historical Dry Cleaners | 510 B | <1/10 NE | ▲ F33 | 69 |
| MILMAN ROY<br>EDR US Hist Cleaners: Historical Dry Cleaners | 1065 2D | <1/10 WSW | ▼ E34 | 70 |
| HAT HOSPITAL<br>EDR US Hist Cleaners: Historical Dry Cleaners | 522 B | <1/10 NE | ▲ F36 | 75 |
| MICKEY S SELF SERVE<br>EDR US Hist Auto Stat: Historical Gas Stations | 1248 5 43D | <1/10 NE | ▲ F37 | 76 |
| ME MILLEN TOM CHEVRON<br>EDR US Hist Auto Stat: Historical Gas Stations | 1004 3D AVE | <1/10 SSW | ▼ G38 | 77 |
| 525 B ST<br>EDR US Hist Auto Stat: Historical Gas Stations | 525 B ST | <1/10 NE | ▲ F39 | 78 |
| ED S TEXACO<br>EDR US Hist Auto Stat: Historical Gas Stations | 1291 3D AVE | <1/10 NNW | ▲ H40 | 79 |
| CHULA VISTA AUTO CLINIC<br>EDR US Hist Auto Stat: Historical Gas Stations | 272 BROADWAY AVE | <1/10 SSW | ▼ G41 | 80 |
| KOKIE S SERVICE STATION | 270 BROADWAY AVE | <1/10 SW | ▼ G42 | 81 |

# EXECUTIVE SUMMARY

| Name | Address | Dist/Dir | Map ID | Page |
|---|---|---|---|---|
| EDR US Hist Auto Stat: Historical Gas Stations | | | | |
| DILBECK S SERVICE | 419 BROADWAY AVE | <1/10 SSE | ▲ D43 | 82 |
| EDR US Hist Auto Stat: Historical Gas Stations | | | | |
| WALTON & FRENCH ASSOCIATED | 399 BROADWAY AVE | <1/10 S | ▼ D44 | 83 |
| EDR US Hist Auto Stat: Historical Gas Stations | | | | |
| SWEDE S SHELL SERVICE | 1296 3D AVE | <1/10 NNW | ▲ H45 | 84 |
| EDR US Hist Auto Stat: Historical Gas Stations | | | | |
| FRIGIDAIRE SELF SERVICE LAUNDRY | 409 BROADWAY ST | <1/10 S | ▼ D46 | 85 |
| EDR US Hist Cleaners: Historical Dry Cleaners | | | | |
| KELLEY S ORIGINAL FRENCH CLEANERS & LAUNDRY | 355 BROADWAY AVE | <1/10 S | ▼ D47 | 86 |
| EDR US Hist Cleaners: Historical Dry Cleaners | | | | |
| BROADWAY CLEANERS | 355 BROADWAY ST | <1/10 S | ▼ D48 | 87 |
| EDR US Hist Cleaners: Historical Dry Cleaners | | | | |
| PHIBBS H L | 348 A | <1/10 N | ▲ H49 | 88 |
| EDR US Hist Auto Stat: Historical Gas Stations | | | | |
| CENTRAL SERVICE INC | 328 A | <1/10 NNW | ▲ H50 | 89 |
| EDR US Hist Auto Stat: Historical Gas Stations | | | | |
| SKUCIUS CHEVRON SERVICE STATION | 429 BROADWAY AVE | <1/10 SSE | ▼ D51 | 90 |
| EDR US Hist Auto Stat: Historical Gas Stations | | | | |
| DICK S GARAGE | 430 BROADWAY AVE | <1/10 SSE | ▼ D52 | 91 |
| EDR US Hist Auto Stat: Historical Gas Stations | | | | |
| BIG BRAKE SAFETY CENTER | 430 BROADWAY ST | <1/10 SSE | ▼ D53 | 92 |
| EDR US Hist Auto Stat: Historical Gas Stations | | | | |
| SERVICE LAUNDRY | 425 A | <1/10 N | ▲ I54 | 93 |
| EDR US Hist Cleaners: Historical Dry Cleaners | | | | |
| JOHN S HAT SHOP | 418 A ST | <1/10 N | ▲ I55 | 94 |
| EDR US Hist Cleaners: Historical Dry Cleaners | | | | |
| SUPREME OIL CO | 301 BROADWAY AVE | <1/10 SSW | ▼ G56 | 95 |
| EDR US Hist Auto Stat: Historical Gas Stations | | | | |
| ELLIOTT R E | 435 A | <1/10 N | ▲ I57 | 96 |
| EDR US Hist Cleaners: Historical Dry Cleaners | | | | |
| M & M WASH | 287 BROADWAY ST | <1/10 SSW | ▼ G58 | 97 |
| EDR US Hist Cleaners: Historical Dry Cleaners | | | | |

# EXECUTIVE SUMMARY

| Name | Address | Dist/Dir | Map ID | Page |
|---|---|---|---|---|
| AMERICAN CLEANERS<br>EDR US Hist Cleaners: Historical Dry Cleaners | 441 BROADWAY AVE | <1/10 SSE | ▼ D59 | 98 |
| R S LAUNDROMAT<br>EDR US Hist Cleaners: Historical Dry Cleaners | 441 BROADWAY ST | <1/10 SSE | ▼ D60 | 99 |
| AAMCO TRANSMISSIONS<br>EDR US Hist Auto Stat: Historical Gas Stations | 281 BROADWAY ST | <1/10 SSW | ▼ G61 | 100 |
| NATIONAL SELF SERVICE LAUNDRY<br>EDR US Hist Cleaners: Historical Dry Cleaners | 277 BROADWAY AVE | <1/10 SSW | ▼ G62 | 101 |
| B & H SERVICE STATION<br>EDR US Hist Auto Stat: Historical Gas Stations | 1300 3RD AVE | <1/10 NNW | ▲ H63 | 102 |
| SEARCY S GARAGE<br>EDR US Hist Auto Stat: Historical Gas Stations | 273 BROADWAY ST | <1/10 SSW | ▼ G64 | 103 |
| HOFFMAN S JOHNNY ROCKET SERVICE<br>EDR US Hist Auto Stat: Historical Gas Stations | 1304 3D AVE | <1/10 NNW | ▲ H65 | 104 |
| EARL S ENCO SERVICE<br>EDR US Hist Auto Stat: Historical Gas Stations | 1305 3D AVE | <1/10 NNW | ▲ H66 | 105 |
| 462 BROADWAY<br>EDR US Hist Cleaners: Historical Dry Cleaners | 462 BROADWAY | <1/10 SSE | ▲ D67 | 106 |
| BAYLOE J A<br>EDR US Hist Cleaners: Historical Dry Cleaners | 228 BROADWAY | <1/10 SW | ▼ E68 | 107 |
| MIDAS MUFFLER SHOPS<br>EDR US Hist Auto Stat: Historical Gas Stations | 265 BROADWAY ST | <1/10 SW | ▼ G69 | 108 |
| CLEAN & WEAR INC<br>EDR US Hist Cleaners: Historical Dry Cleaners | 461 BROADWAY ST | <1/10 SSE | ▲ J70 | 109 |
| VALETERIA CLEANERS<br>EDR US Hist Cleaners: Historical Dry Cleaners | 1014 2ND AVE | <1/10 SW | ▼ E71 | 110 |
| HULL T M<br>EDR US Hist Auto Stat: Historical Gas Stations | 240 A | <1/10 NNW | ▲ H72 | 111 |
| 1010 2ND D AVE<br>EDR US Hist Cleaners: Historical Dry Cleaners | 1010 2ND D AVE | <1/10 SW | ▼ E73 | 112 |
| 1010 2ND AVE<br>EDR US Hist Cleaners: Historical Dry Cleaners | 1010 2ND AVE | <1/10 SW | ▼ E74 | 113 |

# EXECUTIVE SUMMARY

| Name | Address | Dist/Dir | Map ID | Page |
|---|---|---|---|---|
| 1010 2ND AVE<br>EDR US Hist Auto Stat: Historical Gas Stations | 1010 2ND AVE | <1/10 SW | ▼ E75 | 114 |
| RICHFIELD SAFETY SERVICE<br>EDR US Hist Auto Stat: Historical Gas Stations | 196 BROADWAY AVE | <1/10 SW | ▼ E76 | 115 |
| CHULA VISTA RICHFIELD SERVICE<br>EDR US Hist Auto Stat: Historical Gas Stations | 196 BROADWAY ST | <1/10 SW | ▼ E77 | 116 |
| CHAMPION SERV YOURSELF<br>EDR US Hist Auto Stat: Historical Gas Stations | 498 BROADWAY AVE | <1/10 SE | ▲ J79 | 124 |
| MOTE S CHUCK SERVICE<br>EDR US Hist Auto Stat: Historical Gas Stations | 502 BROADWAY AVE | <1/10 SE | ▲ J80 | 125 |
| MOTE S CHUCK TOWING<br>EDR US Hist Auto Stat: Historical Gas Stations | 502 BROADWAY ST | <1/10 SE | ▲ J81 | 126 |
| NENN S SERVICE<br>EDR US Hist Auto Stat: Historical Gas Stations | 184 BROADWAY AVE | <1/10 SW | ▼ E82 | 127 |
| BUCHER S SHELL SERVICE<br>EDR US Hist Auto Stat: Historical Gas Stations | 199 BROADWAY AVE | <1/10 SW | ▼ G83 | 128 |
| SOUTH BAY SHELL SERVICE<br>EDR US Hist Auto Stat: Historical Gas Stations | 199 BROADWAY ST | <1/10 SW | ▼ G84 | 129 |
| BENSON UNION SERVICE<br>EDR US Hist Auto Stat: Historical Gas Stations | 201 BROADWAY ST | <1/10 SW | ▼ G85 | 130 |
| SICK FRANK UNION SERVICE<br>EDR US Hist Auto Stat: Historical Gas Stations | 201 BROADWAY AVE | <1/10 SW | ▼ G86 | 131 |
| HONG HUEY<br>EDR US Hist Cleaners: Historical Dry Cleaners | 1324 3RD AVE | <1/10 NNW | ▲ H87 | 132 |
| ONE HOUR MARTINIZING<br>EDR US Hist Cleaners: Historical Dry Cleaners | 1327 3D AVE | <1/10 NNW | ▲ H88 | 133 |
| BRITE WASH COIN LAUNDRY<br>EDR US Hist Cleaners: Historical Dry Cleaners | 1329 3D AVE | <1/10 NNW | ▲ H89 | 134 |
| 964 5TH AVE<br>EDR US Hist Auto Stat: Historical Gas Stations | 964 5TH AVE | <1/10 SSE | ▼ J90 | 135 |
| ARNOLD S CLEANERS<br>EDR US Hist Cleaners: Historical Dry Cleaners | 174 BROADWAY AVE | <1/10 SW | ▼ E91 | 136 |
| HIDGIN P A | 519 A | <1/10 NNE | ▲ I92 | 137 |

# EXECUTIVE SUMMARY

| Name | Address | Dist/Dir | Map ID | Page |
|---|---|---|---|---|
| EDR US Hist Cleaners: Historical Dry Cleaners | | | | |
| SUNLIGHT CHINESE LAUNDRY | 1311 5TH AVE | <1/10 NNE | ▲ I93 | 138 |
| EDR US Hist Cleaners: Historical Dry Cleaners | | | | |
| CHENAL SIDNEY | 1312 5TH AVE | <1/10 NNE | ▲ I94 | 139 |
| EDR US Hist Cleaners: Historical Dry Cleaners | | | | |
| HARRIS GEO | 1318 2ND AVE | 1/10 - 1/3 NW | ▲ K95 | 140 |
| EDR US Hist Auto Stat: Historical Gas Stations | | | | |
| SORT-N-SAVE LAUNDRY & CLEANERS | 165 BROADWAY AVE | 1/10 - 1/3 SW | ▼ L96 | 141 |
| EDR US Hist Cleaners: Historical Dry Cleaners | | | | |
| FABULOUS CLEANERS INC | 148 BROADWAY ST | 1/10 - 1/3 SW | ▼ L97 | 142 |
| EDR US Hist Cleaners: Historical Dry Cleaners | | | | |
| CONNIE MAE CLEANERS | 146 BROADWAY AVE | 1/10 - 1/3 SW | ▼ L98 | 143 |
| EDR US Hist Cleaners: Historical Dry Cleaners | | | | |
| BENBOUGH & DUGGAN | 1131 6TH | 1/10 - 1/3 E | ▲ M99 | 144 |
| EDR US Hist Cleaners: Historical Dry Cleaners | | | | |
| EDDIE S CLEANERS & TAILORS | 140 BROADWAY | 1/10 - 1/3 WSW | ▼ L100 | 145 |
| EDR US Hist Cleaners: Historical Dry Cleaners | | | | |
| ROGERS JOSEPHINE | 1125 1ST AVE | 1/10 - 1/3 W | ▼ N101 | 146 |
| EDR US Hist Auto Stat: Historical Gas Stations | | | | |
| FITZELL ROY | 1151 1ST AVE | 1/10 - 1/3 W | ▼ N102 | 147 |
| EDR US Hist Auto Stat: Historical Gas Stations | | | | |
| J & M TAILORS & DRY CLEANING | 1141 6TH AVE | 1/10 - 1/3 E | ▲ M103 | 148 |
| EDR US Hist Cleaners: Historical Dry Cleaners | | | | |
| MEDINA TRANSMISSION SERVICE | 140 BROADWAY ST | 1/10 - 1/3 WSW | ▼ L104 | 149 |
| EDR US Hist Auto Stat: Historical Gas Stations | | | | |
| TUCKER & MONSON | 1152 1ST | 1/10 - 1/3 W | ▼ N105 | 150 |
| EDR US Hist Auto Stat: Historical Gas Stations | | | | |
| LAMBERT S FINE CAR SERVICE | 1144 1ST | 1/10 - 1/3 W | ▼ N106 | 151 |
| EDR US Hist Auto Stat: Historical Gas Stations | | | | |
| PAUL AND REILLY | 1134 1ST | 1/10 - 1/3 W | ▼ N107 | 152 |
| EDR US Hist Auto Stat: Historical Gas Stations | | | | |
| RUTHERFORD C H | 1128 1ST | 1/10 - 1/3 W | ▼ N108 | 153 |
| EDR US Hist Auto Stat: Historical Gas Stations | | | | |

# EXECUTIVE SUMMARY

| Name | Address | Dist/Dir | Map ID | Page |
|---|---|---|---|---|
| ROBERTS E<br>EDR US Hist Auto Stat: Historical Gas Stations | 1125 1ST | 1/10 - 1/3 W | ▼ N109 | 154 |
| DE LANNOY P A<br>EDR US Hist Auto Stat: Historical Gas Stations | 1160 1ST | 1/10 - 1/3 W | ▼ N110 | 155 |
| PAYNE O W<br>EDR US Hist Auto Stat: Historical Gas Stations | 1152 1ST AVE | 1/10 - 1/3 W | ▼ N112 | 158 |
| 225 BROADWAY<br>EDR US Hist Auto Stat: Historical Gas Stations | 225 BROADWAY | 1/10 - 1/3 SSW | ▼ G114 | 162 |
| HUEY LAUNDRY<br>EDR US Hist Cleaners: Historical Dry Cleaners | 1230 1ST AVE | 1/10 - 1/3 WNW | ▼ O116 | 165 |
| SHELL SERVICE INC OFFICE<br>EDR US Hist Auto Stat: Historical Gas Stations | 1055 1ST AVE | 1/10 - 1/3 WSW | ▼ E117 | 166 |
| FRYE S DON SERVICE<br>EDR US Hist Auto Stat: Historical Gas Stations | 1355 4TH AVE | 1/10 - 1/3 N | ▲ I118 | 167 |
| EGGERS SERVICE<br>EDR US Hist Auto Stat: Historical Gas Stations | 1240 1ST | 1/10 - 1/3 WNW | ▼ O119 | 168 |
| MC FARQUHAR FRANK<br>EDR US Hist Cleaners: Historical Dry Cleaners | 1260 1ST AVE | 1/10 - 1/3 WNW | ▼ O120 | 169 |
| O SHEA W T<br>EDR US Hist Cleaners: Historical Dry Cleaners | 1049 1ST AVE | 1/10 - 1/3 WSW | ▼ E121 | 170 |
| TWEED EUG<br>EDR US Hist Auto Stat: Historical Gas Stations | 1354 3RD AVE | 1/10 - 1/3 NNW | ▲ H122 | 171 |
| CHESROWN C E<br>EDR US Hist Auto Stat: Historical Gas Stations | 1357 4TH AVE | 1/10 - 1/3 N | ▲ I124 | 190 |
| WILSON J G<br>EDR US Hist Auto Stat: Historical Gas Stations | 1357 4TH | 1/10 - 1/3 N | ▲ I125 | 191 |
| 110 W C ST<br>EDR US Hist Auto Stat: Historical Gas Stations | 110 W C ST | 1/10 - 1/3 W | ▼ N126 | 192 |
| HILDRETH G H<br>EDR US Hist Auto Stat: Historical Gas Stations | 1040 1ST | 1/10 - 1/3 WSW | ▼ L127 | 193 |
| LEBERTS GARAGE<br>EDR US Hist Auto Stat: Historical Gas Stations | 1265 6TH | 1/10 - 1/3 NE | ▲ P128 | 194 |

# EXECUTIVE SUMMARY

| Name | Address | Dist/Dir | Map ID | Page |
|---|---|---|---|---|
| DUNCAN H E<br>EDR US Hist Auto Stat: Historical Gas Stations | 115 B | 1/10 - 1/3 WNW | ▼ N129 | 195 |
| MODEL DYE WORKS<br>EDR US Hist Cleaners: Historical Dry Cleaners | 1260 1ST | 1/10 - 1/3 WNW | ▼ O130 | 196 |
| AL S AUTO REPAIR<br>EDR US Hist Auto Stat: Historical Gas Stations | 120 BROADWAY ST | 1/10 - 1/3 WSW | ▼ L131 | 197 |
| BROWN E D<br>EDR US Hist Auto Stat: Historical Gas Stations | 1033 1ST | 1/10 - 1/3 WSW | ▼ L132 | 198 |
| BAGBY J W<br>EDR US Hist Auto Stat: Historical Gas Stations | 132 WEST C | 1/10 - 1/3 W | ▼ N133 | 199 |
| GILL GEO<br>EDR US Hist Cleaners: Historical Dry Cleaners | 114 BROADWAY | 1/10 - 1/3 WSW | ▼ L134 | 200 |
| REEVES & BLOUGH<br>EDR US Hist Auto Stat: Historical Gas Stations | 1365 3RD AVE | 1/10 - 1/3 NNW | ▲ H135 | 201 |
| SUNLIGHT LAUNDRY<br>EDR US Hist Cleaners: Historical Dry Cleaners | 1364 3RD AVE | 1/10 - 1/3 NNW | ▲ H136 | 202 |
| RATLIFF H W<br>EDR US Hist Cleaners: Historical Dry Cleaners | 1019 1ST AVE | 1/10 - 1/3 WSW | ▼ L137 | 203 |
| TAYLOR GRAY<br>EDR US Hist Cleaners: Historical Dry Cleaners | 124 B | 1/10 - 1/3 WNW | ▼ N138 | 204 |
| JOHNSON J V<br>EDR US Hist Cleaners: Historical Dry Cleaners | 1366 3RD AVE | 1/10 - 1/3 NNW | ▲ H141 | 212 |
| ROSS AUTO REPAIR REAR<br>EDR US Hist Auto Stat: Historical Gas Stations | 123 BROADWAY AVE | 1/10 - 1/3 WSW | ▼ L142 | 213 |
| PRESTON H B<br>EDR US Hist Cleaners: Historical Dry Cleaners | 1351 5TH AVE | 1/10 - 1/3 NNE | ▲ I143 | 214 |
| ON LEE<br>EDR US Hist Cleaners: Historical Dry Cleaners | 126 B | 1/10 - 1/3 WNW | ▼ N146 | 221 |
| SAN DIEGO TOWING<br>EDR US Hist Auto Stat: Historical Gas Stations | 905 5 330 ST | 1/10 - 1/3 SSE | ▼ J147 | 222 |
| CLEANRTTE CLEANERS<br>EDR US Hist Cleaners: Historical Dry Cleaners | 1354 5TH AVE | 1/10 - 1/3 NNE | ▲ I148 | 223 |
| TWEED EUG | 1353 2ND AVE | 1/10 - 1/3 NNW | ▲ K149 | 224 |

# EXECUTIVE SUMMARY

| Name | Address | Dist/Dir | Map ID | Page |
|---|---|---|---|---|
| EDR US Hist Auto Stat: Historical Gas Stations | | | | |
| BAKER R E MRS | 1007 1ST AVE | 1/10 - 1/3 WSW | ▼ L150 | 225 |
| EDR US Hist Cleaners: Historical Dry Cleaners | | | | |
| POY LEE | 1355 5TH AVE | 1/10 - 1/3 NNE | ▲ Q151 | 226 |
| EDR US Hist Cleaners: Historical Dry Cleaners | | | | |
| CARGAL I H | 1340 6TH AVE | 1/10 - 1/3 NE | ▲ P152 | 227 |
| EDR US Hist Auto Stat: Historical Gas Stations | | | | |
| GORDON WM | 636 B | 1/10 - 1/3 ENE | ▲ M153 | 228 |
| EDR US Hist Cleaners: Historical Dry Cleaners | | | | |
| MOON F B | 1359 5TH AVE | 1/10 - 1/3 NNE | ▲ Q154 | 229 |
| EDR US Hist Cleaners: Historical Dry Cleaners | | | | |
| LIBERTY COIN LAUNDRY | 1373 3D AVE | 1/10 - 1/3 NNW | ▲ R155 | 230 |
| EDR US Hist Cleaners: Historical Dry Cleaners | | | | |
| KENT DRY CLEANING | 1375 3D AVE | 1/10 - 1/3 NNW | ▲ R156 | 231 |
| EDR US Hist Cleaners: Historical Dry Cleaners | | | | |
| BENBOUGH & DUGGAN | 641 B | 1/10 - 1/3 ENE | ▲ M157 | 232 |
| EDR US Hist Cleaners: Historical Dry Cleaners | | | | |
| CLEANCRAFT | 1360 5TH AV ? COR ASH ? | 1/10 - 1/3 NNE | ▲ Q158 | 233 |
| EDR US Hist Cleaners: Historical Dry Cleaners | | | | |
| PAXTON AUTO ELECTRIC | 107 BROADWAY AVE | 1/10 - 1/3 WSW | ▼ L159 | 234 |
| EDR US Hist Auto Stat: Historical Gas Stations | | | | |
| PAXTON S AUTOMOTIVE CENTER | 107 BROADWAY ST | 1/10 - 1/3 WSW | ▼ L160 | 235 |
| EDR US Hist Auto Stat: Historical Gas Stations | | | | |
| BARSCH GARAGE | 601 BROADWAY AVE | 1/10 - 1/3 SE | ▲ S161 | 236 |
| EDR US Hist Auto Stat: Historical Gas Stations | | | | |
| CHUCK S ARCO SERVICE | 601 BROADWAY ST | 1/10 - 1/3 SE | ▲ S162 | 237 |
| EDR US Hist Auto Stat: Historical Gas Stations | | | | |
| LLOYD S CHEVRON SERVICE | 599 BROADWAY ST | 1/10 - 1/3 SE | ▲ S163 | 238 |
| EDR US Hist Auto Stat: Historical Gas Stations | | | | |
| LEONARD S GARAGE | 603 BROADWAY AVE | 1/10 - 1/3 SE | ▲ S165 | 240 |
| EDR US Hist Auto Stat: Historical Gas Stations | | | | |
| LEE DON | 1302 1ST | 1/10 - 1/3 NW | ▼ K166 | 241 |
| EDR US Hist Auto Stat: Historical Gas Stations | | | | |

# EXECUTIVE SUMMARY

| Name | Address | Dist/Dir | Map ID | Page |
|---|---|---|---|---|
| DON LEE INC<br>EDR US Hist Auto Stat: Historical Gas Stations | 1302 1ST AV ? COR A ? | 1/10 - 1/3 NW | ▼ K167 | 242 |
| GORDON TAILORS & CLEANERS<br>EDR US Hist Cleaners: Historical Dry Cleaners | 1371 5TH AVE | 1/10 - 1/3 NNE | ▲ Q168 | 243 |
| FED MART AUTO SERVICE CENTER<br>EDR US Hist Auto Stat: Historical Gas Stations | 1385 3D AVE | 1/10 - 1/3 NNW | ▲ R169 | 244 |
| FIRST AVENUE CLEANERS<br>EDR US Hist Cleaners: Historical Dry Cleaners | 120 W BROADWAY | 1/10 - 1/3 WSW | ▼ L171 | 263 |
| 110 W A ST<br>EDR US Hist Auto Stat: Historical Gas Stations | 110 W A ST | 1/10 - 1/3 NW | ▲ T172 | 264 |
| STEWART W H<br>EDR US Hist Cleaners: Historical Dry Cleaners | 909 4TH AVE | 1/10 - 1/3 S | ▼ U173 | 265 |
| FIRST<br>EDR US Hist Cleaners: Historical Dry Cleaners | 128 W BROADWAY | 1/10 - 1/3 WSW | ▼ L174 | 266 |
| GROVE CENTER FIRST<br>EDR US Hist Cleaners: Historical Dry Cleaners | 128 W BROADWAY ST | 1/10 - 1/3 WSW | ▼ L175 | 267 |
| BROWN MARVIN K CADILLAC INC (NEW CAR SERV DEPT)<br>EDR US Hist Auto Stat: Historical Gas Stations | 1323 1ST AVE | 1/10 - 1/3 NW | ▲ K176 | 268 |
| KELLER L M<br>EDR US Hist Auto Stat: Historical Gas Stations | 1323 1ST | 1/10 - 1/3 NW | ▲ K177 | 269 |
| BASH C E<br>EDR US Hist Cleaners: Historical Dry Cleaners | 136 W BROADWAY | 1/10 - 1/3 WSW | ▼ V178 | 270 |
| CHULA VISTA CLEANERS<br>EDR US Hist Cleaners: Historical Dry Cleaners | 633 BROADWAY AVE | 1/10 - 1/3 SE | ▲ S179 | 271 |
| DAY EDNA<br>EDR US Hist Cleaners: Historical Dry Cleaners | 423 ASH ST | 1/10 - 1/3 N | ▲ Q180 | 272 |
| SMIRLES THOS<br>EDR US Hist Cleaners: Historical Dry Cleaners | 418 E | 1/10 - 1/3 S | ▼ U182 | 275 |
| BELLER O L<br>EDR US Hist Cleaners: Historical Dry Cleaners | 425 E | 1/10 - 1/3 S | ▼ U183 | 276 |
| NELSON-MOORE CO<br>EDR US Hist Cleaners: Historical Dry Cleaners | 631-633 BROADWAY | 1/10 - 1/3 SE | ▲ S184 | 277 |

# EXECUTIVE SUMMARY

| Name | Address | Dist/Dir | Map ID | Page |
|---|---|---|---|---|
| AMERICAN OIL CO<br>EDR US Hist Auto Stat: Historical Gas Stations | 407 E ST | 1/10 - 1/3 S | ▼ U185 | 278 |
| STERLING M T<br>EDR US Hist Cleaners: Historical Dry Cleaners | 135 W BROADWAY | 1/10 - 1/3 WSW | ▼ L186 | 279 |
| SULLIVAN J J<br>EDR US Hist Cleaners: Historical Dry Cleaners | 446 ASH ST | 1/10 - 1/3 N | ▲ Q187 | 280 |
| CESARIO JOS<br>EDR US Hist Cleaners: Historical Dry Cleaners | 1338 1ST AVE | 1/10 - 1/3 NW | ▲ T188 | 281 |
| AIR-O-MIST<br>EDR US Hist Cleaners: Historical Dry Cleaners | 644 BROADWAY ST | 1/10 - 1/3 ESE | ▲ S189 | 282 |
| MODERN CLEANERS<br>EDR US Hist Cleaners: Historical Dry Cleaners | 1342 1ST AVE | 1/10 - 1/3 NW | ▲ T191 | 284 |
| SOUTHARD R N<br>EDR US Hist Auto Stat: Historical Gas Stations | 1345 1ST | 1/10 - 1/3 NW | ▲ T192 | 285 |
| SCHWERDFEGER JOSEPHINE<br>EDR US Hist Cleaners: Historical Dry Cleaners | 211 ASH ST | 1/10 - 1/3 NNW | ▲ R193 | 286 |
| CANDEVAN PETER<br>EDR US Hist Cleaners: Historical Dry Cleaners | 951 1ST | 1/10 - 1/3 SW | ▼ L194 | 287 |
| FARRIS ALDEN<br>EDR US Hist Auto Stat: Historical Gas Stations | 1351 1ST AVE | 1/10 - 1/3 NW | ▲ T195 | 288 |
| AUTOMOTIVE SALES CO<br>EDR US Hist Auto Stat: Historical Gas Stations | 1351 1ST | 1/10 - 1/3 NW | ▲ T196 | 289 |
| CONNIRY W B<br>EDR US Hist Auto Stat: Historical Gas Stations | 1356 1ST | 1/10 - 1/3 NW | ▲ T197 | 290 |
| JONES & LYCKBERG CO<br>EDR US Hist Auto Stat: Historical Gas Stations | 1356 1ST AVE | 1/10 - 1/3 NW | ▲ T198 | 291 |
| HAT HOSPITAL<br>EDR US Hist Cleaners: Historical Dry Cleaners | 523 ASH ST | 1/10 - 1/3 NNE | ▲ Q199 | 292 |
| GORDON HAT WORKS<br>EDR US Hist Cleaners: Historical Dry Cleaners | 1146 7TH AVE | 1/10 - 1/3 E | ▲ M200 | 293 |
| ALL TONE MUFFLER SHOP<br>EDR US Hist Auto Stat: Historical Gas Stations | 1402 2ND AVE | 1/10 - 1/3 NNW | ▲ W201 | 294 |

# EXECUTIVE SUMMARY

| Name | Address | Dist/Dir | Map ID | Page |
|---|---|---|---|---|
| SUNSET MOTOR IMPORTS (SERVICE DEPT)<br>EDR US Hist Auto Stat: Historical Gas Stations | 1207 FRONT ST | 1/10 - 1/3 WNW | ▼ O202 | 295 |
| DAVIDSON TEX<br>EDR US Hist Cleaners: Historical Dry Cleaners | 1141 7TH | 1/10 - 1/3 E | ▲ M203 | 296 |
| 164 W A ST<br>EDR US Hist Cleaners: Historical Dry Cleaners | 164 W A ST | 1/10 - 1/3 NW | ▲ T204 | 297 |
| STANDARD OIL CO<br>EDR US Hist Auto Stat: Historical Gas Stations | 701 C | 1/10 - 1/3 E | ▲ X205 | 298 |
| ORTLIEB MARTIN<br>EDR US Hist Auto Stat: Historical Gas Stations | 702 C | 1/10 - 1/3 E | ▲ X206 | 299 |
| KWOCK HOM<br>EDR US Hist Cleaners: Historical Dry Cleaners | 1143 7TH AVE | 1/10 - 1/3 E | ▲ M208 | 302 |
| DUTCH CLEANERS<br>EDR US Hist Cleaners: Historical Dry Cleaners | 1141 7TH AVE | 1/10 - 1/3 E | ▲ M209 | 303 |
| HOPKINS T C<br>EDR US Hist Auto Stat: Historical Gas Stations | 1071 7TH | 1/10 - 1/3 ESE | ▲ X210 | 304 |
| SOUTH BAY LAUNDROMAT<br>EDR US Hist Cleaners: Historical Dry Cleaners | 669 BROADWAY ST | 1/10 - 1/3 ESE | ▲ S211 | 305 |
| SOUTH BAY LAUNDROMAT<br>EDR US Hist Cleaners: Historical Dry Cleaners | 669 BROADWAY AVE | 1/10 - 1/3 ESE | ▲ S212 | 306 |
| CROWDER LESTER<br>EDR US Hist Auto Stat: Historical Gas Stations | 1224 FRONT ST | 1/10 - 1/3 WNW | ▼ O213 | 307 |
| AUBURN SAN DIEGO CO<br>EDR US Hist Auto Stat: Historical Gas Stations | 1207 FRONT | 1/10 - 1/3 WNW | ▼ O214 | 308 |
| LOU S GARAGE<br>EDR US Hist Auto Stat: Historical Gas Stations | 1243 FRONT ST | 1/10 - 1/3 WNW | ▼ O215 | 309 |
| HOEY CHEW<br>EDR US Hist Cleaners: Historical Dry Cleaners | 1049 FRONT ST | 1/10 - 1/3 WSW | ▼ V217 | 313 |
| ADAIR S GARAGE<br>EDR US Hist Auto Stat: Historical Gas Stations | 1267 7TH | 1/10 - 1/3 ENE | ▲ P219 | 316 |
| LA ROSA VITO<br>EDR US Hist Cleaners: Historical Dry Cleaners | 215 B | 1/10 - 1/3 WNW | ▼ AA220 | 317 |
| MAY JOHN | 212 WEST B | 1/10 - 1/3 WNW | ▼ AA222 | 320 |

# EXECUTIVE SUMMARY

| Name | Address | Dist/Dir | Map ID | Page |
|---|---|---|---|---|
| EDR US Hist Auto Stat: Historical Gas Stations | | | | |
| LASH ELMER A | 218 B | 1/10 - 1/3 WNW | ▼ AA224 | 325 |
| EDR US Hist Auto Stat: Historical Gas Stations | | | | |
| TRENVBLEE E A | 137 ASH ST | 1/10 - 1/3 NW | ▲ W225 | 326 |
| EDR US Hist Auto Stat: Historical Gas Stations | | | | |
| FRONT & A ST GARAGE | 1271 FRONT | 1/10 - 1/3 WNW | ▼ T226 | 327 |
| EDR US Hist Auto Stat: Historical Gas Stations | | | | |
| TERMINAL GARAGE | 1017 FRONT | 1/10 - 1/3 WSW | ▼ V227 | 328 |
| EDR US Hist Auto Stat: Historical Gas Stations | | | | |
| CROWDER LESTER | 222 B | 1/10 - 1/3 WNW | ▼ AA228 | 329 |
| EDR US Hist Auto Stat: Historical Gas Stations | | | | |
| ANFANGAR BROS | 912 6TH ST | 1/10 - 1/3 SE | ▼ Y229 | 330 |
| EDR US Hist Cleaners: Historical Dry Cleaners | | | | |
| PIKE O H | 226 B | 1/10 - 1/3 WNW | ▼ AA230 | 331 |
| EDR US Hist Cleaners: Historical Dry Cleaners | | | | |
| MC DONOUGH H L | 1438 4TH AVE | 1/10 - 1/3 N | ▲ Z231 | 332 |
| EDR US Hist Cleaners: Historical Dry Cleaners | | | | |
| SOUTH BAY DOUGLAS SERVICE STATION | 696 BROADWAY ST | 1/10 - 1/3 ESE | ▲ S232 | 333 |
| EDR US Hist Auto Stat: Historical Gas Stations | | | | |
| DONOHOO M E MRS | 231 B | 1/10 - 1/3 WNW | ▼ AA233 | 334 |
| EDR US Hist Cleaners: Historical Dry Cleaners | | | | |
| STANDARD STATIONS INC | 706 BROADWAY | 1/10 - 1/3 ESE | ▲ AB234 | 335 |
| EDR US Hist Auto Stat: Historical Gas Stations | | | | |
| BILLINGS A W | 902 1ST | 1/10 - 1/3 SW | ▼ AC235 | 336 |
| EDR US Hist Auto Stat: Historical Gas Stations | | | | |
| CARTER A E | 737 B | 1/10 - 1/3 ENE | ▲ AD236 | 337 |
| EDR US Hist Auto Stat: Historical Gas Stations | | | | |
| FIRESTONE STORES | 201-2357121 W BROADWAY | 1/10 - 1/3 WSW | ▼ V237 | 338 |
| EDR US Hist Auto Stat: Historical Gas Stations | | | | |
| EWING J C | 739 B | 1/10 - 1/3 ENE | ▲ AD238 | 339 |
| EDR US Hist Auto Stat: Historical Gas Stations | | | | |
| HAFELI PAUL | 110 WEST E | 1/10 - 1/3 SW | ▼ AC239 | 340 |
| EDR US Hist Auto Stat: Historical Gas Stations | | | | |

# EXECUTIVE SUMMARY

| Name | Address | Dist/Dir | Map ID | Page |
|---|---|---|---|---|
| JACKSON & WATSON<br>EDR US Hist Auto Stat: Historical Gas Stations | 742 C | 1/10 - 1/3 E | ▲ X240 | 341 |
| POTTS L E MRS<br>EDR US Hist Cleaners: Historical Dry Cleaners | 836 4TH | 1/10 - 1/3 S | ▼ U243 | 350 |
| MARANTZ M R<br>EDR US Hist Cleaners: Historical Dry Cleaners | 961 7TH AVE | 1/10 - 1/3 SE | ▲ AB244 | 351 |
| CHEN LEE HAND LAUNDRY<br>EDR US Hist Cleaners: Historical Dry Cleaners | 1415 1ST AVE | 1/10 - 1/3 NW | ▲ W245 | 352 |
| HANEY FRANK AUTOMOTIVE MAINTENANCE<br>EDR US Hist Auto Stat: Historical Gas Stations | 1465 3RD AVE | 1/10 - 1/3 N | ▲ 246 | 353 |
| HANEY F R<br>EDR US Hist Auto Stat: Historical Gas Stations | 1466 4TH AVE | 1/10 - 1/3 N | ▲ Z247 | 354 |
| CHOW SOO<br>EDR US Hist Cleaners: Historical Dry Cleaners | 953 7TH AVE | 1/10 - 1/3 SE | ▲ AB248 | 355 |
| FROLICHSTEIN S N<br>EDR US Hist Cleaners: Historical Dry Cleaners | 949 7TH ST | 1/10 - 1/3 SE | ▲ AB249 | 356 |
| TAI YICK<br>EDR US Hist Cleaners: Historical Dry Cleaners | 951 FRONT ST | 1/10 - 1/3 WSW | ▼ V250 | 357 |
| QUON GORDON<br>EDR US Hist Cleaners: Historical Dry Cleaners | 266 B | 1/10 - 1/3 WNW | ▼ AA251 | 358 |
| KNUTSEN AUTOMOTIVE SERVICE<br>EDR US Hist Auto Stat: Historical Gas Stations | 1468 4TH AVE | 1/10 - 1/3 N | ▲ Z252 | 359 |
| ELDORADO CLEANERS<br>EDR US Hist Cleaners: Historical Dry Cleaners | 648 E ST | 1/10 - 1/3 SE | ▼ AE253 | 360 |
| LION CLEANERS<br>EDR US Hist Cleaners: Historical Dry Cleaners | 701 BROADWAY ST | 1/10 - 1/3 ESE | ▲ AB254 | 361 |
| WHEELER S KEN UNION SERVICE<br>EDR US Hist Auto Stat: Historical Gas Stations | 701 BROADWAY AVE | 1/10 - 1/3 ESE | ▲ AB255 | 362 |
| HAFELI P H<br>EDR US Hist Auto Stat: Historical Gas Stations | 943 FRONT | 1/10 - 1/3 WSW | ▼ AF256 | 363 |
| KOMINS SAML<br>EDR US Hist Cleaners: Historical Dry Cleaners | 825 4TH AVE | 1/10 - 1/3 S | ▼ AG257 | 364 |

# EXECUTIVE SUMMARY

| Name | Address | Dist/Dir | Map ID | Page |
|---|---|---|---|---|
| TAILORED LADY THE<br>EDR US Hist Cleaners: Historical Dry Cleaners | 936 7TH AVE | 1/10 - 1/3 SE | ▲ AB258 | 365 |
| 835 5TH AVE<br>EDR US Hist Auto Stat: Historical Gas Stations | 835 5TH AVE | 1/10 - 1/3 SSE | ▼ Y259 | 366 |
| FAIOLA E G<br>EDR US Hist Cleaners: Historical Dry Cleaners | 866 6TH AVE | 1/10 - 1/3 SSE | ▼ Y260 | 367 |
| K & J SELF-SERVICE LAUNDRY<br>EDR US Hist Cleaners: Historical Dry Cleaners | 1428 1ST AVE | 1/10 - 1/3 NW | ▲ AH261 | 368 |
| 707 BROADWAY<br>EDR US Hist Auto Stat: Historical Gas Stations | 707 BROADWAY | 1/10 - 1/3 ESE | ▲ AB262 | 369 |
| HANDI DANDI<br>EDR US Hist Cleaners: Historical Dry Cleaners | 670 E ST | 1/10 - 1/3 SE | ▼ AE263 | 370 |
| BYRD J W<br>EDR US Hist Auto Stat: Historical Gas Stations | 750 BROADWAY<br>ESCONDIDO | 1/10 - 1/3 ESE | ▲ AB264 | 371 |
| 1447 6TH AVE<br>EDR US Hist Auto Stat: Historical Gas Stations | 1447 6TH AVE | 1/10 - 1/3 NNE | ▲ AI265 | 372 |
| HAFELI P H<br>EDR US Hist Auto Stat: Historical Gas Stations | 910 FRONT | 1/10 - 1/3 SW | ▼ AC266 | 373 |
| CHEN LEE LAUNDRY<br>EDR US Hist Cleaners: Historical Dry Cleaners | 1451 1ST AVE | 1/10 - 1/3 NNW | ▲ AH267 | 374 |
| VIRGIL S AUTO REPAIR<br>EDR US Hist Auto Stat: Historical Gas Stations | 1241 UNION ST | 1/10 - 1/3 WNW | ▼ AA268 | 375 |
| ENCO SERVICE STATION<br>EDR US Hist Auto Stat: Historical Gas Stations | 696 E ST | 1/10 - 1/3 SE | ▼ AE269 | 376 |
| MC INTYRE C C<br>EDR US Hist Auto Stat: Historical Gas Stations | 840 1ST AVE | 1/10 - 1/3 SW | ▼ AC270 | 377 |
| TURNER BRAKE AND CLUTCH SERVICE<br>EDR US Hist Auto Stat: Historical Gas Stations | 1148 UNION ST | 1/10 - 1/3 W | ▼ AJ271 | 378 |
| TURNER BRAKE & CLUTCH SERVICE<br>EDR US Hist Auto Stat: Historical Gas Stations | 1146 UNION ST | 1/10 - 1/3 W | ▼ AJ272 | 379 |
| BRABAZON E C<br>EDR US Hist Auto Stat: Historical Gas Stations | 840 1ST | 1/10 - 1/3 SW | ▼ AC273 | 380 |

# EXECUTIVE SUMMARY

| Name | Address | Dist/Dir | Map ID | Page |
|---|---|---|---|---|
| FOSS W J<br>EDR US Hist Auto Stat: Historical Gas Stations | 1251 UNION ST | 1/10 - 1/3 WNW | ▼ AK275 | 398 |
| LABLANNE PAUL<br>EDR US Hist Cleaners: Historical Dry Cleaners | 1452 1ST | 1/10 - 1/3 NNW | ▲ AH276 | 399 |
| ONE HOUR SPARKLE CLEANERS<br>EDR US Hist Cleaners: Historical Dry Cleaners | 788 BROADWAY ST | 1/10 - 1/3 ESE | ▲ AB277 | 400 |
| BROADWAY LAUNDRETTE<br>EDR US Hist Cleaners: Historical Dry Cleaners | 794 BROADWAY ST | 1/10 - 1/3 ESE | ▲ AB278 | 401 |
| VIRGIL S AUTO REPAIR<br>EDR US Hist Auto Stat: Historical Gas Stations | 1240 UNION ST | 1/10 - 1/3 WNW | ▼ AA279 | 402 |
| MAYDOLE AUTO BODY SERVICE<br>EDR US Hist Auto Stat: Historical Gas Stations | 1240 UNION | 1/10 - 1/3 WNW | ▼ AA280 | 403 |
| PIONEER RADIATOR WORKS<br>EDR US Hist Auto Stat: Historical Gas Stations | 1241 UNION | 1/10 - 1/3 WNW | ▼ AA281 | 404 |
| BAKER & DESIMONE<br>EDR US Hist Cleaners: Historical Dry Cleaners | 701 E | 1/10 - 1/3 SE | ▼ AE282 | 405 |
| ELLIOTT R M<br>EDR US Hist Cleaners: Historical Dry Cleaners | 1454 1ST AVE | 1/10 - 1/3 NNW | ▲ AH283 | 406 |
| HANSEN J H<br>EDR US Hist Auto Stat: Historical Gas Stations | 1250 UNION ST | 1/10 - 1/3 WNW | ▼ AK284 | 407 |
| MALANGA BROS CLEANERS<br>EDR US Hist Cleaners: Historical Dry Cleaners | 817 C ST | 1/10 - 1/3 E | ▲ AL285 | 408 |
| BOOZELL W F<br>EDR US Hist Cleaners: Historical Dry Cleaners | 819 C | 1/10 - 1/3 E | ▲ AL286 | 409 |
| COGGESHALL W A<br>EDR US Hist Auto Stat: Historical Gas Stations | 838 6TH AVE | 1/10 - 1/3 SSE | ▼ Y287 | 410 |
| NEW SHANGHAI LAUNDRY<br>EDR US Hist Cleaners: Historical Dry Cleaners | 1044 8TH AVE | 1/10 - 1/3 ESE | ▲ AL288 | 411 |
| HOP YICK<br>EDR US Hist Cleaners: Historical Dry Cleaners | 806 B | 1/10 - 1/3 ENE | ▲ AD289 | 412 |
| PARAMOUNT CLEANERS<br>EDR US Hist Cleaners: Historical Dry Cleaners | 701 E ST | 1/10 - 1/3 SE | ▼ AE290 | 413 |
| MACMILLAN D J | 1264 UNION ST | 1/10 - 1/3 WNW | ▼ AK291 | 414 |

# EXECUTIVE SUMMARY

| Name | Address | Dist/Dir | Map ID | Page |
|---|---|---|---|---|
| EDR US Hist Cleaners: Historical Dry Cleaners | | | | |
| QUIDORT S UNION SERVICE | 290 W BROADWAY | 1/10 - 1/3 WSW | ▼ AM292 | 415 |
| EDR US Hist Auto Stat: Historical Gas Stations | | | | |
| VIENNA HAND LAUNDRY | 1264 UNION | 1/10 - 1/3 WNW | ▼ AK293 | 416 |
| EDR US Hist Cleaners: Historical Dry Cleaners | | | | |
| CLARET A G | 1045 8TH AVE | 1/10 - 1/3 ESE | ▲ AL294 | 417 |
| EDR US Hist Cleaners: Historical Dry Cleaners | | | | |
| ROARK V J MRS | 808 B | 1/10 - 1/3 ENE | ▲ AD295 | 418 |
| EDR US Hist Cleaners: Historical Dry Cleaners | | | | |
| RUB A DUB DUB | 287 W BROADWAY | 1/10 - 1/3 WSW | ▼ AM296 | 419 |
| EDR US Hist Cleaners: Historical Dry Cleaners | | | | |
| HOM POY | 715 E | 1/10 - 1/3 SE | ▼ AE297 | 420 |
| EDR US Hist Cleaners: Historical Dry Cleaners | | | | |
| DAVIDSON TEX | 817 C | 1/10 - 1/3 E | ▲ AL299 | 422 |
| EDR US Hist Cleaners: Historical Dry Cleaners | | | | |
| SHAW S SHELL SERVICE | 215 W ASH ST | 1/10 - 1/3 NW | ▲ AN300 | 423 |
| EDR US Hist Auto Stat: Historical Gas Stations | | | | |
| JONES ENCO SERVICE | 799 5 EUCLID AV | 1/10 - 1/3 SSE | ▼ AO301 | 424 |
| EDR US Hist Auto Stat: Historical Gas Stations | | | | |
| CLARET THE CLEANER | 1008 8TH | 1/10 - 1/3 ESE | ▲ AB302 | 425 |
| EDR US Hist Cleaners: Historical Dry Cleaners | | | | |
| HULL C W | 820 B | 1/10 - 1/3 ENE | ▲ AD303 | 426 |
| EDR US Hist Cleaners: Historical Dry Cleaners | | | | |
| JACKMAN W J | 723 E | 1/10 - 1/3 SE | ▲ AE304 | 427 |
| EDR US Hist Cleaners: Historical Dry Cleaners | | | | |
| FLETCHER HILLS SHELL SERVICE | 299 W BROADWAY | 1/10 - 1/3 WSW | ▼ AM305 | 428 |
| EDR US Hist Auto Stat: Historical Gas Stations | | | | |
| MEADEARIS H L | 822 B | 1/10 - 1/3 ENE | ▲ AD306 | 429 |
| EDR US Hist Cleaners: Historical Dry Cleaners | | | | |
| BOOZEL W E | 518 F | 1/10 - 1/3 SSE | ▼ AO307 | 430 |
| EDR US Hist Cleaners: Historical Dry Cleaners | | | | |
| ECONOMY HAND LAUNDRY | 825 C | 1/10 - 1/3 E | ▲ AL310 | 435 |
| EDR US Hist Cleaners: Historical Dry Cleaners | | | | |

# EXECUTIVE SUMMARY

| Name | Address | Dist/Dir | Map ID | Page |
|---|---|---|---|---|
| CHECKER SERVICE<br>EDR US Hist Auto Stat: Historical Gas Stations | 225 WEST E ST | 1/10 - 1/3 SW | ▼ AF311 | 436 |
| PARK CHINESE HAND LAUNDRY<br>EDR US Hist Cleaners: Historical Dry Cleaners | 529 F | 1/10 - 1/3 SSE | ▼ AO312 | 437 |
| WONG S L<br>EDR US Hist Cleaners: Historical Dry Cleaners | 530 F | 1/10 - 1/3 SSE | ▼ AO313 | 438 |
| KEETON SETH<br>EDR US Hist Cleaners: Historical Dry Cleaners | 732 E | 1/10 - 1/3 SE | ▲ AE315 | 441 |
| WOLFF & LEVINSON<br>EDR US Hist Cleaners: Historical Dry Cleaners | 535 F | 1/10 - 1/3 SSE | ▼ AO316 | 442 |
| 533 F ST<br>EDR US Hist Cleaners: Historical Dry Cleaners | 533 F ST | 1/10 - 1/3 SSE | ▼ AO318 | 446 |
| WOHLER C B<br>EDR US Hist Cleaners: Historical Dry Cleaners | 738 E | 1/10 - 1/3 SE | ▲ AE319 | 447 |
| FRONT AND E GARAGE<br>EDR US Hist Auto Stat: Historical Gas Stations | 868 FRONT | 1/10 - 1/3 SW | ▼ AF320 | 448 |
| LEE HAN<br>EDR US Hist Cleaners: Historical Dry Cleaners | 741 E | 1/10 - 1/3 SE | ▲ AE321 | 449 |
| ASTORIA CLEANERS & TAILORS<br>EDR US Hist Cleaners: Historical Dry Cleaners | 745 E | 1/10 - 1/3 SE | ▲ AE322 | 450 |
| SNOWDRIFT HAND LAUNDRY<br>EDR US Hist Cleaners: Historical Dry Cleaners | 862 7TH AVE | 1/10 - 1/3 SE | ▼ AE323 | 451 |
| LOYD S PHILLIPS SIXTY SIX<br>EDR US Hist Auto Stat: Historical Gas Stations | 746 E ST | 1/10 - 1/3 SE | ▲ AE324 | 452 |
| ASTORIA CLEANERS<br>EDR US Hist Cleaners: Historical Dry Cleaners | 745 E ST | 1/10 - 1/3 SE | ▲ AE325 | 453 |
| WINTER T A<br>EDR US Hist Auto Stat: Historical Gas Stations | 245 WEST E | 1/10 - 1/3 SW | ▼ AF326 | 454 |
| 840 B ST<br>EDR US Hist Auto Stat: Historical Gas Stations | 840 B ST | 1/10 - 1/3 ENE | ▲ AD327 | 455 |
| NEPTUNE NAVY TAILORS & LAUNDRY<br>EDR US Hist Cleaners: Historical Dry Cleaners | 722 5TH AVE | 1/10 - 1/3 SSE | ▼ AG329 | 457 |

# EXECUTIVE SUMMARY

| Name | Address | Dist/Dir | Map ID | Page |
|---|---|---|---|---|
| CALLAHAN S SERVICE STATION<br>EDR US Hist Auto Stat: Historical Gas Stations | 804 BROADWAY AVE | 1/10 - 1/3 ESE | ▲ AL330 | 458 |
| RITTOFF ALEX<br>EDR US Hist Cleaners: Historical Dry Cleaners | 809 6TH AVE | 1/10 - 1/3 SSE | ▼ AO331 | 459 |
| BAKER & LUCAS GARAGE<br>EDR US Hist Auto Stat: Historical Gas Stations | 1340 UNION | 1/10 - 1/3 WNW | ▼ AQ332 | 460 |
| JUSTUS C H<br>EDR US Hist Auto Stat: Historical Gas Stations | 1340 UNION ST | 1/10 - 1/3 WNW | ▼ AQ333 | 461 |
| SHANAFELT A W<br>EDR US Hist Auto Stat: Historical Gas Stations | 845 B | 1/10 - 1/3 ENE | ▲ AR334 | 462 |
| PATELLA A R MRS<br>EDR US Hist Cleaners: Historical Dry Cleaners | 960 8TH AVE | 1/10 - 1/3 ESE | ▲ AS335 | 463 |
| RITTOFF ALEX<br>EDR US Hist Cleaners: Historical Dry Cleaners | 809 6TH | 1/10 - 1/3 SSE | ▼ AO336 | 464 |
| MC ARTHUR R C<br>EDR US Hist Cleaners: Historical Dry Cleaners | 858 7TH ST | 1/10 - 1/3 SE | ▼ AE337 | 465 |
| VAPOR RUG & UPHOLSTERY CLEANERS<br>EDR US Hist Cleaners: Historical Dry Cleaners | 956 8TH AVE | 1/10 - 1/3 ESE | ▲ AS339 | 472 |
| SOUTHWEST GARAGE<br>EDR US Hist Auto Stat: Historical Gas Stations | 802 1ST AVE | 1/10 - 1/3 SSW | ▼ AT340 | 473 |
| JERRY S SERVICE CLUB<br>EDR US Hist Cleaners: Historical Dry Cleaners | 852 FRONT | 1/10 - 1/3 SW | ▼ AU341 | 474 |
| NORTON W H<br>EDR US Hist Cleaners: Historical Dry Cleaners | 852 FRONT ST | 1/10 - 1/3 SW | ▼ AU342 | 475 |
| GILL C C<br>EDR US Hist Cleaners: Historical Dry Cleaners | 954 8TH ST | 1/10 - 1/3 ESE | ▲ AS343 | 476 |
| CAROLINA GARAGE<br>EDR US Hist Auto Stat: Historical Gas Stations | 1035 8TH AVE | 1/10 - 1/3 ESE | ▲ AL344 | 477 |
| KWONG SING<br>EDR US Hist Cleaners: Historical Dry Cleaners | 107 F | 1/10 - 1/3 SSW | ▼ AT345 | 478 |
| LEE W B<br>EDR US Hist Auto Stat: Historical Gas Stations | 848 7TH ST | 1/10 - 1/3 SE | ▼ AE346 | 479 |
| KEE TOM | 846 7TH AVE | 1/10 - 1/3 SE | ▼ AE347 | 480 |

# EXECUTIVE SUMMARY

| Name | Address | Dist/Dir | Map ID | Page |
|---|---|---|---|---|
| EDR US Hist Cleaners: Historical Dry Cleaners | | | | |
| A & M MOBIL SERVICE | 765 E ST | 1/10 - 1/3 SE | ▲ AS348 | 481 |
| EDR US Hist Auto Stat: Historical Gas Stations | | | | |
| PAYNE F L | 834 BROADWAY | 1/10 - 1/3 ESE | ▲ AS349 | 482 |
| EDR US Hist Cleaners: Historical Dry Cleaners | | | | |
| JACOBS E A | 113 F | 1/10 - 1/3 SW | ▼ AT350 | 483 |
| EDR US Hist Cleaners: Historical Dry Cleaners | | | | |
| SMITH CLARK | 1430 FRONT ST | 1/10 - 1/3 NW | ▲ AN351 | 484 |
| EDR US Hist Auto Stat: Historical Gas Stations | | | | |
| TOBISCH WM | 119 WEST F | 1/10 - 1/3 SW | ▼ AT353 | 486 |
| EDR US Hist Cleaners: Historical Dry Cleaners | | | | |
| ZUCH J O | 118 F | 1/10 - 1/3 SW | ▼ AT354 | 487 |
| EDR US Hist Cleaners: Historical Dry Cleaners | | | | |
| BERNHART SOL | 939 8TH AVE | 1/10 - 1/3 ESE | ▲ AS355 | 488 |
| EDR US Hist Cleaners: Historical Dry Cleaners | | | | |
| GOLDSTEIN VERNON | 939 8TH ST | 1/10 - 1/3 ESE | ▲ AS356 | 489 |
| EDR US Hist Cleaners: Historical Dry Cleaners | | | | |
| STEAM O-VAC | 339 W BROADWAY | 1/10 - 1/3 WSW | ▼ AM357 | 490 |
| EDR US Hist Cleaners: Historical Dry Cleaners | | | | |
| SPEED QUEEN AUTOMATIC WASH | 1502 1ST AVE | 1/10 - 1/3 NNW | ▲ AH358 | 491 |
| EDR US Hist Cleaners: Historical Dry Cleaners | | | | |
| ORNDORFF BROS MOTOR CO | 932 8TH | 1/10 - 1/3 ESE | ▲ AS360 | 494 |
| EDR US Hist Auto Stat: Historical Gas Stations | | | | |
| SORKIN L L | 758 4TH | 1/10 - 1/3 S | ▼ AG361 | 495 |
| EDR US Hist Cleaners: Historical Dry Cleaners | | | | |
| ORNDORFF BROS MOTOR CO | 932 8TH ST | 1/10 - 1/3 ESE | ▲ AS362 | 496 |
| EDR US Hist Auto Stat: Historical Gas Stations | | | | |
| KONG SING | 133 F | 1/10 - 1/3 SW | ▼ AT363 | 497 |
| EDR US Hist Cleaners: Historical Dry Cleaners | | | | |
| WONG HOM | 1506 1ST AVE | 1/10 - 1/3 NNW | ▲ AH364 | 498 |
| EDR US Hist Cleaners: Historical Dry Cleaners | | | | |
| SEVEN SEAS LAUNDRY | 347 W BROADWAY | 1/10 - 1/3 WSW | ▼ AM367 | 502 |
| EDR US Hist Cleaners: Historical Dry Cleaners | | | | |

# EXECUTIVE SUMMARY

| Name | Address | Dist/Dir | Map ID | Page |
|---|---|---|---|---|
| OHLUND G P<br>EDR US Hist Auto Stat: Historical Gas Stations | 1241 STATE ST | 1/10 - 1/3 WNW | ▼ AK368 | 503 |
| 702 ASH ST<br>EDR US Hist Cleaners: Historical Dry Cleaners | 702 ASH ST | 1/10 - 1/3 NE | ▲ AW370 | 510 |

# PRIMARY MAP - 4333767.6S

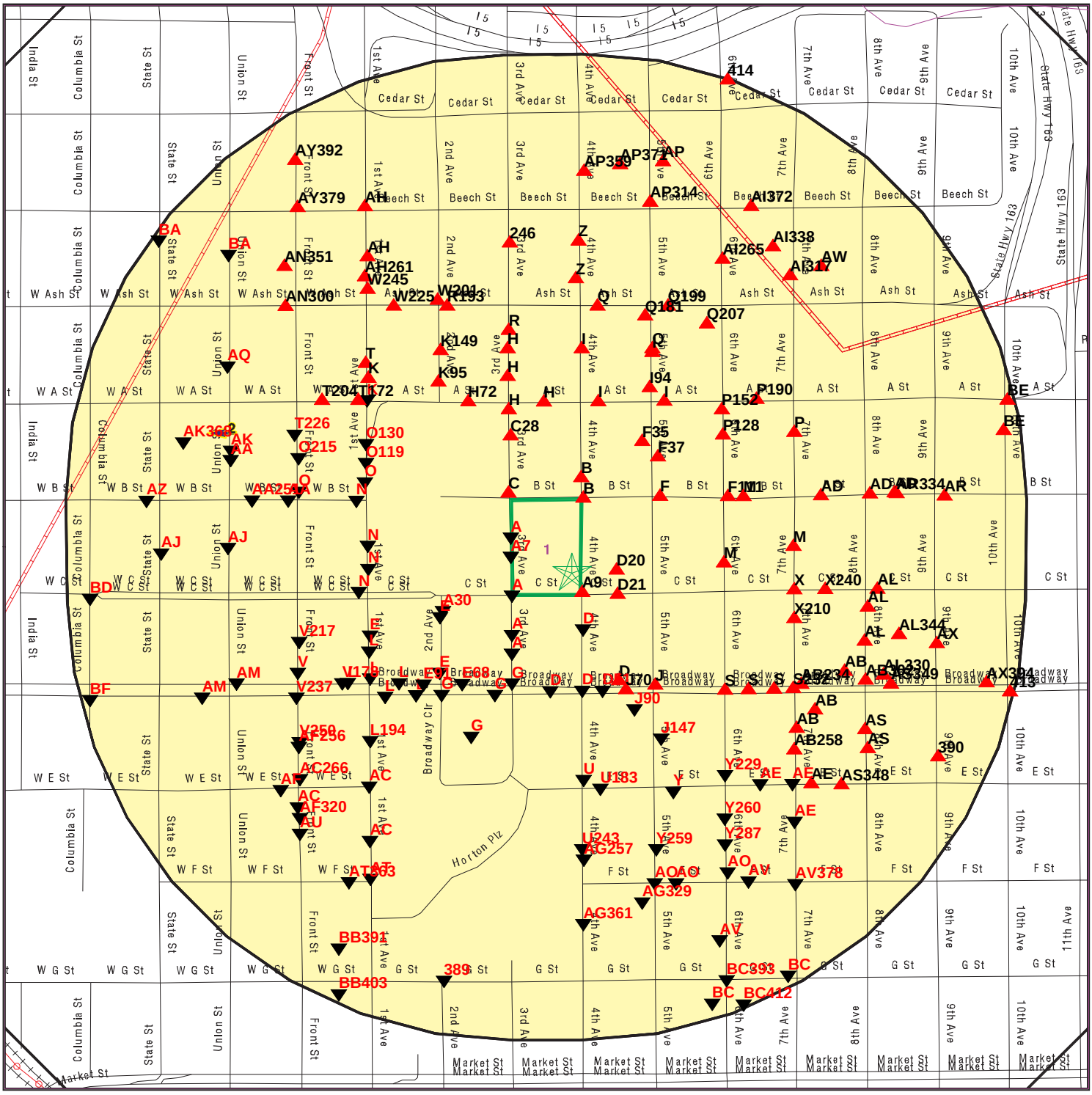


- Target Property
- Sites at elevations higher than or equal to the target property
- Sites at elevations lower than the target property
- Manufactured Gas Plants
- Sensitive Receptors
- National Priority List Sites
- Dept. Defense Sites
- Indian Reservations BIA
- Power transmission lines
- Pipelines
- 100-year flood zone
- 500-year flood zone
- Groundwater Flow Direction
- GI Indeterminate Groundwater Flow at Location
- GV Groundwater Flow Varies at Location
- SSURGO Soil
- Areas of Concern

| | | | |
|---|---|---|---|
| SITE NAME: | 1122 4th Avenue Development | CLIENT: | Christian Wheeler Engineering |
| ADDRESS: | 1122 4th Avenue, San Diego, California 92101<br>San Diego CA 92101 | CONTACT: | David Russell |
| LAT/LONG: | 32.717 / 117.1612 | INQUIRY #: | 4333767.6s |
| | | DATE: | June 23, 2015 8:57 am |

Copyright © 2015 EDR, Inc. © 2010 Tele Atlas Rel. 07/2009.

# SECONDARY MAP - 4333767.6S

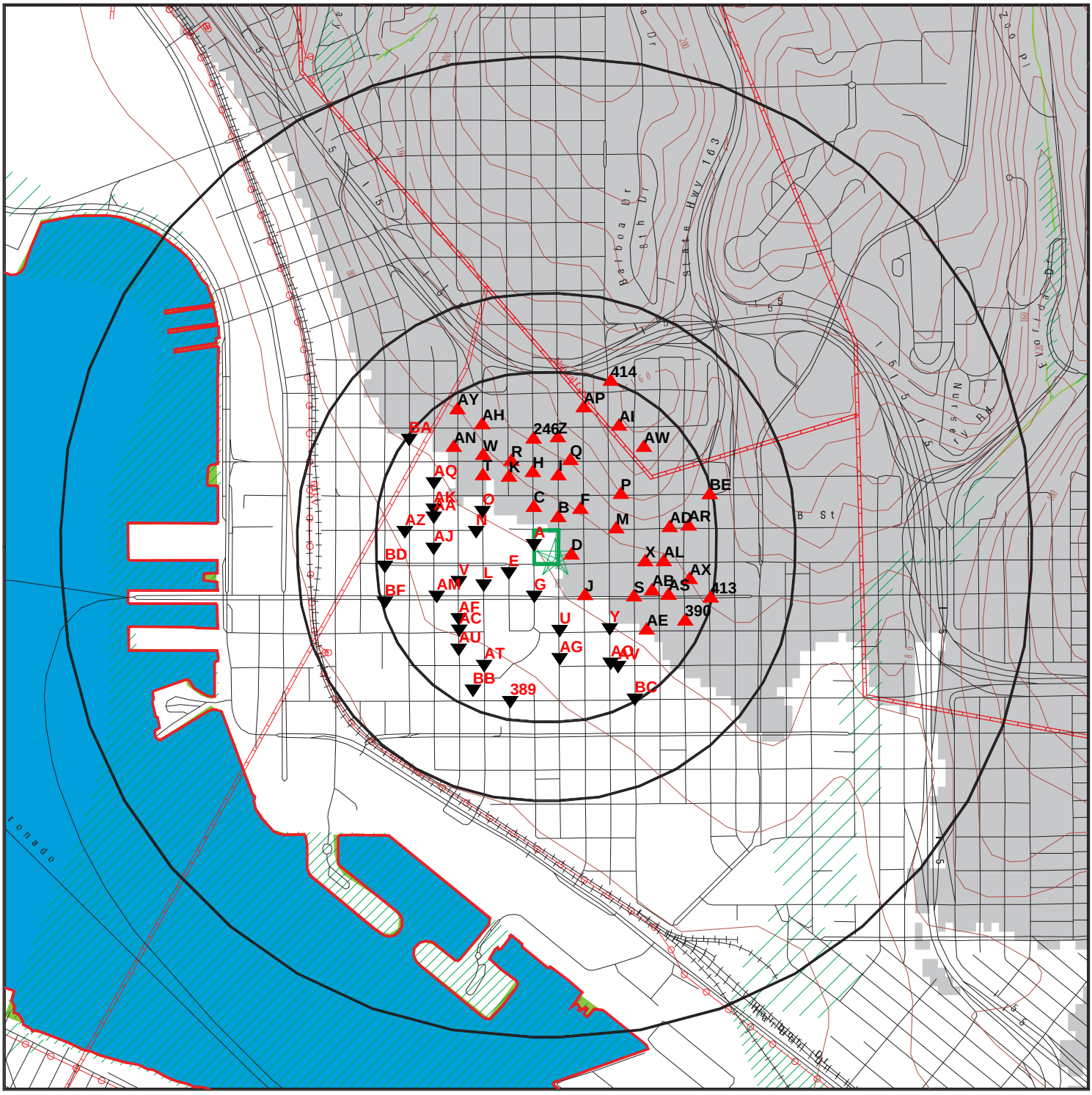


- Target Property
- Sites at elevations higher than or equal to the target property
- Sites at elevations lower than the target property
- Manufactured Gas Plants
- National Priority List Sites
- Dept. Defense Sites
- Indian Reservations BIA
- Contour Lines
- County Boundary
- Power transmission lines
- Pipelines
- 100-year flood zone
- 500-year flood zone
- National Wetland Inventory
- Upgradient Area
- Areas of Concern

| | |
|---|---|
| SITE NAME: 1122 4th Avenue Development | CLIENT: Christian Wheeler Engineering |
| ADDRESS: 1122 4th Avenue, San Diego, California 92101<br>San Diego CA 92101 | CONTACT: David Russell<br>INQUIRY #: 4333767.6s |
| LAT/LONG: 32.717 / 117.1612 | DATE: June 23, 2015 8:55 am |

Copyright © 2015 EDR, Inc. © 2010 Tele Atlas Rel. 07/2009.

# AERIAL PHOTOGRAPHY - 4333767.6s




| | | | |
|---|---|---|---|
| SITE NAME: | 1122 4th Avenue Development | CLIENT: | Christian Wheeler Engineering |
| ADDRESS: | 1122 4th Avenue, San Diego, California 92101<br>San Diego CA 92101 | CONTACT: | David Russell |
| LAT/LONG: | 32.717 / 117.1612 | INQUIRY #: | 4333767.6s |
| | | DATE: | June 23, 2015 8:58 am |

Copyright © 2015 EDR, Inc. © 2010 Tele Atlas Rel. 07/2009.

MAP FINDINGS

**LEGEND**

| **FACILITY NAME**<br>**FACILITY ADDRESS, CITY, ST, ZIP** | | EDR SITE ID NUMBER |
|---|---|---|
| **▼ MAP ID#** | Direction Distance Range (Distance feet / miles)<br>Relative Elevation Feet Above Sea Level | ASTM 2600 Record Sources found in this report. Each database searched has been assigned to one or more categories. For detailed information about categorization, see the section of the report Records Searched and Currency. |

**Worksheet:**

**Comments:**
Comments may be added on the online Vapor Encroachment Worksheet.

DATABASE ACRONYM: Applicable categories (A hoverbox with database description).

| MILT S SERVICE<br>1099 3D AVE, SAN DIEGO, CA, | | | 1008989872 |
|---|---|---|---|
| ▼ A1 | WSW <1/10 | (4 ft. / 0.001 mi.) | Historical Gas Stations |
| | 5 ft. Lower Elevation | 58 ft. Above Sea Level | |

**Worksheet:**

**EDR Historical Auto Stations: Historical Gas Stations**

| | |
|---|---|
| Name: | MILT S SERVICE |
| Year: | 1971 |
| Type: | GASOLINE STATIONS |

| FALLON MARTIN<br>1160 3D, SAN DIEGO, CA, | | | 1009127643 |
|---|---|---|---|
| ▼ A2 | WNW <1/10 | (4 ft. / 0.001 mi.) | Historical Dry Cleaners |
| | 3 ft. Lower Elevation | 60 ft. Above Sea Level | |

**Worksheet:**

**EDR Historical Cleaners: Historical Dry Cleaners**

| | |
|---|---|
| Name: | FALLON MARTIN |
| Year: | 1927 |
| Type: | LAUNDRIES STEAM |

| TIOGO GARAGE<br>1155 3D, SAN DIEGO, CA, | | | 1008988970 |
|---|---|---|---|
| ▼ A3 | WNW <1/10 | (5 ft. / 0.001 mi.) | Historical Gas Stations |
| | 4 ft. Lower Elevation | 59 ft. Above Sea Level | |

**Worksheet:**

**EDR Historical Auto Stations: Historical Gas Stations**

| | |
|---|---|
| Name: | TIOGO GARAGE |
| Year: | 1930 |
| Type: | AUTOMOBILE GARAGES |

MAP FINDINGS

| RENO S CHEVRON STATION<br>1149 3D AVE, SAN DIEGO, CA, | | | 1008989901 |
|---|---|---|---|
| ▼ A4 | WNW <1/10 | (5 ft. / 0.001 mi.) | Historical Gas Stations |
| | 5 ft. Lower Elevation | 58 ft. Above Sea Level | |

**Worksheet:**

**EDR Historical Auto Stations: Historical Gas Stations**

| | |
|---|---|
| Name: | RENO S CHEVRON STATION |
| Year: | 1971 |
| Type: | GASOLINE STATIONS |
| Name: | PAUL S AUTO SERVICE |
| Year: | 1971 |
| Type: | AUTOMOBILE REPAIRING |

| DAUGHERTY & BAADER<br>1144 3D, SAN DIEGO, CA, | | | 1008995094 |
|---|---|---|---|
| ▼ A5 | WNW <1/10 | (5 ft. / 0.001 mi.) | Historical Gas Stations |
| | 5 ft. Lower Elevation | 58 ft. Above Sea Level | |

**Worksheet:**

**EDR Historical Auto Stations: Historical Gas Stations**

| | |
|---|---|
| Name: | DAUGHERTY & BAADER |
| Year: | 1921 |
| Type: | AUTOMOBILE REPAIRING |
| Name: | DAUGHERTY & BAADER |
| Year: | 1921 |
| Type: | AUTOMOBILE SERVICE STATIONS |

| SECHRIST C F<br>1143 3D, SAN DIEGO, CA, | | | 1008995188 |
|---|---|---|---|
| ▼ A6 | WNW <1/10 | (5 ft. / 0.001 mi.) | Historical Gas Stations |
| | 5 ft. Lower Elevation | 58 ft. Above Sea Level | |

**Worksheet:**

**EDR Historical Auto Stations: Historical Gas Stations**

| | |
|---|---|
| Name: | SECHRIST C F |
| Year: | 1921 |
| Type: | AUTOMOBILE REPAIRING |

MAP FINDINGS

| LYNCH BERT<br>1140 3D, SAN DIEGO, CA, | | | 1008995305 |
|---|---|---|---|
| ▼ A7 | WNW <1/10 | (6 ft. / 0.001 mi.) | Historical Gas Stations |
| | 5 ft. Lower Elevation | 58 ft. Above Sea Level | |

**Worksheet:**

**EDR Historical Auto Stations: Historical Gas Stations**

| | |
|---|---|
| Name: | LYNCH BERT |
| Year: | 1927 |
| Type: | AUTOMOBILE REPAIRING AND SERVICE STATIONS |

MAP FINDINGS

| 401 B ST<br>401 B ST, SAN DIEGO, CA, 92101 | | | 1015470306 |
|---|---|---|---|
| ▲ B8 | N <1/10 | (7 ft. / 0.001 mi.) | Historical Gas Stations |
| | 4 ft. Higher Elevation | 67 ft. Above Sea Level | |

**Worksheet:**

**EDR Historical Auto Stations: Historical Gas Stations**

| | |
|---|---|
| Name: | SUNROAD AUTO GROUP INC |
| Year: | 2005 |
| Address: | 401 B ST |

MAP FINDINGS

| BALLOON DYE WORKS<br>1102 4TH, SAN DIEGO, CA, | | | 1009124274 |
|---|---|---|---|
| ▲ A9 | SSE <1/10 | (7 ft. / 0.001 mi.) | Historical Dry Cleaners |
| | Equal Elevation | 63 ft. Above Sea Level | |

**Worksheet:**

**EDR Historical Cleaners: Historical Dry Cleaners**

| | |
|---|---|
| Name: | BALLOON DYE WORKS |
| Year: | 1920 |
| Type: | CLEANERS AND DYERS |

| LORY PARISIAN CLEANING AND DYEING CO<br>1114 3D, SAN DIEGO, CA, | | | 1009127462 |
|---|---|---|---|
| ▼ A10 | W <1/10 | (7 ft. / 0.001 mi.) | Historical Dry Cleaners |
| | 5 ft. Lower Elevation | 58 ft. Above Sea Level | |

**Worksheet:**

**EDR Historical Cleaners: Historical Dry Cleaners**

| | |
|---|---|
| Name: | LORY PARISIAN CLEANING AND DYEING CO |
| Year: | 1921 |
| Type: | CLOTHES CLEANERS AND PRESSERS |

| WESTERN HAT WORKS<br>1202 3RD AVE, SAN DIEGO, CA, | | | 1009128710 |
|---|---|---|---|
| ▼ C11 | NW <1/10 | (28 ft. / 0.005 mi.) | Historical Dry Cleaners |
| | 1 ft. Lower Elevation | 62 ft. Above Sea Level | |

**Worksheet:**

**EDR Historical Cleaners: Historical Dry Cleaners**

| | |
|---|---|
| Name: | WESTERN HAT WORKS |
| Year: | 1943 |
| Type: | HAT CLEANERS AND BLOCKERS |
| Name: | WESTERN HAT WORKS |
| Year: | 1952 |
| Type: | HAT CLEANERS AND BLOCKERS |

| SNOW & MC ALISTER<br>414 B, SAN DIEGO, CA, | | | 1009127593 |
|---|---|---|---|
| ▲ B12 | NNE <1/10 | (41 ft. / 0.008 mi.) | Historical Dry Cleaners |
| | 5 ft. Higher Elevation | 68 ft. Above Sea Level | |

**Worksheet:**

**EDR Historical Cleaners: Historical Dry Cleaners**

| | |
|---|---|
| Name: | SNOW & MC ALISTER |
| Year: | 1933 |
| Type: | CLOTHES PRESSERS AND CLEANERS |

| JOHN S HAT SHOP<br>418 B, SAN DIEGO, CA, | | | 1009128881 |
|---|---|---|---|
| ▲ B13 | NNE <1/10 | (50 ft. / 0.009 mi.) | Historical Dry Cleaners |
| | 5 ft. Higher Elevation | 68 ft. Above Sea Level | |

**Worksheet:**

**EDR Historical Cleaners: Historical Dry Cleaners**

| | |
|---|---|
| Name: | JOHN S HAT SHOP |
| Year: | 1961 |
| Type: | HAT CLEANERS AND BLOCKERS |

MAP FINDINGS

| CHAPIN BROS SERVICE<br>1084 3D AVE, SAN DIEGO, CA, | | | 1008990014 |
|---|---|---|---|
| ▼ A14 | WSW <1/10 | (59 ft. / 0.011 mi.) | Historical Gas Stations |
| | 7 ft. Lower Elevation | 56 ft. Above Sea Level | |

**Worksheet:**

**EDR Historical Auto Stations: Historical Gas Stations**

| | |
|---|---|
| Name: | CHAPIN BROS SERVICE |
| Year: | 1971 |
| Type: | GASOLINE STATIONS |

MAP FINDINGS

| CHEJSTOVSKY FRANK<br>1222 4TH, SAN DIEGO, CA, | | | 1009124224 |
|---|---|---|---|
| ▲ B15 | N <1/10 | (83 ft. / 0.016 mi.) | Historical Dry Cleaners |
| | 7 ft. Higher Elevation | 70 ft. Above Sea Level | |

**Worksheet:**

**EDR Historical Cleaners: Historical Dry Cleaners**

| | |
|---|---|
| Name: | CHEJSTOVSKY FRANK |
| Year: | 1920 |
| Type: | HAT CLEANERS |

| MALANGA BROS<br>1220 3RD AVE, SAN DIEGO, CA, | | | 1009128867 |
|---|---|---|---|
| ▲ C16 | NW <1/10 | (92 ft. / 0.018 mi.) | Historical Dry Cleaners |
| | 2 ft. Higher Elevation | 65 ft. Above Sea Level | |

**Worksheet:**

**EDR Historical Cleaners: Historical Dry Cleaners**

| | |
|---|---|
| Name: | MALANGA BROS |
| Year: | 1948 |
| Type: | CLOTHES PRESSERS AND CLEANERS |

MAP FINDINGS

| ANFANGER BROS<br>1232 4TH, SAN DIEGO, CA, | | | 1009124279 |
|---|---|---|---|
| ▲ B17 | N <1/10 | (123 ft. / 0.023 mi.) | Historical Dry Cleaners |
| | 8 ft. Higher Elevation | 71 ft. Above Sea Level | |

**Worksheet:**

**EDR Historical Cleaners: Historical Dry Cleaners**

| | |
|---|---|
| Name: | ANFANGER BROS |
| Year: | 1930 |
| Type: | HAT CLEANERS AND BLOCKERS |

| NESTOR PAUL<br>1065 4TH AVE, SAN DIEGO, CA, | | | 1009127630 |
|---|---|---|---|
| ▼ D18 | S <1/10 | (135 ft. / 0.026 mi.) | Historical Dry Cleaners |
| | 1 ft. Lower Elevation | 62 ft. Above Sea Level | |

**Worksheet:**

**EDR Historical Cleaners: Historical Dry Cleaners**

| | |
|---|---|
| Name: | NESTOR PAUL |
| Year: | 1933 |
| Type: | CLOTHES PRESSERS AND CLEANERS |

MAP FINDINGS

| ANFANGAR MORRIS<br>1232 4TH AVE, SAN DIEGO, CA, | | | 1009127519 |
|---|---|---|---|
| ▲ B19 | N <1/10 | (135 ft. / 0.026 mi.) | Historical Dry Cleaners |
| | 8 ft. Higher Elevation | 71 ft. Above Sea Level | |

**Worksheet:**

**EDR Historical Cleaners: Historical Dry Cleaners**

| | |
|---|---|
| Name: | ANFANGER MORRIS |
| Year: | 1933 |
| Type: | HAT CLEANERS AND BLOCKERS |
| Name: | ANFANGAR MORRIS |
| Year: | 1943 |
| Type: | HAT CLEANERS AND BLOCKERS |

| THRIFTEE LAUNDROMAT<br>1110 5 430 ST, SAN DIEGO, CA, | | | 1009130303 |
|---|---|---|---|
| ▲ D20 | E <1/10 | (142 ft. / 0.027 mi.) | Historical Dry Cleaners |
| | 2 ft. Higher Elevation | 65 ft. Above Sea Level | |

**Worksheet:**

**EDR Historical Cleaners: Historical Dry Cleaners**

| | |
|---|---|
| Name: | THRIFTEE LAUNDROMAT |
| Year: | 1966 |
| Type: | LAUNDRIES - SELF SERVE |

| WASH MART<br>451 C ST, SAN DIEGO, CA, | | | 1009124503 |
|---|---|---|---|
| ▲ D21 | ESE <1/10 | (147 ft. / 0.028 mi.) | Historical Dry Cleaners |
| | 2 ft. Higher Elevation | 65 ft. Above Sea Level | |

**Worksheet:**

**EDR Historical Cleaners: Historical Dry Cleaners**

| | |
|---|---|
| Name: | WASH MART |
| Year: | 1971 |
| Type: | LAUNDRIES SELF SERVE |

| NESTOR PAUL<br>1060 3D, SAN DIEGO, CA, | | | 1009127304 |
|---|---|---|---|
| ▼ A22 | SW <1/10 | (157 ft. / 0.03 mi.) | Historical Dry Cleaners |
| | 9 ft. Lower Elevation | 54 ft. Above Sea Level | |

**Worksheet:**

**EDR Historical Cleaners: Historical Dry Cleaners**

| | |
|---|---|
| Name: | NESTOR PAUL |
| Year: | 1927 |
| Type: | CLOTHES CLEANERS PRESSERS AND REPAIRERS |

| LONG F E<br>1059 3D, SAN DIEGO, CA, | | | 1009127314 |
|---|---|---|---|
| ▼ A23 | SW <1/10 | (165 ft. / 0.031 mi.) | Historical Dry Cleaners |
| | 9 ft. Lower Elevation | 54 ft. Above Sea Level | |

**Worksheet:**

**EDR Historical Cleaners: Historical Dry Cleaners**

| | |
|---|---|
| Name: | LONG & CHARTERS |
| Year: | 1921 |
| Type: | CLOTHES CLEANERS AND PRESSERS |
| Name: | LONG F E |
| Year: | 1927 |
| Type: | CLOTHES CLEANERS PRESSERS AND REPAIRERS |

| NESTOR PAUL<br>1055 4TH AVE, SAN DIEGO, CA, | | | 1009128524 |
|---|---|---|---|
| ▼ D24 | S <1/10 | (171 ft. / 0.032 mi.) | Historical Dry Cleaners |
| | 1 ft. Lower Elevation | 62 ft. Above Sea Level | |

**Worksheet:**

**EDR Historical Cleaners: Historical Dry Cleaners**

| | |
|---|---|
| Name: | NESTOR PAUL |
| Year: | 1943 |
| Type: | CLOTHES PRESSERS AND CLEANERS |

| JONES O L MRS<br>1046 3D, SAN DIEGO, CA, | | | 1009127406 |
|---|---|---|---|
| ▼ A25 | SW <1/10 | (214 ft. / 0.041 mi.) | Historical Dry Cleaners |
| | 9 ft. Lower Elevation | 54 ft. Above Sea Level | |

**Worksheet:**

**EDR Historical Cleaners: Historical Dry Cleaners**

| | |
|---|---|
| Name: | JONES O L MRS |
| Year: | 1927 |
| Type: | HAT CLEANERS AND BLOCKERS |

| SIR RICHARD S CLEANERS<br>1042 3D AVE, SAN DIEGO, CA, | | | 1009124380 |
|---|---|---|---|
| ▼ A26 | SW <1/10 | (230 ft. / 0.044 mi.) | Historical Dry Cleaners |
| | 9 ft. Lower Elevation | 54 ft. Above Sea Level | |

**Worksheet:**

**EDR Historical Cleaners: Historical Dry Cleaners**

| | |
|---|---|
| Name: | SIR RICHARD S CLEANERS |
| Year: | 1971 |
| Type: | CLEANERS AND DYERS |

| LONG F E<br>1028 3RD AVE, SAN DIEGO, CA, | | | 1009127616 |
|---|---|---|---|
| ▼ A27 | SW <1/10 | (250 ft. / 0.047 mi.) | Historical Dry Cleaners |
| | 9 ft. Lower Elevation | 54 ft. Above Sea Level | |

**Worksheet:**

**EDR Historical Cleaners: Historical Dry Cleaners**

| | |
|---|---|
| Name: | LONG F E |
| Year: | 1933 |
| Type: | HAT CLEANERS AND BLOCKERS |
| Name: | LONG GERTRUDE MRS |
| Year: | 1933 |
| Type: | CLOTHES PRESSERS AND CLEANERS |

| BOLES S L<br>1265 3RD AVE, SAN DIEGO, CA, | | | 1008995479 |
|---|---|---|---|
| ▲ C28 | NNW <1/10 | (252 ft. / 0.048 mi.) | Historical Gas Stations |
| | 10 ft. Higher Elevation | 73 ft. Above Sea Level | |

**Worksheet:**

**EDR Historical Auto Stations: Historical Gas Stations**

| | |
|---|---|
| Name: | BOLES S L |
| Year: | 1933 |
| Type: | AUTOMOBILE REPAIRING |
| Name: | BLOUGH S PHIL TEXACO SERVICE |
| Year: | 1952 |
| Type: | GASOLINE STATIONS |

| HANDI DANDI WASH & DRY<br>1036 3D AVE, SAN DIEGO, CA, | | | 1009124422 |
|---|---|---|---|
| ▼ A29 | SW <1/10 | (255 ft. / 0.048 mi.) | Historical Dry Cleaners |
| | 9 ft. Lower Elevation | 54 ft. Above Sea Level | |

**Worksheet:**

**EDR Historical Cleaners: Historical Dry Cleaners**

| | |
|---|---|
| Name: | HANDI DANDI WASH & DRY |
| Year: | 1971 |
| Type: | LAUNDRIES |

MAP FINDINGS

| ALEXANDER & GOODWIN<br>1069 2ND AVE, SAN DIEGO, CA, | | | 1009127434 |
|---|---|---|---|
| ▼ A30 | WSW <1/10 | (283 ft. / 0.054 mi.) | Historical Dry Cleaners |
| | 14 ft. Lower Elevation | 49 ft. Above Sea Level | |

**Worksheet:**

**EDR Historical Cleaners: Historical Dry Cleaners**

| | |
|---|---|
| Name: | ALEXANDER & GOODWIN |
| Year: | 1933 |
| Type: | CLOTHES PRESSERS AND CLEANERS |

| MAIN OFFICE<br>1055 2D, SAN DIEGO, CA, | | | 1008996401 |
|---|---|---|---|
| ▼ E31 | WSW <1/10 | (301 ft. / 0.057 mi.) | Historical Gas Stations |
| | 15 ft. Lower Elevation | 48 ft. Above Sea Level | |

**Worksheet:**

**EDR Historical Auto Stations: Historical Gas Stations**

| | |
|---|---|
| Name: | MAIN OFFICE |
| Year: | 1921 |
| Type: | AUTOMOBILE SERVICE STATIONS |

| GLOBE CLEANERS<br>1072 2ND AVE, SAN DIEGO, CA, | | | 1009128549 |
|---|---|---|---|
| ▼ E32 | WSW <1/10 | (305 ft. / 0.058 mi.) | Historical Dry Cleaners |
| | 16 ft. Lower Elevation | 47 ft. Above Sea Level | |

**Worksheet:**

**EDR Historical Cleaners: Historical Dry Cleaners**

| | |
|---|---|
| Name: | GLOBE CLEANERS |
| Year: | 1952 |
| Type: | CLEANERS AND DYERS |

| STURZ JULIUS L<br>510 B, SAN DIEGO, CA, | | | 1009124278 |
|---|---|---|---|
| ▲ F33 | NE <1/10 | (310 ft. / 0.059 mi.) | Historical Dry Cleaners |
| | 14 ft. Higher Elevation | 77 ft. Above Sea Level | |

**Worksheet:**

**EDR Historical Cleaners: Historical Dry Cleaners**

| | |
|---|---|
| Name: | STURZ JULIUS L |
| Year: | 1920 |
| Type: | CLEANERS AND DYERS |

| MILMAN ROY<br>1065 2D, SAN DIEGO, CA, | | | 1009128631 |
|---|---|---|---|
| ▼ E34 | WSW <1/10 | (310 ft. / 0.059 mi.) | Historical Dry Cleaners |
| | 17 ft. Lower Elevation | 46 ft. Above Sea Level | |

**Worksheet:**

**EDR Historical Cleaners: Historical Dry Cleaners**

| | |
|---|---|
| Name: | MILMAN ROY |
| Year: | 1943 |
| Type: | CLOTHES PRESSERS AND CLEANERS |

| BANK OF AMERICA PLAZA<br>450 "B" STREET, SAN DIEGO, CA, 92101 | | | U001572537 |
|---|---|---|---|
| ▲ F35 | NNE <1/10 | (329 ft. / 0.062 mi.) | State and tribal leaking storage tank lists<br>State and tribal registered storage tank lists<br>Other Standard Environmental Records |
| | 17 ft. Higher Elevation | 80 ft. Above Sea Level | |

**Worksheet:**

**SAN DIEGO CO. SAM: State and tribal leaking storage tank lists**

| | |
|---|---|
| Case Number: | H21021-001 |
| Agency: | DEH Site Assessment & Mitigation |
| **Funding:** | **Non Billable** |
| Facility Type: | Failed Integrity Test |
| Facility Status: | Closed Case |
| Date: | 9/18/1987 |
| Date Began: | 7/7/1987 |

**HIST UST: State and tribal registered storage tank lists**

| | |
|---|---|
| Region: | STATE |
| Facility ID: | 00000060362 |
| Facility Type: | Other |
| Other Type: | COMMERCIAL OFFICE BL |
| Contact Name: | JACK MOSHGAT |
| Telephone: | 6192349832 |
| Owner Name: | BANK OF AMERICA N.T. & S.A. |
| Owner Address: | 450 "B" STREET, SUITE 1410 |
| Owner City,St,Zip: | SAN DIEGO, CA 92101 |
| Total Tanks: | 0001 |
| | |
| Tank Num: | 001 |
| Container Num: | 1 |
| Year Installed: | 1981 |
| Tank Capacity: | 00015000 |
| Tank Used for: | PRODUCT |
| Type of Fuel: | Not Reported |
| Container Construction Thickness: | Not Reported |
| Leak Detection: | Sensor Instrument |
| | |
| Tank Num: | 001 |
| Container Num: | 1 |
| Year Installed: | 1981 |
| Tank Capacity: | 00000550 |
| Tank Used for: | PRODUCT |
| Type of Fuel: | DIESEL |
| Container Construction Thickness: | Not Reported |
| Leak Detection: | Stock Inventor |

**SAN DIEGO CO. HMMD: Other Standard Environmental Records**

| | |
|---|---|
| Facility Id: | 207501 |
| Business Type: | HK18 |

**BANK OF AMERICA PLAZA, 450 "B" STREET, SAN DIEGO, CA 92101 (Continued)**

| | |
|---|---|
| EPA Id Number: | Not Reported |
| APN: | 533-435-01-00 |
| Last HMMD Inspection: | 09/07/2011 |
| Permit Status: | INAC |
| Permit Expiration: | 04/30/2012 |
| Facility Owner: | ONE SAN DIEGO ASSOCIATES C/O CARIERS INT'N. |
| Facility Address: | 450 B ST #1410 |
| Facility City: | SAN DIEGO |
| Facility State: | CA |
| Facility Zip: | 92101 |
| UST Owner: | Not Reported |
| Handle Regulated Hazmat: | Y |
| Own Or Operate UST: | Not Reported |
| Subject To APSA: | Not Reported |
| Generate Haz Waste: | Y |
| Treat Haz Waste: | Not Reported |
| Generate Medical Waste: | Not Reported |

**UST:**

| | |
|---|---|
| UST Name: | UNDERGROUND TANK 207501 T001 |
| Last Update: | 2012-11-02 14:17:38 |
| Permit Number: | 207501 |
| Tank Type: | DOUBLE WALL |
| Additional Id: | DT-1 (PARKING GARAGE LEVEL ) HSC 25281.6 EXEMPT |
| Capacity Gallons: | 250 |
| UST Contents: | DIESEL |
| Other Content Info: | DIESEL |
| Reg Status: | EXEMPT |
| Remove Close Date: | Not Reported |
| Year Installed: | Not Reported |
| Pipe Type: | Not Reported |
| Delivery System: | Not Reported |
| Monitor Code: | 24 |
| UST Monitor Method: | VISUAL MONITORING: DAILY (MINIMUM) LOG OF INSPECTIONS |

**Violations Inactive Permits:**

| | |
|---|---|
| Facility Id: | 207501 |
| Update Date: | 11/02/2012 |
| Inspection Date: | 09/07/2011 |
| Violation Code: | 6HV1017 |
| Violation: | HMBP NOT CERTIFIED ANNUALLY |
| Violation Citation: | Business Plan not certified annually. 25505(d) & (e)(2) |
| Activity: | Inactive Permit |

| | |
|---|---|
| Facility Id: | 121021 |
| Business Type: | 6HK70 |
| EPA Id Number: | Not Reported |
| APN: | 533-435-01-00 |
| Last HMMD Inspection: | 02/22/2006 |

**BANK OF AMERICA PLAZA, 450 "B" STREET, SAN DIEGO, CA 92101 (Continued)**

| | |
|---|---|
| Permit Status: | INAC |
| Permit Expiration: | 03/31/2007 |
| Facility Owner: | B OF A |
| Facility Address: | 450 B ST 1410 |
| Facility City: | SAN DIEGO |
| Facility State: | CA |
| Facility Zip: | 92101-8001 |
| UST Owner: | BANK OF AMERICA N T & S A |
| Handle Regulated Hazmat: | Y |
| Own Or Operate UST: | Not Reported |
| Subject To APSA: | Not Reported |
| Generate Haz Waste: | Y |
| Treat Haz Waste: | Not Reported |
| Generate Medical Waste: | Not Reported |

**UST:**

| | |
|---|---|
| UST Name: | UNDERGROUND TANK 121021 T001 |
| Last Update: | 2012-11-02 14:17:38 |
| Permit Number: | 121021 |
| Tank Type: | SINGLE WALL |
| Additional Id: | 1 |
| Capacity Gallons: | 550 |
| UST Contents: | DIESEL |
| Other Content Info: | DIESEL |
| Reg Status: | REMOVED |
| Remove Close Date: | 1986-11-08 00:00:00 |
| Year Installed: | 1981-01-01 00:00:00 |
| Pipe Type: | Not Reported |
| Delivery System: | Not Reported |
| Monitor Code: | 07 |
| UST Monitor Method: | SW TANK SW PRESSURE PIPE W/RESTRICTIVE LLD W/DAILY RECONCILIATION OR WEEKLY GAUGING: TANK AND PIPE TEST ANNUALLY |

| | |
|---|---|
| Facility Id: | 207501 |
| Business Type: | HK18 |
| EPA Id Number: | Not Reported |
| APN: | 533-435-01-00 |
| Last HMMD Inspection: | 09/07/2011 |
| Permit Status: | INAC |
| Permit Expiration: | 04/30/2012 |
| Facility Owner: | ONE SAN DIEGO ASSOCIATES C/O CARIERS INT'N. |
| Facility Address: | 450 B ST #1410 |
| Facility City: | SAN DIEGO |
| Facility State: | CA |
| Facility Zip: | 92101 |
| UST Owner: | Not Reported |
| Handle Regulated Hazmat: | Y |
| Own Or Operate UST: | Not Reported |
| Subject To APSA: | Not Reported |
| Generate Haz Waste: | N |

**BANK OF AMERICA PLAZA, 450 "B" STREET, SAN DIEGO, CA 92101 (Continued)**

| | |
|---|---|
| Treat Haz Waste: | Not Reported |
| Generate Medical Waste: | Not Reported |

**UST:**

| | |
|---|---|
| UST Name: | UNDERGROUND TANK 207501 T001 |
| Last Update: | 2012-11-02 14:17:38 |
| Permit Number: | 207501 |
| Tank Type: | DOUBLE WALL |
| Additional Id: | DT-1 (PARKING GARAGE LEVEL ) HSC 25281.6 EXEMPT |
| Capacity Gallons: | 250 |
| UST Contents: | DIESEL |
| Other Content Info: | DIESEL |
| Reg Status: | EXEMPT |
| Remove Close Date: | Not Reported |
| Year Installed: | Not Reported |
| Pipe Type: | Not Reported |
| Delivery System: | Not Reported |
| Monitor Code: | 24 |
| UST Monitor Method: | VISUAL MONITORING: DAILY (MINIMUM) LOG OF INSPECTIONS |

**Violations Inactive Permits:**

| | |
|---|---|
| Facility Id: | 207501 |
| Update Date: | 11/02/2012 |
| Inspection Date: | 09/07/2011 |
| Violation Code: | 6HV1017 |
| Violation: | HMBP NOT CERTIFIED ANNUALLY |
| Violation Citation: | Business Plan not certified annually. 25505(d) & (e)(2) |
| Activity: | Inactive Permit |

**SLIC: State and tribal leaking storage tank lists**

| | |
|---|---|
| Region: | STATE |
| **Facility Status:** | **Completed - Case Closed** |
| Status Date: | 09/18/1987 |
| Global Id: | T0608108762 |
| Lead Agency: | SAN DIEGO COUNTY LOP |
| Lead Agency Case Number: | H21021-001 |
| Latitude: | 32.718379 |
| Longitude: | -117.160661 |
| Case Type: | Cleanup Program Site |
| Case Worker: | Not Reported |
| Local Agency: | Not Reported |
| RB Case Number: | Not Reported |
| File Location: | Local Agency |
| Potential Media Affected: | Not Reported |
| Potential Contaminants of Concern: | Not Reported |
| Site History: | Not Reported |
| Click here to access the California GeoTracker records for this facility: | http://www.web.edrnet.com/ordering/switchboard/redirect.aspx?s=GRR_CA_SLIC_ST&global_id=T0608108762 |

MAP FINDINGS

| HAT HOSPITAL<br>522 B, SAN DIEGO, CA, | | | 1009124228 |
|---|---|---|---|
| ▲ F36 | NE <1/10 | (344 ft. / 0.065 mi.) | Historical Dry Cleaners |
| | 14 ft. Higher Elevation | 77 ft. Above Sea Level | |

**Worksheet:**

**EDR Historical Cleaners: Historical Dry Cleaners**

| | |
|---|---|
| Name: | HAT HOSPITAL |
| Year: | 1920 |
| Type: | HAT CLEANERS |

MAP FINDINGS

| MICKEY S SELF SERVE<br>1248 5 43D, SAN DIEGO, CA, | | | 1008996832 |
|---|---|---|---|
| ▲ F37 | NE <1/10 | (344 ft. / 0.065 mi.) | Historical Gas Stations |
| | 16 ft. Higher Elevation | 79 ft. Above Sea Level | |

**Worksheet:**

**EDR Historical Auto Stations: Historical Gas Stations**

| | |
|---|---|
| Name: | MICKEY S SELF SERVE |
| Year: | 1952 |
| Type: | GASOLINE STATIONS |

| ME MILLEN TOM CHEVRON<br>1004 3D AVE, SAN DIEGO, CA, | | | 1008989870 |
|---|---|---|---|
| ▼ G38 | SSW <1/10 | (348 ft. / 0.066 mi.) | Historical Gas Stations |
| | 10 ft. Lower Elevation | 53 ft. Above Sea Level | |

**Worksheet:**

**EDR Historical Auto Stations: Historical Gas Stations**

| | |
|---|---|
| Name: | ME MILLEN TOM CHEVRON |
| Year: | 1971 |
| Type: | GASOLINE STATIONS |

| 525 B ST<br>525 B ST, SAN DIEGO, CA, 92101 | | | 1015539774 |
|---|---|---|---|
| ▲ F39 | NE <1/10 | (353 ft. / 0.067 mi.) | Historical Gas Stations |
| | 14 ft. Higher Elevation | 77 ft. Above Sea Level | |

**Worksheet:**

**EDR Historical Auto Stations: Historical Gas Stations**

| | |
|---|---|
| Name: | HARCOURT E LEARNING |
| Year: | 2001 |
| Address: | 525 B ST |
| Name: | HARCOURT E LEARNING |
| Year: | 2002 |
| Address: | 525 B ST |

| ED S TEXACO<br>1291 3D AVE, SAN DIEGO, CA, | | | 1008989844 |
|---|---|---|---|
| ▲ H40 | NNW <1/10 | (355 ft. / 0.067 mi.) | Historical Gas Stations |
| | 15 ft. Higher Elevation | 78 ft. Above Sea Level | |

**Worksheet:**

**EDR Historical Auto Stations: Historical Gas Stations**

| | |
|---|---|
| Name: | ED S TEXACO |
| Year: | 1971 |
| Type: | GASOLINE STATIONS |

| CHULA VISTA AUTO CLINIC<br>272 BROADWAY AVE, SAN DIEGO, CA, | | | 1009001678 |
|---|---|---|---|
| ▼ G41 | SSW <1/10 | (364 ft. / 0.069 mi.) | Historical Gas Stations |
| | 14 ft. Lower Elevation | 49 ft. Above Sea Level | |

**Worksheet:**

**EDR Historical Auto Stations: Historical Gas Stations**

| | |
|---|---|
| Name: | CHULA VISTA AUTO CLINIC |
| Year: | 1956 |
| Type: | AUTOMOBILE REPAIRING |

| KOKIE S SERVICE STATION<br>270 BROADWAY AVE, SAN DIEGO, CA, | | | 1008999788 |
|---|---|---|---|
| ▼ G42 | SW <1/10 | (365 ft. / 0.069 mi.) | Historical Gas Stations |
| | 14 ft. Lower Elevation | 49 ft. Above Sea Level | |

**Worksheet:**

**EDR Historical Auto Stations: Historical Gas Stations**

| | |
|---|---|
| Name: | KOKIE S SERVICE STATION |
| Year: | 1956 |
| Type: | GASOLINE STATIONS |

| DILBECK S SERVICE<br>419 BROADWAY AVE, SAN DIEGO, CA, | | | 1008999767 |
|---|---|---|---|
| ▲ D43 | SSE <1/10 | (373 ft. / 0.071 mi.) | Historical Gas Stations |
| | Equal Elevation | 63 ft. Above Sea Level | |

**Worksheet:**

**EDR Historical Auto Stations: Historical Gas Stations**

| | |
|---|---|
| Name: | DILBECK S SERVICE |
| Year: | 1956 |
| Type: | GASOLINE STATIONS |

| WALTON & FRENCH ASSOCIATED<br>399 BROADWAY AVE, SAN DIEGO, CA, | | | 1008999867 |
|---|---|---|---|
| ▼ D44 | S <1/10 | (377 ft. / 0.071 mi.) | Historical Gas Stations |
| | 3 ft. Lower Elevation | 60 ft. Above Sea Level | |

**Worksheet:**

**EDR Historical Auto Stations: Historical Gas Stations**

| | |
|---|---|
| Name: | WALTON & FRENCH ASSOCIATED |
| Year: | 1956 |
| Type: | GASOLINE STATIONS |

| SWEDE S SHELL SERVICE<br>1296 3D AVE, SAN DIEGO, CA, | | | 1008990313 |
|---|---|---|---|
| ▲ H45 | NNW <1/10 | (377 ft. / 0.071 mi.) | Historical Gas Stations |
| | 16 ft. Higher Elevation | 79 ft. Above Sea Level | |

**Worksheet:**

**EDR Historical Auto Stations: Historical Gas Stations**

| | |
|---|---|
| Name: | SWEDE S SHELL SERVICE |
| Year: | 1971 |
| Type: | GASOLINE STATIONS |

| FRIGIDAIRE SELF SERVICE LAUNDRY<br>409 BROADWAY ST, SAN DIEGO, CA, | | | 1009124447 |
|---|---|---|---|
| ▼ D46 | S <1/10 | (378 ft. / 0.072 mi.) | Historical Dry Cleaners |
| | 2 ft. Lower Elevation | 61 ft. Above Sea Level | |

**Worksheet:**

**EDR Historical Cleaners: Historical Dry Cleaners**

| | |
|---|---|
| Name: | FRIGIDAIRE SELF SERVICE LAUNDRY |
| Year: | 1971 |
| Type: | LAUNDRIES SELF SERVE |

| KELLEY S ORIGINAL FRENCH CLEANERS & LAUNDRY<br>355 BROADWAY AVE, SAN DIEGO, CA, | | | 1009128073 |
|---|---|---|---|
| ▼ D47 | S <1/10 | (379 ft. / 0.072 mi.) | Historical Dry Cleaners |
| | 6 ft. Lower Elevation | 57 ft. Above Sea Level | |

**Worksheet:**

**EDR Historical Cleaners: Historical Dry Cleaners**

| | |
|---|---|
| Name: | KELLEY S ORIGINAL FRENCH CLEANERS & LAUNDRY |
| Year: | 1956 |
| Type: | CLOTHES PRESSERS AND CLEANERS |

MAP FINDINGS

| BROADWAY CLEANERS<br>355 BROADWAY ST, SAN DIEGO, CA, | | | 1009124522 |
|---|---|---|---|
| ▼ D48 | S <1/10 | (379 ft. / 0.072 mi.) | Historical Dry Cleaners |
| | 6 ft. Lower Elevation | 57 ft. Above Sea Level | |

**Worksheet:**

**EDR Historical Cleaners: Historical Dry Cleaners**

| | |
|---|---|
| Name: | BROADWAY CLEANERS |
| Year: | 1971 |
| Type: | CLEANERS AND DYERS |

| PHIBBS H L<br>348 A, SAN DIEGO, CA, | | | 1008996025 |
|---|---|---|---|
| ▲ H49 | N <1/10 | (384 ft. / 0.073 mi.) | Historical Gas Stations |
| | 17 ft. Higher Elevation | 80 ft. Above Sea Level | |

**Worksheet:**

**EDR Historical Auto Stations: Historical Gas Stations**

| | |
|---|---|
| Name: | PHIBBS H L |
| Year: | 1943 |
| Type: | GASOLINE AND OIL SERVICE STATIONS |

| CENTRAL SERVICE INC<br>328 A, SAN DIEGO, CA, | | | 1008995577 |
|---|---|---|---|
| ▲ H50 | NNW <1/10 | (385 ft. / 0.073 mi.) | Historical Gas Stations |
| | 17 ft. Higher Elevation | 80 ft. Above Sea Level | |

**Worksheet:**

**EDR Historical Auto Stations: Historical Gas Stations**

| | |
|---|---|
| Name: | CENTRAL SERVICE INC |
| Year: | 1933 |
| Type: | GASOLINE AND OIL SERVICE STATIONS |

| SKUCIUS CHEVRON SERVICE STATION<br>429 BROADWAY AVE, SAN DIEGO, CA, | | | 1008999807 |
|---|---|---|---|
| ▼ D51 | SSE <1/10 | (386 ft. / 0.073 mi.) | Historical Gas Stations |
| | 1 ft. Lower Elevation | 62 ft. Above Sea Level | |

**Worksheet:**

**EDR Historical Auto Stations: Historical Gas Stations**

| | |
|---|---|
| Name: | SKUCIUS CHEVRON SERVICE STATION |
| Year: | 1956 |
| Type: | GASOLINE STATIONS |

MAP FINDINGS

| DICK S GARAGE<br>430 BROADWAY AVE, SAN DIEGO, CA, | | | 1009001687 |
|---|---|---|---|
| ▼ D52 | SSE <1/10 | (387 ft. / 0.073 mi.) | Historical Gas Stations |
| | 1 ft. Lower Elevation | 62 ft. Above Sea Level | |

**Worksheet:**

**EDR Historical Auto Stations: Historical Gas Stations**

| | |
|---|---|
| Name: | DICK S GARAGE |
| Year: | 1956 |
| Type: | AUTOMOBILE REPAIRING |

| BIG BRAKE SAFETY CENTER<br>430 BROADWAY ST, SAN DIEGO, CA, | | | 1008990056 |
|---|---|---|---|
| ▼ D53 | SSE <1/10 | (387 ft. / 0.073 mi.) | Historical Gas Stations |
| | 1 ft. Lower Elevation | 62 ft. Above Sea Level | |

**Worksheet:**

**EDR Historical Auto Stations: Historical Gas Stations**

| | |
|---|---|
| Name: | BIG BRAKE SAFETY CENTER |
| Year: | 1971 |
| Type: | AUTOMOBILE REPAIRING |

| SERVICE LAUNDRY<br>425 A, SAN DIEGO, CA, | | | 1009127563 |
|---|---|---|---|
| ▲ I54 | N <1/10 | (389 ft. / 0.074 mi.) | Historical Dry Cleaners |
| | 19 ft. Higher Elevation | 82 ft. Above Sea Level | |

**Worksheet:**

**EDR Historical Cleaners: Historical Dry Cleaners**

| | |
|---|---|
| Name: | SERVICE LAUNDRY |
| Year: | 1938 |
| Type: | LAUNDRIES HAND |
| Name: | SERVICE LAUNDRY |
| Year: | 1943 |
| Type: | LAUNDRIES HAND |

MAP FINDINGS

| JOHN S HAT SHOP<br>418 A ST, SAN DIEGO, CA, | | | 1009129705 |
|---|---|---|---|
| ▲ I55 | N <1/10 | (392 ft. / 0.074 mi.) | Historical Dry Cleaners |
| | 19 ft. Higher Elevation | 82 ft. Above Sea Level | |

**Worksheet:**

**EDR Historical Cleaners: Historical Dry Cleaners**

| | |
|---|---|
| Name: | JOHN S HAT SHOP |
| Year: | 1970 |
| Type: | HAT CLEANERS AND BLOCKERS |

| SUPREME OIL CO<br>301 BROADWAY AVE, SAN DIEGO, CA, | | | 1008999863 |
|---|---|---|---|
| ▼ G56 | SSW <1/10 | (393 ft. / 0.074 mi.) | Historical Gas Stations |
| | 12 ft. Lower Elevation | 51 ft. Above Sea Level | |

**Worksheet:**

**EDR Historical Auto Stations: Historical Gas Stations**

| | |
|---|---|
| Name: | SUPREME OIL CO |
| Year: | 1956 |
| Type: | GASOLINE STATIONS |

MAP FINDINGS

| ELLIOTT R E<br>435 A, SAN DIEGO, CA, | | | 1009124197 |
|---|---|---|---|
| ▲ I57 | N <1/10 | (394 ft. / 0.075 mi.) | Historical Dry Cleaners |
| | 19 ft. Higher Elevation | 82 ft. Above Sea Level | |

**Worksheet:**

**EDR Historical Cleaners: Historical Dry Cleaners**

| | |
|---|---|
| Name: | ELLIOTT R E |
| Year: | 1930 |
| Type: | CLOTHES PRESSERS AND CLEANERS |

| M & M WASH<br>287 BROADWAY ST, SAN DIEGO, CA, | | | 1009124464 |
|---|---|---|---|
| ▼ G58 | SSW <1/10 | (395 ft. / 0.075 mi.) | Historical Dry Cleaners |
| | 13 ft. Lower Elevation | 50 ft. Above Sea Level | |

**Worksheet:**

**EDR Historical Cleaners: Historical Dry Cleaners**

| | |
|---|---|
| Name: | M & M WASH |
| Year: | 1971 |
| Type: | LAUNDRIES SELF SERVE |

MAP FINDINGS

| AMERICAN CLEANERS<br>441 BROADWAY AVE, SAN DIEGO, CA, | | | 1009127936 |
|---|---|---|---|
| ▼ D59 | SSE <1/10 | (395 ft. / 0.075 mi.) | Historical Dry Cleaners |
| | 1 ft. Lower Elevation | 62 ft. Above Sea Level | |

**Worksheet:**

**EDR Historical Cleaners: Historical Dry Cleaners**

| | |
|---|---|
| Name: | AMERICAN CLEANERS |
| Year: | 1956 |
| Type: | CLOTHES PRESSERS AND CLEANERS |

| R S LAUNDROMAT<br>441 BROADWAY ST, SAN DIEGO, CA, | | | 1009124475 |
|---|---|---|---|
| ▼ D60 | SSE <1/10 | (395 ft. / 0.075 mi.) | Historical Dry Cleaners |
| | 1 ft. Lower Elevation | 62 ft. Above Sea Level | |

**Worksheet:**

**EDR Historical Cleaners: Historical Dry Cleaners**

| | |
|---|---|
| Name: | R S LAUNDROMAT |
| Year: | 1971 |
| Type: | LAUNDRIES SELF SERVE |

| AAMCO TRANSMISSIONS<br>281 BROADWAY ST, SAN DIEGO, CA, | | | 1008990032 |
|---|---|---|---|
| ▼ G61 | SSW <1/10 | (396 ft. / 0.075 mi.) | Historical Gas Stations |
| | 13 ft. Lower Elevation | 50 ft. Above Sea Level | |

**Worksheet:**

**EDR Historical Auto Stations: Historical Gas Stations**

| | |
|---|---|
| Name: | AAMCO TRANSMISSIONS |
| Year: | 1971 |
| Type: | AUTOMOBILE REPAIRING |

| NATIONAL SELF SERVICE LAUNDRY<br>277 BROADWAY AVE, SAN DIEGO, CA, | | | 1009130042 |
|---|---|---|---|
| ▼ G62 | SSW <1/10 | (398 ft. / 0.075 mi.) | Historical Dry Cleaners |
| | 14 ft. Lower Elevation | 49 ft. Above Sea Level | |

**Worksheet:**

**EDR Historical Cleaners: Historical Dry Cleaners**

| | |
|---|---|
| Name: | NATIONAL SELF SERVICE LAUNDRY |
| Year: | 1956 |
| Type: | LAUNDRIES-SELF SERVE |

| B & H SERVICE STATION<br>1300 3RD AVE, SAN DIEGO, CA, | | | 1008995943 |
|---|---|---|---|
| ▲ H63 | NNW <1/10 | (398 ft. / 0.075 mi.) | Historical Gas Stations |
| | 17 ft. Higher Elevation | 80 ft. Above Sea Level | |

**Worksheet:**

**EDR Historical Auto Stations: Historical Gas Stations**

| | |
|---|---|
| Name: | B & H SERVICE STATION |
| Year: | 1933 |
| Type: | GASOLINE AND OIL SERVICE STATIONS |

| SEARCY S GARAGE<br>273 BROADWAY ST, SAN DIEGO, CA, | | | 1008990265 |
|---|---|---|---|
| ▼ G64 | SSW <1/10 | (400 ft. / 0.076 mi.) | Historical Gas Stations |
| | 14 ft. Lower Elevation | 49 ft. Above Sea Level | |

**Worksheet:**

**EDR Historical Auto Stations: Historical Gas Stations**

| | |
|---|---|
| Name: | SEARCY S GARAGE |
| Year: | 1971 |
| Type: | AUTOMOBILE REPAIRING |

| HOFFMAN S JOHNNY ROCKET SERVICE<br>1304 3D AVE, SAN DIEGO, CA, | | | 1008989951 |
|---|---|---|---|
| ▲ H65 | NNW <1/10 | (401 ft. / 0.076 mi.) | Historical Gas Stations |
| | 17 ft. Higher Elevation | 80 ft. Above Sea Level | |

**Worksheet:**

**EDR Historical Auto Stations: Historical Gas Stations**

| | |
|---|---|
| Name: | HOFFMAN S JOHNNY ROCKET SERVICE |
| Year: | 1971 |
| Type: | GASOLINE STATIONS |

| EARL S ENCO SERVICE<br>1305 3D AVE, SAN DIEGO, CA, | | | 1008989842 |
|---|---|---|---|
| ▲ H66 | NNW <1/10 | (401 ft. / 0.076 mi.) | Historical Gas Stations |
| | 17 ft. Higher Elevation | 80 ft. Above Sea Level | |

**Worksheet:**

**EDR Historical Auto Stations: Historical Gas Stations**

| | |
|---|---|
| Name: | EARL S ENCO SERVICE |
| Year: | 1971 |
| Type: | GASOLINE STATIONS |

| 462 BROADWAY<br>462 BROADWAY, SAN DIEGO, CA, 92101 | | | 1015064206 |
|---|---|---|---|
| ▲ D67 | SSE <1/10 | (403 ft. / 0.076 mi.) | Historical Dry Cleaners |
| | Equal Elevation | 63 ft. Above Sea Level | |

**Worksheet:**

**EDR Historical Cleaners: Historical Dry Cleaners**

| | |
|---|---|
| Name: | PACIFIC APARTMENT LAUNDRIES |
| Year: | 2004 |
| Address: | 462 BROADWAY |

| BAYLOE J A<br>228 BROADWAY, SAN DIEGO, CA, | | | 1009127481 |
|---|---|---|---|
| ▼ E68 | SW <1/10 | (404 ft. / 0.076 mi.) | Historical Dry Cleaners |
| | 18 ft. Lower Elevation | 45 ft. Above Sea Level | |

**Worksheet:**

**EDR Historical Cleaners: Historical Dry Cleaners**

| | |
|---|---|
| Name: | BAYLOE J A |
| Year: | 1927 |
| Type: | CLOTHES CLEANERS PRESSERS AND REPAIRERS |

| MIDAS MUFFLER SHOPS<br>265 BROADWAY ST, SAN DIEGO, CA, | | | 1008989668 |
|---|---|---|---|
| ▼ G69 | SW <1/10 | (404 ft. / 0.077 mi.) | Historical Gas Stations |
| | 15 ft. Lower Elevation | 48 ft. Above Sea Level | |

**Worksheet:**

**EDR Historical Auto Stations: Historical Gas Stations**

| | |
|---|---|
| Name: | MIDAS MUFFLER SHOPS |
| Year: | 1971 |
| Type: | AUTOMOBILE REPAIRING |

| CLEAN & WEAR INC<br>461 BROADWAY ST, SAN DIEGO, CA, | | | 1009124528 |
|---|---|---|---|
| ▲ J70 | SSE <1/10 | (417 ft. / 0.079 mi.) | Historical Dry Cleaners |
| | Equal Elevation | 63 ft. Above Sea Level | |

**Worksheet:**

**EDR Historical Cleaners: Historical Dry Cleaners**

| | |
|---|---|
| Name: | CLEAN & WEAR INC |
| Year: | 1971 |
| Type: | CLEANERS AND DYERS |

| VALETERIA CLEANERS<br>1014 2ND AVE, SAN DIEGO, CA, | | | 1009127691 |
|---|---|---|---|
| ▼ E71 | SW <1/10 | (421 ft. / 0.08 mi.) | Historical Dry Cleaners |
| | 18 ft. Lower Elevation | 45 ft. Above Sea Level | |

**Worksheet:**

**EDR Historical Cleaners: Historical Dry Cleaners**

| | |
|---|---|
| Name: | VALETERIA CLEANERS |
| Year: | 1933 |
| Type: | CLOTHES PRESSERS AND CLEANERS |

| HULL T M<br>240 A, SAN DIEGO, CA, | | | 1008997583 |
|---|---|---|---|
| ▲ H72 | NNW <1/10 | (422 ft. / 0.08 mi.) | Historical Gas Stations |
| | 12 ft. Higher Elevation | 75 ft. Above Sea Level | |

**Worksheet:**

**EDR Historical Auto Stations: Historical Gas Stations**

| | |
|---|---|
| Name: | HULL T M |
| Year: | 1943 |
| Type: | GASOLINE AND OIL SERVICE STATIONS |

| 1010 2ND D AVE<br>1010 2ND D AVE, SAN DIEGO, CA, 92101 | | | 1014967904 |
|---|---|---|---|
| ▼ E73 | SW <1/10 | (425 ft. / 0.081 mi.) | Historical Dry Cleaners |
| | 18 ft. Lower Elevation | 45 ft. Above Sea Level | |

**Worksheet:**

**EDR Historical Cleaners: Historical Dry Cleaners**

| | |
|---|---|
| Name: | COZY CLEANERS & ALTERATIONS |
| Year: | 1999 |
| Address: | 1010 2ND D AVE |
| Name: | COZY CLEANERS & ALTERATIONS |
| Year: | 2000 |
| Address: | 1010 2ND D AVE |

| 1010 2ND AVE<br>1010 2ND AVE, SAN DIEGO, CA, 92101 | | | 1014967903 |
|---|---|---|---|
| ▼ E74 | SW <1/10 | (430 ft. / 0.081 mi.) | Historical Dry Cleaners |
| | 18 ft. Lower Elevation | 45 ft. Above Sea Level | |

**Worksheet:**

**EDR Historical Cleaners: Historical Dry Cleaners**

| | |
|---|---|
| Name: | COZY CLEANERS |
| Year: | 2001 |
| Address: | 1010 2ND AVE |
| Name: | COZY CLEANERS |
| Year: | 2002 |
| Address: | 1010 2ND AVE |
| Name: | ALPINE CLEANERS |
| Year: | 2004 |
| Address: | 1010 2ND AVE |
| Name: | ALPINE CLEANERS & ALTERATION |
| Year: | 2010 |
| Address: | 1010 2ND AVE |
| Name: | ALPINE CLEANERS & ALTERATION |
| Year: | 2011 |
| Address: | 1010 2ND AVE |
| Name: | ALPINE CLEANERS & ALTERATION |
| Year: | 2012 |
| Address: | 1010 2ND AVE |

| 1010 2ND AVE<br>1010 2ND AVE, SAN DIEGO, CA, 92101 | | | 1015125968 |
|---|---|---|---|
| ▼ E75 | SW <1/10 | (430 ft. / 0.081 mi.) | Historical Gas Stations |
| | 18 ft. Lower Elevation | 45 ft. Above Sea Level | |

**Worksheet:**

**EDR Historical Auto Stations: Historical Gas Stations**

| | |
|---|---|
| Name: | K & K PETROLEUM INC |
| Year: | 2006 |
| Address: | 1010 2ND AVE |

| RICHFIELD SAFETY SERVICE<br>196 BROADWAY AVE, SAN DIEGO, CA, | | | 1008999801 |
|---|---|---|---|
| ▼ E76 | SW <1/10 | (456 ft. / 0.086 mi.) | Historical Gas Stations |
| | 18 ft. Lower Elevation | 45 ft. Above Sea Level | |

**Worksheet:**

**EDR Historical Auto Stations: Historical Gas Stations**

| | |
|---|---|
| Name: | RICHFIELD SAFETY SERVICE |
| Year: | 1956 |
| Type: | GASOLINE STATIONS |

| CHULA VISTA RICHFIELD SERVICE<br>196 BROADWAY ST, SAN DIEGO, CA, | | | 1008989807 |
|---|---|---|---|
| ▼ E77 | SW <1/10 | (456 ft. / 0.086 mi.) | Historical Gas Stations |
| | 18 ft. Lower Elevation | 45 ft. Above Sea Level | |

**Worksheet:**

**EDR Historical Auto Stations: Historical Gas Stations**

| | |
|---|---|
| Name: | CHULA VISTA RICHFIELD SERVICE |
| Year: | 1971 |
| Type: | GASOLINE STATIONS |

| ARMED FORCES YMCA<br>500 BROADWAY, SAN DIEGO, CA, 92101 | | S102590534 | |
|---|---|---|---|
| ▲ J78 | SE <1/10 | (465 ft. / 0.088 mi.) | State and tribal leaking storage tank lists<br>Other Standard Environmental Records |
| | Equal Elevation | 63 ft. Above Sea Level | |

**Worksheet:**

**SAN DIEGO CO. SAM: State and tribal leaking storage tank lists**

| | |
|---|---|
| Case Number: | H36989-001 |
| Agency: | DEH Site Assessment & Mitigation |
| **Funding:** | **LOP - State Fund** |
| Facility Type: | GW With No Beneficial Use Designation |
| Facility Status: | Remedial Investigation |
| Date: | 4/22/2004 |
| Date Began: | 2/18/1997 |
| Case Number: | H36989-002 |
| Agency: | DEH Site Assessment & Mitigation |
| **Funding:** | **LOP - State Fund** |
| Facility Type: | GW With No Beneficial Use Designation |
| Facility Status: | Closed Case |
| Date: | 7/2/2008 |
| Date Began: | 5/30/1997 |

**LUST: State and tribal leaking storage tank lists**

| | |
|---|---|
| Region: | STATE |
| Global Id: | T0607302283 |
| Latitude: | 32.7158173 |
| Longitude: | -117.1673666 |
| Case Type: | LUST Cleanup Site |
| Status: | Completed - Case Closed |
| Status Date: | 02/07/2011 |
| Lead Agency: | SAN DIEGO COUNTY LOP |
| Case Worker: | TVS |
| Local Agency: | SAN DIEGO COUNTY LOP |
| RB Case Number: | 9UT3515 |
| LOC Case Number: | H36989-001 |
| File Location: | Local Agency |
| Potential Media Affect: | Other Groundwater (uses other than drinking water) |
| Potential Contaminants of Concern: | Waste Oil / Motor / Hydraulic / Lubricating |
| Site History: | Two small diesel and waste oil tanks were discovered and removed under permit. Site assement found no impact to groundwater and only a limited amount of contaminated soil. Since that time, the site has been redeveloped into a multi-story parking structure. Any contaminated soil remaining on the site is now covered with concrete. |
| Click here to access the California GeoTracker records for this facility: | http://www.web.edrnet.com/ordering/switchboard/redirect.aspx?s=GRR_CA_LUST_ST&global_id=T0607302283 |

**ARMED FORCES YMCA, 500 BROADWAY, SAN DIEGO, CA 92101 (Continued)**

**Contact:**

| | |
|---|---|
| Global Id: | T0607302283 |
| Contact Type: | Local Agency Caseworker |
| Contact Name: | TONY SAWYER |
| Organization Name: | SAN DIEGO COUNTY LOP |
| Address: | P.O. Box 129261 |
| City: | San Diego |
| Email: | tony.sawyer@sdcounty.ca.gov |
| Phone Number: | Not Reported |

**Status History:**

| | |
|---|---|
| Global Id: | T0607302283 |
| Status: | Open - Site Assessment |
| Status Date: | 04/19/2010 |
| Global Id: | T0607302283 |
| Status: | Completed - Case Closed |
| Status Date: | 02/07/2011 |
| Global Id: | T0607302283 |
| Status: | Open - Case Begin Date |
| Status Date: | 02/18/1997 |
| Global Id: | T0607302283 |
| Status: | Open - Remediation |
| Status Date: | 04/22/2004 |

**Regulatory Activities:**

| | |
|---|---|
| Global Id: | T0607302283 |
| Action Type: | ENFORCEMENT |
| Date: | 04/23/2010 |
| Action: | Notification - Public Notice of Case Closure |
| Global Id: | T0607302283 |
| Action Type: | Other |
| Date: | 02/18/1997 |
| Action: | Leak Began |
| Global Id: | T0607302283 |
| Action Type: | ENFORCEMENT |
| Date: | 02/03/2011 |
| Action: | Closure/No Further Action Letter |
| Global Id: | T0607302283 |
| Action Type: | Other |
| Date: | 02/18/1997 |
| Action: | Leak Discovery |
| Global Id: | T0607302283 |
| Action Type: | RESPONSE |
| Date: | 06/27/2003 |

**ARMED FORCES YMCA, 500 BROADWAY, SAN DIEGO, CA 92101 (Continued)**

| | |
|---|---|
| Action: | Site Assessment Report |
| Global Id: | T0607302283 |
| Action Type: | RESPONSE |
| Date: | 02/04/2002 |
| Action: | Soil and Water Investigation Workplan |
| Global Id: | T0607302283 |
| Action Type: | RESPONSE |
| Date: | 11/14/2002 |
| Action: | Soil and Water Investigation Workplan - Addendum |
| Global Id: | T0607302283 |
| Action Type: | REMEDIATION |
| Date: | 07/01/2003 |
| Action: | Excavation |
| Global Id: | T0607302283 |
| Action Type: | ENFORCEMENT |
| Date: | 06/10/1997 |
| Action: | Notice of Responsibility |
| Global Id: | T0607302283 |
| Action Type: | Other |
| Date: | 02/18/1997 |
| Action: | Leak Stopped |
| Global Id: | T0607302283 |
| Action Type: | Other |
| Date: | 02/18/1997 |
| Action: | Leak Reported |
| Global Id: | T0607302283 |
| Action Type: | ENFORCEMENT |
| Date: | 07/09/2009 |
| Action: | Letter - Notice |
| Region: | STATE |
| Global Id: | T0607302269 |
| Latitude: | 32.7157954 |
| Longitude: | -117.1600944 |
| Case Type: | LUST Cleanup Site |
| Status: | Completed - Case Closed |
| Status Date: | 05/22/2008 |
| Lead Agency: | SAN DIEGO COUNTY LOP |
| Case Worker: | EM |
| Local Agency: | SAN DIEGO COUNTY LOP |
| RB Case Number: | 9UT3502 |
| LOC Case Number: | H36989-002 |
| File Location: | Local Agency |
| Potential Media Affect: | Other Groundwater (uses other than drinking water) |
| Potential Contaminants of Concern: | Diesel |
| Site History: | Not Reported |

**ARMED FORCES YMCA, 500 BROADWAY, SAN DIEGO, CA 92101 (Continued)**

Click here to access the California GeoTracker records for this facility: http://www.web.edrnet.com/ordering/switchboard/redirect.aspx?s=GRR_CA_LUST_ST&global_id=T0607302269

**Contact:**

| | |
|---|---|
| Global Id: | T0607302269 |
| Contact Type: | Local Agency Caseworker |
| Contact Name: | EWAN MOFFAT |
| Organization Name: | SAN DIEGO COUNTY LOP |
| Address: | P.O. Box 129261 |
| City: | San Diego |
| Email: | ewan.moffat@sdcounty.ca.gov |
| Phone Number: | Not Reported |

**Status History:**

| | |
|---|---|
| Global Id: | T0607302269 |
| Status: | Completed - Case Closed |
| Status Date: | 05/22/2008 |
| Global Id: | T0607302269 |
| Status: | Open - Verification Monitoring |
| Status Date: | 10/04/2004 |
| Global Id: | T0607302269 |
| Status: | Open - Case Begin Date |
| Status Date: | 02/28/1997 |

**Regulatory Activities:**

| | |
|---|---|
| Global Id: | T0607302269 |
| Action Type: | Other |
| Date: | 05/30/1997 |
| Action: | Leak Began |
| Global Id: | T0607302269 |
| Action Type: | Other |
| Date: | 05/30/1997 |
| Action: | Leak Discovery |
| Global Id: | T0607302269 |
| Action Type: | Other |
| Date: | 05/30/1997 |
| Action: | Leak Stopped |
| Global Id: | T0607302269 |
| Action Type: | ENFORCEMENT |
| Date: | 02/28/1997 |
| Action: | Notice of Responsibility |
| Global Id: | T0607302269 |
| Action Type: | Other |
| Date: | 06/11/1997 |
| Action: | Leak Reported |

**ARMED FORCES YMCA, 500 BROADWAY, SAN DIEGO, CA 92101 (Continued)**

**LUST REG 9:**

| | |
|---|---|
| Region: | 9 |
| Status: | Preliminary site assessment underway |
| Case Number: | 9UT3502 |
| Local Case: | H36989-002 |
| Substance: | Diesel |
| Qty Leaked: | 0 |
| Abate Method: | Not Reported |
| Local Agency: | San Diego |
| How Found: | Tank Closure |
| How Stopped: | Close Tank |
| Source: | Unknown |
| Cause: | Unknown |
| Lead Agency: | Local Agency |
| Case Type: | Soil only |
| Date Found: | 05/30/1997 |
| Date Stopped: | 05/30/1997 |
| Confirm Date: | / / |
| Submit Workplan: | Not Reported |
| Prelim Assess: | 06/12/1997 |
| Desc Pollution: | Not Reported |
| Remed Plan: | / / |
| Remed Action: | Not Reported |
| Began Monitor: | Not Reported |
| Release Date: | 06/11/1997 |
| Enforce Date: | Not Reported |
| Closed Date: | Not Reported |
| Enforce Type: | Not Reported |
| Pilot Program: | LOP |
| Basin Number: | 908.21 |
| GW Depth: | Not Reported |
| Beneficial Use: | No Beneficial groundwater use |
| NPDES Number: | Not Reported |
| Priority: | Low priority. Priority ranking can change over time. |
| File Dispn: | Administratively opened on database, however no file physically exists |
| Interim Remedial Actions: | Not Reported |
| Cleanup and Abatement order Number: | Not Reported |
| Waste Discharge Requirement Number: | Not Reported |

| | |
|---|---|
| Region: | 9 |
| Status: | Preliminary site assessment underway |
| Case Number: | 9UT3515 |
| Local Case: | H36989-001 |
| Substance: | Waste Oil |
| Qty Leaked: | 0 |
| Abate Method: | Not Reported |
| Local Agency: | San Diego |
| How Found: | Tank Closure |

**ARMED FORCES YMCA, 500 BROADWAY, SAN DIEGO, CA 92101 (Continued)**

| | |
|---|---|
| How Stopped: | Close Tank |
| Source: | Tank |
| Cause: | Unknown |
| Lead Agency: | Local Agency |
| Case Type: | Soil only |
| Date Found: | 02/18/1997 |
| Date Stopped: | 02/18/1997 |
| Confirm Date: | 02/21/1997 |
| Submit Workplan: | Not Reported |
| Prelim Assess: | 02/18/1997 |
| Desc Pollution: | Not Reported |
| Remed Plan: | / / |
| Remed Action: | Not Reported |
| Began Monitor: | Not Reported |
| Release Date: | 02/18/1997 |
| Enforce Date: | 6/10/97 |
| Closed Date: | Not Reported |
| Enforce Type: | SEL |
| Pilot Program: | LOP |
| Basin Number: | 908.20 |
| GW Depth: | 30' |
| Beneficial Use: | No Beneficial groundwater use |
| NPDES Number: | Not Reported |
| Priority: | 2B |
| File Dispn: | Not Reported |
| Interim Remedial Actions: | Not Reported |
| Cleanup and Abatement order Number: | Not Reported |
| Waste Discharge Requirement Number: | Not Reported |

**HIST CORTESE: Other Standard Environmental Records**

| | |
|---|---|
| Region: | CORTESE |
| Facility County Code: | 37 |
| Reg By: | LTNKA |
| Reg Id: | 9UT3502 |

| | |
|---|---|
| Region: | CORTESE |
| Facility County Code: | 37 |
| Reg By: | LTNKA |
| Reg Id: | 9UT3515 |

**SAN DIEGO CO. HMMD: Other Standard Environmental Records**

| | |
|---|---|
| Facility Id: | 136989 |
| Business Type: | 6HK03 |
| EPA Id Number: | Not Reported |
| APN: | 533-486-03-02 |
| Last HMMD Inspection: | Not Reported |
| Permit Status: | INAC |
| Permit Expiration: | 04/27/2002 |

**ARMED FORCES YMCA, 500 BROADWAY, SAN DIEGO, CA 92101 (Continued)**

| | |
|---|---|
| Facility Owner: | ARMED FORCES YMCA |
| Facility Address: | 500 BROADWAY |
| Facility City: | SAN DIEGO |
| Facility State: | CA |
| Facility Zip: | 92101- |
| UST Owner: | Not Reported |
| Handle Regulated Hazmat: | Not Reported |
| Own Or Operate UST: | Not Reported |
| Subject To APSA: | Not Reported |
| Generate Haz Waste: | Not Reported |
| Treat Haz Waste: | Not Reported |
| Generate Medical Waste: | Not Reported |

**UST:**

| | |
|---|---|
| UST Name: | UNDERGROUND TANK 136989 T001 |
| Last Update: | 2012-11-02 14:17:38 |
| Permit Number: | 136989 |
| Tank Type: | SINGLE WALL |
| Additional Id: | AT3782 |
| Capacity Gallons: | 50 |
| UST Contents: | Not Reported |
| Other Content Info: | LUBE OIL |
| Reg Status: | CLOSED |
| Remove Close Date: | 1997-02-27 00:00:00 |
| Year Installed: | Not Reported |
| Pipe Type: | Not Reported |
| Delivery System: | Not Reported |
| Monitor Code: | 90 |
| UST Monitor Method: | NO MONITORING ALTERNATIVE SELECTED. VERIFY AND ENTER MONITORING ALTERNATIVE DURING INSPECTION. |

| | |
|---|---|
| UST Name: | UNDERGROUND TANK 136989 T002 |
| Last Update: | 2012-11-02 14:17:38 |
| Permit Number: | 136989 |
| Tank Type: | SINGLE WALL |
| Additional Id: | AT3821 |
| Capacity Gallons: | 550 |
| UST Contents: | Not Reported |
| Other Content Info: | WASTE OIL |
| Reg Status: | REMOVED |
| Remove Close Date: | 1997-05-30 00:00:00 |
| Year Installed: | Not Reported |
| Pipe Type: | Not Reported |
| Delivery System: | Not Reported |
| Monitor Code: | 90 |
| UST Monitor Method: | NO MONITORING ALTERNATIVE SELECTED. VERIFY AND ENTER MONITORING ALTERNATIVE DURING INSPECTION. |

| CHAMPION SERV YOURSELF<br>498 BROADWAY AVE, SAN DIEGO, CA, | | | 1008999763 |
|---|---|---|---|
| ▲ J79 | SE <1/10 | (474 ft. / 0.09 mi.) | Historical Gas Stations |
| | Equal Elevation | 63 ft. Above Sea Level | |

**Worksheet:**

**EDR Historical Auto Stations: Historical Gas Stations**

| | |
|---|---|
| Name: | CHAMPION SERV YOURSELF |
| Year: | 1956 |
| Type: | GASOLINE STATIONS |

| MOTE S CHUCK SERVICE<br>502 BROADWAY AVE, SAN DIEGO, CA, | | | 1008999850 |
|---|---|---|---|
| ▲ J80 | SE <1/10 | (476 ft. / 0.09 mi.) | Historical Gas Stations |
| | Equal Elevation | 63 ft. Above Sea Level | |

**Worksheet:**

**EDR Historical Auto Stations: Historical Gas Stations**

| | |
|---|---|
| Name: | MOTE S CHUCK SERVICE |
| Year: | 1956 |
| Type: | GASOLINE STATIONS |

MAP FINDINGS

| MOTE S CHUCK TOWING<br>502 BROADWAY ST, SAN DIEGO, CA, | | | 1008989876 |
|---|---|---|---|
| ▲ J81 | SE <1/10 | (476 ft. / 0.09 mi.) | Historical Gas Stations |
| | Equal Elevation | 63 ft. Above Sea Level | |

**Worksheet:**

**EDR Historical Auto Stations: Historical Gas Stations**

| | |
|---|---|
| Name: | MOTE S CHUCK TOWING |
| Year: | 1971 |
| Type: | AUTOMOBILE REPAIRING |
| Name: | MOTE S CHUCK SERVICE |
| Year: | 1971 |
| Type: | GASOLINE STATIONS |

| NENN S SERVICE<br>184 BROADWAY AVE, SAN DIEGO, CA, | | | 1008999851 |
|---|---|---|---|
| ▼ E82 | SW <1/10 | (479 ft. / 0.091 mi.) | Historical Gas Stations |
| | 18 ft. Lower Elevation | 45 ft. Above Sea Level | |

**Worksheet:**

**EDR Historical Auto Stations: Historical Gas Stations**

| | |
|---|---|
| Name: | NENN S SERVICE |
| Year: | 1956 |
| Type: | GASOLINE STATIONS |

| BUCHER S SHELL SERVICE<br>199 BROADWAY AVE, SAN DIEGO, CA, | | | 1008999759 |
|---|---|---|---|
| ▼ G83 | SW <1/10 | (484 ft. / 0.092 mi.) | Historical Gas Stations |
| | 18 ft. Lower Elevation | 45 ft. Above Sea Level | |

**Worksheet:**

**EDR Historical Auto Stations: Historical Gas Stations**

| | |
|---|---|
| Name: | BUCHER S SHELL SERVICE |
| Year: | 1956 |
| Type: | GASOLINE STATIONS |

| SOUTH BAY SHELL SERVICE<br>199 BROADWAY ST, SAN DIEGO, CA, | | | 1008990285 |
|---|---|---|---|
| ▼ G84 | SW <1/10 | (484 ft. / 0.092 mi.) | Historical Gas Stations |
| | 18 ft. Lower Elevation | 45 ft. Above Sea Level | |

**Worksheet:**

**EDR Historical Auto Stations: Historical Gas Stations**

| | |
|---|---|
| Name: | SOUTH BAY SHELL SERVICE |
| Year: | 1971 |
| Type: | GASOLINE STATIONS |

| BENSON UNION SERVICE<br>201 BROADWAY ST, SAN DIEGO, CA, | | | 1008989996 |
|---|---|---|---|
| ▼ G85 | SW <1/10 | (484 ft. / 0.092 mi.) | Historical Gas Stations |
| | 18 ft. Lower Elevation | 45 ft. Above Sea Level | |

**Worksheet:**

**EDR Historical Auto Stations: Historical Gas Stations**

| | |
|---|---|
| Name: | BENSON UNION SERVICE |
| Year: | 1971 |
| Type: | GASOLINE STATIONS |

| SICK FRANK UNION SERVICE<br>201 BROADWAY AVE, SAN DIEGO, CA, | | | 1008999806 |
|---|---|---|---|
| ▼ G86 | SW <1/10 | (484 ft. / 0.092 mi.) | Historical Gas Stations |
| | 18 ft. Lower Elevation | 45 ft. Above Sea Level | |

**Worksheet:**

**EDR Historical Auto Stations: Historical Gas Stations**

| | |
|---|---|
| Name: | SICK FRANK UNION SERVICE |
| Year: | 1956 |
| Type: | GASOLINE STATIONS |

| HONG HUEY<br>1324 3RD AVE, SAN DIEGO, CA, | | | 1009128716 |
|---|---|---|---|
| ▲ H87 | NNW <1/10 | (487 ft. / 0.092 mi.) | Historical Dry Cleaners |
| | 19 ft. Higher Elevation | 82 ft. Above Sea Level | |

**Worksheet:**

**EDR Historical Cleaners: Historical Dry Cleaners**

| | |
|---|---|
| Name: | HONG HUEY |
| Year: | 1943 |
| Type: | LAUNDRIES CHINESE |

| ONE HOUR MARTINIZING<br>1327 3D AVE, SAN DIEGO, CA, | | | 1009124367 |
|---|---|---|---|
| ▲ H88 | NNW <1/10 | (488 ft. / 0.092 mi.) | Historical Dry Cleaners |
| | 20 ft. Higher Elevation | 83 ft. Above Sea Level | |

**Worksheet:**

**EDR Historical Cleaners: Historical Dry Cleaners**

| | |
|---|---|
| Name: | ONE HOUR MARTINIZING |
| Year: | 1971 |
| Type: | CLEANERS AND DYERS |

| BRITE WASH COIN LAUNDRY<br>1329 3D AVE, SAN DIEGO, CA, | | | 1009124428 |
|---|---|---|---|
| ▲ H89 | NNW <1/10 | (495 ft. / 0.094 mi.) | Historical Dry Cleaners |
| | 20 ft. Higher Elevation | 83 ft. Above Sea Level | |

**Worksheet:**

**EDR Historical Cleaners: Historical Dry Cleaners**

| | |
|---|---|
| Name: | BRITE WASH COIN LAUNDRY |
| Year: | 1971 |
| Type: | LAUNDRIES SELF SERVE |

| 964 5TH AVE<br>964 5TH AVE, SAN DIEGO, CA, 92101 | | | 1015685358 |
|---|---|---|---|
| ▼ J90 | SSE <1/10 | (498 ft. / 0.094 mi.) | Historical Gas Stations |
| | 3 ft. Lower Elevation | 60 ft. Above Sea Level | |

**Worksheet:**

**EDR Historical Auto Stations: Historical Gas Stations**

| | |
|---|---|
| Name: | ANSKO AUTO & TRUCK TRADERS |
| Year: | 2003 |
| Address: | 964 5TH AVE |

| ARNOLD S CLEANERS<br>174 BROADWAY AVE, SAN DIEGO, CA, | | | 1009127940 |
|---|---|---|---|
| ▼ E91 | SW <1/10 | (499 ft. / 0.095 mi.) | Historical Dry Cleaners |
| | 18 ft. Lower Elevation | 45 ft. Above Sea Level | |

**Worksheet:**

**EDR Historical Cleaners: Historical Dry Cleaners**

| | |
|---|---|
| Name: | ARNOLD S CLEANERS |
| Year: | 1956 |
| Type: | CLOTHES PRESSERS AND CLEANERS |

| HIDGIN P A<br>519 A, SAN DIEGO, CA, | | | 1009124208 |
|---|---|---|---|
| ▲ I92 | NNE <1/10 | (505 ft. / 0.096 mi.) | Historical Dry Cleaners |
| | 28 ft. Higher Elevation | 91 ft. Above Sea Level | |

**Worksheet:**

**EDR Historical Cleaners: Historical Dry Cleaners**

| | |
|---|---|
| Name: | HIDGIN P A |
| Year: | 1930 |
| Type: | CLOTHES PRESSERS AND CLEANERS |

| SUNLIGHT CHINESE LAUNDRY<br>1311 5TH AVE, SAN DIEGO, CA, | | | 1009127816 |
|---|---|---|---|
| ▲ I93 | NNE <1/10 | (514 ft. / 0.097 mi.) | Historical Dry Cleaners |
| | 28 ft. Higher Elevation | 91 ft. Above Sea Level | |

**Worksheet:**

**EDR Historical Cleaners: Historical Dry Cleaners**

| | |
|---|---|
| Name: | SUNLIGHT CHINESE LAUNDRY |
| Year: | 1984 |
| Type: | LAUNDRIES AND DRY CLEANERS |

| CHENAL SIDNEY<br>1312 5TH AVE, SAN DIEGO, CA, | | | 1009127449 |
|---|---|---|---|
| ▲ I94 | NNE <1/10 | (515 ft. / 0.097 mi.) | Historical Dry Cleaners |
| | 28 ft. Higher Elevation | 91 ft. Above Sea Level | |

**Worksheet:**

**EDR Historical Cleaners: Historical Dry Cleaners**

| | |
|---|---|
| Name: | CHENAL SIDNEY |
| Year: | 1933 |
| Type: | CLOTHES PRESSERS AND CLEANERS |

MAP FINDINGS

| HARRIS GEO<br>1318 2ND AVE, SAN DIEGO, CA, | | | 1008998726 |
|---|---|---|---|
| ▲ K95 | NW 1/10 - 1/3 | (546 ft. / 0.103 mi.) | Historical Gas Stations |
| | 7 ft. Higher Elevation | 70 ft. Above Sea Level | |

**Worksheet:**

**EDR Historical Auto Stations: Historical Gas Stations**

| | |
|---|---|
| Name: | HARRIS GEO |
| Year: | 1938 |
| Type: | AUTOMOBILE REPAIRING |
| Name: | SELF SERVICE GARAGE |
| Year: | 1952 |
| Type: | AUTOMOBILE REPAIRING |

| SORT-N-SAVE LAUNDRY & CLEANERS<br>165 BROADWAY AVE, SAN DIEGO, CA, | | | 1009130479 |
|---|---|---|---|
| ▼ L96 | SW 1/10 - 1/3 | (550 ft. / 0.104 mi.) | Historical Dry Cleaners |
| | 18 ft. Lower Elevation | 45 ft. Above Sea Level | |

**Worksheet:**

**EDR Historical Cleaners: Historical Dry Cleaners**

| | |
|---|---|
| Name: | SORT-N-SAVE LAUNDRY & CLEANERS |
| Year: | 1956 |
| Type: | CLOTHES PRESSERS AND CLEANERS |

| FABULOUS CLEANERS INC<br>148 BROADWAY ST, SAN DIEGO, CA, | | | 1009124336 |
|---|---|---|---|
| ▼ L97 | SW 1/10 - 1/3 | (555 ft. / 0.105 mi.) | Historical Dry Cleaners |
| | 17 ft. Lower Elevation | 46 ft. Above Sea Level | |

**Worksheet:**

**EDR Historical Cleaners: Historical Dry Cleaners**

| | |
|---|---|
| Name: | FABULOUS CLEANERS INC |
| Year: | 1971 |
| Type: | CLEANERS AND DYERS |

MAP FINDINGS

| CONNIE MAE CLEANERS<br>146 BROADWAY AVE, SAN DIEGO, CA, | | | 1009127950 |
|---|---|---|---|
| ▼ L98 | SW 1/10 - 1/3 | (559 ft. / 0.106 mi.) | Historical Dry Cleaners |
| | 17 ft. Lower Elevation | 46 ft. Above Sea Level | |

**Worksheet:**

**EDR Historical Cleaners: Historical Dry Cleaners**

| | |
|---|---|
| Name: | CONNIE MAE CLEANERS |
| Year: | 1956 |
| Type: | CLOTHES PRESSERS AND CLEANERS |

MAP FINDINGS

| BENBOUGH & DUGGAN<br>1131 6TH, SAN DIEGO, CA, | | | 1009124275 |
|---|---|---|---|
| ▲ M99 | E 1/10 - 1/3 | (566 ft. / 0.107 mi.) | Historical Dry Cleaners |
| | 12 ft. Higher Elevation | 75 ft. Above Sea Level | |

**Worksheet:**

**EDR Historical Cleaners: Historical Dry Cleaners**

| | |
|---|---|
| Name: | BENBOUGH & DUGGAN |
| Year: | 1920 |
| Type: | CLEANERS AND DYERS |

MAP FINDINGS

| EDDIE S CLEANERS & TAILORS<br>140 BROADWAY, SAN DIEGO, CA, | | | 1009128424 |
|---|---|---|---|
| ▼ L100 | WSW 1/10 - 1/3 | (568 ft. / 0.108 mi.) | Historical Dry Cleaners |
| | 17 ft. Lower Elevation | 46 ft. Above Sea Level | |

**Worksheet:**

**EDR Historical Cleaners: Historical Dry Cleaners**

| | |
|---|---|
| Name: | EDDIE S CLEANERS & TAILORS |
| Year: | 1952 |
| Type: | CLEANERS AND DYERS |

MAP FINDINGS

| ROGERS JOSEPHINE<br>1125 1ST AVE, SAN DIEGO, CA, | | | 1008998729 |
|---|---|---|---|
| ▼ N101 | W 1/10 - 1/3 | (570 ft. / 0.108 mi.) | Historical Gas Stations |
| | 8 ft. Lower Elevation | 55 ft. Above Sea Level | |

**Worksheet:**

**EDR Historical Auto Stations: Historical Gas Stations**

| | |
|---|---|
| Name: | ROGERS JOSEPHINE |
| Year: | 1938 |
| Type: | AUTOMOBILE REPAIRING |
| Name: | HILL H H |
| Year: | 1938 |
| Type: | AUTOMOBILE REPAIRING |

MAP FINDINGS

| FITZELL ROY<br>1151 1ST AVE, SAN DIEGO, CA, | | | 1008995720 |
|---|---|---|---|
| ▼ N102 | W 1/10 - 1/3 | (570 ft. / 0.108 mi.) | Historical Gas Stations |
| | 8 ft. Lower Elevation | 55 ft. Above Sea Level | |

**Worksheet:**

**EDR Historical Auto Stations: Historical Gas Stations**

| | |
|---|---|
| Name: | LAMBERT R E |
| Year: | 1933 |
| Type: | AUTOMOBILE REPAIRING |
| Name: | LEWIS L E |
| Year: | 1938 |
| Type: | AUTOMOBILE REPAIRING |
| Name: | FITZELL ROY |
| Year: | 1943 |
| Type: | AUTOMOBILE REPAIRING |
| Name: | GAGNON W J |
| Year: | 1948 |
| Type: | AUTOMOBILE REPAIRING |

MAP FINDINGS

| J & M TAILORS & DRY CLEANING<br>1141 6TH AVE, SAN DIEGO, CA, | | | 1009128187 |
|---|---|---|---|
| ▲ M103 | E 1/10 - 1/3 | (570 ft. / 0.108 mi.) | Historical Dry Cleaners |
| | 13 ft. Higher Elevation | 76 ft. Above Sea Level | |

**Worksheet:**

**EDR Historical Cleaners: Historical Dry Cleaners**

| | |
|---|---|
| Name: | J & M TAILORS & DRY CLEANING |
| Year: | 1980 |
| Type: | CLEANERS AND DYERS |

MAP FINDINGS

| MEDINA TRANSMISSION SERVICE<br>140 BROADWAY ST, SAN DIEGO, CA, | | | 1008989667 |
|---|---|---|---|
| ▼ L104 | WSW 1/10 - 1/3 | (572 ft. / 0.108 mi.) | Historical Gas Stations |
| | 17 ft. Lower Elevation | 46 ft. Above Sea Level | |

**Worksheet:**

**EDR Historical Auto Stations: Historical Gas Stations**

| | |
|---|---|
| Name: | MEDINA TRANSMISSION SERVICE |
| Year: | 1971 |
| Type: | AUTOMOBILE REPAIRING |

| TUCKER & MONSON<br>1152 1ST, SAN DIEGO, CA, | | | 1008989230 |
|---|---|---|---|
| ▼ N105 | W 1/10 - 1/3 | (573 ft. / 0.109 mi.) | Historical Gas Stations |
| | 8 ft. Lower Elevation | 55 ft. Above Sea Level | |

**Worksheet:**

**EDR Historical Auto Stations: Historical Gas Stations**

| | |
|---|---|
| Name: | TUCKER & MONSON |
| Year: | 1920 |
| Type: | AUTOMOBILE REPAIRING |
| Name: | DUPREE FRANK |
| Year: | 1930 |
| Type: | AUTOMOBILE GARAGES |

MAP FINDINGS

| LAMBERT S FINE CAR SERVICE<br>1144 1ST, SAN DIEGO, CA, | | | 1008989352 |
|---|---|---|---|
| ▼ N106 | W 1/10 - 1/3 | (574 ft. / 0.109 mi.) | Historical Gas Stations |
| | 8 ft. Lower Elevation | 55 ft. Above Sea Level | |

**Worksheet:**

**EDR Historical Auto Stations: Historical Gas Stations**

| | |
|---|---|
| Name: | LAMBERT S FINE CAR SERVICE |
| Year: | 1930 |
| Type: | AUTOMOBILE REPAIRING |

MAP FINDINGS

| PAUL AND REILLY<br>1134 1ST, SAN DIEGO, CA, | | | 1008989418 |
|---|---|---|---|
| ▼ N107 | W 1/10 - 1/3 | (574 ft. / 0.109 mi.) | Historical Gas Stations |
| | 8 ft. Lower Elevation | 55 ft. Above Sea Level | |

**Worksheet:**

**EDR Historical Auto Stations: Historical Gas Stations**

| | |
|---|---|
| Name: | PAUL AND REILLY |
| Year: | 1930 |
| Type: | AUTOMOBILE REPAIRING |

MAP FINDINGS

| RUTHERFORD C H<br>1128 1ST, SAN DIEGO, CA, | | | 1008989622 |
|---|---|---|---|
| ▼ N108 | W 1/10 - 1/3 | (575 ft. / 0.109 mi.) | Historical Gas Stations |
| | 8 ft. Lower Elevation | 55 ft. Above Sea Level | |

**Worksheet:**

**EDR Historical Auto Stations: Historical Gas Stations**

| | |
|---|---|
| Name: | RUTHERFORD C H |
| Year: | 1920 |
| Type: | AUTOMOBILE REPAIRING |

MAP FINDINGS

| ROBERTS E<br>1125 1ST, SAN DIEGO, CA, | | | 1008988961 |
|---|---|---|---|
| ▼ N109 | W 1/10 - 1/3 | (575 ft. / 0.109 mi.) | Historical Gas Stations |
| | 8 ft. Lower Elevation | 55 ft. Above Sea Level | |

**Worksheet:**

**EDR Historical Auto Stations: Historical Gas Stations**

| | |
|---|---|
| Name: | MOYNAHAN JOHN |
| Year: | 1920 |
| Type: | AUTOMOBILE REPAIRING |
| Name: | ROBERTS E |
| Year: | 1930 |
| Type: | AUTOMOBILE GARAGES |

MAP FINDINGS

| DE LANNOY P A<br>1160 1ST, SAN DIEGO, CA, | | | 1008989553 |
|---|---|---|---|
| ▼ N110 | W 1/10 - 1/3 | (577 ft. / 0.109 mi.) | Historical Gas Stations |
| | 7 ft. Lower Elevation | 56 ft. Above Sea Level | |

**Worksheet:**

**EDR Historical Auto Stations: Historical Gas Stations**

| | |
|---|---|
| Name: | DE LANNOY P A |
| Year: | 1920 |
| Type: | AUTOMOBILE REPAIRING |

| INTERGULF - TREO DEVELOPMENT<br>600 WEST B STREET, SAN DIEGO, CA, 92101 | | S104891126 | |
|---|---|---|---|
| ▲ F111 | ENE 1/10 - 1/3 | (578 ft. / 0.11 mi.) | State and tribal - equivalent CERCLIS<br>State and tribal leaking storage tank lists |
| | 18 ft. Higher Elevation | 81 ft. Above Sea Level | |

**Worksheet:**

**LUST REG 9: State and tribal leaking storage tank lists**

| | |
|---|---|
| Region: | 9 |
| Status: | Preliminary site assessment underway |
| Case Number: | 9UT4112 |
| Local Case: | H22748-002 |
| Substance: | Heater Fuel |
| Qty Leaked: | Not Reported |
| Abate Method: | Not Reported |
| Local Agency: | San Diego |
| How Found: | Other Means |
| How Stopped: | Remove Contents |
| Source: | Tank |
| Cause: | Other Cause |
| Lead Agency: | Local Agency |
| Case Type: | Soil only |
| Date Found: | 12/26/2000 |
| Date Stopped: | / / |
| Confirm Date: | / / |
| Submit Workplan: | Not Reported |
| Prelim Assess: | 12/29/2000 |
| Desc Pollution: | Not Reported |
| Remed Plan: | / / |
| Remed Action: | Not Reported |
| Began Monitor: | Not Reported |
| Release Date: | 12/26/2000 |
| Enforce Date: | Not Reported |
| Closed Date: | Not Reported |
| Enforce Type: | Not Reported |
| Pilot Program: | LOP |
| Basin Number: | 908.21 |
| GW Depth: | Not Reported |
| Beneficial Use: | MUNBU |
| NPDES Number: | Not Reported |
| Priority: | Not Reported |
| File Dispn: | Administratively opened on database, however no file physically exists |
| Interim Remedial Actions: | Not Reported |
| Cleanup and Abatement order Number: | Not Reported |
| Waste Discharge Requirement Number: | Not Reported |

**ENVIROSTOR: State and tribal - equivalent CERCLIS**

**INTERGULF - TREO DEVELOPMENT, 600 WEST B STREET, SAN DIEGO, CA 92101 (Continued)**

| | |
|---|---|
| Facility ID: | 37000072 |
| Status: | Refer: 1248 Local Agency |
| Status Date: | 10/18/2000 |
| Site Code: | Not Reported |
| Site Type: | Evaluation |
| Site Type Detailed: | Evaluation |
| Acres: | Not Reported |
| NPL: | NO |
| Regulatory Agencies: | NONE SPECIFIED |
| Lead Agency: | NONE SPECIFIED |
| Program Manager: | Not Reported |
| Supervisor: | Referred - Not Assigned |
| Division Branch: | Cleanup Cypress |
| Assembly: | 78 |
| Senate: | 39 |
| Special Program: | Not Reported |
| Restricted Use: | NO |
| Site Mgmt Req: | NONE SPECIFIED |
| Funding: | Not Applicable |
| Latitude: | 32.71820 |
| Longitude: | -117.1588 |
| APN: | NONE SPECIFIED |
| Past Use: | NONE SPECIFIED |
| Potential COC: | NONE SPECIFIED |
| Confirmed COC: | NONE SPECIFIED |
| Potential Description: | NONE SPECIFIED |
| Alias Name: | 37000072 |
| Alias Type: | Envirostor ID Number |

**Completed Info:**

| | |
|---|---|
| Completed Area Name: | PROJECT WIDE |
| Completed Sub Area Name: | Not Reported |
| Completed Document Type: | SB 1248 Notification |
| Completed Date: | 10/18/2000 |
| Comments: | Sb 1248 San Diego County |
| Future Area Name: | Not Reported |
| Future Sub Area Name: | Not Reported |
| Future Document Type: | Not Reported |
| Future Due Date: | Not Reported |
| Schedule Area Name: | Not Reported |
| Schedule Sub Area Name: | Not Reported |
| Schedule Document Type: | Not Reported |
| Schedule Due Date: | Not Reported |
| Schedule Revised Date: | Not Reported |

MAP FINDINGS

| PAYNE O W<br>1152 1ST AVE, SAN DIEGO, CA, | | | 1008998818 |
|---|---|---|---|
| ▼ N112 | W 1/10 - 1/3 | (580 ft. / 0.11 mi.) | Historical Gas Stations |
| | 8 ft. Lower Elevation | 55 ft. Above Sea Level | |

**Worksheet:**

**EDR Historical Auto Stations: Historical Gas Stations**

| | |
|---|---|
| Name: | PAYNE O W |
| Year: | 1933 |
| Type: | AUTOMOBILE REPAIRING |
| Name: | PAYNE O W |
| Year: | 1938 |
| Type: | AUTOMOBILE REPAIRING |
| Name: | PENNOYER H J |
| Year: | 1938 |
| Type: | AUTOMOBILE REPAIRING |

| 225 BROADWAY BLDG<br>225 BROADWAY, SAN DIEGO, CA, 92101 | | | S102428169 |
|---|---|---|---|
| ▼ G113 | SSW 1/10 - 1/3 | (582 ft. / 0.11 mi.) | State and tribal leaking storage tank lists<br>Other Standard Environmental Records |
| | 15 ft. Lower Elevation | 48 ft. Above Sea Level | |

**Worksheet:**

**SAN DIEGO CO. SAM: State and tribal leaking storage tank lists**

| | |
|---|---|
| Case Number: | H26617-001 |
| Agency: | DEH Site Assessment & Mitigation |
| **Funding:** | **LOP - State Fund** |
| Facility Type: | Soils Only |
| Facility Status: | Closed Case |
| Date: | 2/1/1991 |
| Date Began: | 3/3/1989 |

**LUST REG 9: State and tribal leaking storage tank lists**

| | |
|---|---|
| Region: | 9 |
| Status: | Case Closed |
| Case Number: | 9UT1391 |
| Local Case: | H26617-001 |
| Substance: | Diesel |
| Qty Leaked: | Not Reported |
| Abate Method: | Not Reported |
| Local Agency: | San Diego |
| How Found: | Other Means |
| How Stopped: | Close Tank |
| Source: | Not Reported |
| Cause: | Not Reported |
| Lead Agency: | Local Agency |
| Case Type: | Aquifer affected |
| Date Found: | 04/11/1989 |
| Date Stopped: | 04/11/1989 |
| Confirm Date: | 04/17/1989 |
| Submit Workplan: | Not Reported |
| Prelim Assess: | 06/06/1989 |
| Desc Pollution: | Not Reported |
| Remed Plan: | / / |
| Remed Action: | Not Reported |
| Began Monitor: | Not Reported |
| Release Date: | 06/06/1989 |
| Enforce Date: | Not Reported |
| Closed Date: | 2/1/91 |
| Enforce Type: | Not Reported |
| Pilot Program: | LOP |
| Basin Number: | 906.10 |
| GW Depth: | 44 |
| Beneficial Use: | Municipal groundwater use |

**225 BROADWAY BLDG, 225 BROADWAY, SAN DIEGO, CA 92101 (Continued)**

| | |
|---|---|
| NPDES Number: | Not Reported |
| Priority: | Low priority. Priority ranking can change over time. |
| File Dispn: | File discarded, case closed |
| Interim Remedial Actions: | Yes |
| Cleanup and Abatement order Number: | Not Reported |
| Waste Discharge Requirement Number: | Not Reported |

**HIST CORTESE: Other Standard Environmental Records**

| | |
|---|---|
| Region: | CORTESE |
| Facility County Code: | 37 |
| Reg By: | LTNKA |
| Reg Id: | 9UT1391 |

**SAN DIEGO CO. HMMD: Other Standard Environmental Records**

| | |
|---|---|
| Facility Id: | 203866 |
| Business Type: | 6HK70 |
| EPA Id Number: | Not Reported |
| APN: | 533-610-16-00 |
| Last HMMD Inspection: | 08/06/2004 |
| Permit Status: | INAC |
| Permit Expiration: | 11/30/2005 |
| Facility Owner: | BROADWAY 225 |
| Facility Address: | 225 BROADWAY, STE 1750 |
| Facility City: | SAN DIEGO |
| Facility State: | CA |
| Facility Zip: | 92101 |
| UST Owner: | Not Reported |
| Handle Regulated Hazmat: | Not Reported |
| Own Or Operate UST: | Not Reported |
| Subject To APSA: | Not Reported |
| Generate Haz Waste: | Not Reported |
| Treat Haz Waste: | Not Reported |
| Generate Medical Waste: | Not Reported |

| | |
|---|---|
| Facility Id: | 203866 |
| Business Type: | 6HK70 |
| EPA Id Number: | Not Reported |
| APN: | 533-610-16-00 |
| Last HMMD Inspection: | 08/06/2004 |
| Permit Status: | INAC |
| Permit Expiration: | 11/30/2005 |
| Facility Owner: | BROADWAY 225 |
| Facility Address: | 225 BROADWAY, STE 1750 |
| Facility City: | SAN DIEGO |
| Facility State: | CA |
| Facility Zip: | 92101 |
| UST Owner: | Not Reported |
| Handle Regulated Hazmat: | Y |

**225 BROADWAY BLDG, 225 BROADWAY, SAN DIEGO, CA 92101 (Continued)**

| | |
|---|---|
| Own Or Operate UST: | Not Reported |
| Subject To APSA: | Not Reported |
| Generate Haz Waste: | Y |
| Treat Haz Waste: | Not Reported |
| Generate Medical Waste: | Not Reported |

| 225 BROADWAY<br>225 BROADWAY, SAN DIEGO, CA, 92101 | | | 1015339545 |
|---|---|---|---|
| ▼ G114 | SSW 1/10 - 1/3 | (582 ft. / 0.11 mi.) | Historical Gas Stations |
| | 15 ft. Lower Elevation | 48 ft. Above Sea Level | |

**Worksheet:**

**EDR Historical Auto Stations: Historical Gas Stations**

Name: PETERS & VARCO LLP
Year: 2002
Address: 225 BROADWAY

Name: PETERS & VARCO LLP
Year: 2003
Address: 225 BROADWAY

Name: KW AUTOMOTIVE NORTH AMERICA INC
Year: 2005
Address: 225 BROADWAY

| HOME SAVINGS BLDG<br>225 BROADWAY, SAN DIEGO, CA, 921015005 | | | U001572546 |
|---|---|---|---|
| ▼ G115 | SSW 1/10 - 1/3 | (582 ft. / 0.11 mi.) | State and tribal leaking storage tank lists<br>State and tribal registered storage tank lists |
| | 15 ft. Lower Elevation | 48 ft. Above Sea Level | |

**Worksheet:**

**LUST: State and tribal leaking storage tank lists**

| | |
|---|---|
| Region: | STATE |
| Global Id: | T0607300231 |
| Latitude: | 32.7156237 |
| Longitude: | -117.1626821 |
| Case Type: | LUST Cleanup Site |
| Status: | Completed - Case Closed |
| Status Date: | 02/01/1991 |
| Lead Agency: | SAN DIEGO COUNTY LOP |
| Case Worker: | Not Reported |
| Local Agency: | Not Reported |
| RB Case Number: | 9UT1391 |
| LOC Case Number: | H26617-001 |
| File Location: | Local Agency |
| Potential Media Affect: | Soil |
| Potential Contaminants of Concern: | Diesel |
| Site History: | Not Reported |
| Click here to access the California GeoTracker records for this facility: | http://www.web.edrnet.com/ordering/switchboard/redirect.aspx?s=GRR_CA_LUST_ST&global_id=T0607300231 |

**Status History:**

| | |
|---|---|
| Global Id: | T0607300231 |
| Status: | Open - Case Begin Date |
| Status Date: | 03/03/1989 |
| Global Id: | T0607300231 |
| Status: | Completed - Case Closed |
| Status Date: | 02/01/1991 |

**Regulatory Activities:**

| | |
|---|---|
| Global Id: | T0607300231 |
| Action Type: | Other |
| Date: | 03/03/1989 |
| Action: | Leak Began |
| Global Id: | T0607300231 |
| Action Type: | Other |
| Date: | 03/03/1989 |
| Action: | Leak Discovery |
| Global Id: | T0607300231 |
| Action Type: | Other |
| Date: | 04/17/1989 |

**HOME SAVINGS BLDG, 225 BROADWAY, SAN DIEGO, CA 921015005 (Continued)**

| | |
|---|---|
| Action: | Leak Stopped |
| Global Id: | T0607300231 |
| Action Type: | Other |
| Date: | 04/17/1989 |
| Action: | Leak Reported |

**HIST UST: State and tribal registered storage tank lists**



| | |
|---|---|
| Region: | STATE |
| Facility ID: | 00000068894 |
| Facility Type: | Other |
| Other Type: | CENTRAL SAVINGS TOWE |
| Contact Name: | LA SALLE |
| Telephone: | 6192381247 |
| Owner Name: | PACIFIC CENTRE ASSOCIATES |
| Owner Address: | 225 BROADWAY |
| Owner City,St,Zip: | SAN DIEGO, CA 92101 |
| Total Tanks: | 0001 |
| Tank Num: | 001 |
| Container Num: | 1 |
| Year Installed: | 1974 |
| Tank Capacity: | 00000000 |
| Tank Used for: | WASTE |
| Type of Fuel: | 4 |
| Container Construction Thickness: | X |
| Leak Detection: | None |

MAP FINDINGS

| HUEY LAUNDRY<br>1230 1ST AVE, SAN DIEGO, CA, | | | 1009128712 |
|---|---|---|---|
| ▼ O116 | WNW 1/10 - 1/3 | (583 ft. / 0.11 mi.) | Historical Dry Cleaners |
| | 3 ft. Lower Elevation | 60 ft. Above Sea Level | |

**Worksheet:**

**EDR Historical Cleaners: Historical Dry Cleaners**

| | |
|---|---|
| Name: | FONG CHARLIE |
| Year: | 1943 |
| Type: | LAUNDRIES CHINESE |
| Name: | HUEY LAUNDRY |
| Year: | 1948 |
| Type: | LAUNDRIES-CHINESE |

| SHELL SERVICE INC OFFICE<br>1055 1ST AVE, SAN DIEGO, CA, | | | 1008997002 |
|---|---|---|---|
| ▼ E117 | WSW 1/10 - 1/3 | (587 ft. / 0.111 mi.) | Historical Gas Stations |
| | 13 ft. Lower Elevation | 50 ft. Above Sea Level | |

**Worksheet:**

**EDR Historical Auto Stations: Historical Gas Stations**

| | |
|---|---|
| Name: | SHELL SERVICE INC OFFICE |
| Year: | 1933 |
| Type: | GASOLINE AND OIL SERVICE STATIONS |

MAP FINDINGS

| | | | |
|---|---|---|---|
| FRYE S DON SERVICE<br>1355 4TH AVE, SAN DIEGO, CA, | | 1008996841 | |
| ▲ I118 | N 1/10 - 1/3 | (593 ft. / 0.112 mi.) | Historical Gas Stations |
| | 27 ft. Higher Elevation | 90 ft. Above Sea Level | |

**Worksheet:**

**EDR Historical Auto Stations: Historical Gas Stations**

| | |
|---|---|
| Name: | FRYE S DON SERVICE |
| Year: | 1961 |
| Type: | GASOLINE STATIONS |

MAP FINDINGS

| EGGERS SERVICE<br>1240 1ST, SAN DIEGO, CA, | | | 1008996385 |
|---|---|---|---|
| ▼ O119 | WNW 1/10 - 1/3 | (593 ft. / 0.112 mi.) | Historical Gas Stations |
| | 2 ft. Lower Elevation | 61 ft. Above Sea Level | |

**Worksheet:**

**EDR Historical Auto Stations: Historical Gas Stations**

| | |
|---|---|
| Name: | EGGERS SERVICE |
| Year: | 1952 |
| Type: | GASOLINE STATIONS |

MAP FINDINGS

| MC FARQUHAR FRANK<br>1260 1ST AVE, SAN DIEGO, CA, | | | 1009127625 |
|---|---|---|---|
| ▼ O120 | WNW 1/10 - 1/3 | (595 ft. / 0.113 mi.) | Historical Dry Cleaners |
| | 2 ft. Lower Elevation | 61 ft. Above Sea Level | |

**Worksheet:**

**EDR Historical Cleaners: Historical Dry Cleaners**

| | |
|---|---|
| Name: | MC FARQUHAR FRANK |
| Year: | 1933 |
| Type: | CLOTHES PRESSERS AND CLEANERS |
| Name: | MC FARQUHAR FRANK |
| Year: | 1943 |
| Type: | CLOTHES PRESSERS AND CLEANERS |

| O SHEA W T<br>1049 1ST AVE, SAN DIEGO, CA, | | | 1009127739 |
|---|---|---|---|
| ▼ E121 | WSW 1/10 - 1/3 | (595 ft. / 0.113 mi.) | Historical Dry Cleaners |
| | 14 ft. Lower Elevation | 49 ft. Above Sea Level | |

**Worksheet:**

**EDR Historical Cleaners: Historical Dry Cleaners**

| | |
|---|---|
| Name: | O SHEA W T |
| Year: | 1943 |
| Type: | CLOTHES PRESSERS AND CLEANERS |

MAP FINDINGS

| TWEED EUG<br>1354 3RD AVE, SAN DIEGO, CA, | | | 1008995505 |
|---|---|---|---|
| ▲ H122 | NNW 1/10 - 1/3 | (596 ft. / 0.113 mi.) | Historical Gas Stations |
| | 21 ft. Higher Elevation | 84 ft. Above Sea Level | |

**Worksheet:**

**EDR Historical Auto Stations: Historical Gas Stations**

| | |
|---|---|
| Name: | TWEED EUG |
| Year: | 1933 |
| Type: | AUTOMOBILE REPAIRING |
| Name: | TWEED EUG |
| Year: | 1938 |
| Type: | AUTOMOBILE REPAIRING |

| SDCTY-FIRE STATION #01<br>1222 01ST AV, SAN DIEGO, CA, 92101 | | | U003941533 |
|---|---|---|---|
| ▼ O123 | WNW 1/10 - 1/3 | (598 ft. / 0.113 mi.) | State and tribal leaking storage tank lists<br>State and tribal registered storage tank lists<br>Other Standard Environmental Records |
| | 4 ft. Lower Elevation | 59 ft. Above Sea Level | |

**Worksheet:**

**UST: State and tribal registered storage tank lists**

| | |
|---|---|
| Facility ID: | H21379 |
| Permitting Agency: | SAN DIEGO COUNTY |
| Latitude: | 32.7194854 |
| Longitude: | -117.1626315 |

**SAN DIEGO CO. SAM: State and tribal leaking storage tank lists**

| | |
|---|---|
| Case Number: | H21379-001 |
| Agency: | DEH Site Assessment & Mitigation |
| **Funding:** | **Non Billable** |
| Facility Type: | Failed Integrity Test |
| Facility Status: | Closed Case |
| Date: | 9/13/1996 |
| Date Began: | 10/18/1995 |

**SAN DIEGO CO. HMMD: Other Standard Environmental Records**

| | |
|---|---|
| Facility Id: | 121379 |
| Business Type: | 6HK23 |
| EPA Id Number: | CAL000067533 |
| APN: | 533-433-27-00 |
| Last HMMD Inspection: | 03/21/2012 |
| Permit Status: | OPEN |
| Permit Expiration: | 06/30/2013 |
| Facility Owner: | CITY OF SAN DIEGO |
| Facility Address: | 3870 KEARNY VILLA RD |
| Facility City: | SAN DIEGO |
| Facility State: | CA |
| Facility Zip: | 92123-1702 |
| UST Owner: | CITY OF SAN DIEGO |
| Handle Regulated Hazmat: | Y |
| Own Or Operate UST: | Y |
| Subject To APSA: | Not Reported |
| Generate Haz Waste: | Not Reported |
| Treat Haz Waste: | Not Reported |
| Generate Medical Waste: | Not Reported |

**UST:**

| | |
|---|---|
| UST Name: | UNDERGROUND TANK 121379 T001 |
| Last Update: | 2012-11-02 14:17:38 |
| Permit Number: | 121379 |
| Tank Type: | SINGLE WALL |

**SDCTY-FIRE STATION #01, 1222 01ST AV, SAN DIEGO, CA 92101 (Continued)**

| | |
|---|---|
| Additional Id: | 1 |
| Capacity Gallons: | 3000 |
| UST Contents: | REGULAR UNLEADED |
| Other Content Info: | REGULAR UNLEADED |
| Reg Status: | REMOVED |
| Remove Close Date: | 1999-04-15 00:00:00 |
| Year Installed: | 1971-01-01 00:00:00 |
| Pipe Type: | SINGLE WALL |
| Delivery System: | PRESSURE |
| Monitor Code: | 07 |
| UST Monitor Method: | SW TANK SW PRESSURE PIPE W/RESTRICTIVE LLD W/DAILY RECONCILIATION OR WEEKLY GAUGING: TANK AND PIPE TEST ANNUALLY |
| UST Name: | UNDERGROUND TANK 121379 T002 |
| Last Update: | 2012-11-02 14:17:38 |
| Permit Number: | 121379 |
| Tank Type: | SINGLE WALL |
| Additional Id: | 2 |
| Capacity Gallons: | 3000 |
| UST Contents: | DIESEL |
| Other Content Info: | DIESEL |
| Reg Status: | REMOVED |
| Remove Close Date: | 1999-04-15 00:00:00 |
| Year Installed: | 1971-01-01 00:00:00 |
| Pipe Type: | SINGLE WALL |
| Delivery System: | PRESSURE |
| Monitor Code: | 07 |
| UST Monitor Method: | SW TANK SW PRESSURE PIPE W/RESTRICTIVE LLD W/DAILY RECONCILIATION OR WEEKLY GAUGING: TANK AND PIPE TEST ANNUALLY |
| UST Name: | UNDERGROUND TANK 121379 T003 |
| Last Update: | 2012-11-02 14:17:38 |
| Permit Number: | 121379 |
| Tank Type: | DOUBLE WALL |
| Additional Id: | NT2118, RT5211 |
| Capacity Gallons: | 6000 |
| UST Contents: | DIESEL |
| Other Content Info: | DIESEL |
| Reg Status: | ACTIVE |
| Remove Close Date: | Not Reported |
| Year Installed: | 1999-06-01 00:00:00 |
| Pipe Type: | DOUBLE WALL |
| Delivery System: | PRESSURE |
| Monitor Code: | 31A |
| UST Monitor Method: | DW TANK, DW PRESSURIZED PIPE W/ DRY TANK ANNULAR; POSITIVE SHUT-OFF & FAILSAFE, 3.0 LLD; UDC W/ POSITIVE SHUT-OFF |

**Active Permits:**

| | |
|---|---|
| Facility Id: | 121379 |
| Update Date: | 11/02/2012 |
| Case Number: | 68476-34-6 |

**SDCTY-FIRE STATION #01, 1222 01ST AV, SAN DIEGO, CA 92101 (Continued)**

| | |
|---|---|
| Name: | DIESEL |
| Other Information: | UNDERGROUND TANK 121379 T003 |
| Material Waste: | Material |
| Hazardous Categories 1: | FIRE |
| Hazardous Categories 2: | Not Reported |
| Facility Id: | 121379 |
| Update Date: | 11/02/2012 |
| Case Number: | Not Reported |
| Name: | WASTE 902 INFECTIOUS WASTE, SHARPS |
| Other Information: | SHARPS |
| Material Waste: | Waste |
| Hazardous Categories 1: | Not Reported |
| Hazardous Categories 2: | Not Reported |
| Facility Id: | 121379 |
| Update Date: | 11/02/2012 |
| Case Number: | Not Reported |
| Name: | WASTE 901 INFECTIOUS WASTE, GENERAL |
| Other Information: | HAULED TO H19194 BY KEM |
| Material Waste: | Waste |
| Hazardous Categories 1: | Not Reported |
| Hazardous Categories 2: | Not Reported |
| Facility Id: | 121379 |
| Update Date: | 11/02/2012 |
| Case Number: | Not Reported |
| Name: | WASTE 134 AQUEOUS SOL'N W/LESS 10% ORG |
| Other Information: | BRAKE WASHER/ PARTS WASHER |
| Material Waste: | Waste |
| Hazardous Categories 1: | Not Reported |
| Hazardous Categories 2: | Not Reported |

**Violations Active Permits:**

| | |
|---|---|
| Facility Id: | 121379 |
| Update Date: | 11/02/2012 |
| Inspection Date: | 03/23/2004 |
| Violation Code: | 6HV3151 |
| Violation: | ALL RELEASES NOT REPORTED/RECORDED |
| Violation Citation: | All releases not recorded and/or reported. 25294, 25295, 2650, 2651, 2652 |
| Activity: | ACTIVE |
| Facility Id: | 121379 |
| Update Date: | 11/02/2012 |
| Inspection Date: | 04/06/2004 |
| Violation Code: | 6HV3258 |
| Violation: | SENSORS NOT AT LOW POINT OR ADEQUATELY |
| Violation Citation: | Sensors not placed adequately and/or at low point in sumps. 2641(a), 25291(a)(7)(C) |
| Activity: | ACTIVE |
| Facility Id: | 121379 |
| Update Date: | 11/02/2012 |

**SDCTY-FIRE STATION #01, 1222 01ST AV, SAN DIEGO, CA 92101 (Continued)**

| | |
|---|---|
| Inspection Date: | 03/28/2006 |
| Violation Code: | 6HV3102 |
| Violation: | OPER. PERMIT NOT CURRENT/ONSITE |
| Violation Citation: | Current Operating Permit not available at facility. 25284(a), 25286(a); 2712(i); 68.1003 |
| Activity: | ACTIVE |
| Facility Id: | 121379 |
| Update Date: | 11/02/2012 |
| Inspection Date: | 03/18/2010 |
| Violation Code: | 6HV3411 |
| Violation: | LLD NOT INSTALLED/NOT FUNCTIONAL |
| Violation Citation: | DOUBLE WALLED PRESSURIZED PIPING-Including Under Dispenser Containment (UDC):Line leak detector is not installed, not functional, or not tested. 2636(f)(2), 25284.1(a)(4)(C), 2641(j) |
| Activity: | ACTIVE |
| Facility Id: | 121379 |
| Update Date: | 11/02/2012 |
| Inspection Date: | 03/18/2010 |
| Violation Code: | 6HV3192 |
| Violation: | NO D.O INSPECTION/INCOMPL;NO REPORTS |
| Violation Citation: | Designated Operator monthly inspection not conducted or incomplete; or DO inspection reports not onsite 2715 (c)(d)(e) |
| Activity: | ACTIVE |
| Facility Id: | 121379 |
| Update Date: | 11/02/2012 |
| Inspection Date: | 03/20/2007 |
| Violation Code: | 6HV3257 |
| Violation: | 2NDRY CONTAINMENT NOT LIQUID FREE |
| Violation Citation: | Secondary containment system components not liquid free. 2631(d)(4) |
| Activity: | ACTIVE |
| Facility Id: | 121379 |
| Update Date: | 11/02/2012 |
| Inspection Date: | 03/28/2006 |
| Violation Code: | 6HV3151 |
| Violation: | ALL RELEASES NOT REPORTED/RECORDED |
| Violation Citation: | All releases not recorded and/or reported. 25294, 25295, 2650, 2651, 2652 |
| Activity: | ACTIVE |
| Facility Id: | 121379 |
| Update Date: | 11/02/2012 |
| Inspection Date: | 03/23/2004 |
| Violation Code: | 6HV3263 |
| Violation: | MONITOR SYSTEM NOT ALL FUNCTIONAL |
| Violation Citation: | Monitoring system components &/or devices are not all functional. 2630, 2641(j), 2632 |
| Activity: | ACTIVE |
| Facility Id: | 121379 |
| Update Date: | 11/02/2012 |
| Inspection Date: | 03/21/2012 |
| Violation Code: | 6HV3255 |
| Violation: | SPILL CONTAIN. NOT DRY/IN GOOD CONDITION |
| Violation Citation: | Spill container is not in good condition and/or liquid free. 2635(b)(1), 2636(a)(1) |

**SDCTY-FIRE STATION #01, 1222 01ST AV, SAN DIEGO, CA 92101 (Continued)**

| | |
|---|---|
| Activity: | ACTIVE |
| Facility Id: | 121379 |
| Update Date: | 11/02/2012 |
| Inspection Date: | 03/21/2012 |
| Violation Code: | 6HV3257 |
| Violation: | 2NDRY CONTAINMENT NOT LIQUID FREE |
| Violation Citation: | Secondary containment system components not liquid free. 2631(d)(4) |
| Activity: | ACTIVE |
| Facility Id: | 121379 |
| Update Date: | 11/02/2012 |
| Inspection Date: | 03/23/2004 |
| Violation Code: | 6HV3261 |
| Violation: | DISPENSER CONTAINMENT NOT DRY |
| Violation Citation: | Dispenser containment not free of liquid. 2631(d)(4) |
| Activity: | ACTIVE |
| Facility Id: | 121379 |
| Update Date: | 11/02/2012 |
| Inspection Date: | 03/29/2005 |
| Violation Code: | 6HV3261 |
| Violation: | DISPENSER CONTAINMENT NOT DRY |
| Violation Citation: | Dispenser containment not free of liquid. 2631(d)(4) |
| Activity: | ACTIVE |
| Facility Id: | 121379 |
| Update Date: | 11/02/2012 |
| Inspection Date: | 03/26/2003 |
| Violation Code: | 6HV3257 |
| Violation: | 2NDRY CONTAINMENT NOT LIQUID FREE |
| Violation Citation: | Secondary containment system components not liquid free. 2631(d)(4) |
| Activity: | ACTIVE |
| Facility Id: | 121379 |
| Update Date: | 11/02/2012 |
| Inspection Date: | 03/29/2005 |
| Violation Code: | 6HV3257 |
| Violation: | 2NDRY CONTAINMENT NOT LIQUID FREE |
| Violation Citation: | Secondary containment system components not liquid free. 2631(d)(4) |
| Activity: | ACTIVE |
| Facility Id: | 121379 |
| Update Date: | 11/02/2012 |
| Inspection Date: | 03/28/2006 |
| Violation Code: | 6HV3261 |
| Violation: | DISPENSER CONTAINMENT NOT DRY |
| Violation Citation: | Dispenser containment not free of liquid. 2631(d)(4) |
| Activity: | ACTIVE |
| Facility Id: | 121379 |
| Update Date: | 11/02/2012 |
| Inspection Date: | 03/28/2006 |

**SDCTY-FIRE STATION #01, 1222 01ST AV, SAN DIEGO, CA 92101 (Continued)**

| | |
|---|---|
| Violation Code: | 6HV3303 |
| Violation: | CORROSION PROTECTION NOT ADEQUATE |
| Violation Citation: | Corrosion protection is not adequate. 25292.1(b), 2635(a)(2), 2662(c) |
| Activity: | ACTIVE |
| Facility Id: | 121379 |
| Update Date: | 11/02/2012 |
| Inspection Date: | 03/20/2007 |
| Violation Code: | 6HV3258 |
| Violation: | SENSORS NOT AT LOW POINT OR ADEQUATELY |
| Violation Citation: | Sensors not placed adequately and/or at low point in sumps. 2641(a), 25291(a)(7)(C) |
| Activity: | ACTIVE |
| Facility Id: | 121379 |
| Update Date: | 11/02/2012 |
| Inspection Date: | 03/18/2008 |
| Violation Code: | 6HV3255 |
| Violation: | SPILL CONTAIN. NOT DRY/IN GOOD CONDITION |
| Violation Citation: | Spill container is not in good condition and/or liquid free. 2635(b)(1), 2636(a)(1) |
| Activity: | ACTIVE |
| Facility Id: | 121379 |
| Update Date: | 11/02/2012 |
| Inspection Date: | 04/06/2004 |
| Violation Code: | 6HV3257 |
| Violation: | 2NDRY CONTAINMENT NOT LIQUID FREE |
| Violation Citation: | Secondary containment system components not liquid free. 2631(d)(4) |
| Activity: | ACTIVE |
| Facility Id: | 121379 |
| Update Date: | 11/02/2012 |
| Inspection Date: | 03/13/2009 |
| Violation Code: | 6HV3261 |
| Violation: | DISPENSER CONTAINMENT NOT DRY |
| Violation Citation: | Dispenser containment not free of liquid. 2631(d)(4) |
| Activity: | ACTIVE |
| Facility Id: | 121379 |
| Update Date: | 11/02/2012 |
| Inspection Date: | 03/23/2004 |
| Violation Code: | 6HV3257 |
| Violation: | 2NDRY CONTAINMENT NOT LIQUID FREE |
| Violation Citation: | Secondary containment system components not liquid free. 2631(d)(4) |
| Activity: | ACTIVE |
| Facility Id: | 121379 |
| Update Date: | 11/02/2012 |
| Inspection Date: | 03/29/2005 |
| Violation Code: | 6HV3255 |
| Violation: | SPILL CONTAIN. NOT DRY/IN GOOD CONDITION |
| Violation Citation: | Spill container is not in good condition and/or liquid free. 2635(b)(1), 2636(a)(1) |
| Activity: | ACTIVE |

**SDCTY-FIRE STATION #01, 1222 01ST AV, SAN DIEGO, CA 92101 (Continued)**

| | |
|---|---|
| Facility Id: | 121379 |
| Update Date: | 11/02/2012 |
| Inspection Date: | 03/13/2009 |
| Violation Code: | 6HV3255 |
| Violation: | SPILL CONTAIN. NOT DRY/IN GOOD CONDITION |
| Violation Citation: | Spill container is not in good condition and/or liquid free. 2635(b)(1), 2636(a)(1) |
| Activity: | ACTIVE |

| | |
|---|---|
| Facility Id: | 121379 |
| Business Type: | 6HK23 |
| EPA Id Number: | CAL000067533 |
| APN: | 533-433-27-00 |
| Last HMMD Inspection: | 03/21/2012 |
| Permit Status: | OPEN |
| Permit Expiration: | 06/30/2013 |
| Facility Owner: | CITY OF SAN DIEGO |
| Facility Address: | 3870 KEARNY VILLA RD |
| Facility City: | SAN DIEGO |
| Facility State: | CA |
| Facility Zip: | 92123-1702 |
| UST Owner: | CITY OF SAN DIEGO |
| Handle Regulated Hazmat: | Y |
| Own Or Operate UST: | Y |
| Subject To APSA: | Not Reported |
| Generate Haz Waste: | Y |
| Treat Haz Waste: | Not Reported |
| Generate Medical Waste: | Y |

**UST:**

| | |
|---|---|
| UST Name: | UNDERGROUND TANK 121379 T001 |
| Last Update: | 2012-11-02 14:17:38 |
| Permit Number: | 121379 |
| Tank Type: | SINGLE WALL |
| Additional Id: | 1 |
| Capacity Gallons: | 3000 |
| UST Contents: | REGULAR UNLEADED |
| Other Content Info: | REGULAR UNLEADED |
| Reg Status: | REMOVED |
| Remove Close Date: | 1999-04-15 00:00:00 |
| Year Installed: | 1971-01-01 00:00:00 |
| Pipe Type: | SINGLE WALL |
| Delivery System: | PRESSURE |
| Monitor Code: | 07 |
| UST Monitor Method: | SW TANK SW PRESSURE PIPE W/RESTRICTIVE LLD W/DAILY RECONCILIATION OR WEEKLY GAUGING: TANK AND PIPE TEST ANNUALLY |

| | |
|---|---|
| UST Name: | UNDERGROUND TANK 121379 T002 |
| Last Update: | 2012-11-02 14:17:38 |
| Permit Number: | 121379 |
| Tank Type: | SINGLE WALL |
| Additional Id: | 2 |

**SDCTY-FIRE STATION #01, 1222 01ST AV, SAN DIEGO, CA 92101 (Continued)**

| | |
|---|---|
| Capacity Gallons: | 3000 |
| UST Contents: | DIESEL |
| Other Content Info: | DIESEL |
| Reg Status: | REMOVED |
| Remove Close Date: | 1999-04-15 00:00:00 |
| Year Installed: | 1971-01-01 00:00:00 |
| Pipe Type: | SINGLE WALL |
| Delivery System: | PRESSURE |
| Monitor Code: | 07 |
| UST Monitor Method: | SW TANK SW PRESSURE PIPE W/RESTRICTIVE LLD W/DAILY RECONCILIATION OR WEEKLY GAUGING: TANK AND PIPE TEST ANNUALLY |
| UST Name: | UNDERGROUND TANK 121379 T003 |
| Last Update: | 2012-11-02 14:17:38 |
| Permit Number: | 121379 |
| Tank Type: | DOUBLE WALL |
| Additional Id: | NT2118, RT5211 |
| Capacity Gallons: | 6000 |
| UST Contents: | DIESEL |
| Other Content Info: | DIESEL |
| Reg Status: | ACTIVE |
| Remove Close Date: | Not Reported |
| Year Installed: | 1999-06-01 00:00:00 |
| Pipe Type: | DOUBLE WALL |
| Delivery System: | PRESSURE |
| Monitor Code: | 31A |
| UST Monitor Method: | DW TANK, DW PRESSURIZED PIPE W/ DRY TANK ANNULAR; POSITIVE SHUT-OFF & FAILSAFE, 3.0 LLD; UDC W/ POSITIVE SHUT-OFF |

**Active Permits:**

| | |
|---|---|
| Facility Id: | 121379 |
| Update Date: | 11/02/2012 |
| Case Number: | 68476-34-6 |
| Name: | DIESEL |
| Other Information: | UNDERGROUND TANK 121379 T003 |
| Material Waste: | Material |
| Hazardous Categories 1: | FIRE |
| Hazardous Categories 2: | Not Reported |
| Facility Id: | 121379 |
| Update Date: | 11/02/2012 |
| Case Number: | Not Reported |
| Name: | WASTE 902 INFECTIOUS WASTE, SHARPS |
| Other Information: | SHARPS |
| Material Waste: | Waste |
| Hazardous Categories 1: | Not Reported |
| Hazardous Categories 2: | Not Reported |
| Facility Id: | 121379 |
| Update Date: | 11/02/2012 |
| Case Number: | Not Reported |
| Name: | WASTE 901 INFECTIOUS WASTE, GENERAL |

**SDCTY-FIRE STATION #01, 1222 01ST AV, SAN DIEGO, CA 92101 (Continued)**

| | |
|---|---|
| Other Information: | HAULED TO H19194 BY KEM |
| Material Waste: | Waste |
| Hazardous Categories 1: | Not Reported |
| Hazardous Categories 2: | Not Reported |
| Facility Id: | 121379 |
| Update Date: | 11/02/2012 |
| Case Number: | Not Reported |
| Name: | WASTE 134 AQUEOUS SOL'N W/LESS 10% ORG |
| Other Information: | BRAKE WASHER/ PARTS WASHER |
| Material Waste: | Waste |
| Hazardous Categories 1: | Not Reported |
| Hazardous Categories 2: | Not Reported |

**Violations Active Permits:**

| | |
|---|---|
| Facility Id: | 121379 |
| Update Date: | 11/02/2012 |
| Inspection Date: | 03/23/2004 |
| Violation Code: | 6HV3151 |
| Violation: | ALL RELEASES NOT REPORTED/RECORDED |
| Violation Citation: | All releases not recorded and/or reported. 25294, 25295, 2650, 2651, 2652 |
| Activity: | ACTIVE |
| Facility Id: | 121379 |
| Update Date: | 11/02/2012 |
| Inspection Date: | 04/06/2004 |
| Violation Code: | 6HV3258 |
| Violation: | SENSORS NOT AT LOW POINT OR ADEQUATELY |
| Violation Citation: | Sensors not placed adequately and/or at low point in sumps. 2641(a), 25291(a)(7)(C) |
| Activity: | ACTIVE |
| Facility Id: | 121379 |
| Update Date: | 11/02/2012 |
| Inspection Date: | 03/28/2006 |
| Violation Code: | 6HV3102 |
| Violation: | OPER. PERMIT NOT CURRENT/ONSITE |
| Violation Citation: | Current Operating Permit not available at facility. 25284(a), 25286(a); 2712(i); 68.1003 |
| Activity: | ACTIVE |
| Facility Id: | 121379 |
| Update Date: | 11/02/2012 |
| Inspection Date: | 03/18/2010 |
| Violation Code: | 6HV3411 |
| Violation: | LLD NOT INSTALLED/NOT FUNCTIONAL |
| Violation Citation: | DOUBLE WALLED PRESSURIZED PIPING-Including Under Dispenser Containment (UDC):Line leak detector is not installed, not functional, or not tested. 2636(f)(2), 25284.1(a)(4)(C), 2641(j) |
| Activity: | ACTIVE |
| Facility Id: | 121379 |
| Update Date: | 11/02/2012 |
| Inspection Date: | 03/18/2010 |
| Violation Code: | 6HV3192 |

**SDCTY-FIRE STATION #01, 1222 01ST AV, SAN DIEGO, CA 92101 (Continued)**

| | |
|---|---|
| Violation: | NO D.O INSPECTION/INCOMPL;NO REPORTS |
| Violation Citation: | Designated Operator monthly inspection not conducted or incomplete; or DO inspection reports not onsite 2715 (c)(d)(e) |
| Activity: | ACTIVE |
| Facility Id: | 121379 |
| Update Date: | 11/02/2012 |
| Inspection Date: | 03/20/2007 |
| Violation Code: | 6HV3257 |
| Violation: | 2NDRY CONTAINMENT NOT LIQUID FREE |
| Violation Citation: | Secondary containment system components not liquid free. 2631(d)(4) |
| Activity: | ACTIVE |
| Facility Id: | 121379 |
| Update Date: | 11/02/2012 |
| Inspection Date: | 03/28/2006 |
| Violation Code: | 6HV3151 |
| Violation: | ALL RELEASES NOT REPORTED/RECORDED |
| Violation Citation: | All releases not recorded and/or reported. 25294, 25295, 2650, 2651, 2652 |
| Activity: | ACTIVE |
| Facility Id: | 121379 |
| Update Date: | 11/02/2012 |
| Inspection Date: | 03/23/2004 |
| Violation Code: | 6HV3263 |
| Violation: | MONITOR SYSTEM NOT ALL FUNCTIONAL |
| Violation Citation: | Monitoring system components &/or devices are not all functional. 2630, 2641(j), 2632 |
| Activity: | ACTIVE |
| Facility Id: | 121379 |
| Update Date: | 11/02/2012 |
| Inspection Date: | 03/21/2012 |
| Violation Code: | 6HV3255 |
| Violation: | SPILL CONTAIN. NOT DRY/IN GOOD CONDITION |
| Violation Citation: | Spill container is not in good condition and/or liquid free. 2635(b)(1), 2636(a)(1) |
| Activity: | ACTIVE |
| Facility Id: | 121379 |
| Update Date: | 11/02/2012 |
| Inspection Date: | 03/21/2012 |
| Violation Code: | 6HV3257 |
| Violation: | 2NDRY CONTAINMENT NOT LIQUID FREE |
| Violation Citation: | Secondary containment system components not liquid free. 2631(d)(4) |
| Activity: | ACTIVE |
| Facility Id: | 121379 |
| Update Date: | 11/02/2012 |
| Inspection Date: | 03/23/2004 |
| Violation Code: | 6HV3261 |
| Violation: | DISPENSER CONTAINMENT NOT DRY |
| Violation Citation: | Dispenser containment not free of liquid. 2631(d)(4) |
| Activity: | ACTIVE |
| Facility Id: | 121379 |

**SDCTY-FIRE STATION #01, 1222 01ST AV, SAN DIEGO, CA 92101 (Continued)**

| | |
|---|---|
| Update Date: | 11/02/2012 |
| Inspection Date: | 03/29/2005 |
| Violation Code: | 6HV3261 |
| Violation: | DISPENSER CONTAINMENT NOT DRY |
| Violation Citation: | Dispenser containment not free of liquid. 2631(d)(4) |
| Activity: | ACTIVE |
| Facility Id: | 121379 |
| Update Date: | 11/02/2012 |
| Inspection Date: | 03/26/2003 |
| Violation Code: | 6HV3257 |
| Violation: | 2NDRY CONTAINMENT NOT LIQUID FREE |
| Violation Citation: | Secondary containment system components not liquid free. 2631(d)(4) |
| Activity: | ACTIVE |
| Facility Id: | 121379 |
| Update Date: | 11/02/2012 |
| Inspection Date: | 03/29/2005 |
| Violation Code: | 6HV3257 |
| Violation: | 2NDRY CONTAINMENT NOT LIQUID FREE |
| Violation Citation: | Secondary containment system components not liquid free. 2631(d)(4) |
| Activity: | ACTIVE |
| Facility Id: | 121379 |
| Update Date: | 11/02/2012 |
| Inspection Date: | 03/28/2006 |
| Violation Code: | 6HV3261 |
| Violation: | DISPENSER CONTAINMENT NOT DRY |
| Violation Citation: | Dispenser containment not free of liquid. 2631(d)(4) |
| Activity: | ACTIVE |
| Facility Id: | 121379 |
| Update Date: | 11/02/2012 |
| Inspection Date: | 03/28/2006 |
| Violation Code: | 6HV3303 |
| Violation: | CORROSION PROTECTION NOT ADEQUATE |
| Violation Citation: | Corrosion protection is not adequate. 25292.1(b), 2635(a)(2), 2662(c) |
| Activity: | ACTIVE |
| Facility Id: | 121379 |
| Update Date: | 11/02/2012 |
| Inspection Date: | 03/20/2007 |
| Violation Code: | 6HV3258 |
| Violation: | SENSORS NOT AT LOW POINT OR ADEQUATELY |
| Violation Citation: | Sensors not placed adequately and/or at low point in sumps. 2641(a), 25291(a)(7)(C) |
| Activity: | ACTIVE |
| Facility Id: | 121379 |
| Update Date: | 11/02/2012 |
| Inspection Date: | 03/18/2008 |
| Violation Code: | 6HV3255 |
| Violation: | SPILL CONTAIN. NOT DRY/IN GOOD CONDITION |
| Violation Citation: | Spill container is not in good condition and/or liquid free. 2635(b)(1), 2636(a)(1) |

**SDCTY-FIRE STATION #01, 1222 01ST AV, SAN DIEGO, CA 92101 (Continued)**

| | |
|---|---|
| Activity: | ACTIVE |
| Facility Id: | 121379 |
| Update Date: | 11/02/2012 |
| Inspection Date: | 04/06/2004 |
| Violation Code: | 6HV3257 |
| Violation: | 2NDRY CONTAINMENT NOT LIQUID FREE |
| Violation Citation: | Secondary containment system components not liquid free. 2631(d)(4) |
| Activity: | ACTIVE |
| Facility Id: | 121379 |
| Update Date: | 11/02/2012 |
| Inspection Date: | 03/13/2009 |
| Violation Code: | 6HV3261 |
| Violation: | DISPENSER CONTAINMENT NOT DRY |
| Violation Citation: | Dispenser containment not free of liquid. 2631(d)(4) |
| Activity: | ACTIVE |
| Facility Id: | 121379 |
| Update Date: | 11/02/2012 |
| Inspection Date: | 03/23/2004 |
| Violation Code: | 6HV3257 |
| Violation: | 2NDRY CONTAINMENT NOT LIQUID FREE |
| Violation Citation: | Secondary containment system components not liquid free. 2631(d)(4) |
| Activity: | ACTIVE |
| Facility Id: | 121379 |
| Update Date: | 11/02/2012 |
| Inspection Date: | 03/29/2005 |
| Violation Code: | 6HV3255 |
| Violation: | SPILL CONTAIN. NOT DRY/IN GOOD CONDITION |
| Violation Citation: | Spill container is not in good condition and/or liquid free. 2635(b)(1), 2636(a)(1) |
| Activity: | ACTIVE |
| Facility Id: | 121379 |
| Update Date: | 11/02/2012 |
| Inspection Date: | 03/13/2009 |
| Violation Code: | 6HV3255 |
| Violation: | SPILL CONTAIN. NOT DRY/IN GOOD CONDITION |
| Violation Citation: | Spill container is not in good condition and/or liquid free. 2635(b)(1), 2636(a)(1) |
| Activity: | ACTIVE |
| Facility Id: | 121379 |
| Business Type: | 6HK23 |
| EPA Id Number: | CAL000067533 |
| APN: | 533-433-27-00 |
| Last HMMD Inspection: | 03/21/2012 |
| Permit Status: | OPEN |
| Permit Expiration: | 06/30/2013 |
| Facility Owner: | CITY OF SAN DIEGO |
| Facility Address: | 3870 KEARNY VILLA RD |
| Facility City: | SAN DIEGO |

**SDCTY-FIRE STATION #01, 1222 01ST AV, SAN DIEGO, CA 92101 (Continued)**

| | |
|---|---|
| Facility State: | CA |
| Facility Zip: | 92123-1702 |
| UST Owner: | CITY OF SAN DIEGO |
| Handle Regulated Hazmat: | Y |
| Own Or Operate UST: | Y |
| Subject To APSA: | Not Reported |
| Generate Haz Waste: | Not Reported |
| Treat Haz Waste: | Not Reported |
| Generate Medical Waste: | Y |

**UST:**

| | |
|---|---|
| UST Name: | UNDERGROUND TANK 121379 T001 |
| Last Update: | 2012-11-02 14:17:38 |
| Permit Number: | 121379 |
| Tank Type: | SINGLE WALL |
| Additional Id: | 1 |
| Capacity Gallons: | 3000 |
| UST Contents: | REGULAR UNLEADED |
| Other Content Info: | REGULAR UNLEADED |
| Reg Status: | REMOVED |
| Remove Close Date: | 1999-04-15 00:00:00 |
| Year Installed: | 1971-01-01 00:00:00 |
| Pipe Type: | SINGLE WALL |
| Delivery System: | PRESSURE |
| Monitor Code: | 07 |
| UST Monitor Method: | SW TANK SW PRESSURE PIPE W/RESTRICTIVE LLD W/DAILY RECONCILIATION OR WEEKLY GAUGING: TANK AND PIPE TEST ANNUALLY |
| UST Name: | UNDERGROUND TANK 121379 T002 |
| Last Update: | 2012-11-02 14:17:38 |
| Permit Number: | 121379 |
| Tank Type: | SINGLE WALL |
| Additional Id: | 2 |
| Capacity Gallons: | 3000 |
| UST Contents: | DIESEL |
| Other Content Info: | DIESEL |
| Reg Status: | REMOVED |
| Remove Close Date: | 1999-04-15 00:00:00 |
| Year Installed: | 1971-01-01 00:00:00 |
| Pipe Type: | SINGLE WALL |
| Delivery System: | PRESSURE |
| Monitor Code: | 07 |
| UST Monitor Method: | SW TANK SW PRESSURE PIPE W/RESTRICTIVE LLD W/DAILY RECONCILIATION OR WEEKLY GAUGING: TANK AND PIPE TEST ANNUALLY |
| UST Name: | UNDERGROUND TANK 121379 T003 |
| Last Update: | 2012-11-02 14:17:38 |
| Permit Number: | 121379 |
| Tank Type: | DOUBLE WALL |
| Additional Id: | NT2118, RT5211 |
| Capacity Gallons: | 6000 |
| UST Contents: | DIESEL |

**SDCTY-FIRE STATION #01, 1222 01ST AV, SAN DIEGO, CA 92101 (Continued)**

| | |
|---|---|
| Other Content Info: | DIESEL |
| Reg Status: | ACTIVE |
| Remove Close Date: | Not Reported |
| Year Installed: | 1999-06-01 00:00:00 |
| Pipe Type: | DOUBLE WALL |
| Delivery System: | PRESSURE |
| Monitor Code: | 31A |
| UST Monitor Method: | DW TANK, DW PRESSURIZED PIPE W/ DRY TANK ANNULAR; POSITIVE SHUT-OFF & FAILSAFE, 3.0 LLD; UDC W/ POSITIVE SHUT-OFF |

**Active Permits:**

| | |
|---|---|
| Facility Id: | 121379 |
| Update Date: | 11/02/2012 |
| Case Number: | 68476-34-6 |
| Name: | DIESEL |
| Other Information: | UNDERGROUND TANK 121379 T003 |
| Material Waste: | Material |
| Hazardous Categories 1: | FIRE |
| Hazardous Categories 2: | Not Reported |

| | |
|---|---|
| Facility Id: | 121379 |
| Update Date: | 11/02/2012 |
| Case Number: | Not Reported |
| Name: | WASTE 902 INFECTIOUS WASTE, SHARPS |
| Other Information: | SHARPS |
| Material Waste: | Waste |
| Hazardous Categories 1: | Not Reported |
| Hazardous Categories 2: | Not Reported |

| | |
|---|---|
| Facility Id: | 121379 |
| Update Date: | 11/02/2012 |
| Case Number: | Not Reported |
| Name: | WASTE 901 INFECTIOUS WASTE, GENERAL |
| Other Information: | HAULED TO H19194 BY KEM |
| Material Waste: | Waste |
| Hazardous Categories 1: | Not Reported |
| Hazardous Categories 2: | Not Reported |

| | |
|---|---|
| Facility Id: | 121379 |
| Update Date: | 11/02/2012 |
| Case Number: | Not Reported |
| Name: | WASTE 134 AQUEOUS SOL'N W/LESS 10% ORG |
| Other Information: | BRAKE WASHER/ PARTS WASHER |
| Material Waste: | Waste |
| Hazardous Categories 1: | Not Reported |
| Hazardous Categories 2: | Not Reported |

**Violations Active Permits:**

| | |
|---|---|
| Facility Id: | 121379 |
| Update Date: | 11/02/2012 |
| Inspection Date: | 03/23/2004 |

**SDCTY-FIRE STATION #01, 1222 01ST AV, SAN DIEGO, CA 92101 (Continued)**

| | |
|---|---|
| Violation Code: | 6HV3151 |
| Violation: | ALL RELEASES NOT REPORTED/RECORDED |
| Violation Citation: | All releases not recorded and/or reported. 25294, 25295, 2650, 2651, 2652 |
| Activity: | ACTIVE |
| Facility Id: | 121379 |
| Update Date: | 11/02/2012 |
| Inspection Date: | 04/06/2004 |
| Violation Code: | 6HV3258 |
| Violation: | SENSORS NOT AT LOW POINT OR ADEQUATELY |
| Violation Citation: | Sensors not placed adequately and/or at low point in sumps. 2641(a), 25291(a)(7)(C) |
| Activity: | ACTIVE |
| Facility Id: | 121379 |
| Update Date: | 11/02/2012 |
| Inspection Date: | 03/28/2006 |
| Violation Code: | 6HV3102 |
| Violation: | OPER. PERMIT NOT CURRENT/ONSITE |
| Violation Citation: | Current Operating Permit not available at facility. 25284(a), 25286(a); 2712(i); 68.1003 |
| Activity: | ACTIVE |
| Facility Id: | 121379 |
| Update Date: | 11/02/2012 |
| Inspection Date: | 03/18/2010 |
| Violation Code: | 6HV3411 |
| Violation: | LLD NOT INSTALLED/NOT FUNCTIONAL |
| Violation Citation: | DOUBLE WALLED PRESSURIZED PIPING-Including Under Dispenser Containment (UDC):Line leak detector is not installed, not functional, or not tested. 2636(f)(2), 25284.1(a)(4)(C), 2641(j) |
| Activity: | ACTIVE |
| Facility Id: | 121379 |
| Update Date: | 11/02/2012 |
| Inspection Date: | 03/18/2010 |
| Violation Code: | 6HV3192 |
| Violation: | NO D.O INSPECTION/INCOMPL;NO REPORTS |
| Violation Citation: | Designated Operator monthly inspection not conducted or incomplete; or DO inspection reports not onsite 2715 (c)(d)(e) |
| Activity: | ACTIVE |
| Facility Id: | 121379 |
| Update Date: | 11/02/2012 |
| Inspection Date: | 03/20/2007 |
| Violation Code: | 6HV3257 |
| Violation: | 2NDRY CONTAINMENT NOT LIQUID FREE |
| Violation Citation: | Secondary containment system components not liquid free. 2631(d)(4) |
| Activity: | ACTIVE |
| Facility Id: | 121379 |
| Update Date: | 11/02/2012 |
| Inspection Date: | 03/28/2006 |
| Violation Code: | 6HV3151 |
| Violation: | ALL RELEASES NOT REPORTED/RECORDED |
| Violation Citation: | All releases not recorded and/or reported. 25294, 25295, 2650, 2651, 2652 |
| Activity: | ACTIVE |

**SDCTY-FIRE STATION #01, 1222 01ST AV, SAN DIEGO, CA 92101 (Continued)**

| | |
|---|---|
| Facility Id: | 121379 |
| Update Date: | 11/02/2012 |
| Inspection Date: | 03/23/2004 |
| Violation Code: | 6HV3263 |
| Violation: | MONITOR SYSTEM NOT ALL FUNCTIONAL |
| Violation Citation: | Monitoring system components &/or devices are not all functional. 2630, 2641(j), 2632 |
| Activity: | ACTIVE |
| Facility Id: | 121379 |
| Update Date: | 11/02/2012 |
| Inspection Date: | 03/21/2012 |
| Violation Code: | 6HV3255 |
| Violation: | SPILL CONTAIN. NOT DRY/IN GOOD CONDITION |
| Violation Citation: | Spill container is not in good condition and/or liquid free. 2635(b)(1), 2636(a)(1) |
| Activity: | ACTIVE |
| Facility Id: | 121379 |
| Update Date: | 11/02/2012 |
| Inspection Date: | 03/21/2012 |
| Violation Code: | 6HV3257 |
| Violation: | 2NDRY CONTAINMENT NOT LIQUID FREE |
| Violation Citation: | Secondary containment system components not liquid free. 2631(d)(4) |
| Activity: | ACTIVE |
| Facility Id: | 121379 |
| Update Date: | 11/02/2012 |
| Inspection Date: | 03/23/2004 |
| Violation Code: | 6HV3261 |
| Violation: | DISPENSER CONTAINMENT NOT DRY |
| Violation Citation: | Dispenser containment not free of liquid. 2631(d)(4) |
| Activity: | ACTIVE |
| Facility Id: | 121379 |
| Update Date: | 11/02/2012 |
| Inspection Date: | 03/29/2005 |
| Violation Code: | 6HV3261 |
| Violation: | DISPENSER CONTAINMENT NOT DRY |
| Violation Citation: | Dispenser containment not free of liquid. 2631(d)(4) |
| Activity: | ACTIVE |
| Facility Id: | 121379 |
| Update Date: | 11/02/2012 |
| Inspection Date: | 03/26/2003 |
| Violation Code: | 6HV3257 |
| Violation: | 2NDRY CONTAINMENT NOT LIQUID FREE |
| Violation Citation: | Secondary containment system components not liquid free. 2631(d)(4) |
| Activity: | ACTIVE |
| Facility Id: | 121379 |
| Update Date: | 11/02/2012 |
| Inspection Date: | 03/29/2005 |
| Violation Code: | 6HV3257 |

**SDCTY-FIRE STATION #01, 1222 01ST AV, SAN DIEGO, CA 92101 (Continued)**

| | |
|---|---|
| Violation: | 2NDRY CONTAINMENT NOT LIQUID FREE |
| Violation Citation: | Secondary containment system components not liquid free. 2631(d)(4) |
| Activity: | ACTIVE |
| Facility Id: | 121379 |
| Update Date: | 11/02/2012 |
| Inspection Date: | 03/28/2006 |
| Violation Code: | 6HV3261 |
| Violation: | DISPENSER CONTAINMENT NOT DRY |
| Violation Citation: | Dispenser containment not free of liquid. 2631(d)(4) |
| Activity: | ACTIVE |
| Facility Id: | 121379 |
| Update Date: | 11/02/2012 |
| Inspection Date: | 03/28/2006 |
| Violation Code: | 6HV3303 |
| Violation: | CORROSION PROTECTION NOT ADEQUATE |
| Violation Citation: | Corrosion protection is not adequate. 25292.1(b), 2635(a)(2), 2662(c) |
| Activity: | ACTIVE |
| Facility Id: | 121379 |
| Update Date: | 11/02/2012 |
| Inspection Date: | 03/20/2007 |
| Violation Code: | 6HV3258 |
| Violation: | SENSORS NOT AT LOW POINT OR ADEQUATELY |
| Violation Citation: | Sensors not placed adequately and/or at low point in sumps. 2641(a), 25291(a)(7)(C) |
| Activity: | ACTIVE |
| Facility Id: | 121379 |
| Update Date: | 11/02/2012 |
| Inspection Date: | 03/18/2008 |
| Violation Code: | 6HV3255 |
| Violation: | SPILL CONTAIN. NOT DRY/IN GOOD CONDITION |
| Violation Citation: | Spill container is not in good condition and/or liquid free. 2635(b)(1), 2636(a)(1) |
| Activity: | ACTIVE |
| Facility Id: | 121379 |
| Update Date: | 11/02/2012 |
| Inspection Date: | 04/06/2004 |
| Violation Code: | 6HV3257 |
| Violation: | 2NDRY CONTAINMENT NOT LIQUID FREE |
| Violation Citation: | Secondary containment system components not liquid free. 2631(d)(4) |
| Activity: | ACTIVE |
| Facility Id: | 121379 |
| Update Date: | 11/02/2012 |
| Inspection Date: | 03/13/2009 |
| Violation Code: | 6HV3261 |
| Violation: | DISPENSER CONTAINMENT NOT DRY |
| Violation Citation: | Dispenser containment not free of liquid. 2631(d)(4) |
| Activity: | ACTIVE |
| Facility Id: | 121379 |

**SDCTY-FIRE STATION #01, 1222 01ST AV, SAN DIEGO, CA 92101 (Continued)**

| | |
|---|---|
| Update Date: | 11/02/2012 |
| Inspection Date: | 03/23/2004 |
| Violation Code: | 6HV3257 |
| Violation: | 2NDRY CONTAINMENT NOT LIQUID FREE |
| Violation Citation: | Secondary containment system components not liquid free. 2631(d)(4) |
| Activity: | ACTIVE |
| Facility Id: | 121379 |
| Update Date: | 11/02/2012 |
| Inspection Date: | 03/29/2005 |
| Violation Code: | 6HV3255 |
| Violation: | SPILL CONTAIN. NOT DRY/IN GOOD CONDITION |
| Violation Citation: | Spill container is not in good condition and/or liquid free. 2635(b)(1), 2636(a)(1) |
| Activity: | ACTIVE |
| Facility Id: | 121379 |
| Update Date: | 11/02/2012 |
| Inspection Date: | 03/13/2009 |
| Violation Code: | 6HV3255 |
| Violation: | SPILL CONTAIN. NOT DRY/IN GOOD CONDITION |
| Violation Citation: | Spill container is not in good condition and/or liquid free. 2635(b)(1), 2636(a)(1) |
| Activity: | ACTIVE |

**SLIC: State and tribal leaking storage tank lists**

| | |
|---|---|
| Region: | STATE |
| **Facility Status:** | **Completed - Case Closed** |
| Status Date: | 09/13/1996 |
| Global Id: | T0608173248 |
| Lead Agency: | SAN DIEGO COUNTY LOP |
| Lead Agency Case Number: | H21379-001 |
| Latitude: | Not Reported |
| Longitude: | Not Reported |
| Case Type: | Cleanup Program Site |
| Case Worker: | Not Reported |
| Local Agency: | Not Reported |
| RB Case Number: | Not Reported |
| File Location: | Local Agency |
| Potential Media Affected: | Under Investigation |
| Potential Contaminants of Concern: | Gasoline |
| Site History: | Not Reported |
| Click here to access the California GeoTracker records for this facility: | http://www.web.edrnet.com/ordering/switchboard/redirect.aspx?s=GRR_CA_SLIC_ST&global_id=T0608173248 |

MAP FINDINGS

| CHESROWN C E<br>1357 4TH AVE, SAN DIEGO, CA, | | | 1008997534 |
|---|---|---|---|
| ▲ I124 | N 1/10 - 1/3 | (600 ft. / 0.114 mi.) | Historical Gas Stations |
| | 27 ft. Higher Elevation | 90 ft. Above Sea Level | |

**Worksheet:**

**EDR Historical Auto Stations: Historical Gas Stations**

| | |
|---|---|
| Name: | CHESROWN C E |
| Year: | 1943 |
| Type: | GASOLINE AND OIL SERVICE STATIONS |
| Name: | PHIBBA ASSOCIATED SERVICE |
| Year: | 1952 |
| Type: | GASOLINE STATIONS |

| WILSON J G<br>1357 4TH, SAN DIEGO, CA, | | | 1008989711 |
|---|---|---|---|
| ▲ I125 | N 1/10 - 1/3 | (601 ft. / 0.114 mi.) | Historical Gas Stations |
| | 27 ft. Higher Elevation | 90 ft. Above Sea Level | |

**Worksheet:**

**EDR Historical Auto Stations: Historical Gas Stations**

Name: WILSON J G
Year: 1930
Type: GASOLINE AND OIL SERVICE STATIONS

| 110 W C ST<br>110 W C ST, SAN DIEGO, CA, 92101 | | | 1015152351 |
|---|---|---|---|
| ▼ N126 | W 1/10 - 1/3 | (609 ft. / 0.115 mi.) | Historical Gas Stations |
| | 11 ft. Lower Elevation | 52 ft. Above Sea Level | |

**Worksheet:**

**EDR Historical Auto Stations: Historical Gas Stations**

| | |
|---|---|
| Name: | QUALITY AUTO MACHINE INC |
| Year: | 2009 |
| Address: | 110 W C ST |

MAP FINDINGS

| HILDRETH G H<br>1040 1ST, SAN DIEGO, CA, | | | 1008988952 |
|---|---|---|---|
| ▼ L127 | WSW 1/10 - 1/3 | (610 ft. / 0.116 mi.) | Historical Gas Stations |
| | 15 ft. Lower Elevation | 48 ft. Above Sea Level | |

**Worksheet:**

**EDR Historical Auto Stations: Historical Gas Stations**

| | |
|---|---|
| Name: | HILDRETH G H |
| Year: | 1930 |
| Type: | AUTOMOBILE GARAGES |

MAP FINDINGS

| LEBERTS GARAGE<br>1265 6TH, SAN DIEGO, CA, | | | 1008988995 |
|---|---|---|---|
| ▲ P128 | NE 1/10 - 1/3 | (612 ft. / 0.116 mi.) | Historical Gas Stations |
| | 36 ft. Higher Elevation | 99 ft. Above Sea Level | |

**Worksheet:**

**EDR Historical Auto Stations: Historical Gas Stations**

| | |
|---|---|
| Name: | LEBERTS GARAGE |
| Year: | 1930 |
| Type: | AUTOMOBILE GARAGES |

| DUNCAN H E<br>115 B, SAN DIEGO, CA, | | | 1008995442 |
|---|---|---|---|
| ▼ N129 | WNW 1/10 - 1/3 | (612 ft. / 0.116 mi.) | Historical Gas Stations |
| | 5 ft. Lower Elevation | 58 ft. Above Sea Level | |

**Worksheet:**

**EDR Historical Auto Stations: Historical Gas Stations**

| | |
|---|---|
| Name: | DUNCAN HARRY |
| Year: | 1933 |
| Type: | AUTOMOBILE REPAIRING |
| Name: | DUNCAN H E |
| Year: | 1938 |
| Type: | AUTOMOBILE REPAIRING |

| MODEL DYE WORKS<br>1260 1ST, SAN DIEGO, CA, | | | 1009124277 |
|---|---|---|---|
| ▼ O130 | WNW 1/10 - 1/3 | (616 ft. / 0.117 mi.) | Historical Dry Cleaners |
| | 2 ft. Lower Elevation | 61 ft. Above Sea Level | |

**Worksheet:**

**EDR Historical Cleaners: Historical Dry Cleaners**

| | |
|---|---|
| Name: | MODEL DYE WORKS |
| Year: | 1920 |
| Type: | CLEANERS AND DYERS |

| AL S AUTO REPAIR<br>120 BROADWAY ST, SAN DIEGO, CA, | | | 1008990035 |
|---|---|---|---|
| ▼ L131 | WSW 1/10 - 1/3 | (619 ft. / 0.117 mi.) | Historical Gas Stations |
| | 16 ft. Lower Elevation | 47 ft. Above Sea Level | |

**Worksheet:**

**EDR Historical Auto Stations: Historical Gas Stations**

| | |
|---|---|
| Name: | AL S AUTO REPAIR |
| Year: | 1971 |
| Type: | AUTOMOBILE REPAIRING |

| BROWN E D<br>1033 1ST, SAN DIEGO, CA, | | | 1008988973 |
|---|---|---|---|
| ▼ L132 | WSW 1/10 - 1/3 | (621 ft. / 0.118 mi.) | Historical Gas Stations |
| | 15 ft. Lower Elevation | 48 ft. Above Sea Level | |

**Worksheet:**

**EDR Historical Auto Stations: Historical Gas Stations**

| | |
|---|---|
| Name: | BROWN E D |
| Year: | 1930 |
| Type: | AUTOMOBILE REPAIRING |

MAP FINDINGS

| BAGBY J W<br>132 WEST C, SAN DIEGO, CA, | | | 1008989218 |
|---|---|---|---|
| ▼ N133 | W 1/10 - 1/3 | (626 ft. / 0.118 mi.) | Historical Gas Stations |
| | 11 ft. Lower Elevation | 52 ft. Above Sea Level | |

**Worksheet:**

**EDR Historical Auto Stations: Historical Gas Stations**

| | |
|---|---|
| Name: | BAGBY J W |
| Year: | 1930 |
| Type: | GASOLINE AND OIL SERVICE STATIONS |

| GILL GEO<br>114 BROADWAY, SAN DIEGO, CA, | | | 1009127375 |
|---|---|---|---|
| ▼ L134 | WSW 1/10 - 1/3 | (626 ft. / 0.119 mi.) | Historical Dry Cleaners |
| | 16 ft. Lower Elevation | 47 ft. Above Sea Level | |

**Worksheet:**

**EDR Historical Cleaners: Historical Dry Cleaners**

| | |
|---|---|
| Name: | GILL GEO |
| Year: | 1933 |
| Type: | CLOTHES PRESSERS AND CLEANERS |

MAP FINDINGS

| REEVES & BLOUGH<br>1365 3RD AVE, SAN DIEGO, CA, | | | 1008996030 |
|---|---|---|---|
| ▲ H135 | NNW 1/10 - 1/3 | (633 ft. / 0.12 mi.) | Historical Gas Stations |
| | 22 ft. Higher Elevation | 85 ft. Above Sea Level | |

**Worksheet:**

**EDR Historical Auto Stations: Historical Gas Stations**

| | |
|---|---|
| Name: | REEVES & BLOUGH |
| Year: | 1943 |
| Type: | GASOLINE AND OIL SERVICE STATIONS |

| SUNLIGHT LAUNDRY<br>1364 3RD AVE, SAN DIEGO, CA, | | | 1009129079 |
|---|---|---|---|
| ▲ H136 | NNW 1/10 - 1/3 | (633 ft. / 0.12 mi.) | Historical Dry Cleaners |
| | 21 ft. Higher Elevation | 84 ft. Above Sea Level | |

**Worksheet:**

**EDR Historical Cleaners: Historical Dry Cleaners**

| | |
|---|---|
| Name: | SUNLIGHT LAUNDRY |
| Year: | 1961 |
| Type: | LAUNDRIES |
| Name: | SUNLIGHT LAUNDRY |
| Year: | 1975 |
| Type: | LAUNDRIES AND DRY CLEANERS |

MAP FINDINGS

| RATLIFF H W<br>1019 1ST AVE, SAN DIEGO, CA, | | | 1009127399 |
|---|---|---|---|
| ▼ L137 | WSW 1/10 - 1/3 | (633 ft. / 0.12 mi.) | Historical Dry Cleaners |
| | 15 ft. Lower Elevation | 48 ft. Above Sea Level | |

**Worksheet:**

**EDR Historical Cleaners: Historical Dry Cleaners**

| | |
|---|---|
| Name: | RATLIFF H W |
| Year: | 1933 |
| Type: | CLOTHES PRESSERS AND CLEANERS |

MAP FINDINGS

| TAYLOR GRAY<br>124 B, SAN DIEGO, CA, | | | 1009127026 |
|---|---|---|---|
| ▼ N138 | WNW 1/10 - 1/3 | (638 ft. / 0.121 mi.) | Historical Dry Cleaners |
| | 5 ft. Lower Elevation | 58 ft. Above Sea Level | |

**Worksheet:**

**EDR Historical Cleaners: Historical Dry Cleaners**

| | |
|---|---|
| Name: | TAYLOR GRAY |
| Year: | 1927 |
| Type: | CLOTHES CLEANERS PRESSERS AND REPAIRERS |

| COMERICA BANK BUILDING<br>600 B ST, SAN DIEGO, CA, 92101 | | | S106061925 |
|---|---|---|---|
| ▲ M139 | ENE 1/10 - 1/3 | (639 ft. / 0.121 mi.) | State and tribal leaking storage tank lists<br>Other Standard Environmental Records |
| | 19 ft. Higher Elevation | 82 ft. Above Sea Level | |

**Worksheet:**

**SAN DIEGO CO. SAM: State and tribal leaking storage tank lists**

| | |
|---|---|
| Case Number: | H22748-001 |
| Agency: | DEH Site Assessment & Mitigation |
| **Funding:** | **Private - VAP** |
| Facility Type: | Soils Only |
| Facility Status: | Closed Case |
| Date: | 7/30/2001 |
| Date Began: | 9/25/2000 |
| Case Number: | H22748-002 |
| Agency: | DEH Site Assessment & Mitigation |
| **Funding:** | **LOP - Federal Fund** |
| Facility Type: | Soils Only |
| Facility Status: | Closed Case |
| Date: | 7/30/2001 |
| Date Began: | 12/26/2000 |
| Case Number: | H22748-003 |
| Agency: | DEH Site Assessment & Mitigation |
| **Funding:** | **Private - VAP** |
| Facility Type: | Soils Only |
| Facility Status: | Closed Case |
| Date: | 12/10/2007 |
| Date Began: | Not Reported |

**SAN DIEGO CO. HMMD: Other Standard Environmental Records**

| | |
|---|---|
| Facility Id: | 122748 |
| Business Type: | 6HK70 |
| EPA Id Number: | CAC000152109 |
| APN: | 533-394-06-00 |
| Last HMMD Inspection: | 02/25/2003 |
| Permit Status: | CHNG |
| Permit Expiration: | 06/30/2005 |
| Facility Owner: | SVP 400 W BROADWAY LLC |
| Facility Address: | 600 B ST 2480 |
| Facility City: | SAN DIEGO |
| Facility State: | CA |
| Facility Zip: | 92101-4502 |
| UST Owner: | Not Reported |
| Handle Regulated Hazmat: | Y |
| Own Or Operate UST: | Not Reported |
| Subject To APSA: | Not Reported |

**COMERICA BANK BUILDING, 600 B ST, SAN DIEGO, CA 92101 (Continued)**

| | |
|---|---|
| Generate Haz Waste: | Y |
| Treat Haz Waste: | Not Reported |
| Generate Medical Waste: | Not Reported |

**UST:**

| | |
|---|---|
| UST Name: | UNDERGROUND TANK 122748 T001 |
| Last Update: | 2012-11-02 14:17:38 |
| Permit Number: | 122748 |
| Tank Type: | UNKNOWN |
| Additional Id: | 1 |
| Capacity Gallons: | 1000 |
| UST Contents: | DIESEL |
| Other Content Info: | DIESEL |
| Reg Status: | REMOVED |
| Remove Close Date: | 1990-04-27 00:00:00 |
| Year Installed: | Not Reported |
| Pipe Type: | Not Reported |
| Delivery System: | Not Reported |
| Monitor Code: | 26 |
| UST Monitor Method: | EXTERNAL MONITORING: MONTHLY (MINIMUM) GROUND WATER MONITORING |

| | |
|---|---|
| UST Name: | UNDERGROUND TANK 122748 T002 |
| Last Update: | 2012-11-02 14:17:38 |
| Permit Number: | 122748 |
| Tank Type: | SINGLE WALL |
| Additional Id: | AT4662 |
| Capacity Gallons: | 500 |
| UST Contents: | DIESEL |
| Other Content Info: | DIESEL |
| Reg Status: | REMOVED |
| Remove Close Date: | 2000-12-26 00:00:00 |
| Year Installed: | Not Reported |
| Pipe Type: | Not Reported |
| Delivery System: | Not Reported |
| Monitor Code: | Not Reported |
| UST Monitor Method: | Not Reported |

| NOMURA CDO2007-2-600 B ST LLC<br>600 B ST, SAN DIEGO, CA, 92101 | | S100925641 | |
|---|---|---|---|
| ▲ M140 | ENE 1/10 - 1/3 | (639 ft. / 0.121 mi.) | State and tribal leaking storage tank lists<br>Other Standard Environmental Records |
| | 19 ft. Higher Elevation | 82 ft. Above Sea Level | |

**Worksheet:**

**LUST: State and tribal leaking storage tank lists**

| | |
|---|---|
| Region: | STATE |
| Global Id: | T0607391330 |
| Latitude: | 32.717797 |
| Longitude: | -117.158793 |
| Case Type: | LUST Cleanup Site |
| Status: | Completed - Case Closed |
| Status Date: | 07/30/2001 |
| Lead Agency: | SAN DIEGO COUNTY LOP |
| Case Worker: | Not Reported |
| Local Agency: | Not Reported |
| RB Case Number: | Not Reported |
| LOC Case Number: | H22748-002 |
| File Location: | Local Agency |
| Potential Media Affect: | Soil |
| Potential Contaminants of Concern: | Heating Oil / Fuel Oil |
| Site History: | Not Reported |
| Click here to access the California GeoTracker records for this facility: | http://www.web.edrnet.com/ordering/switchboard/redirect.aspx?s=GRR_CA_LUST_ST&global_id=T0607391330 |

**Status History:**

| | |
|---|---|
| Global Id: | T0607391330 |
| Status: | Completed - Case Closed |
| Status Date: | 07/30/2001 |
| Global Id: | T0607391330 |
| Status: | Open - Case Begin Date |
| Status Date: | 12/26/2000 |

**Regulatory Activities:**

| | |
|---|---|
| Global Id: | T0607391330 |
| Action Type: | Other |
| Date: | 12/26/2000 |
| Action: | Leak Began |
| Global Id: | T0607391330 |
| Action Type: | Other |
| Date: | 12/26/2000 |
| Action: | Leak Discovery |
| Global Id: | T0607391330 |
| Action Type: | Other |
| Date: | 12/26/2000 |

**NOMURA CDO2007-2-600 B ST LLC, 600 B ST, SAN DIEGO, CA 92101 (Continued)**

| | |
|---|---|
| Action: | Leak Stopped |
| Global Id: | T0607391330 |
| Action Type: | Other |
| Date: | 12/29/2000 |
| Action: | Leak Reported |

**HIST CORTESE: Other Standard Environmental Records**

| | |
|---|---|
| Region: | CORTESE |
| Facility County Code: | 37 |
| Reg By: | WBC&D |
| Reg Id: | 9 000000759 |

**SAN DIEGO CO. HMMD: Other Standard Environmental Records**

| | |
|---|---|
| Facility Id: | 208931 |
| Business Type: | 6HK70 |
| EPA Id Number: | Not Reported |
| APN: | 534-054-07-00 |
| Last HMMD Inspection: | 07/06/2011 |
| Permit Status: | INAC |
| Permit Expiration: | 01/31/2013 |
| Facility Owner: | LEGACY PARTNERS II SD B STREET LLC |
| Facility Address: | 600 B ST # 2480 |
| Facility City: | SAN DIEGO |
| Facility State: | CA |
| Facility Zip: | 92101 |
| UST Owner: | Not Reported |
| Handle Regulated Hazmat: | Y |
| Own Or Operate UST: | Not Reported |
| Subject To APSA: | Not Reported |
| Generate Haz Waste: | Y |
| Treat Haz Waste: | Not Reported |
| Generate Medical Waste: | Not Reported |

| | |
|---|---|
| Facility Id: | 203905 |
| Business Type: | 6HK70 |
| EPA Id Number: | Not Reported |
| APN: | 534-054-07-00 |
| Last HMMD Inspection: | 12/17/2007 |
| Permit Status: | INAC |
| Permit Expiration: | 12/31/2007 |
| Facility Owner: | GREIT |
| Facility Address: | 600 B ST, STE 2480 |
| Facility City: | SAN DIEGO |
| Facility State: | CA |
| Facility Zip: | 92101 |
| UST Owner: | Not Reported |
| Handle Regulated Hazmat: | Y |
| Own Or Operate UST: | Not Reported |

**NOMURA CDO2007-2-600 B ST LLC, 600 B ST, SAN DIEGO, CA 92101 (Continued)**

| | |
|---|---|
| Subject To APSA: | Not Reported |
| Generate Haz Waste: | Y |
| Treat Haz Waste: | Not Reported |
| Generate Medical Waste: | Not Reported |
| Facility Id: | 216842 |
| Business Type: | 6HK70 |
| EPA Id Number: | Not Reported |
| APN: | 534-054-07-00 |
| Last HMMD Inspection: | 08/20/2012 |
| Permit Status: | OPEN |
| Permit Expiration: | 12/31/2012 |
| Facility Owner: | NOMURA CDO2007-2-600 B ST LLC |
| Facility Address: | 600 B ST #2480 |
| Facility City: | San Diego |
| Facility State: | CA |
| Facility Zip: | 92101 |
| UST Owner: | Not Reported |
| Handle Regulated Hazmat: | Y |
| Own Or Operate UST: | Not Reported |
| Subject To APSA: | Not Reported |
| Generate Haz Waste: | Y |
| Treat Haz Waste: | Not Reported |
| Generate Medical Waste: | Not Reported |

**Active Permits:**

| | |
|---|---|
| Facility Id: | 216842 |
| Update Date: | 11/02/2012 |
| Case Number: | Not Reported |
| Name: | WASTE 860 UNIVERSAL WASTE CRTS/LAMPS/BATTERIES/ETC |
| Other Information: | WASTE LAMPS |
| Material Waste: | Material |
| Hazardous Categories 1: | CHRONIC |
| Hazardous Categories 2: | Not Reported |
| Facility Id: | 216842 |
| Update Date: | 11/02/2012 |
| Case Number: | 7664-93-9 |
| Name: | SULFURIC ACID |
| Other Information: | Not Reported |
| Material Waste: | Material |
| Hazardous Categories 1: | REACTIVE |
| Hazardous Categories 2: | Not Reported |
| Facility Id: | 216842 |
| Update Date: | 11/02/2012 |
| Case Number: | 75-71-8 |
| Name: | R 12 REFRIGERANT |
| Other Information: | Not Reported |
| Material Waste: | Material |
| Hazardous Categories 1: | REACTIVE |

**NOMURA CDO2007-2-600 B ST LLC, 600 B ST, SAN DIEGO, CA 92101 (Continued)**

| | |
|---|---|
| Hazardous Categories 2: | ACUTE |
| Facility Id: | 216842 |
| Update Date: | 11/02/2012 |
| Case Number: | 68476-34-6 |
| Name: | DIESEL FUEL |
| Other Information: | Not Reported |
| Material Waste: | Material |
| Hazardous Categories 1: | FIRE |
| Hazardous Categories 2: | Not Reported |
| Facility Id: | 216842 |
| Update Date: | 11/02/2012 |
| Case Number: | Not Reported |
| Name: | PAINTS |
| Other Information: | Not Reported |
| Material Waste: | Material |
| Hazardous Categories 1: | CHRONIC |
| Hazardous Categories 2: | Not Reported |

**SLIC: State and tribal leaking storage tank lists**

| | |
|---|---|
| Region: | STATE |
| **Facility Status:** | **Completed - Case Closed** |
| Status Date: | 12/10/2007 |
| Global Id: | SLT19744594 |
| Lead Agency: | SAN DIEGO COUNTY LOP |
| Lead Agency Case Number: | H22748-003 |
| Latitude: | 32.717797 |
| Longitude: | -117.158793 |
| Case Type: | Cleanup Program Site |
| Case Worker: | Not Reported |
| Local Agency: | Not Reported |
| RB Case Number: | Not Reported |
| File Location: | Local Agency |
| Potential Media Affected: | Soil |
| Potential Contaminants of Concern: | Waste Oil / Motor / Hydraulic / Lubricating |
| Site History: | Not Reported |
| Click here to access the California GeoTracker records for this facility: | http://www.web.edrnet.com/ordering/switchboard/redirect.aspx?s=GRR_CA_SLIC_ST&global_id=SLT19744594 |
| Region: | STATE |
| **Facility Status:** | **Completed - Case Closed** |
| Status Date: | 07/30/2001 |
| Global Id: | T0608128171 |
| Lead Agency: | SAN DIEGO COUNTY LOP |
| Lead Agency Case Number: | H22748-001 |
| Latitude: | 32.717797 |
| Longitude: | -117.158793 |
| Case Type: | Cleanup Program Site |
| Case Worker: | Not Reported |
| Local Agency: | Not Reported |

**NOMURA CDO2007-2-600 B ST LLC, 600 B ST, SAN DIEGO, CA 92101 (Continued)**

| | |
|---|---|
| RB Case Number: | Not Reported |
| File Location: | Local Agency |
| Potential Media Affected: | Soil |
| Potential Contaminants of Concern: | Gasoline |
| Site History: | Not Reported |
| Click here to access the California GeoTracker records for this facility: | http://www.web.edrnet.com/ordering/switchboard/redirect.aspx?s=GRR_CA_SLIC_ST&global_id=T06081 28171 |

**HAZNET: Other Standard Environmental Records**

| | |
|---|---|
| envid: | S100925641 |
| Year: | 2013 |
| GEPAID: | CAC002738267 |
| Contact: | DEBORAH VALDIVIA |
| Telephone: | 6192308881 |
| Mailing Name: | Not Reported |
| Mailing Address: | 600 B ST STE 2480 |
| Mailing City,St,Zip: | SAN DIEGO, CA 921014527 |
| Gen County: | San Diego |
| TSD EPA ID: | AZC950823111 |
| TSD County: | 99 |
| Waste Category: | Not Reported |
| Disposal Method: | Landfill Or Surface Impoundment That Will Be Closed As Landfill( To Include On-Site Treatment And/Or Stabilization) |
| Tons: | Not Reported |
| Facility County: | Not Reported |

MAP FINDINGS

| JOHNSON J V<br>1366 3RD AVE, SAN DIEGO, CA, | | | 1009127609 |
|---|---|---|---|
| ▲ H141 | NNW 1/10 - 1/3 | (640 ft. / 0.121 mi.) | Historical Dry Cleaners |
| | 22 ft. Higher Elevation | 85 ft. Above Sea Level | |

**Worksheet:**

**EDR Historical Cleaners: Historical Dry Cleaners**

| | |
|---|---|
| Name: | JOHNSON J V |
| Year: | 1933 |
| Type: | CLOTHES PRESSERS AND CLEANERS |
| Name: | JOHNSON J V |
| Year: | 1943 |
| Type: | CLOTHES PRESSERS AND CLEANERS |
| Name: | DOBYNS K L |
| Year: | 1948 |
| Type: | CLOTHES PRESSERS AND CLEANERS |

MAP FINDINGS

| ROSS AUTO REPAIR REAR<br>123 BROADWAY AVE, SAN DIEGO, CA, | | | 1009000244 |
|---|---|---|---|
| ▼ L142 | WSW 1/10 - 1/3 | (641 ft. / 0.121 mi.) | Historical Gas Stations |
| | 17 ft. Lower Elevation | 46 ft. Above Sea Level | |

**Worksheet:**

**EDR Historical Auto Stations: Historical Gas Stations**

| | |
|---|---|
| Name: | ROSS AUTO REPAIR REAR |
| Year: | 1956 |
| Type: | AUTOMOBILE REPAIRING |

| PRESTON H B<br>1351 5TH AVE, SAN DIEGO, CA, | | | 1009124193 |
|---|---|---|---|
| ▲ I143 | NNE 1/10 - 1/3 | (642 ft. / 0.122 mi.) | Historical Dry Cleaners |
| | 36 ft. Higher Elevation | 99 ft. Above Sea Level | |

**Worksheet:**

**EDR Historical Cleaners: Historical Dry Cleaners**

| | |
|---|---|
| Name: | DAY & NIGHT CLEANERS |
| Year: | 1930 |
| Type: | CLOTHES PRESSERS AND CLEANERS |
| Name: | APOSHIAN G M |
| Year: | 1933 |
| Type: | CLOTHES PRESSERS AND CLEANERS |
| Name: | PRESTON H B |
| Year: | 1943 |
| Type: | CLOTHES PRESSERS AND CLEANERS |

| SPRECKELS BLDG<br>121 BROADWAY, SAN DIEGO, CA, 921015006 | | | S106062766 |
|---|---|---|---|
| ▼ L144 | SW 1/10 - 1/3 | (645 ft. / 0.122 mi.) | State and tribal leaking storage tank lists<br>Other Standard Environmental Records |
| | 18 ft. Lower Elevation | 45 ft. Above Sea Level | |

**Worksheet:**

**SAN DIEGO CO. SAM: State and tribal leaking storage tank lists**

| | |
|---|---|
| Case Number: | H28789-001 |
| Agency: | DEH Site Assessment & Mitigation |
| **Funding:** | **LOP - Federal Fund** |
| Facility Type: | Soils Only |
| Facility Status: | Closed Case |
| Date: | 4/20/1998 |
| Date Began: | 12/8/1994 |

**SAN DIEGO CO. HMMD: Other Standard Environmental Records**

| | |
|---|---|
| Facility Id: | 128789 |
| Business Type: | Not Reported |
| EPA Id Number: | Not Reported |
| APN: | 533-610-15-00 |
| Last HMMD Inspection: | 12/28/1994 |
| Permit Status: | INAC |
| Permit Expiration: | Not Reported |
| Facility Owner: | SPRECK CORPORATION |
| Facility Address: | 121 BROADWAY 600 |
| Facility City: | SAN DIEGO |
| Facility State: | CA |
| Facility Zip: | 92101-5006 |
| UST Owner: | Not Reported |
| Handle Regulated Hazmat: | Not Reported |
| Own Or Operate UST: | Not Reported |
| Subject To APSA: | Not Reported |
| Generate Haz Waste: | Not Reported |
| Treat Haz Waste: | Not Reported |
| Generate Medical Waste: | Not Reported |

**UST:**

| | |
|---|---|
| UST Name: | UNDERGROUND TANK 128789 T001 |
| Last Update: | 2012-11-02 14:17:38 |
| Permit Number: | 128789 |
| Tank Type: | SINGLE WALL |
| Additional Id: | AT3320 |
| Capacity Gallons: | 550 |
| UST Contents: | REGULAR UNLEADED |
| Other Content Info: | REGULAR UNLEADED |
| Reg Status: | REMOVED |
| Remove Close Date: | 1995-11-07 00:00:00 |

**SPRECKELS BLDG, 121 BROADWAY, SAN DIEGO, CA 921015006 (Continued)**

| | |
|---|---|
| Year Installed: | Not Reported |
| Pipe Type: | Not Reported |
| Delivery System: | Not Reported |
| Monitor Code: | 90 |
| UST Monitor Method: | NO MONITORING ALTERNATIVE SELECTED. VERIFY AND ENTER MONITORING ALTERNATIVE DURING INSPECTION. |
| UST Name: | UNDERGROUND TANK 128789 T002 |
| Last Update: | 2012-11-02 14:17:38 |
| Permit Number: | 128789 |
| Tank Type: | SINGLE WALL |
| Additional Id: | 2 |
| Capacity Gallons: | 1000 |
| UST Contents: | REGULAR UNLEADED |
| Other Content Info: | REGULAR UNLEADED |
| Reg Status: | REMOVED |
| Remove Close Date: | 1995-11-07 00:00:00 |
| Year Installed: | Not Reported |
| Pipe Type: | Not Reported |
| Delivery System: | Not Reported |
| Monitor Code: | 90 |
| UST Monitor Method: | NO MONITORING ALTERNATIVE SELECTED. VERIFY AND ENTER MONITORING ALTERNATIVE DURING INSPECTION. |
| UST Name: | UNDERGROUND TANK 128789 T003 |
| Last Update: | 2012-11-02 14:17:38 |
| Permit Number: | 128789 |
| Tank Type: | UNKNOWN |
| Additional Id: | AT3320 |
| Capacity Gallons: | 550 |
| UST Contents: | Not Reported |
| Other Content Info: | SEE FILE FOR CONTENTS |
| Reg Status: | REMOVED |
| Remove Close Date: | 1995-11-07 00:00:00 |
| Year Installed: | Not Reported |
| Pipe Type: | Not Reported |
| Delivery System: | Not Reported |
| Monitor Code: | 90 |
| UST Monitor Method: | NO MONITORING ALTERNATIVE SELECTED. VERIFY AND ENTER MONITORING ALTERNATIVE DURING INSPECTION. |

| SPRECKLES BUILDING<br>121 BROADWAY, SAN DIEGO, CA, 92101 | | | S102437968 |
|---|---|---|---|
| ▼ L145 | SW 1/10 - 1/3 | (645 ft. / 0.122 mi.) | State and tribal leaking storage tank lists<br>Other Standard Environmental Records |
| | 18 ft. Lower Elevation | 45 ft. Above Sea Level | |

**Worksheet:**

**LUST: State and tribal leaking storage tank lists**

| | |
|---|---|
| Region: | STATE |
| Global Id: | T0607301804 |
| Latitude: | 32.715022 |
| Longitude: | -117.163352 |
| Case Type: | LUST Cleanup Site |
| Status: | Completed - Case Closed |
| Status Date: | 04/20/1998 |
| Lead Agency: | SAN DIEGO COUNTY LOP |
| Case Worker: | Not Reported |
| Local Agency: | Not Reported |
| RB Case Number: | 9UT3035 |
| LOC Case Number: | H28789-001 |
| File Location: | Local Agency |
| Potential Media Affect: | Soil |
| Potential Contaminants of Concern: | Gasoline |
| Site History: | Not Reported |
| Click here to access the California GeoTracker records for this facility: | http://www.web.edrnet.com/ordering/switchboard/redirect.aspx?s=GRR_CA_LUST_ST&global_id=T0607301804 |

**Status History:**

| | |
|---|---|
| Global Id: | T0607301804 |
| Status: | Completed - Case Closed |
| Status Date: | 04/20/1998 |
| Global Id: | T0607301804 |
| Status: | Open - Case Begin Date |
| Status Date: | 12/08/1994 |

**Regulatory Activities:**

| | |
|---|---|
| Global Id: | T0607301804 |
| Action Type: | Other |
| Date: | 12/08/1994 |
| Action: | Leak Began |
| Global Id: | T0607301804 |
| Action Type: | ENFORCEMENT |
| Date: | 04/16/1998 |
| Action: | Closure/No Further Action Letter - #H28789-001 |
| Global Id: | T0607301804 |
| Action Type: | Other |
| Date: | 12/08/1994 |

**SPRECKLES BUILDING, 121 BROADWAY, SAN DIEGO, CA 92101 (Continued)**

| | |
|---|---|
| Action: | Leak Discovery |
| Global Id: | T0607301804 |
| Action Type: | Other |
| Date: | 12/08/1994 |
| Action: | Leak Stopped |
| Global Id: | T0607301804 |
| Action Type: | Other |
| Date: | 12/22/1994 |
| Action: | Leak Reported |

**LUST REG 9:**

| | |
|---|---|
| Region: | 9 |
| Status: | Case Closed |
| Case Number: | 9UT3035 |
| Local Case: | H28789-001 |
| Substance: | Regular Gasoline |
| Qty Leaked: | 0 |
| Abate Method: | Not Reported |
| Local Agency: | San Diego |
| How Found: | Tank Closure |
| How Stopped: | Close Tank |
| Source: | Unknown |
| Cause: | Unknown |
| Lead Agency: | Local Agency |
| Case Type: | Other ground water affected |
| Date Found: | 12/08/1994 |
| Date Stopped: | 12/08/1994 |
| Confirm Date: | / / |
| Submit Workplan: | Not Reported |
| Prelim Assess: | 12/27/1994 |
| Desc Pollution: | Not Reported |
| Remed Plan: | / / |
| Remed Action: | Not Reported |
| Began Monitor: | Not Reported |
| Release Date: | 12/22/1994 |
| Enforce Date: | Not Reported |
| Closed Date: | 4/20/98 |
| Enforce Type: | Not Reported |
| Pilot Program: | LOP |
| Basin Number: | 908.22 |
| GW Depth: | 36.5 |
| Beneficial Use: | No Beneficial groundwater use |
| NPDES Number: | Not Reported |
| Priority: | Low priority. Priority ranking can change over time. |
| File Dispn: | File discarded, case closed |
| Interim Remedial Actions: | Yes |
| Cleanup and Abatement order Number: | Not Reported |

**SPRECKLES BUILDING, 121 BROADWAY, SAN DIEGO, CA 92101 (Continued)**

| | |
|---|---|
| Waste Discharge Requirement Number: | Not Reported |

**HIST CORTESE: Other Standard Environmental Records**

| | |
|---|---|
| Region: | CORTESE |
| Facility County Code: | 37 |
| Reg By: | LTNKA |
| Reg Id: | 9UT3035 |

**SAN DIEGO CO. HMMD: Other Standard Environmental Records**

| | |
|---|---|
| Facility Id: | 204372 |
| Business Type: | 6HK70 |
| EPA Id Number: | Not Reported |
| APN: | 533-610-14-00 |
| Last HMMD Inspection: | 04/09/2009 |
| Permit Status: | INAC |
| Permit Expiration: | 02/28/2010 |
| Facility Owner: | SPRECKELS BUILDING |
| Facility Address: | 121 BROADWAY #600 |
| Facility City: | SAN DIEGO |
| Facility State: | CA |
| Facility Zip: | 92101 |
| UST Owner: | Not Reported |
| Handle Regulated Hazmat: | Y |
| Own Or Operate UST: | Not Reported |
| Subject To APSA: | Not Reported |
| Generate Haz Waste: | Y |
| Treat Haz Waste: | Not Reported |
| Generate Medical Waste: | Not Reported |

**Violations Inactive Permits:**

| | |
|---|---|
| Facility Id: | 204372 |
| Update Date: | 11/02/2012 |
| Inspection Date: | 08/03/2006 |
| Violation Code: | 6HV1002 |
| Violation: | HMBP NOT ESTABISHED/IMPLEMENTED. |
| Violation Citation: | Hazardous materials handler has not established/implemented a business plan. HSC 25503.5(a) |
| Activity: | Inactive Permit |

| | |
|---|---|
| Facility Id: | 204372 |
| Business Type: | 6HK70 |
| EPA Id Number: | Not Reported |
| APN: | 533-610-14-00 |
| Last HMMD Inspection: | 04/09/2009 |
| Permit Status: | INAC |
| Permit Expiration: | 02/28/2010 |
| Facility Owner: | SPRECKELS BUILDING |
| Facility Address: | 121 BROADWAY #600 |
| Facility City: | SAN DIEGO |

**SPRECKLES BUILDING, 121 BROADWAY, SAN DIEGO, CA 92101 (Continued)**

| | |
|---|---|
| Facility State: | CA |
| Facility Zip: | 92101 |
| UST Owner: | Not Reported |
| Handle Regulated Hazmat: | Not Reported |
| Own Or Operate UST: | Not Reported |
| Subject To APSA: | Not Reported |
| Generate Haz Waste: | Not Reported |
| Treat Haz Waste: | Not Reported |
| Generate Medical Waste: | Not Reported |

**Violations Inactive Permits:**

| | |
|---|---|
| Facility Id: | 204372 |
| Update Date: | 11/02/2012 |
| Inspection Date: | 08/03/2006 |
| Violation Code: | 6HV1002 |
| Violation: | HMBP NOT ESTABISHED/IMPLEMENTED. |
| Violation Citation: | Hazardous materials handler has not established/implemented a business plan. HSC 25503.5(a) |
| Activity: | Inactive Permit |

| | | | |
|---|---|---|---|
| ON LEE<br>126 B, SAN DIEGO, CA, | | 1009127359 | |
| ▼ N146 | WNW 1/10 - 1/3 | (646 ft. / 0.122 mi.) | Historical Dry Cleaners |
| | 6 ft. Lower Elevation | 57 ft. Above Sea Level | |

**Worksheet:**

**EDR Historical Cleaners: Historical Dry Cleaners**

| | |
|---|---|
| Name: | ON LEE |
| Year: | 1938 |
| Type: | LAUNDRIES CHINESE |

MAP FINDINGS

| SAN DIEGO TOWING<br>905 5 330 ST, SAN DIEGO, CA, | | | 1008996957 |
|---|---|---|---|
| ▼ J147 | SSE 1/10 - 1/3 | (650 ft. / 0.123 mi.) | Historical Gas Stations |
| | 4 ft. Lower Elevation | 59 ft. Above Sea Level | |

**Worksheet:**

**EDR Historical Auto Stations: Historical Gas Stations**

| | |
|---|---|
| Name: | SAN DIEGO TOWING |
| Year: | 1966 |
| Type: | AUTOMOBILE REPAIRING |

| CLEANRTTE CLEANERS<br>1354 5TH AVE, SAN DIEGO, CA, | | | 1009129045 |
|---|---|---|---|
| ▲ I148 | NNE 1/10 - 1/3 | (651 ft. / 0.123 mi.) | Historical Dry Cleaners |
| | 36 ft. Higher Elevation | 99 ft. Above Sea Level | |

**Worksheet:**

**EDR Historical Cleaners: Historical Dry Cleaners**

| | |
|---|---|
| Name: | CLEANRITE LAUNDRY & DRY CLEANERS |
| Year: | 1943 |
| Type: | CLOTHES PRESSERS AND CLEANERS |
| Name: | GOODWIN D O |
| Year: | 1948 |
| Type: | CLOTHES PRESSERS AND CLEANERS |
| Name: | CLEANRTTE CLEANERS |
| Year: | 1952 |
| Type: | CLEANERS AND DYERS |

| TWEED EUG<br>1353 2ND AVE, SAN DIEGO, CA, | | | 1008995811 |
|---|---|---|---|
| ▲ K149 | NNW 1/10 - 1/3 | (652 ft. / 0.123 mi.) | Historical Gas Stations |
| | 13 ft. Higher Elevation | 76 ft. Above Sea Level | |

**Worksheet:**

**EDR Historical Auto Stations: Historical Gas Stations**

| | |
|---|---|
| Name: | TWEED EUG |
| Year: | 1938 |
| Type: | AUTOMOBILE REPAIRING |

MAP FINDINGS

| BAKER R E MRS<br>1007 1ST AVE, SAN DIEGO, CA, | | | 1009127438 |
|---|---|---|---|
| ▼ L150 | WSW 1/10 - 1/3 | (652 ft. / 0.124 mi.) | Historical Dry Cleaners |
| | 15 ft. Lower Elevation | 48 ft. Above Sea Level | |

**Worksheet:**

**EDR Historical Cleaners: Historical Dry Cleaners**

| | |
|---|---|
| Name: | BAKER R E MRS |
| Year: | 1933 |
| Type: | CLOTHES PRESSERS AND CLEANERS |

| POY LEE<br>1355 5TH AVE, SAN DIEGO, CA, | | | 1009127360 |
|---|---|---|---|
| ▲ Q151 | NNE 1/10 - 1/3 | (655 ft. / 0.124 mi.) | Historical Dry Cleaners |
| | 36 ft. Higher Elevation | 99 ft. Above Sea Level | |

**Worksheet:**

**EDR Historical Cleaners: Historical Dry Cleaners**

| | |
|---|---|
| Name: | POY LEE |
| Year: | 1938 |
| Type: | LAUNDRIES CHINESE |
| Name: | LEE POY |
| Year: | 1943 |
| Type: | LAUNDRIES CHINESE |

MAP FINDINGS

| CARGAL I H<br>1340 6TH AVE, SAN DIEGO, CA, | | | 1008996570 |
|---|---|---|---|
| ▲ P152 | NE 1/10 - 1/3 | (656 ft. / 0.124 mi.) | Historical Gas Stations |
| | 41 ft. Higher Elevation | 104 ft. Above Sea Level | |

**Worksheet:**

**EDR Historical Auto Stations: Historical Gas Stations**

| | |
|---|---|
| Name: | CARGAL I H |
| Year: | 1933 |
| Type: | AUTOMOBILE REPAIRING |

MAP FINDINGS

| GORDON WM<br>636 B, SAN DIEGO, CA, | | | 1009127522 |
|---|---|---|---|
| ▲ M153 | ENE 1/10 - 1/3 | (664 ft. / 0.126 mi.) | Historical Dry Cleaners |
| | 20 ft. Higher Elevation | 83 ft. Above Sea Level | |

**Worksheet:**

**EDR Historical Cleaners: Historical Dry Cleaners**

| | |
|---|---|
| Name: | GORDON WM |
| Year: | 1943 |
| Type: | HAT CLEANERS AND BLOCKERS |

| MOON F B<br>1359 5TH AVE, SAN DIEGO, CA, | | | 1009127335 |
|---|---|---|---|
| ▲ Q154 | NNE 1/10 - 1/3 | (669 ft. / 0.127 mi.) | Historical Dry Cleaners |
| | 37 ft. Higher Elevation | 100 ft. Above Sea Level | |

**Worksheet:**

**EDR Historical Cleaners: Historical Dry Cleaners**

| | |
|---|---|
| Name: | MOON F B |
| Year: | 1938 |
| Type: | CARPET CLEANERS AND LAYERS |

| LIBERTY COIN LAUNDRY<br>1373 3D AVE, SAN DIEGO, CA, | | | 1009124463 |
|---|---|---|---|
| ▲ R155 | NNW 1/10 - 1/3 | (669 ft. / 0.127 mi.) | Historical Dry Cleaners |
| | 23 ft. Higher Elevation | 86 ft. Above Sea Level | |

**Worksheet:**

**EDR Historical Cleaners: Historical Dry Cleaners**

| | |
|---|---|
| Name: | LIBERTY COIN LAUNDRY |
| Year: | 1971 |
| Type: | LAUNDRIES SELF SERVE |

| KENT DRY CLEANING<br>1375 3D AVE, SAN DIEGO, CA, | | | 1009124355 |
|---|---|---|---|
| ▲ R156 | NNW 1/10 - 1/3 | (676 ft. / 0.128 mi.) | Historical Dry Cleaners |
| | 23 ft. Higher Elevation | 86 ft. Above Sea Level | |

**Worksheet:**

**EDR Historical Cleaners: Historical Dry Cleaners**

| | |
|---|---|
| Name: | KENT DRY CLEANING |
| Year: | 1971 |
| Type: | CLEANERS AND DYERS |

| BENBOUGH & DUGGAN<br>641 B, SAN DIEGO, CA, | | | 1009127682 |
|---|---|---|---|
| ▲ M157 | ENE 1/10 - 1/3 | (676 ft. / 0.128 mi.) | Historical Dry Cleaners |
| | 20 ft. Higher Elevation | 83 ft. Above Sea Level | |

**Worksheet:**

**EDR Historical Cleaners: Historical Dry Cleaners**

| | |
|---|---|
| Name: | BENBOUGH & DUGGAN |
| Year: | 1943 |
| Type: | CLOTHES PRESSERS AND CLEANERS |

| CLEANCRAFT<br>1360 5TH AV ? COR ASH ?, SAN DIEGO, CA, | | | 1009127576 |
|---|---|---|---|
| ▲ Q158 | NNE 1/10 - 1/3 | (677 ft. / 0.128 mi.) | Historical Dry Cleaners |
| | 37 ft. Higher Elevation | 100 ft. Above Sea Level | |

**Worksheet:**

**EDR Historical Cleaners: Historical Dry Cleaners**

| | |
|---|---|
| Name: | CLEANCRAFT |
| Year: | 1938 |
| Type: | LAUNDRIES STEAM |

MAP FINDINGS

| PAXTON AUTO ELECTRIC<br>107 BROADWAY AVE, SAN DIEGO, CA, | | | 1009000241 |
|---|---|---|---|
| ▼ L159 | WSW 1/10 - 1/3 | (678 ft. / 0.129 mi.) | Historical Gas Stations |
| | 17 ft. Lower Elevation | 46 ft. Above Sea Level | |

**Worksheet:**

**EDR Historical Auto Stations: Historical Gas Stations**

| | |
|---|---|
| Name: | PAXTON AUTO ELECTRIC |
| Year: | 1956 |
| Type: | AUTOMOBILE REPAIRING |

MAP FINDINGS

| PAXTON S AUTOMOTIVE CENTER<br>107 BROADWAY ST, SAN DIEGO, CA, | | | 1008990245 |
|---|---|---|---|
| ▼ L160 | WSW 1/10 - 1/3 | (678 ft. / 0.129 mi.) | Historical Gas Stations |
| | 17 ft. Lower Elevation | 46 ft. Above Sea Level | |

**Worksheet:**

**EDR Historical Auto Stations: Historical Gas Stations**

| | |
|---|---|
| Name: | PAXTON S AUTOMOTIVE CENTER |
| Year: | 1971 |
| Type: | AUTOMOBILE REPAIRING |

| BARSCH GARAGE<br>601 BROADWAY AVE, SAN DIEGO, CA, | | | 1008999753 |
|---|---|---|---|
| ▲ S161 | SE 1/10 - 1/3 | (685 ft. / 0.13 mi.) | Historical Gas Stations |
| | 1 ft. Higher Elevation | 64 ft. Above Sea Level | |

**Worksheet:**

**EDR Historical Auto Stations: Historical Gas Stations**

| | |
|---|---|
| Name: | BARSCH GARAGE |
| Year: | 1956 |
| Type: | GASOLINE STATIONS |

| CHUCK S ARCO SERVICE<br>601 BROADWAY ST, SAN DIEGO, CA, | | | 1008989805 |
|---|---|---|---|
| ▲ S162 | SE 1/10 - 1/3 | (685 ft. / 0.13 mi.) | Historical Gas Stations |
| | 1 ft. Higher Elevation | 64 ft. Above Sea Level | |

**Worksheet:**

**EDR Historical Auto Stations: Historical Gas Stations**

| | |
|---|---|
| Name: | CHUCK S ARCO SERVICE |
| Year: | 1971 |
| Type: | GASOLINE STATIONS |

| LLOYD S CHEVRON SERVICE<br>599 BROADWAY ST, SAN DIEGO, CA, | | | 1008989852 |
|---|---|---|---|
| ▲ S163 | SE 1/10 - 1/3 | (685 ft. / 0.13 mi.) | Historical Gas Stations |
| | 1 ft. Higher Elevation | 64 ft. Above Sea Level | |

**Worksheet:**

**EDR Historical Auto Stations: Historical Gas Stations**

| | |
|---|---|
| Name: | LLOYD S CHEVRON SERVICE |
| Year: | 1971 |
| Type: | GASOLINE STATIONS |

| CM AUTO PARTS<br>101 BROADWAY, SAN DIEGO, CA, 92101 | | | S104746684 |
|---|---|---|---|
| ▼ L164 | WSW 1/10 - 1/3 | (688 ft. / 0.13 mi.) | Other Standard Environmental Records |
| | 18 ft. Lower Elevation | 45 ft. Above Sea Level | |

**Worksheet:**

**HIST CORTESE: Other Standard Environmental Records**

| | |
|---|---|
| Region: | CORTESE |
| Facility County Code: | 37 |
| Reg By: | LTNKA |
| Reg Id: | 9UT1048 |

**SAN DIEGO CO. HMMD: Other Standard Environmental Records**

| | |
|---|---|
| Facility Id: | 136493 |
| Business Type: | 6HK70 |
| EPA Id Number: | Not Reported |
| APN: | 533-561-08-00 |
| Last HMMD Inspection: | 07/10/2003 |
| Permit Status: | CHNG |
| Permit Expiration: | 10/31/2004 |
| Facility Owner: | SENTRE PARTNERS |
| Facility Address: | 225 BROADWAY 1700 |
| Facility City: | SAN DIEGO |
| Facility State: | CA |
| Facility Zip: | 92101- |
| UST Owner: | Not Reported |
| Handle Regulated Hazmat: | Y |
| Own Or Operate UST: | Not Reported |
| Subject To APSA: | Not Reported |
| Generate Haz Waste: | Y |
| Treat Haz Waste: | Not Reported |
| Generate Medical Waste: | Not Reported |

MAP FINDINGS

| LEONARD S GARAGE<br>603 BROADWAY AVE, SAN DIEGO, CA, | | | 1009000236 |
|---|---|---|---|
| ▲ S165 | SE 1/10 - 1/3 | (692 ft. / 0.131 mi.) | Historical Gas Stations |
| | 1 ft. Higher Elevation | 64 ft. Above Sea Level | |

**Worksheet:**

**EDR Historical Auto Stations: Historical Gas Stations**

| | |
|---|---|
| Name: | LEONARD S GARAGE |
| Year: | 1956 |
| Type: | AUTOMOBILE REPAIRING |

MAP FINDINGS

| LEE DON<br>1302 1ST, SAN DIEGO, CA, | | | 1008988996 |
|---|---|---|---|
| ▼ K166 | NW 1/10 - 1/3 | (694 ft. / 0.131 mi.) | Historical Gas Stations |
| | 1 ft. Lower Elevation | 62 ft. Above Sea Level | |

**Worksheet:**

**EDR Historical Auto Stations: Historical Gas Stations**

| | |
|---|---|
| Name: | DON LEE |
| Year: | 1930 |
| Type: | AUTOMOBILE GARAGES |
| Name: | LEE DON |
| Year: | 1930 |
| Type: | AUTOMOBILE REPAIRING |
| Name: | LEE DON |
| Year: | 1930 |
| Type: | AUTOMOBILE GARAGES |
| Name: | DON LEE |
| Year: | 1930 |
| Type: | AUTOMOBILE REPAIRING |

MAP FINDINGS

| DON LEE INC<br>1302 1ST AV ? COR A ?, SAN DIEGO, CA, | | | 1008997803 |
|---|---|---|---|
| ▼ K167 | NW 1/10 - 1/3 | (704 ft. / 0.133 mi.) | Historical Gas Stations |
| | 1 ft. Lower Elevation | 62 ft. Above Sea Level | |

**Worksheet:**

**EDR Historical Auto Stations: Historical Gas Stations**

| | |
|---|---|
| Name: | DON LEE INC |
| Year: | 1938 |
| Type: | AUTOMOBILE REPAIRING |

| GORDON TAILORS & CLEANERS<br>1371 5TH AVE, SAN DIEGO, CA, | | | 1009129141 |
|---|---|---|---|
| ▲ Q168 | NNE 1/10 - 1/3 | (709 ft. / 0.134 mi.) | Historical Dry Cleaners |
| | 38 ft. Higher Elevation | 101 ft. Above Sea Level | |

**Worksheet:**

**EDR Historical Cleaners: Historical Dry Cleaners**

| | |
|---|---|
| Name: | GORDON TAILORS & CLEANERS |
| Year: | 1961 |
| Type: | CLEANERS AND DYERS |

| FED MART AUTO SERVICE CENTER<br>1385 3D AVE, SAN DIEGO, CA, | | | 1008989862 |
|---|---|---|---|
| ▲ R169 | NNW 1/10 - 1/3 | (715 ft. / 0.135 mi.) | Historical Gas Stations |
| | 24 ft. Higher Elevation | 87 ft. Above Sea Level | |

**Worksheet:**

**EDR Historical Auto Stations: Historical Gas Stations**

| | |
|---|---|
| Name: | FED MART AUTO SERVICE CENTER |
| Year: | 1971 |
| Type: | GASOLINE STATIONS |

| GREYHOUND LINES INC<br>120 W BROADWAY, SAN DIEGO, CA, 92101 | | | 1000441482 |
|---|---|---|---|
| ▼ L170 | WSW 1/10 - 1/3 | (720 ft. / 0.136 mi.) | Federal RCRA generators list<br>State and tribal leaking storage tank lists<br>State and tribal registered storage tank lists<br>Other Standard Environmental Records |
| | 16 ft. Lower Elevation | 47 ft. Above Sea Level | |

**Worksheet:**

**RCRA-SQG: Federal RCRA generators list**

| | |
|---|---|
| Date form received by agency: | 11/11/1999 |
| Facility name: | GREYHOUND LINES INC |
| Facility address: | 120 W BROADWAY<br>SAN DIEGO, CA 92101 |
| EPA ID: | CAD981690423 |
| Contact: | STACEY GREENE |
| Contact address: | 350 N ST PAUL MS325<br>DALLAS, TX 75201 |
| Contact country: | US |
| Contact telephone: | (214) 849-8149 |
| Contact email: | Not Reported |
| EPA Region: | 09 |
| Classification: | Small Small Quantity Generator |
| Description: | Handler: generates more than 100 and less than 1000 kg of hazardous waste during any calendar month and accumulates less than 6000 kg of hazardous waste at any time; or generates 100 kg or less of hazardous waste during any calendar month, and accumulates more than 1000 kg of hazardous waste at any time |

**Owner/Operator Summary:**

| | |
|---|---|
| Owner/operator name: | PICKWICK PARTNERS |
| Owner/operator address: | 8080 LA MESA BLVD NO 102<br>LA MESA, CA 91941 |
| Owner/operator country: | Not Reported |
| Owner/operator telephone: | (619) 461-3535 |
| Legal status: | Private |
| Owner/Operator Type: | Owner |
| Owner/Op start date: | Not Reported |
| Owner/Op end date: | Not Reported |

**Handler Activities Summary:**

| | |
|---|---|
| U.S. importer of hazardous waste: | No |
| Mixed waste (haz. and radioactive): | No |
| Recycler of hazardous waste: | No |
| Transporter of hazardous waste: | No |
| Treater, storer or disposer of HW: | No |
| Underground injection activity: | No |
| On-site burner exemption: | No |
| Furnace exemption: | No |
| Used oil fuel burner: | No |

**GREYHOUND LINES INC, 120 W BROADWAY, SAN DIEGO, CA 92101 (Continued)**

| | |
|---|---|
| Used oil processor: | No |
| User oil refiner: | No |
| Used oil fuel marketer to burner: | No |
| Used oil Specification marketer: | No |
| Used oil transfer facility: | No |
| Used oil transporter: | No |

| | |
|---|---|
| . Waste code: | D000 |
| . Waste name: | Not Defined |

| | |
|---|---|
| . Waste code: | D039 |
| . Waste name: | TETRACHLOROETHYLENE |

**Historical Generators:**

| | |
|---|---|
| Date form received by agency: | 09/01/1996 |
| Site name: | GREYHOUND LINES INC |
| Classification: | Small Quantity Generator |

| | |
|---|---|
| Date form received by agency: | 12/04/1986 |
| Site name: | GREYHOUND LINES INC |
| Classification: | Large Quantity Generator |

Violation Status: No violations found

**FINDS: Other Standard Environmental Records**

Registry ID: 110002754243

**Environmental Interest/Information System:**

RCRAInfo is a national information system that supports the Resource Conservation and Recovery Act (RCRA) program through the tracking of events and activities related to facilities that generate, transport, and treat, store, or dispose of hazardous waste. RCRAInfo allows RCRA program staff to track the notification, permit, compliance, and corrective action activities required under RCRA.

**UST: State and tribal registered storage tank lists**

| | |
|---|---|
| Facility ID: | H26606 |
| Permitting Agency: | SAN DIEGO COUNTY |
| Latitude: | 32.717327 |
| Longitude: | -117.163072 |

**SAN DIEGO CO. SAM: State and tribal leaking storage tank lists**

| | |
|---|---|
| Case Number: | H26606-001 |
| Agency: | DEH Site Assessment & Mitigation |
| **Funding:** | **LOP - Federal Fund** |
| Facility Type: | Soils Only |
| Facility Status: | Closed Case |
| Date: | 6/16/1992 |
| Date Began: | 2/14/1989 |

| | |
|---|---|
| Case Number: | H26606-002 |
| Agency: | CA Regional Water Quality Control Board |

**GREYHOUND LINES INC, 120 W BROADWAY, SAN DIEGO, CA 92101 (Continued)**

| | |
|---|---|
| **Funding:** | **Non Billable** |
| Facility Type: | GW With No Beneficial Use Designation |
| Facility Status: | Preliminary Assessment |
| Date: | 7/22/1999 |
| Date Began: | 7/22/1999 |

**LUST: State and tribal leaking storage tank lists**

| | |
|---|---|
| Region: | STATE |
| Global Id: | T0607300189 |
| Latitude: | 32.7157695 |
| Longitude: | -117.1641888 |
| Case Type: | LUST Cleanup Site |
| Status: | Completed - Case Closed |
| Status Date: | 06/16/1992 |
| Lead Agency: | SAN DIEGO COUNTY LOP |
| Case Worker: | Not Reported |
| Local Agency: | Not Reported |
| RB Case Number: | 9UT1331 |
| LOC Case Number: | H26606-001 |
| File Location: | Local Agency |
| Potential Media Affect: | Soil |
| Potential Contaminants of Concern: | Diesel |
| Site History: | Not Reported |
| Click here to access the California GeoTracker records for this facility: | http://www.web.edrnet.com/ordering/switchboard/redirect.aspx?s=GRR_CA_LUST_ST&global_id=T0607300189 |

**Status History:**

| | |
|---|---|
| Global Id: | T0607300189 |
| Status: | Open - Case Begin Date |
| Status Date: | 01/14/1989 |
| Global Id: | T0607300189 |
| Status: | Completed - Case Closed |
| Status Date: | 06/16/1992 |

**Regulatory Activities:**

| | |
|---|---|
| Global Id: | T0607300189 |
| Action Type: | Other |
| Date: | 02/14/1989 |
| Action: | Leak Began |
| Global Id: | T0607300189 |
| Action Type: | Other |
| Date: | 02/14/1989 |
| Action: | Leak Discovery |
| Global Id: | T0607300189 |
| Action Type: | Other |
| Date: | 02/14/1989 |
| Action: | Leak Stopped |

**GREYHOUND LINES INC, 120 W BROADWAY, SAN DIEGO, CA 92101 (Continued)**

| | |
|---|---|
| Global Id: | T0607300189 |
| Action Type: | ENFORCEMENT |
| Date: | 03/15/1989 |
| Action: | Notice of Responsibility |
| Global Id: | T0607300189 |
| Action Type: | Other |
| Date: | 02/14/1989 |
| Action: | Leak Reported |

**LUST REG 9:**

| | |
|---|---|
| Region: | 9 |
| Status: | Case Closed |
| Case Number: | 9UT1331 |
| Local Case: | H26606-001 |
| Substance: | Diesel |
| Qty Leaked: | Not Reported |
| Abate Method: | Not Reported |
| Local Agency: | San Diego |
| How Found: | Tank Closure |
| How Stopped: | Close Tank |
| Source: | Not Reported |
| Cause: | Not Reported |
| Lead Agency: | Local Agency |
| Case Type: | Soil only |
| Date Found: | 02/14/1989 |
| Date Stopped: | 02/14/1989 |
| Confirm Date: | 02/14/1989 |
| Submit Workplan: | Not Reported |
| Prelim Assess: | 05/12/1989 |
| Desc Pollution: | Not Reported |
| Remed Plan: | / / |
| Remed Action: | Not Reported |
| Began Monitor: | Not Reported |
| Release Date: | 05/12/1989 |
| Enforce Date: | 3/15/89 |
| Closed Date: | 5/26/92 |
| Enforce Type: | SEL |
| Pilot Program: | LOP |
| Basin Number: | Not Reported |
| GW Depth: | Not Reported |
| Beneficial Use: | Not Reported |
| NPDES Number: | Not Reported |
| Priority: | Low priority. Priority ranking can change over time. |
| File Dispn: | File discarded, case closed |
| Interim Remedial Actions: | Yes |
| Cleanup and Abatement order Number: | Not Reported |
| Waste Discharge Requirement Number: | Not Reported |

**GREYHOUND LINES INC, 120 W BROADWAY, SAN DIEGO, CA 92101 (Continued)**

**SAN DIEGO CO. HMMD: Other Standard Environmental Records**

| | |
|---|---|
| Facility Id: | 126606 |
| Business Type: | 6HK24 |
| EPA Id Number: | CAL981690423 |
| APN: | 533-516-04-00 |
| Last HMMD Inspection: | 07/27/2011 |
| Permit Status: | INAC |
| Permit Expiration: | 12/31/2011 |
| Facility Owner: | STRATA ENVIRONMENTAL |
| Facility Address: | 110 PERIMETER PARK #E |
| Facility City: | KNOXVILLE |
| Facility State: | TN |
| Facility Zip: | 37922 |
| UST Owner: | GREYHOUND |
| Handle Regulated Hazmat: | Y |
| Own Or Operate UST: | Y |
| Subject To APSA: | N |
| Generate Haz Waste: | Y |
| Treat Haz Waste: | Not Reported |
| Generate Medical Waste: | Not Reported |

**UST:**

| | |
|---|---|
| UST Name: | UNDERGROUND TANK 126606 T001 |
| Last Update: | 2012-11-02 14:17:38 |
| Permit Number: | 126606 |
| Tank Type: | DOUBLE WALL |
| Additional Id: | NT2193/ RT3739/AT5514 |
| Capacity Gallons: | 15000 |
| UST Contents: | DIESEL |
| Other Content Info: | DIESEL |
| Reg Status: | REMOVED |
| Remove Close Date: | 2011-09-21 00:00:00 |
| Year Installed: | 1999-01-01 00:00:00 |
| Pipe Type: | DOUBLE WALL |
| Delivery System: | PRESSURE |
| Monitor Code: | 31A |
| UST Monitor Method: | DW TANK, DW PRESSURIZED PIPE W/ DRY TANK ANNULAR; POSITIVE SHUT-OFF & FAILSAFE, 3.0 LLD; UDC W/ POSITIVE SHUT-OFF |

**Violations Inactive Permits:**

| | |
|---|---|
| Facility Id: | 126606 |
| Update Date: | 11/02/2012 |
| Inspection Date: | 06/14/2005 |
| Violation Code: | 6HV3102 |
| Violation: | OPER. PERMIT NOT CURRENT/ONSITE |
| Violation Citation: | Current Operating Permit not available at facility. 25284(a), 25286(a); 2712(i); 68.1003 |
| Activity: | Inactive Permit |

| | |
|---|---|
| Facility Id: | 126606 |

**GREYHOUND LINES INC, 120 W BROADWAY, SAN DIEGO, CA 92101 (Continued)**

| | |
|---|---|
| Update Date: | 11/02/2012 |
| Inspection Date: | 08/03/2006 |
| Violation Code: | 6HV0227 |
| Violation: | HAZWASTE TANK/CONTAINER W/O LABEL/DATE |
| Violation Citation: | Failed to properly label/date hazardous waste container &/or tank. 66262.34(f) |
| Activity: | Inactive Permit |
| Facility Id: | 126606 |
| Update Date: | 11/02/2012 |
| Inspection Date: | 08/30/2007 |
| Violation Code: | 6HV3115 |
| Violation: | NO 2NDARY CONTAINMT. TEST/REPAIRS |
| Violation Citation: | Secondary containment testing not completed (passed) for all components &/or repairs to secondary containment components not completed. 25284.1, 25291(a)(2); 2637 |
| Activity: | Inactive Permit |
| Facility Id: | 126606 |
| Update Date: | 11/02/2012 |
| Inspection Date: | 07/14/2009 |
| Violation Code: | 6HV0138 |
| Violation: | NO TSDF SIGNED MANIFEST ONSITE |
| Violation Citation: | Generator has not maintained the required signed copy of the hazardous waste manifest from the TSD facility on site for review. CCR 66262.40(a) |
| Activity: | Inactive Permit |
| Facility Id: | 126606 |
| Update Date: | 11/02/2012 |
| Inspection Date: | 05/14/2005 |
| Violation Code: | 6HV1004 |
| Violation: | HMBP NOT SUBMITTED TO HMD |
| Violation Citation: | Hazardous Materials Handler has not submitted a completed Business Plan to the HMMD. HSC 25505(a) |
| Activity: | Inactive Permit |
| Facility Id: | 126606 |
| Update Date: | 11/02/2012 |
| Inspection Date: | 08/03/2006 |
| Violation Code: | 6HV3255 |
| Violation: | SPILL CONTAIN. NOT DRY/IN GOOD CONDITION |
| Violation Citation: | Spill container is not in good condition and/or liquid free. 2635(b)(1), 2636(a)(1) |
| Activity: | Inactive Permit |
| Facility Id: | 126606 |
| Update Date: | 11/02/2012 |
| Inspection Date: | 08/30/2007 |
| Violation Code: | 6HV3103 |
| Violation: | NO UST PLAN CHECK PERMIT OBTAINED |
| Violation Citation: | UST repair/modify/closure permit not obtained .68.1004, 68.1005, 68.1009.5 |
| Activity: | Inactive Permit |
| Facility Id: | 126606 |
| Update Date: | 11/02/2012 |
| Inspection Date: | 08/25/2008 |
| Violation Code: | 6HV3255 |

**GREYHOUND LINES INC, 120 W BROADWAY, SAN DIEGO, CA 92101 (Continued)**

| | |
|---|---|
| Violation: | SPILL CONTAIN. NOT DRY/IN GOOD CONDITION |
| Violation Citation: | Spill container is not in good condition and/or liquid free. 2635(b)(1), 2636(a)(1) |
| Activity: | Inactive Permit |
| Facility Id: | 126606 |
| Update Date: | 11/02/2012 |
| Inspection Date: | 07/20/2010 |
| Violation Code: | 6HV3114 |
| Violation: | 2NDRY CONT TEST NOT DONE/SENT TO CUPA |
| Violation Citation: | Secondary containment testing not done at 6/36 months and/or not sent to CUPA within 30 days. 25284.1; 2637(a)&(e) |
| Activity: | Inactive Permit |
| Facility Id: | 126606 |
| Update Date: | 11/02/2012 |
| Inspection Date: | 05/14/2004 |
| Violation Code: | 6HV0209 |
| Violation: | WASTE ONSITE >90/180/270 DAYS |
| Violation Citation: | Hazardous waste is stored in excess of allowable time period (90 days) without a State permit or written variance. CCR 25201(a) & 66262.34(a)&( c) |
| Activity: | Inactive Permit |
| Facility Id: | 126606 |
| Update Date: | 11/02/2012 |
| Inspection Date: | 08/30/2007 |
| Violation Code: | 6HV3152 |
| Violation: | ALL MAINT/MONITOR RECORDS NOT AVAILABLE |
| Violation Citation: | All maintenance/monitoring/calibration/ repair records not available. 25293; 2712 (b) |
| Activity: | Inactive Permit |
| Facility Id: | 126606 |
| Update Date: | 11/02/2012 |
| Inspection Date: | 05/14/2005 |
| Violation Code: | 6HV1002 |
| Violation: | HMBP NOT ESTABISHED/IMPLEMENTED. |
| Violation Citation: | Hazardous materials handler has not established/implemented a business plan. HSC 25503.5(a) |
| Activity: | Inactive Permit |
| Facility Id: | 126606 |
| Update Date: | 11/02/2012 |
| Inspection Date: | 08/03/2006 |
| Violation Code: | 6HV0135 |
| Violation: | MANIFESTS/RECEIPTS FOR 3 YEARS NOT ONSIT |
| Violation Citation: | Hazardous waste manifests/receipts for 3 years are not maintained onsite to document proper disposal of hazardous waste. CCR 66262.40(a) & 25160.2(b)(3) |
| Activity: | Inactive Permit |
| Facility Id: | 126606 |
| Update Date: | 11/02/2012 |
| Inspection Date: | 08/30/2007 |
| Violation Code: | 6HV3110 |
| Violation: | NO ANNUAL CERT OF ATG AND SENSORS |
| Violation Citation: | Annual certification for ATG and/or sensors not completed (existing tank systems only). 2641(j), 2638 |
| Activity: | Inactive Permit |

**GREYHOUND LINES INC, 120 W BROADWAY, SAN DIEGO, CA 92101 (Continued)**

| | |
|---|---|
| Facility Id: | 126606 |
| Update Date: | 11/02/2012 |
| Inspection Date: | 08/30/2007 |
| Violation Code: | 6HV0135 |
| Violation: | MANIFESTS/RECEIPTS FOR 3 YEARS NOT ONSIT |
| Violation Citation: | Hazardous waste manifests/receipts for 3 years are not maintained onsite to document proper disposal of hazardous waste. CCR 66262.40(a) & 25160.2(b)(3) |
| Activity: | Inactive Permit |
| Facility Id: | 126606 |
| Update Date: | 11/02/2012 |
| Inspection Date: | 05/13/2003 |
| Violation Code: | 6HV3113 |
| Violation: | 2NDRY CONT TEST NOT SENT TO CUPA |
| Violation Citation: | Secondary Containment testing not submitted to CUPA within 30 days. 2637(a)(4) |
| Activity: | Inactive Permit |
| Facility Id: | 126606 |
| Update Date: | 11/02/2012 |
| Inspection Date: | 06/14/2005 |
| Violation Code: | 6HV3252 |
| Violation: | AUDIO&VISUAL ALARMS NOT WORKING OK |
| Violation Citation: | All audible and/or visual alarms not functioning properly. 2632(c)(2)(B), 2636(f)(1) |
| Activity: | Inactive Permit |
| Facility Id: | 126606 |
| Update Date: | 11/02/2012 |
| Inspection Date: | 06/14/2005 |
| Violation Code: | 6HV3116 |
| Violation: | NO YRLY CERT. FOR CONTIN. MONITOR |
| Violation Citation: | Annual certification for continuous monitoring system not completed (new tanks). 25284.1(a)(4)(C); 2630(d), 2638 |
| Activity: | Inactive Permit |
| Facility Id: | 126606 |
| Update Date: | 11/02/2012 |
| Inspection Date: | 08/03/2006 |
| Violation Code: | 6HV3114 |
| Violation: | 2NDRY CONT TEST NOT DONE/SENT TO CUPA |
| Violation Citation: | Secondary containment testing not done at 6/36 months and/or not sent to CUPA within 30 days. 25284.1; 2637(a)&(e) |
| Activity: | Inactive Permit |
| Facility Id: | 126606 |
| Update Date: | 11/02/2012 |
| Inspection Date: | 09/15/2008 |
| Violation Code: | 6HV3192 |
| Violation: | NO D.O INSPECTION/INCOMPL;NO REPORTS |
| Violation Citation: | Designated Operator monthly inspection not conducted or incomplete; or DO inspection reports not onsite 2715 (c)(d)(e) |
| Activity: | Inactive Permit |
| Facility Id: | 126606 |
| Update Date: | 11/02/2012 |

**GREYHOUND LINES INC, 120 W BROADWAY, SAN DIEGO, CA 92101 (Continued)**

| | |
|---|---|
| Inspection Date: | 08/30/2007 |
| Violation Code: | 6HV3104 |
| Violation: | FORMS A & B NOT AVAIL./SUBMITTED |
| Violation Citation: | CUPA UST form(s) A and/or B not available/complete/submitted to HMD. 25286(a); 2711 |
| Activity: | Inactive Permit |
| Facility Id: | 126606 |
| Update Date: | 11/02/2012 |
| Inspection Date: | 08/30/2007 |
| Violation Code: | 6HV3114 |
| Violation: | 2NDRY CONT TEST NOT DONE/SENT TO CUPA |
| Violation Citation: | Secondary containment testing not done at 6/36 months and/or not sent to CUPA within 30 days. 25284.1; 2637(a)&(e) |
| Activity: | Inactive Permit |
| Facility Id: | 126606 |
| Update Date: | 11/02/2012 |
| Inspection Date: | 05/14/2004 |
| Violation Code: | 6HV3263 |
| Violation: | MONITOR SYSTEM NOT ALL FUNCTIONAL |
| Violation Citation: | Monitoring system components &/or devices are not all functional. 2630, 2641(j), 2632 |
| Activity: | Inactive Permit |
| Facility Id: | 126606 |
| Update Date: | 11/02/2012 |
| Inspection Date: | 06/14/2005 |
| Violation Code: | 6HV3191 |
| Violation: | NO D.O. CERT/NOTIFICATION/CHANGE |
| Violation Citation: | Designated Operator Notification/Change form not submitted and/or D.O. not ICC certified. 2715 (a)(b) |
| Activity: | Inactive Permit |
| Facility Id: | 126606 |
| Update Date: | 11/02/2012 |
| Inspection Date: | 08/03/2006 |
| Violation Code: | 6HV0229 |
| Violation: | HW CONTAINERS NOT INSPECTED WEEKLY |
| Violation Citation: | Failed to conduct weekly inspections. CFR 265.174 |
| Activity: | Inactive Permit |
| Facility Id: | 126606 |
| Update Date: | 11/02/2012 |
| Inspection Date: | 08/30/2007 |
| Violation Code: | 6HV3107 |
| Violation: | MONITORING PROCEDURES NOT AVAIL/TO HMD |
| Violation Citation: | Monitoring procedures not available/complete/submitted to HMD 2632(b)& (d), 2634(d), 2641(h), 2711(a)(9) |
| Activity: | Inactive Permit |
| Facility Id: | 126606 |
| Update Date: | 11/02/2012 |
| Inspection Date: | 08/30/2007 |
| Violation Code: | 6HV3191 |
| Violation: | NO D.O. CERT/NOTIFICATION/CHANGE |

**GREYHOUND LINES INC, 120 W BROADWAY, SAN DIEGO, CA 92101 (Continued)**

| | |
|---|---|
| Violation Citation: | Designated Operator Notification/Change form not submitted and/or D.O. not ICC certified. 2715 (a)(b) |
| Activity: | Inactive Permit |
| Facility Id: | 126606 |
| Update Date: | 11/02/2012 |
| Inspection Date: | 08/30/2007 |
| Violation Code: | 6HV1013 |
| Violation: | HMBP NOT AVAILABLE FOR REVIEW |
| Violation Citation: | Copy of HMBP not onsite for inspector's review. 25505(e) |
| Activity: | Inactive Permit |
| Facility Id: | 126606 |
| Update Date: | 11/02/2012 |
| Inspection Date: | 05/14/2005 |
| Violation Code: | 6HV1001 |
| Violation: | NO UPF PERMIT FOR HAZMATS |
| Violation Citation: | A Unified Program Facility permit has not been obtained for hazardous materials. 68.905 |
| Activity: | Inactive Permit |
| Facility Id: | 126606 |
| Update Date: | 11/02/2012 |
| Inspection Date: | 08/03/2006 |
| Violation Code: | 6HV0228 |
| Violation: | CONTAINER NOT KEPT CLOSED |
| Violation Citation: | Failed to keep container closed. CFR 265.173 |
| Activity: | Inactive Permit |
| Facility Id: | 126606 |
| Update Date: | 11/02/2012 |
| Inspection Date: | 08/03/2006 |
| Violation Code: | 6HV0230 |
| Violation: | FAILED TO MAINTAIN AISLE SPACE |
| Violation Citation: | Failed to maintain aisle space. CFR 265.35 |
| Activity: | Inactive Permit |
| Facility Id: | 126606 |
| Update Date: | 11/02/2012 |
| Inspection Date: | 08/03/2006 |
| Violation Code: | 6HV0232 |
| Violation: | HW CONTAINER IN POOR CONDITION |
| Violation Citation: | Waste accumulated in a container in poor condition. CFR 265.171 |
| Activity: | Inactive Permit |
| Facility Id: | 126606 |
| Update Date: | 11/02/2012 |
| Inspection Date: | 08/30/2007 |
| Violation Code: | 6HV3108 |
| Violation: | UST ER RESPONSE PLAN NOT COMPLETE/AVAIL |
| Violation Citation: | Emergency Response Plan is not available/complete. 25289(b); 2632(b), 2634(e), 2641(h) |
| Activity: | Inactive Permit |
| Facility Id: | 126606 |

**GREYHOUND LINES INC, 120 W BROADWAY, SAN DIEGO, CA 92101 (Continued)**

| | |
|---|---|
| Business Type: | 6HK24 |
| EPA Id Number: | CAL981690423 |
| APN: | 533-516-04-00 |
| Last HMMD Inspection: | 07/27/2011 |
| Permit Status: | INAC |
| Permit Expiration: | 12/31/2011 |
| Facility Owner: | STRATA ENVIRONMENTAL |
| Facility Address: | 110 PERIMETER PARK #E |
| Facility City: | KNOXVILLE |
| Facility State: | TN |
| Facility Zip: | 37922 |
| UST Owner: | GREYHOUND |
| Handle Regulated Hazmat: | Y |
| Own Or Operate UST: | Y |
| Subject To APSA: | Not Reported |
| Generate Haz Waste: | Y |
| Treat Haz Waste: | Not Reported |
| Generate Medical Waste: | Not Reported |

**UST:**

| | |
|---|---|
| UST Name: | UNDERGROUND TANK 126606 T001 |
| Last Update: | 2012-11-02 14:17:38 |
| Permit Number: | 126606 |
| Tank Type: | DOUBLE WALL |
| Additional Id: | NT2193/ RT3739/AT5514 |
| Capacity Gallons: | 15000 |
| UST Contents: | DIESEL |
| Other Content Info: | DIESEL |
| Reg Status: | REMOVED |
| Remove Close Date: | 2011-09-21 00:00:00 |
| Year Installed: | 1999-01-01 00:00:00 |
| Pipe Type: | DOUBLE WALL |
| Delivery System: | PRESSURE |
| Monitor Code: | 31A |
| UST Monitor Method: | DW TANK, DW PRESSURIZED PIPE W/ DRY TANK ANNULAR; POSITIVE SHUT-OFF & FAILSAFE, 3.0 LLD; UDC W/ POSITIVE SHUT-OFF |

**Violations Inactive Permits:**

| | |
|---|---|
| Facility Id: | 126606 |
| Update Date: | 11/02/2012 |
| Inspection Date: | 06/14/2005 |
| Violation Code: | 6HV3102 |
| Violation: | OPER. PERMIT NOT CURRENT/ONSITE |
| Violation Citation: | Current Operating Permit not available at facility. 25284(a), 25286(a); 2712(i); 68.1003 |
| Activity: | Inactive Permit |

| | |
|---|---|
| Facility Id: | 126606 |
| Update Date: | 11/02/2012 |
| Inspection Date: | 08/03/2006 |
| Violation Code: | 6HV0227 |

**GREYHOUND LINES INC, 120 W BROADWAY, SAN DIEGO, CA 92101 (Continued)**

| | |
|---|---|
| Violation: | HAZWASTE TANK/CONTAINER W/O LABEL/DATE |
| Violation Citation: | Failed to properly label/date hazardous waste container &/or tank. 66262.34(f) |
| Activity: | Inactive Permit |
| Facility Id: | 126606 |
| Update Date: | 11/02/2012 |
| Inspection Date: | 08/30/2007 |
| Violation Code: | 6HV3115 |
| Violation: | NO 2NDARY CONTAINMT. TEST/REPAIRS |
| Violation Citation: | Secondary containment testing not completed (passed) for all components &/or repairs to secondary containment components not completed. 25284.1, 25291(a)(2); 2637 |
| Activity: | Inactive Permit |
| Facility Id: | 126606 |
| Update Date: | 11/02/2012 |
| Inspection Date: | 07/14/2009 |
| Violation Code: | 6HV0138 |
| Violation: | NO TSDF SIGNED MANIFEST ONSITE |
| Violation Citation: | Generator has not maintained the required signed copy of the hazardous waste manifest from the TSD facility on site for review. CCR 66262.40(a) |
| Activity: | Inactive Permit |
| Facility Id: | 126606 |
| Update Date: | 11/02/2012 |
| Inspection Date: | 05/14/2005 |
| Violation Code: | 6HV1004 |
| Violation: | HMBP NOT SUBMITTED TO HMD |
| Violation Citation: | Hazardous Materials Handler has not submitted a completed Business Plan to the HMMD. HSC 25505(a) |
| Activity: | Inactive Permit |
| Facility Id: | 126606 |
| Update Date: | 11/02/2012 |
| Inspection Date: | 08/03/2006 |
| Violation Code: | 6HV3255 |
| Violation: | SPILL CONTAIN. NOT DRY/IN GOOD CONDITION |
| Violation Citation: | Spill container is not in good condition and/or liquid free. 2635(b)(1), 2636(a)(1) |
| Activity: | Inactive Permit |
| Facility Id: | 126606 |
| Update Date: | 11/02/2012 |
| Inspection Date: | 08/30/2007 |
| Violation Code: | 6HV3103 |
| Violation: | NO UST PLAN CHECK PERMIT OBTAINED |
| Violation Citation: | UST repair/modify/closure permit not obtained .68.1004, 68.1005, 68.1009.5 |
| Activity: | Inactive Permit |
| Facility Id: | 126606 |
| Update Date: | 11/02/2012 |
| Inspection Date: | 08/25/2008 |
| Violation Code: | 6HV3255 |
| Violation: | SPILL CONTAIN. NOT DRY/IN GOOD CONDITION |
| Violation Citation: | Spill container is not in good condition and/or liquid free. 2635(b)(1), 2636(a)(1) |
| Activity: | Inactive Permit |

**GREYHOUND LINES INC, 120 W BROADWAY, SAN DIEGO, CA 92101 (Continued)**

| | |
|---|---|
| Facility Id: | 126606 |
| Update Date: | 11/02/2012 |
| Inspection Date: | 07/20/2010 |
| Violation Code: | 6HV3114 |
| Violation: | 2NDRY CONT TEST NOT DONE/SENT TO CUPA |
| Violation Citation: | Secondary containment testing not done at 6/36 months and/or not sent to CUPA within 30 days. 25284.1; 2637(a)&(e) |
| Activity: | Inactive Permit |
| Facility Id: | 126606 |
| Update Date: | 11/02/2012 |
| Inspection Date: | 05/14/2004 |
| Violation Code: | 6HV0209 |
| Violation: | WASTE ONSITE >90/180/270 DAYS |
| Violation Citation: | Hazardous waste is stored in excess of allowable time period (90 days) without a State permit or written variance. CCR 25201(a) & 66262.34(a)&( c) |
| Activity: | Inactive Permit |
| Facility Id: | 126606 |
| Update Date: | 11/02/2012 |
| Inspection Date: | 08/30/2007 |
| Violation Code: | 6HV3152 |
| Violation: | ALL MAINT/MONITOR RECORDS NOT AVAILABLE |
| Violation Citation: | All maintenance/monitoring/calibration/ repair records not available. 25293; 2712 (b) |
| Activity: | Inactive Permit |
| Facility Id: | 126606 |
| Update Date: | 11/02/2012 |
| Inspection Date: | 05/14/2005 |
| Violation Code: | 6HV1002 |
| Violation: | HMBP NOT ESTABISHED/IMPLEMENTED. |
| Violation Citation: | Hazardous materials handler has not established/implemented a business plan. HSC 25503.5(a) |
| Activity: | Inactive Permit |
| Facility Id: | 126606 |
| Update Date: | 11/02/2012 |
| Inspection Date: | 08/03/2006 |
| Violation Code: | 6HV0135 |
| Violation: | MANIFESTS/RECEIPTS FOR 3 YEARS NOT ONSIT |
| Violation Citation: | Hazardous waste manifests/receipts for 3 years are not maintained onsite to document proper disposal of hazardous waste. CCR 66262.40(a) & 25160.2(b)(3) |
| Activity: | Inactive Permit |
| Facility Id: | 126606 |
| Update Date: | 11/02/2012 |
| Inspection Date: | 08/30/2007 |
| Violation Code: | 6HV3110 |
| Violation: | NO ANNUAL CERT OF ATG AND SENSORS |
| Violation Citation: | Annual certification for ATG and/or sensors not completed (existing tank systems only). 2641(j), 2638 |
| Activity: | Inactive Permit |
| Facility Id: | 126606 |
| Update Date: | 11/02/2012 |

**GREYHOUND LINES INC, 120 W BROADWAY, SAN DIEGO, CA 92101 (Continued)**

| | |
|---|---|
| Inspection Date: | 08/30/2007 |
| Violation Code: | 6HV0135 |
| Violation: | MANIFESTS/RECEIPTS FOR 3 YEARS NOT ONSIT |
| Violation Citation: | Hazardous waste manifests/receipts for 3 years are not maintained onsite to document proper disposal of hazardous waste. CCR 66262.40(a) & 25160.2(b)(3) |
| Activity: | Inactive Permit |
| Facility Id: | 126606 |
| Update Date: | 11/02/2012 |
| Inspection Date: | 05/13/2003 |
| Violation Code: | 6HV3113 |
| Violation: | 2NDRY CONT TEST NOT SENT TO CUPA |
| Violation Citation: | Secondary Containment testing not submitted to CUPA within 30 days. 2637(a)(4) |
| Activity: | Inactive Permit |
| Facility Id: | 126606 |
| Update Date: | 11/02/2012 |
| Inspection Date: | 06/14/2005 |
| Violation Code: | 6HV3252 |
| Violation: | AUDIO&VISUAL ALARMS NOT WORKING OK |
| Violation Citation: | All audible and/or visual alarms not functioning properly. 2632(c)(2)(B), 2636(f)(1) |
| Activity: | Inactive Permit |
| Facility Id: | 126606 |
| Update Date: | 11/02/2012 |
| Inspection Date: | 06/14/2005 |
| Violation Code: | 6HV3116 |
| Violation: | NO YRLY CERT. FOR CONTIN. MONITOR |
| Violation Citation: | Annual certification for continuous monitoring system not completed (new tanks). 25284.1(a)(4)(C); 2630(d), 2638 |
| Activity: | Inactive Permit |
| Facility Id: | 126606 |
| Update Date: | 11/02/2012 |
| Inspection Date: | 08/03/2006 |
| Violation Code: | 6HV3114 |
| Violation: | 2NDRY CONT TEST NOT DONE/SENT TO CUPA |
| Violation Citation: | Secondary containment testing not done at 6/36 months and/or not sent to CUPA within 30 days. 25284.1; 2637(a)&(e) |
| Activity: | Inactive Permit |
| Facility Id: | 126606 |
| Update Date: | 11/02/2012 |
| Inspection Date: | 09/15/2008 |
| Violation Code: | 6HV3192 |
| Violation: | NO D.O INSPECTION/INCOMPL;NO REPORTS |
| Violation Citation: | Designated Operator monthly inspection not conducted or incomplete; or DO inspection reports not onsite 2715 (c)(d)(e) |
| Activity: | Inactive Permit |
| Facility Id: | 126606 |
| Update Date: | 11/02/2012 |
| Inspection Date: | 08/30/2007 |
| Violation Code: | 6HV3104 |

**GREYHOUND LINES INC, 120 W BROADWAY, SAN DIEGO, CA 92101 (Continued)**

| | |
|---|---|
| Violation: | FORMS A & B NOT AVAIL./SUBMITTED |
| Violation Citation: | CUPA UST form(s) A and/or B not available/complete/submitted to HMD. 25286(a); 2711 |
| Activity: | Inactive Permit |
| Facility Id: | 126606 |
| Update Date: | 11/02/2012 |
| Inspection Date: | 08/30/2007 |
| Violation Code: | 6HV3114 |
| Violation: | 2NDRY CONT TEST NOT DONE/SENT TO CUPA |
| Violation Citation: | Secondary containment testing not done at 6/36 months and/or not sent to CUPA within 30 days. 25284.1; 2637(a)&(e) |
| Activity: | Inactive Permit |
| Facility Id: | 126606 |
| Update Date: | 11/02/2012 |
| Inspection Date: | 05/14/2004 |
| Violation Code: | 6HV3263 |
| Violation: | MONITOR SYSTEM NOT ALL FUNCTIONAL |
| Violation Citation: | Monitoring system components &/or devices are not all functional. 2630, 2641(j), 2632 |
| Activity: | Inactive Permit |
| Facility Id: | 126606 |
| Update Date: | 11/02/2012 |
| Inspection Date: | 06/14/2005 |
| Violation Code: | 6HV3191 |
| Violation: | NO D.O. CERT/NOTIFICATION/CHANGE |
| Violation Citation: | Designated Operator Notification/Change form not submitted and/or D.O. not ICC certified. 2715 (a)(b) |
| Activity: | Inactive Permit |
| Facility Id: | 126606 |
| Update Date: | 11/02/2012 |
| Inspection Date: | 08/03/2006 |
| Violation Code: | 6HV0229 |
| Violation: | HW CONTAINERS NOT INSPECTED WEEKLY |
| Violation Citation: | Failed to conduct weekly inspections. CFR 265.174 |
| Activity: | Inactive Permit |
| Facility Id: | 126606 |
| Update Date: | 11/02/2012 |
| Inspection Date: | 08/30/2007 |
| Violation Code: | 6HV3107 |
| Violation: | MONITORING PROCEDURES NOT AVAIL/TO HMD |
| Violation Citation: | Monitoring procedures not available/complete/submitted to HMD 2632(b)& (d), 2634(d), 2641(h), 2711(a)(9) |
| Activity: | Inactive Permit |
| Facility Id: | 126606 |
| Update Date: | 11/02/2012 |
| Inspection Date: | 08/30/2007 |
| Violation Code: | 6HV3191 |
| Violation: | NO D.O. CERT/NOTIFICATION/CHANGE |
| Violation Citation: | Designated Operator Notification/Change form not submitted and/or D.O. not ICC certified. 2715 (a)(b) |

**GREYHOUND LINES INC, 120 W BROADWAY, SAN DIEGO, CA 92101 (Continued)**

| | |
|---|---|
| Activity: | Inactive Permit |
| Facility Id: | 126606 |
| Update Date: | 11/02/2012 |
| Inspection Date: | 08/30/2007 |
| Violation Code: | 6HV1013 |
| Violation: | HMBP NOT AVAILABLE FOR REVIEW |
| Violation Citation: | Copy of HMBP not onsite for inspector's review. 25505(e) |
| Activity: | Inactive Permit |
| Facility Id: | 126606 |
| Update Date: | 11/02/2012 |
| Inspection Date: | 05/14/2005 |
| Violation Code: | 6HV1001 |
| Violation: | NO UPF PERMIT FOR HAZMATS |
| Violation Citation: | A Unified Program Facility permit has not been obtained for hazardous materials. 68.905 |
| Activity: | Inactive Permit |
| Facility Id: | 126606 |
| Update Date: | 11/02/2012 |
| Inspection Date: | 08/03/2006 |
| Violation Code: | 6HV0228 |
| Violation: | CONTAINER NOT KEPT CLOSED |
| Violation Citation: | Failed to keep container closed. CFR 265.173 |
| Activity: | Inactive Permit |
| Facility Id: | 126606 |
| Update Date: | 11/02/2012 |
| Inspection Date: | 08/03/2006 |
| Violation Code: | 6HV0230 |
| Violation: | FAILED TO MAINTAIN AISLE SPACE |
| Violation Citation: | Failed to maintain aisle space. CFR 265.35 |
| Activity: | Inactive Permit |
| Facility Id: | 126606 |
| Update Date: | 11/02/2012 |
| Inspection Date: | 08/03/2006 |
| Violation Code: | 6HV0232 |
| Violation: | HW CONTAINER IN POOR CONDITION |
| Violation Citation: | Waste accumulated in a container in poor condition. CFR 265.171 |
| Activity: | Inactive Permit |
| Facility Id: | 126606 |
| Update Date: | 11/02/2012 |
| Inspection Date: | 08/30/2007 |
| Violation Code: | 6HV3108 |
| Violation: | UST ER RESPONSE PLAN NOT COMPLETE/AVAIL |
| Violation Citation: | Emergency Response Plan is not available/complete. 25289(b); 2632(b), 2634(e), 2641(h) |
| Activity: | Inactive Permit |

**HAZNET: Other Standard Environmental Records**



envid: 1000441482

**GREYHOUND LINES INC, 120 W BROADWAY, SAN DIEGO, CA 92101 (Continued)**

| | |
|---|---|
| Year: | 2011 |
| GEPAID: | CAD981690423 |
| Contact: | BENITA FLORES |
| Telephone: | 6192391289 |
| Mailing Name: | Not Reported |
| Mailing Address: | 110 PERIMETER PARK SUITE E |
| Mailing City,St,Zip: | KNOXVILLE, TN 379220000 |
| Gen County: | Not Reported |
| TSD EPA ID: | NVT330010000 |
| TSD County: | Not Reported |
| Waste Category: | Other organic solids |
| Disposal Method: | Landfill Or Surface Impoundment That Will Be Closed As Landfill( To Include On-Site Treatment And/Or Stabilization) |
| Tons: | 0.375 |
| Facility County: | San Diego |
| | |
| envid: | 1000441482 |
| Year: | 2011 |
| GEPAID: | CAD981690423 |
| Contact: | BENITA FLORES |
| Telephone: | 6192391289 |
| Mailing Name: | Not Reported |
| Mailing Address: | 110 PERIMETER PARK SUITE E |
| Mailing City,St,Zip: | KNOXVILLE, TN 379220000 |
| Gen County: | Not Reported |
| TSD EPA ID: | CAT080013352 |
| TSD County: | Not Reported |
| Waste Category: | Unspecified oil-containing waste |
| Disposal Method: | Other Recovery Of Reclamation For Reuse Including Acid Regeneration, Organics Recovery Ect |
| Tons: | 6.672 |
| Facility County: | San Diego |
| | |
| envid: | 1000441482 |
| Year: | 2011 |
| GEPAID: | CAD981690423 |
| Contact: | BENITA FLORES |
| Telephone: | 6192391289 |
| Mailing Name: | Not Reported |
| Mailing Address: | 110 PERIMETER PARK SUITE E |
| Mailing City,St,Zip: | KNOXVILLE, TN 379220000 |
| Gen County: | Not Reported |
| TSD EPA ID: | NVT330010000 |
| TSD County: | Not Reported |
| Waste Category: | Latex waste |
| Disposal Method: | Other Recovery Of Reclamation For Reuse Including Acid Regeneration, Organics Recovery Ect |
| Tons: | 0.18 |
| Facility County: | San Diego |
| | |
| envid: | 1000441482 |
| Year: | 2011 |
| GEPAID: | CAD981690423 |
| Contact: | BENITA FLORES |

**GREYHOUND LINES INC, 120 W BROADWAY, SAN DIEGO, CA 92101 (Continued)**

| | |
|---|---|
| Telephone: | 6192391289 |
| Mailing Name: | Not Reported |
| Mailing Address: | 110 PERIMETER PARK SUITE E |
| Mailing City,St,Zip: | KNOXVILLE, TN 379220000 |
| Gen County: | Not Reported |
| TSD EPA ID: | NVT330010000 |
| TSD County: | Not Reported |
| Waste Category: | Off-specification, aged or surplus inorganics |
| Disposal Method: | Other Recovery Of Reclamation For Reuse Including Acid Regeneration, Organics Recovery Ect |
| Tons: | 0.2525 |
| Facility County: | San Diego |
| envid: | 1000441482 |
| Year: | 2011 |
| GEPAID: | CAD981690423 |
| Contact: | BENITA FLORES |
| Telephone: | 6192391289 |
| Mailing Name: | Not Reported |
| Mailing Address: | 110 PERIMETER PARK SUITE E |
| Mailing City,St,Zip: | KNOXVILLE, TN 379220000 |
| Gen County: | Not Reported |
| TSD EPA ID: | NVT330010000 |
| TSD County: | Not Reported |
| Waste Category: | Off-specification, aged or surplus inorganics |
| Disposal Method: | Other Recovery Of Reclamation For Reuse Including Acid Regeneration, Organics Recovery Ect |
| Tons: | 0.2525 |
| Facility County: | San Diego |

The CA_HAZNET database contains 27 additional records for this site. Please contact your EDR Account Executive for more information.

MAP FINDINGS

| FIRST AVENUE CLEANERS<br>120 W BROADWAY, SAN DIEGO, CA, | | | 1009129083 |
|---|---|---|---|
| ▼ L171 | WSW 1/10 - 1/3 | (720 ft. / 0.136 mi.) | Historical Dry Cleaners |
| | 16 ft. Lower Elevation | 47 ft. Above Sea Level | |

**Worksheet:**

**EDR Historical Cleaners: Historical Dry Cleaners**

| | |
|---|---|
| Name: | FIRST AVENUE CLEANERS |
| Year: | 1961 |
| Type: | CLEANERS AND DYERS |

MAP FINDINGS

| 110 W A ST<br>110 W A ST, SAN DIEGO, CA, 92101 | | | 1015152337 |
|---|---|---|---|
| ▲ T172 | NW 1/10 - 1/3 | (721 ft. / 0.137 mi.) | Historical Gas Stations |
| | Equal Elevation | 63 ft. Above Sea Level | |

**Worksheet:**

**EDR Historical Auto Stations: Historical Gas Stations**

| | |
|---|---|
| Name: | DETAILZ AUTO APPEARANCE CENTER |
| Year: | 1999 |
| Address: | 110 W A ST |

MAP FINDINGS

| STEWART W H<br>909 4TH AVE, SAN DIEGO, CA, | | | 1009127501 |
|---|---|---|---|
| ▼ U173 | S 1/10 - 1/3 | (729 ft. / 0.138 mi.) | Historical Dry Cleaners |
| | 12 ft. Lower Elevation | 51 ft. Above Sea Level | |

**Worksheet:**

**EDR Historical Cleaners: Historical Dry Cleaners**

| | |
|---|---|
| Name: | STEWART W H |
| Year: | 1943 |
| Type: | CLOTHES PRESSERS AND CLEANERS |

MAP FINDINGS

| FIRST<br>128 W BROADWAY, SAN DIEGO, CA, | | | 1009128126 |
|---|---|---|---|
| ▼ L174 | WSW 1/10 - 1/3 | (738 ft. / 0.14 mi.) | Historical Dry Cleaners |
| | 16 ft. Lower Elevation | 47 ft. Above Sea Level | |

**Worksheet:**

**EDR Historical Cleaners: Historical Dry Cleaners**

| | |
|---|---|
| Name: | FIRST |
| Year: | 1966 |
| Type: | CLEANERS AND DYERS |

MAP FINDINGS

| GROVE CENTER FIRST<br>128 W BROADWAY ST, SAN DIEGO, CA, | | | 1009128367 |
|---|---|---|---|
| ▼ L175 | WSW 1/10 - 1/3 | (739 ft. / 0.14 mi.) | Historical Dry Cleaners |
| | 16 ft. Lower Elevation | 47 ft. Above Sea Level | |

**Worksheet:**

**EDR Historical Cleaners: Historical Dry Cleaners**

| | |
|---|---|
| Name: | GROVE CENTER FIRST |
| Year: | 1970 |
| Type: | CLEANERS AND DYERS |

MAP FINDINGS

| BROWN MARVIN K CADILLAC INC (NEW CAR SERV DEPT)<br>1323 1ST AVE, SAN DIEGO, CA, | | 1008997180 |
|---|---|---|
| ▲ K176 | NW 1/10 - 1/3 (741 ft. / 0.14 mi.) | Historical Gas Stations |
| | Equal Elevation 63 ft. Above Sea Level | |

**Worksheet:**

**EDR Historical Auto Stations: Historical Gas Stations**

| | |
|---|---|
| Name: | THOMPSON WM |
| Year: | 1933 |
| Type: | AUTOMOBILE REPAIRING |
| Name: | ANDERSON E W |
| Year: | 1938 |
| Type: | AUTOMOBILE REPAIRING |
| Name: | BROWN MARVIN K CADILLAC INC (NEW CAR SERV DEPT) |
| Year: | 1961 |
| Type: | AUTOMOBILE REPAIRING |

| KELLER L M<br>1323 1ST, SAN DIEGO, CA, | | | 1008989350 |
|---|---|---|---|
| ▲ K177 | NW 1/10 - 1/3 | (741 ft. / 0.14 mi.) | Historical Gas Stations |
| | Equal Elevation | 63 ft. Above Sea Level | |

**Worksheet:**

**EDR Historical Auto Stations: Historical Gas Stations**

| | |
|---|---|
| Name: | KELLER L M |
| Year: | 1930 |
| Type: | AUTOMOBILE REPAIRING |

MAP FINDINGS

| BASH C E<br>136 W BROADWAY, SAN DIEGO, CA, | | | 1009127058 |
|---|---|---|---|
| ▼ V178 | WSW 1/10 - 1/3 | (759 ft. / 0.144 mi.) | Historical Dry Cleaners |
| | 16 ft. Lower Elevation | 47 ft. Above Sea Level | |

**Worksheet:**

**EDR Historical Cleaners: Historical Dry Cleaners**

| | |
|---|---|
| Name: | BASH C E |
| Year: | 1921 |
| Type: | CLOTHES CLEANERS AND PRESSERS |

| CHULA VISTA CLEANERS<br>633 BROADWAY AVE, SAN DIEGO, CA, | | | 1009127949 |
|---|---|---|---|
| ▲ S179 | SE 1/10 - 1/3 | (763 ft. / 0.145 mi.) | Historical Dry Cleaners |
| | 3 ft. Higher Elevation | 66 ft. Above Sea Level | |

**Worksheet:**

**EDR Historical Cleaners: Historical Dry Cleaners**

| | |
|---|---|
| Name: | CHULA VISTA CLEANERS |
| Year: | 1956 |
| Type: | CLOTHES PRESSERS AND CLEANERS |

MAP FINDINGS

| DAY EDNA<br>423 ASH ST, SAN DIEGO, CA, | | | 1009127402 |
|---|---|---|---|
| ▲ Q180 | N 1/10 - 1/3 | (764 ft. / 0.145 mi.) | Historical Dry Cleaners |
| | 34 ft. Higher Elevation | 97 ft. Above Sea Level | |

**Worksheet:**

**EDR Historical Cleaners: Historical Dry Cleaners**

| | |
|---|---|
| Name: | DAY EDNA |
| Year: | 1927 |
| Type: | HAT CLEANERS AND BLOCKERS |

MAP FINDINGS

| BANK OF AMERICA PROPERTY<br>1371 05TH AV, SAN DIEGO, CA, 92101 | | | S104753848 |
|---|---|---|---|
| ▲ Q181 | NNE 1/10 - 1/3 | (765 ft. / 0.145 mi.) | State and tribal leaking storage tank lists<br>Other Standard Environmental Records |
| | 39 ft. Higher Elevation | 102 ft. Above Sea Level | |

**Worksheet:**

**SAN DIEGO CO. SAM: State and tribal leaking storage tank lists**

| | |
|---|---|
| Case Number: | H33535-001 |
| Agency: | DEH Site Assessment & Mitigation |
| **Funding:** | **Private - VAP** |
| Facility Type: | Soils Only |
| Facility Status: | Closed Case |
| Date: | 10/10/1994 |
| Date Began: | Not Reported |

**SLIC: State and tribal leaking storage tank lists**

| | |
|---|---|
| Region: | STATE |
| **Facility Status:** | **Completed - Case Closed** |
| Status Date: | 10/10/1994 |
| Global Id: | T0608111683 |
| Lead Agency: | SAN DIEGO COUNTY LOP |
| Lead Agency Case Number: | H33535-001 |
| Latitude: | 32.7195477150468 |
| Longitude: | -117.16002702713 |
| Case Type: | Cleanup Program Site |
| Case Worker: | Not Reported |
| Local Agency: | Not Reported |
| RB Case Number: | Not Reported |
| File Location: | Local Agency |
| Potential Media Affected: | Soil |
| Potential Contaminants of Concern: | Gasoline |
| Site History: | Not Reported |
| Click here to access the California GeoTracker records for this facility: | http://www.web.edrnet.com/ordering/switchboard/redirect.aspx?s=GRR_CA_SLIC_ST&global_id=T0608111683 |

**SAN DIEGO CO. HMMD: Other Standard Environmental Records**

| | |
|---|---|
| Facility Id: | 133535 |
| Business Type: | Not Reported |
| EPA Id Number: | Not Reported |
| APN: | 533-453-01-00 |
| Last HMMD Inspection: | Not Reported |
| Permit Status: | INAC |
| Permit Expiration: | Not Reported |
| Facility Owner: | BANK OF AMERICA |
| Facility Address: | 1371 05TH AV |
| Facility City: | SAN DIEGO |
| Facility State: | CA |

**BANK OF AMERICA PROPERTY, 1371 05TH AV, SAN DIEGO, CA 92101 (Continued)**

| | |
|---|---|
| Facility Zip: | 92101- |
| UST Owner: | Not Reported |
| Handle Regulated Hazmat: | Not Reported |
| Own Or Operate UST: | Not Reported |
| Subject To APSA: | Not Reported |
| Generate Haz Waste: | Not Reported |
| Treat Haz Waste: | Not Reported |
| Generate Medical Waste: | Not Reported |

MAP FINDINGS

| SMIRLES THOS<br>418 E, SAN DIEGO, CA, | | | 1009128708 |
|---|---|---|---|
| ▼ U182 | S 1/10 - 1/3 | (766 ft. / 0.145 mi.) | Historical Dry Cleaners |
| | 12 ft. Lower Elevation | 51 ft. Above Sea Level | |

**Worksheet:**

**EDR Historical Cleaners: Historical Dry Cleaners**

| | |
|---|---|
| Name: | SMIRLES THOS |
| Year: | 1943 |
| Type: | HAT CLEANERS AND BLOCKERS |

MAP FINDINGS

| BELLER O L<br>425 E, SAN DIEGO, CA, | | | 1009127707 |
|---|---|---|---|
| ▼ U183 | S 1/10 - 1/3 | (768 ft. / 0.145 mi.) | Historical Dry Cleaners |
| | 12 ft. Lower Elevation | 51 ft. Above Sea Level | |

**Worksheet:**

**EDR Historical Cleaners: Historical Dry Cleaners**

| | |
|---|---|
| Name: | BELLER O L |
| Year: | 1933 |
| Type: | HAT CLEANERS AND BLOCKERS |

| NELSON-MOORE CO<br>631-633 BROADWAY, SAN DIEGO, CA, | | | 1009127303 |
|---|---|---|---|
| ▲ S184 | SE 1/10 - 1/3 | (768 ft. / 0.145 mi.) | Historical Dry Cleaners |
| | 3 ft. Higher Elevation | 66 ft. Above Sea Level | |

**Worksheet:**

**EDR Historical Cleaners: Historical Dry Cleaners**

| | |
|---|---|
| Name: | NELSON-MOORE CO |
| Year: | 1927 |
| Type: | CLOTHES CLEANERS PRESSERS AND REPAIRERS |

MAP FINDINGS

| AMERICAN OIL CO<br>407 E ST, SAN DIEGO, CA, | | | 1008989913 |
|---|---|---|---|
| ▼ U185 | S 1/10 - 1/3 | (771 ft. / 0.146 mi.) | Historical Gas Stations |
| | 12 ft. Lower Elevation | 51 ft. Above Sea Level | |

**Worksheet:**

**EDR Historical Auto Stations: Historical Gas Stations**

| | |
|---|---|
| Name: | AMERICAN OIL CO |
| Year: | 1971 |
| Type: | GASOLINE STATIONS |

MAP FINDINGS

| STERLING M T<br>135 W BROADWAY, SAN DIEGO, CA, | | | 1009124050 |
|---|---|---|---|
| ▼ L186 | WSW 1/10 - 1/3 | (780 ft. / 0.148 mi.) | Historical Dry Cleaners |
| | 18 ft. Lower Elevation | 45 ft. Above Sea Level | |

**Worksheet:**

**EDR Historical Cleaners: Historical Dry Cleaners**

| | |
|---|---|
| Name: | STERLING M T |
| Year: | 1930 |
| Type: | CLOTHES PRESSERS AND CLEANERS |
| Name: | HOLLBORN C H |
| Year: | 1933 |
| Type: | CLOTHES PRESSERS AND CLEANERS |

| SULLIVAN J J<br>446 ASH ST, SAN DIEGO, CA, | | | 1009127022 |
|---|---|---|---|
| ▲ Q187 | N 1/10 - 1/3 | (781 ft. / 0.148 mi.) | Historical Dry Cleaners |
| | 35 ft. Higher Elevation | 98 ft. Above Sea Level | |

**Worksheet:**

**EDR Historical Cleaners: Historical Dry Cleaners**

| | |
|---|---|
| Name: | SULLIVAN J J |
| Year: | 1927 |
| Type: | CLOTHES CLEANERS PRESSERS AND REPAIRERS |

MAP FINDINGS

| CESARIO JOS<br>1338 1ST AVE, SAN DIEGO, CA, | | | 1009127448 |
|---|---|---|---|
| ▲ T188 | NW 1/10 - 1/3 | (788 ft. / 0.149 mi.) | Historical Dry Cleaners |
| | 2 ft. Higher Elevation | 65 ft. Above Sea Level | |

**Worksheet:**

**EDR Historical Cleaners: Historical Dry Cleaners**

| | |
|---|---|
| Name: | CESARIO JOS |
| Year: | 1933 |
| Type: | CLOTHES PRESSERS AND CLEANERS |

MAP FINDINGS

| AIR-O-MIST<br>644 BROADWAY ST, SAN DIEGO, CA, | | | 1009124509 |
|---|---|---|---|
| ▲ S189 | ESE 1/10 - 1/3 | (792 ft. / 0.15 mi.) | Historical Dry Cleaners |
| | 4 ft. Higher Elevation | 67 ft. Above Sea Level | |

**Worksheet:**

**EDR Historical Cleaners: Historical Dry Cleaners**

| | |
|---|---|
| Name: | AIR-O-MIST |
| Year: | 1971 |
| Type: | CARPET AND RUG CLEANERS |

MAP FINDINGS

| 646 A STREET<br>646 A STREET, SAN DIEGO, CA, 92101 | | | S111711557 |
|---|---|---|---|
| ▲ P190 | NE 1/10 - 1/3 | (795 ft. / 0.151 mi.) | State and tribal leaking storage tank lists |
| | 59 ft. Higher Elevation | 122 ft. Above Sea Level | |

**Worksheet:**

**SLIC: State and tribal leaking storage tank lists**

| | |
|---|---|
| Region: | STATE |
| **Facility Status:** | **Completed - Case Closed** |
| Status Date: | 12/22/2014 |
| Global Id: | T10000003578 |
| Lead Agency: | SAN DIEGO COUNTY LOP |
| Lead Agency Case Number: | H39784-001 |
| Latitude: | 32.7190851081198 |
| Longitude: | -117.158578634262 |
| Case Type: | Cleanup Program Site |
| Case Worker: | JS |
| Local Agency: | SAN DIEGO COUNTY LOP |
| RB Case Number: | Not Reported |
| File Location: | Local Agency |
| Potential Media Affected: | Soil |
| Potential Contaminants of Concern: | Diesel, Heating Oil / Fuel Oil |
| Site History: | Refer to "Site Maps/Documents" tab for Closure Letter and Summary |
| Click here to access the California GeoTracker records for this facility: | http://www.web.edrnet.com/ordering/switchboard/redirect.aspx?s=GRR_CA_SLIC_ST&global_id=T10000003578 |

MAP FINDINGS

| MODERN CLEANERS<br>1342 1ST AVE, SAN DIEGO, CA, | | | 1009127744 |
|---|---|---|---|
| ▲ T191 | NW 1/10 - 1/3 | (798 ft. / 0.151 mi.) | Historical Dry Cleaners |
| | 2 ft. Higher Elevation | 65 ft. Above Sea Level | |

**Worksheet:**

**EDR Historical Cleaners: Historical Dry Cleaners**

| | |
|---|---|
| Name: | RAGLAND A R |
| Year: | 1943 |
| Type: | CLOTHES PRESSERS AND CLEANERS |
| Name: | BESSETTE N A |
| Year: | 1948 |
| Type: | CLOTHES PRESSERS AND CLEANERS |
| Name: | MODERN CLEANERS |
| Year: | 1952 |
| Type: | CLEANERS AND DYERS |

MAP FINDINGS

| SOUTHARD R N<br>1345 1ST, SAN DIEGO, CA, | | | 1008989156 |
|---|---|---|---|
| ▲ T192 | NW 1/10 - 1/3 | (799 ft. / 0.151 mi.) | Historical Gas Stations |
| | 2 ft. Higher Elevation | 65 ft. Above Sea Level | |

**Worksheet:**

**EDR Historical Auto Stations: Historical Gas Stations**

Name: SAN DIEGO AUTO LAUNDRY CO
Year: 1920
Type: AUTOMOBILE LAUNDRIES

Name: GENET H A
Year: 1930
Type: AUTOMOBILE REPAIRING

Name: SOUTHARD R N
Year: 1930
Type: AUTOMOBILE REPAIRING

MAP FINDINGS

| SCHWERDFEGER JOSEPHINE<br>211 ASH ST, SAN DIEGO, CA, | | | 1009127419 |
|---|---|---|---|
| ▲ R193 | NNW 1/10 - 1/3 | (805 ft. / 0.153 mi.) | Historical Dry Cleaners |
| | 22 ft. Higher Elevation | 85 ft. Above Sea Level | |

**Worksheet:**

**EDR Historical Cleaners: Historical Dry Cleaners**

| | |
|---|---|
| Name: | SCHWERDFEGER JOSEPHINE |
| Year: | 1921 |
| Type: | LAUNDRIES |
| Name: | BANGS M B MRS |
| Year: | 1927 |
| Type: | CLOTHES CLEANERS PRESSERS AND REPAIRERS |
| Name: | HIGHTOWER LOTTIE MRS |
| Year: | 1927 |
| Type: | LAUNDRIES HAND |
| Name: | HIGHTOWER D H |
| Year: | 1933 |
| Type: | LAUNDRIES-HAND |
| Name: | SUN HAND LAUNDRY |
| Year: | 1938 |
| Type: | LAUNDRIES HAND |

MAP FINDINGS

| CANDEVAN PETER<br>951 1ST, SAN DIEGO, CA, | | | 1009124232 |
|---|---|---|---|
| ▼ L194 | SW 1/10 - 1/3 | (806 ft. / 0.153 mi.) | Historical Dry Cleaners |
| | 20 ft. Lower Elevation | 43 ft. Above Sea Level | |

**Worksheet:**

**EDR Historical Cleaners: Historical Dry Cleaners**

| | |
|---|---|
| Name: | CANDEVAN PETER |
| Year: | 1920 |
| Type: | LAUNDRIES |

MAP FINDINGS

| FARRIS ALDEN<br>1351 1ST AVE, SAN DIEGO, CA, | | | 1008997811 |
|---|---|---|---|
| ▲ T195 | NW 1/10 - 1/3 | (811 ft. / 0.154 mi.) | Historical Gas Stations |
| | 3 ft. Higher Elevation | 66 ft. Above Sea Level | |

**Worksheet:**

**EDR Historical Auto Stations: Historical Gas Stations**

| | |
|---|---|
| Name: | RUDOLPH R W |
| Year: | 1933 |
| Type: | AUTOMOBILE REPAIRING |
| Name: | FARRIS ALDEN |
| Year: | 1938 |
| Type: | AUTOMOBILE REPAIRING |

MAP FINDINGS

| AUTOMOTIVE SALES CO<br>1351 1ST, SAN DIEGO, CA, | | | 1008989158 |
|---|---|---|---|
| ▲ T196 | NW 1/10 - 1/3 | (815 ft. / 0.154 mi.) | Historical Gas Stations |
| | 3 ft. Higher Elevation | 66 ft. Above Sea Level | |

**Worksheet:**

**EDR Historical Auto Stations: Historical Gas Stations**

| | |
|---|---|
| Name: | AUTOMOTIVE SALES CO |
| Year: | 1920 |
| Type: | AUTOMOBILE REPAIRING |

MAP FINDINGS

| CONNIRY W B<br>1356 1ST, SAN DIEGO, CA, | | | 1008989152 |
|---|---|---|---|
| ▲ T197 | NW 1/10 - 1/3 | (832 ft. / 0.158 mi.) | Historical Gas Stations |
| | 4 ft. Higher Elevation | 67 ft. Above Sea Level | |

**Worksheet:**

**EDR Historical Auto Stations: Historical Gas Stations**

| | |
|---|---|
| Name: | CONNIRY W B |
| Year: | 1920 |
| Type: | AUTOMOBILE SERVICE STATIONS |
| Name: | CONNIRY W B |
| Year: | 1920 |
| Type: | AUTOMOBILE REPAIRING |
| Name: | CONNIRY W B |
| Year: | 1920 |
| Type: | AUTOMOBILE GARAGES |

| JONES & LYCKBERG CO<br>1356 1ST AVE, SAN DIEGO, CA, | | | 1008998799 |
|---|---|---|---|
| ▲ T198 | NW 1/10 - 1/3 | (834 ft. / 0.158 mi.) | Historical Gas Stations |
| | 4 ft. Higher Elevation | 67 ft. Above Sea Level | |

**Worksheet:**

**EDR Historical Auto Stations: Historical Gas Stations**

| | |
|---|---|
| Name: | JONES & LYCKBERG CO |
| Year: | 1938 |
| Type: | AUTOMOBILE REPAIRING |

MAP FINDINGS

| HAT HOSPITAL<br>523 ASH ST, SAN DIEGO, CA, | | | 1009127405 |
|---|---|---|---|
| ▲ Q199 | NNE 1/10 - 1/3 | (834 ft. / 0.158 mi.) | Historical Dry Cleaners |
| | 47 ft. Higher Elevation | 110 ft. Above Sea Level | |

**Worksheet:**

**EDR Historical Cleaners: Historical Dry Cleaners**

| | |
|---|---|
| Name: | HAT HOSPITAL |
| Year: | 1927 |
| Type: | HAT CLEANERS AND BLOCKERS |
| Name: | MARKLE D Z MRS |
| Year: | 1933 |
| Type: | HAT CLEANERS AND BLOCKERS |

MAP FINDINGS

| GORDON HAT WORKS<br>1146 7TH AVE, SAN DIEGO, CA, | | | 1009127710 |
|---|---|---|---|
| ▲ M200 | E 1/10 - 1/3 | (840 ft. / 0.159 mi.) | Historical Dry Cleaners |
| | 16 ft. Higher Elevation | 79 ft. Above Sea Level | |

**Worksheet:**

**EDR Historical Cleaners: Historical Dry Cleaners**

| | |
|---|---|
| Name: | GORDON HAT WORKS |
| Year: | 1933 |
| Type: | HAT CLEANERS AND BLOCKERS |

MAP FINDINGS

| ALL TONE MUFFLER SHOP<br>1402 2ND AVE, SAN DIEGO, CA, | | | 1008997196 |
|---|---|---|---|
| ▲ W201 | NNW 1/10 - 1/3 | (840 ft. / 0.159 mi.) | Historical Gas Stations |
| | 21 ft. Higher Elevation | 84 ft. Above Sea Level | |

**Worksheet:**

**EDR Historical Auto Stations: Historical Gas Stations**

| | |
|---|---|
| Name: | PEVATAUX & ULMEN |
| Year: | 1933 |
| Type: | AUTOMOBILE REPAIRING |
| Name: | ULMEN H L |
| Year: | 1938 |
| Type: | AUTOMOBILE REPAIRING |
| Name: | ULMEN H L |
| Year: | 1943 |
| Type: | AUTOMOBILE REPAIRING |
| Name: | SOUTHARD AUTO ELECTRIC SERVICE |
| Year: | 1948 |
| Type: | AUTOMOBILE REPAIRING |
| Name: | ALL TONE MUFFLER SHOP |
| Year: | 1948 |
| Type: | AUTOMOBILE REPAIRING |
| Name: | ALL TONE MUFFLER SHOP |
| Year: | 1952 |
| Type: | AUTOMOBILE REPAIRING |
| Name: | ALL-TONE MUFFLER SHOP |
| Year: | 1961 |
| Type: | AUTOMOBILE REPAIRING |
| Name: | GUARANTEED TRANSMISSION & ENGINE REBUILDERS |
| Year: | 1966 |
| Type: | AUTOMOBILE REPAIRING |
| Name: | D & T AUTOMOTIVE INDEPENDENT DATSUN TOYOTA SERVICE |
| Year: | 1975 |
| Type: | AUTOMOBILE REPAIRING |

MAP FINDINGS

| SUNSET MOTOR IMPORTS (SERVICE DEPT)<br>1207 FRONT ST, SAN DIEGO, CA, | | | 1008996915 |
|---|---|---|---|
| ▼ O202 | WNW 1/10 - 1/3 | (841 ft. / 0.159 mi.) | Historical Gas Stations |
| | 7 ft. Lower Elevation | 56 ft. Above Sea Level | |

**Worksheet:**

**EDR Historical Auto Stations: Historical Gas Stations**

| | |
|---|---|
| Name: | SUNSET MOTOR IMPORTS (SERVICE DEPT) |
| Year: | 1961 |
| Type: | AUTOMOBILE REPAIRING |

MAP FINDINGS

| DAVIDSON TEX<br>1141 7TH, SAN DIEGO, CA, | | | 1009124102 |
|---|---|---|---|
| ▲ M203 | E 1/10 - 1/3 | (843 ft. / 0.16 mi.) | Historical Dry Cleaners |
| | 15 ft. Higher Elevation | 78 ft. Above Sea Level | |

**Worksheet:**

**EDR Historical Cleaners: Historical Dry Cleaners**

| | |
|---|---|
| Name: | DAVIDSON TEX |
| Year: | 1930 |
| Type: | CLOTHES PRESSERS AND CLEANERS |

MAP FINDINGS

| 164 W A ST<br>164 W A ST, SAN DIEGO, CA, 92101 | | | 1015001699 |
|---|---|---|---|
| ▲ T204 | NW 1/10 - 1/3 | (845 ft. / 0.16 mi.) | Historical Dry Cleaners |
| | 1 ft. Higher Elevation | 64 ft. Above Sea Level | |

**Worksheet:**

**EDR Historical Cleaners: Historical Dry Cleaners**

| | |
|---|---|
| Name: | SAN DIEGO CARPET CLEANING |
| Year: | 2010 |
| Address: | 164 W A ST |

| STANDARD OIL CO<br>701 C, SAN DIEGO, CA, | | | 1008996404 |
|---|---|---|---|
| ▲ X205 | E 1/10 - 1/3 | (845 ft. / 0.16 mi.) | Historical Gas Stations |
| | 12 ft. Higher Elevation | 75 ft. Above Sea Level | |

**Worksheet:**

**EDR Historical Auto Stations: Historical Gas Stations**

| | |
|---|---|
| Name: | STANDARD OIL CO |
| Year: | 1921 |
| Type: | AUTOMOBILE SERVICE STATIONS |

MAP FINDINGS

| ORTLIEB MARTIN<br>702 C, SAN DIEGO, CA, | | | 1008989336 |
|---|---|---|---|
| ▲ X206 | E 1/10 - 1/3 | (849 ft. / 0.161 mi.) | Historical Gas Stations |
| | 13 ft. Higher Elevation | 76 ft. Above Sea Level | |

**Worksheet:**

**EDR Historical Auto Stations: Historical Gas Stations**

| | |
|---|---|
| Name: | PELL CLAY |
| Year: | 1927 |
| Type: | GASOLINE AND OIL SERVICE STATIONS |
| Name: | DE GRAW ARTH |
| Year: | 1927 |
| Type: | AUTOMOBILE REPAIRING AND SERVICE STATIONS |
| Name: | ORTLIEB MARTIN |
| Year: | 1930 |
| Type: | GASOLINE AND OIL SERVICE STATIONS |
| Name: | ORTLIEB MARTIN |
| Year: | 1933 |
| Type: | GASOLINE AND OIL SERVICE STATIONS |

| HBJ REAL PROPERTY<br>1356 06TH AV, SAN DIEGO, CA, 921014308 | | | S104751492 |
|---|---|---|---|
| ▲ Q207 | NNE 1/10 - 1/3 | (850 ft. / 0.161 mi.) | State and tribal leaking storage tank lists<br>Other Standard Environmental Records |
| | 56 ft. Higher Elevation | 119 ft. Above Sea Level | |

**Worksheet:**

**SAN DIEGO CO. SAM: State and tribal leaking storage tank lists**

| | |
|---|---|
| Case Number: | H28353-001 |
| Agency: | DEH Site Assessment & Mitigation |
| **Funding:** | **Private - VAP** |
| Facility Type: | Soils Only |
| Facility Status: | Closed Case |
| Date: | 3/19/1990 |
| Date Began: | 4/8/1988 |

| | |
|---|---|
| Case Number: | H28353-002 |
| Agency: | DEH Site Assessment & Mitigation |
| **Funding:** | **Private - VAP** |
| Facility Type: | Soils Only |
| Facility Status: | Closed Case |
| Date: | 3/25/1998 |
| Date Began: | Not Reported |

**SLIC: State and tribal leaking storage tank lists**

| | |
|---|---|
| Region: | STATE |
| **Facility Status:** | **Completed - Case Closed** |
| Status Date: | 03/25/1998 |
| Global Id: | T0608196698 |
| Lead Agency: | SAN DIEGO COUNTY LOP |
| Lead Agency Case Number: | H28353-002 |
| Latitude: | 32.7196018737496 |
| Longitude: | -117.159544229507 |
| Case Type: | Cleanup Program Site |
| Case Worker: | Not Reported |
| Local Agency: | Not Reported |
| RB Case Number: | Not Reported |
| File Location: | Local Agency |
| Potential Media Affected: | Not Reported |
| Potential Contaminants of Concern: | Not Reported |
| Site History: | Not Reported |
| Click here to access the California GeoTracker records for this facility: | http://www.web.edrnet.com/ordering/switchboard/redirect.aspx?s=GRR_CA_SLIC_ST&global_id=T0608196698 |

| | |
|---|---|
| Region: | STATE |
| **Facility Status:** | **Completed - Case Closed** |
| Status Date: | 03/19/1990 |
| Global Id: | T0608181328 |
| Lead Agency: | SAN DIEGO COUNTY LOP |
| Lead Agency Case Number: | H28353-001 |

**HBJ REAL PROPERTY, 1356 06TH AV, SAN DIEGO, CA 921014308 (Continued)**

| | |
|---|---|
| Latitude: | Not Reported |
| Longitude: | Not Reported |
| Case Type: | Cleanup Program Site |
| Case Worker: | Not Reported |
| Local Agency: | Not Reported |
| RB Case Number: | Not Reported |
| File Location: | Local Agency |
| Potential Media Affected: | Soil |
| Potential Contaminants of Concern: | Gasoline |
| Site History: | Not Reported |
| Click here to access the California GeoTracker records for this facility: | http://www.web.edrnet.com/ordering/switchboard/redirect.aspx?s=GRR_CA_SLIC_ST&global_id=T0608181328 |

**SAN DIEGO CO. HMMD: Other Standard Environmental Records**



| | |
|---|---|
| Facility Id: | 128353 |
| Business Type: | Not Reported |
| EPA Id Number: | Not Reported |
| APN: | 533-453-09-00 |
| Last HMMD Inspection: | Not Reported |
| Permit Status: | INAC |
| Permit Expiration: | Not Reported |
| Facility Owner: | HBJ REAL PROPERTY |
| Facility Address: | 1356 6TH AV |
| Facility City: | SAN DIEGO |
| Facility State: | CA |
| Facility Zip: | 92101-4308 |
| UST Owner: | Not Reported |
| Handle Regulated Hazmat: | Not Reported |
| Own Or Operate UST: | Not Reported |
| Subject To APSA: | Not Reported |
| Generate Haz Waste: | Not Reported |
| Treat Haz Waste: | Not Reported |
| Generate Medical Waste: | Not Reported |

| KWOCK HOM<br>1143 7TH AVE, SAN DIEGO, CA, | | | 1009128779 |
|---|---|---|---|
| ▲ M208 | E 1/10 - 1/3 | (850 ft. / 0.161 mi.) | Historical Dry Cleaners |
| | 16 ft. Higher Elevation | 79 ft. Above Sea Level | |

**Worksheet:**

**EDR Historical Cleaners: Historical Dry Cleaners**

| | |
|---|---|
| Name: | KWOCK HOM |
| Year: | 1943 |
| Type: | LAUNDRIES CHINESE |
| Name: | HOM KWOCK |
| Year: | 1948 |
| Type: | LAUNDRIES-CHINESE |
| Name: | TOM S HAND LAUNDRY |
| Year: | 1961 |
| Type: | LAUNDRIES |
| Name: | TOM S HAND LAUNDRY |
| Year: | 1975 |
| Type: | LAUNDRIES AND DRY CLEANERS |

MAP FINDINGS

| DUTCH CLEANERS<br>1141 7TH AVE, SAN DIEGO, CA, | | | 1009129112 |
|---|---|---|---|
| ▲ M209 | E 1/10 - 1/3 | (850 ft. / 0.161 mi.) | Historical Dry Cleaners |
| | 15 ft. Higher Elevation | 78 ft. Above Sea Level | |

**Worksheet:**

**EDR Historical Cleaners: Historical Dry Cleaners**

| | |
|---|---|
| Name: | DUTCH CLEANERS |
| Year: | 1970 |
| Type: | CLEANERS AND DYERS |
| Name: | DUTCH CLEANERS |
| Year: | 1975 |
| Type: | CLEANERS AND DYERS |

MAP FINDINGS

| HOPKINS T C<br>1071 7TH, SAN DIEGO, CA, | | | 1008989440 |
|---|---|---|---|
| ▲ X210 | ESE 1/10 - 1/3 | (850 ft. / 0.161 mi.) | Historical Gas Stations |
| | 9 ft. Higher Elevation | 72 ft. Above Sea Level | |

**Worksheet:**

**EDR Historical Auto Stations: Historical Gas Stations**

| | |
|---|---|
| Name: | HOPKINS T C |
| Year: | 1930 |
| Type: | GASOLINE AND OIL SERVICE STATIONS |

| SOUTH BAY LAUNDROMAT<br>669 BROADWAY ST, SAN DIEGO, CA, | | | 1009124481 |
|---|---|---|---|
| ▲ S211 | ESE 1/10 - 1/3 | (852 ft. / 0.161 mi.) | Historical Dry Cleaners |
| | 5 ft. Higher Elevation | 68 ft. Above Sea Level | |

**Worksheet:**

**EDR Historical Cleaners: Historical Dry Cleaners**

| | |
|---|---|
| Name: | SOUTH BAY LAUNDROMAT |
| Year: | 1971 |
| Type: | LAUNDRIES SELF SERVE |

| SOUTH BAY LAUNDROMAT<br>669 BROADWAY AVE, SAN DIEGO, CA, | | 1009130109 |
|---|---|---|
| ▲ S212 | ESE 1/10 - 1/3 (852 ft. / 0.161 mi.) | Historical Dry Cleaners |
| | 5 ft. Higher Elevation 68 ft. Above Sea Level | |

**Worksheet:**

**EDR Historical Cleaners: Historical Dry Cleaners**

| | |
|---|---|
| Name: | SOUTH BAY LAUNDROMAT |
| Year: | 1956 |
| Type: | LAUNDRIES-SELF SERVE |

MAP FINDINGS

| CROWDER LESTER<br>1224 FRONT ST, SAN DIEGO, CA, | | | 1008996575 |
|---|---|---|---|
| ▼ O213 | WNW 1/10 - 1/3 | (856 ft. / 0.162 mi.) | Historical Gas Stations |
| | 6 ft. Lower Elevation | 57 ft. Above Sea Level | |

**Worksheet:**

**EDR Historical Auto Stations: Historical Gas Stations**

| | |
|---|---|
| Name: | CROWDER LESTER |
| Year: | 1933 |
| Type: | AUTOMOBILE REPAIRING |
| Name: | CROWDER LESTER |
| Year: | 1938 |
| Type: | AUTOMOBILE REPAIRING |

MAP FINDINGS

| AUBURN SAN DIEGO CO<br>1207 FRONT, SAN DIEGO, CA, | | | 1008989568 |
|---|---|---|---|
| ▼ O214 | WNW 1/10 - 1/3 | (857 ft. / 0.162 mi.) | Historical Gas Stations |
| | 8 ft. Lower Elevation | 55 ft. Above Sea Level | |

**Worksheet:**

**EDR Historical Auto Stations: Historical Gas Stations**

| | |
|---|---|
| Name: | AUBURN SAN DIEGO CO |
| Year: | 1930 |
| Type: | AUTOMOBILE REPAIRING |

| LOU S GARAGE<br>1243 FRONT ST, SAN DIEGO, CA, | | | 1008997903 |
|---|---|---|---|
| ▼ O215 | WNW 1/10 - 1/3 | (857 ft. / 0.162 mi.) | Historical Gas Stations |
| | 4 ft. Lower Elevation | 59 ft. Above Sea Level | |

**Worksheet:**

**EDR Historical Auto Stations: Historical Gas Stations**

| | |
|---|---|
| Name: | LOU S GARAGE |
| Year: | 1961 |
| Type: | AUTOMOBILE REPAIRING |

| WEGEFORTH PROPERTY<br>525 E ST, SAN DIEGO, CA, 92101 | | | S104757117 |
|---|---|---|---|
| ▼ Y216 | SSE 1/10 - 1/3 | (859 ft. / 0.163 mi.) | State and tribal - equivalent CERCLIS<br>State and tribal leaking storage tank lists<br>Other Standard Environmental Records |
| | 7 ft. Lower Elevation | 56 ft. Above Sea Level | |

**Worksheet:**

**SAN DIEGO CO. SAM: State and tribal leaking storage tank lists**

| | |
|---|---|
| Case Number: | H38971-001 |
| Agency: | DEH Site Assessment & Mitigation |
| **Funding:** | **Private - VAP** |
| Facility Type: | Soils Only |
| Facility Status: | Closed Case |
| Date: | 5/31/2000 |
| Date Began: | 1/31/2000 |

**SLIC: State and tribal leaking storage tank lists**

| | |
|---|---|
| Region: | STATE |
| **Facility Status:** | **Completed - Case Closed** |
| Status Date: | 05/31/2000 |
| Global Id: | T0608174493 |
| Lead Agency: | SAN DIEGO COUNTY LOP |
| Lead Agency Case Number: | H38971-001 |
| Latitude: | 32.714652 |
| Longitude: | -117.159917 |
| Case Type: | Cleanup Program Site |
| Case Worker: | SW |
| Local Agency: | SAN DIEGO COUNTY LOP |
| RB Case Number: | Not Reported |
| File Location: | Local Agency |
| Potential Media Affected: | Soil |
| Potential Contaminants of Concern: | Gasoline |
| Site History: | Not Reported |
| Click here to access the California GeoTracker records for this facility: | http://www.web.edrnet.com/ordering/switchboard/redirect.aspx?s=GRR_CA_SLIC_ST&global_id=T0608174493 |

**SAN DIEGO CO. HMMD: Other Standard Environmental Records**

| | |
|---|---|
| Facility Id: | 138971 |
| Business Type: | Not Reported |
| EPA Id Number: | Not Reported |
| APN: | 533-575-01-00 |
| Last HMMD Inspection: | Not Reported |
| Permit Status: | INAC |
| Permit Expiration: | Not Reported |
| Facility Owner: | Not Reported |
| Facility Address: | Not Reported |
| Facility City: | Not Reported |
| Facility State: | Not Reported |

**WEGEFORTH PROPERTY, 525 E ST, SAN DIEGO, CA 92101 (Continued)**

| | |
|---|---|
| Facility Zip: | Not Reported |
| UST Owner: | Not Reported |
| Handle Regulated Hazmat: | Not Reported |
| Own Or Operate UST: | Not Reported |
| Subject To APSA: | Not Reported |
| Generate Haz Waste: | Not Reported |
| Treat Haz Waste: | Not Reported |
| Generate Medical Waste: | Not Reported |

**ENVIROSTOR: State and tribal - equivalent CERCLIS**

| | |
|---|---|
| Facility ID: | 37000056 |
| Status: | Refer: 1248 Local Agency |
| Status Date: | 02/10/2000 |
| Site Code: | Not Reported |
| Site Type: | Evaluation |
| Site Type Detailed: | Evaluation |
| Acres: | 0 |
| NPL: | NO |
| Regulatory Agencies: | SAN DIEGO COUNTY |
| Lead Agency: | SAN DIEGO COUNTY |
| Program Manager: | Not Reported |
| Supervisor: | Referred - Not Assigned |
| Division Branch: | Cleanup Cypress |
| Assembly: | 78 |
| Senate: | 39 |
| Special Program: | Not Reported |
| Restricted Use: | NO |
| Site Mgmt Req: | NONE SPECIFIED |
| Funding: | Not Applicable |
| Latitude: | 32.71439 |
| Longitude: | -117.1597 |
| APN: | 53357501, 5363011300 |
| Past Use: | NONE SPECIFIED |
| Potential COC: | NONE SPECIFIED |
| Confirmed COC: | NONE SPECIFIED |
| Potential Description: | NONE SPECIFIED |
| Alias Name: | 53357501 |
| Alias Type: | APN |
| Alias Name: | 5363011300 |
| Alias Type: | APN |
| Alias Name: | 37000056 |
| Alias Type: | Envirostor ID Number |

**Completed Info:**

| | |
|---|---|
| Completed Area Name: | PROJECT WIDE |
| Completed Sub Area Name: | Not Reported |
| Completed Document Type: | SB 1248 Notification |
| Completed Date: | 02/10/2000 |
| Comments: | DTSC is not involved with this project. |

**WEGEFORTH PROPERTY, 525 E ST, SAN DIEGO, CA 92101 (Continued)**

| | |
|---|---|
| Future Area Name: | Not Reported |
| Future Sub Area Name: | Not Reported |
| Future Document Type: | Not Reported |
| Future Due Date: | Not Reported |
| Schedule Area Name: | Not Reported |
| Schedule Sub Area Name: | Not Reported |
| Schedule Document Type: | Not Reported |
| Schedule Due Date: | Not Reported |
| Schedule Revised Date: | Not Reported |

MAP FINDINGS

| HOEY CHEW<br>1049 FRONT ST, SAN DIEGO, CA, | | | 1009127348 |
|---|---|---|---|
| ▼ V217 | WSW 1/10 - 1/3 | (865 ft. / 0.164 mi.) | Historical Dry Cleaners |
| | 15 ft. Lower Elevation | 48 ft. Above Sea Level | |

**Worksheet:**

**EDR Historical Cleaners: Historical Dry Cleaners**

| | |
|---|---|
| Name: | HOEY CHEW |
| Year: | 1938 |
| Type: | LAUNDRIES CHINESE |

MAP FINDINGS

| COUNTY OF SD-MUNI CT-CIVIL DIV<br>1409 04TH AV, SAN DIEGO, CA, 92101 | | | S104752972 |
|---|---|---|---|
| ▲ Z218 | N 1/10 - 1/3 | (870 ft. / 0.165 mi.) | State and tribal leaking storage tank lists<br>Other Standard Environmental Records |
| | 37 ft. Higher Elevation | 100 ft. Above Sea Level | |

**Worksheet:**

**SAN DIEGO CO. SAM: State and tribal leaking storage tank lists**

| | |
|---|---|
| Case Number: | H32104-001 |
| Agency: | DEH Site Assessment & Mitigation |
| **Funding:** | **Private - VAP** |
| Facility Type: | Soils Only |
| Facility Status: | Closed Case |
| Date: | 7/29/1991 |
| Date Began: | 4/10/1989 |

**SAN DIEGO CO. HMMD: Other Standard Environmental Records**

| | |
|---|---|
| Facility Id: | 132104 |
| Business Type: | Not Reported |
| EPA Id Number: | Not Reported |
| APN: | 533-451-14-00 |
| Last HMMD Inspection: | Not Reported |
| Permit Status: | INAC |
| Permit Expiration: | Not Reported |
| Facility Owner: | COUNTY OF SAN DIEGO |
| Facility Address: | 1409 04TH AV |
| Facility City: | SAN DIEGO |
| Facility State: | CA |
| Facility Zip: | 92101-3105 |
| UST Owner: | Not Reported |
| Handle Regulated Hazmat: | Not Reported |
| Own Or Operate UST: | Not Reported |
| Subject To APSA: | Not Reported |
| Generate Haz Waste: | Not Reported |
| Treat Haz Waste: | Not Reported |
| Generate Medical Waste: | Not Reported |

**SLIC: State and tribal leaking storage tank lists**

| | |
|---|---|
| Region: | STATE |
| **Facility Status:** | **Completed - Case Closed** |
| Status Date: | 07/29/1991 |
| Global Id: | T0608156697 |
| Lead Agency: | SAN DIEGO COUNTY LOP |
| Lead Agency Case Number: | H32104-001 |
| Latitude: | 32.72010735339 |
| Longitude: | -117.161314487457 |
| Case Type: | Cleanup Program Site |
| Case Worker: | Not Reported |

**COUNTY OF SD-MUNI CT-CIVIL DIV, 1409 04TH AV, SAN DIEGO, CA 92101 (Continued)**

| | |
|---|---|
| Local Agency: | Not Reported |
| RB Case Number: | Not Reported |
| File Location: | Local Agency |
| Potential Media Affected: | Soil |
| Potential Contaminants of Concern: | Not Reported |
| Site History: | Not Reported |
| Click here to access the California GeoTracker records for this facility: | http://www.web.edrnet.com/ordering/switchboard/redirect.aspx?s=GRR_CA_SLIC_ST&global_id=T0608156697 |

MAP FINDINGS

| ADAIR S GARAGE<br>1267 7TH, SAN DIEGO, CA, | | | 1008989291 |
|---|---|---|---|
| ▲ P219 | ENE 1/10 - 1/3 | (880 ft. / 0.167 mi.) | Historical Gas Stations |
| | 50 ft. Higher Elevation | 113 ft. Above Sea Level | |

**Worksheet:**

**EDR Historical Auto Stations: Historical Gas Stations**

| | |
|---|---|
| Name: | ADAIR S GARAGE |
| Year: | 1930 |
| Type: | AUTOMOBILE GARAGES |

MAP FINDINGS

| LA ROSA VITO<br>215 B, SAN DIEGO, CA, | | | 1009127688 |
|---|---|---|---|
| ▼ AA220 | WNW 1/10 - 1/3 | (882 ft. / 0.167 mi.) | Historical Dry Cleaners |
| | 9 ft. Lower Elevation | 54 ft. Above Sea Level | |

**Worksheet:**

**EDR Historical Cleaners: Historical Dry Cleaners**

| | |
|---|---|
| Name: | BOSTON CLEANERS |
| Year: | 1943 |
| Type: | CLOTHES PRESSERS AND CLEANERS |
| Name: | LA ROSA VITO |
| Year: | 1948 |
| Type: | CLOTHES PRESSERS AND CLEANERS |
| Name: | HONG KONG LAUNDRY |
| Year: | 1961 |
| Type: | LAUNDRIES |

| SYMPHONY TOWERS SITE<br>1267 7TH, SAN DIEGO, CA, 92101 | | S101302214 | |
|---|---|---|---|
| ▲ P221 | ENE 1/10 - 1/3 | (886 ft. / 0.168 mi.) | State and tribal leaking storage tank lists<br>Other Standard Environmental Records |
| | 51 ft. Higher Elevation | 114 ft. Above Sea Level | |

**Worksheet:**

**LUST REG 9: State and tribal leaking storage tank lists**

| | |
|---|---|
| Region: | 9 |
| Status: | Case Closed |
| Case Number: | 9UT87 |
| Local Case: | H24671-001 |
| Substance: | Gasoline |
| Qty Leaked: | 0 |
| Abate Method: | Vapor Extraction |
| Local Agency: | San Diego |
| How Found: | Tank Closure |
| How Stopped: | Close Tank |
| Source: | Tank |
| Cause: | Corrosion |
| Lead Agency: | Local Agency |
| Case Type: | Other ground water affected |
| Date Found: | 10/29/1986 |
| Date Stopped: | 10/28/1989 |
| Confirm Date: | 10/28/1989 |
| Submit Workplan: | Not Reported |
| Prelim Assess: | 12/12/1986 |
| Desc Pollution: | Not Reported |
| Remed Plan: | 05/25/1988 |
| Remed Action: | 8/25/87 |
| Began Monitor: | Not Reported |
| Release Date: | 12/12/1986 |
| Enforce Date: | 12/12/86 |
| Closed Date: | 4/3/97 |
| Enforce Type: | SEL |
| Pilot Program: | LOP |
| Basin Number: | 908.21 |
| GW Depth: | 80' |
| Beneficial Use: | No Beneficial groundwater use |
| NPDES Number: | Not Reported |
| Priority: | 3A |
| File Dispn: | File discarded, case closed |
| Interim Remedial Actions: | Yes |
| Cleanup and Abatement order Number: | Not Reported |
| Waste Discharge Requirement Number: | Not Reported |

**HIST CORTESE: Other Standard Environmental Records**

**SYMPHONY TOWERS SITE, 1267 7TH, SAN DIEGO, CA 92101 (Continued)**

| | |
|---|---|
| Region: | CORTESE |
| Facility County Code: | 37 |
| Reg By: | LTNKA |
| Reg Id: | 9UT87 |

| MAY JOHN<br>212 WEST B, SAN DIEGO, CA, | | | 1008989298 |
|---|---|---|---|
| ▼ AA222 | WNW 1/10 - 1/3 | (890 ft. / 0.169 mi.) | Historical Gas Stations |
| | 9 ft. Lower Elevation | 54 ft. Above Sea Level | |

**Worksheet:**

**EDR Historical Auto Stations: Historical Gas Stations**

| | |
|---|---|
| Name: | MAY JOHN |
| Year: | 1930 |
| Type: | GASOLINE AND OIL SERVICE STATIONS |

| GREYHOUND LINES<br>539 01ST AV, SAN DIEGO, CA, 92101 | | | S104748356 |
|---|---|---|---|
| ▼ Y223 | SSE 1/10 - 1/3 | (891 ft. / 0.169 mi.) | State and tribal leaking storage tank lists<br>Other Standard Environmental Records |
| | 8 ft. Lower Elevation | 55 ft. Above Sea Level | |

**Worksheet:**

**SAN DIEGO CO. SAM: State and tribal leaking storage tank lists**

| | |
|---|---|
| Case Number: | H14834-001 |
| Agency: | CA Regional Water Quality Control Board |
| **Funding:** | **Non Billable** |
| Facility Type: | GW With No Beneficial Use Designation |
| Facility Status: | Closed Case |
| Date: | 4/23/2003 |
| Date Began: | 10/31/1989 |
| Case Number: | H14834-002 |
| Agency: | DEH Site Assessment & Mitigation |
| **Funding:** | **Private - VAP** |
| Facility Type: | GW With No Beneficial Use Designation |
| Facility Status: | Closed Case |
| Date: | 4/23/2003 |
| Date Began: | 2/11/1999 |

**SAN DIEGO CO. HMMD: Other Standard Environmental Records**

| | |
|---|---|
| Facility Id: | 114834 |
| Business Type: | 6HK29 |
| EPA Id Number: | CAL000003363 |
| APN: | 535-072-03-00 |
| Last HMMD Inspection: | 06/10/1998 |
| Permit Status: | INAC |
| Permit Expiration: | 05/10/1999 |
| Facility Owner: | GREYHOUND WEST INC |
| Facility Address: | 350 N SAINT PAUL ST |
| Facility City: | DALLAS |
| Facility State: | TX |
| Facility Zip: | 75201- |
| UST Owner: | GREYHOUND LINES WEST |
| Handle Regulated Hazmat: | Not Reported |
| Own Or Operate UST: | Not Reported |
| Subject To APSA: | Not Reported |
| Generate Haz Waste: | Y |
| Treat Haz Waste: | Not Reported |
| Generate Medical Waste: | Not Reported |

**UST:**

| | |
|---|---|
| UST Name: | UNDERGROUND TANK 114834 T001 |
| Last Update: | 2012-11-02 14:17:38 |
| Permit Number: | 114834 |

**GREYHOUND LINES, 539 01ST AV, SAN DIEGO, CA 92101 (Continued)**

| | |
|---|---|
| Tank Type: | SINGLE WALL |
| Additional Id: | 1 |
| Capacity Gallons: | 10000 |
| UST Contents: | DIESEL |
| Other Content Info: | DIESEL |
| Reg Status: | REMOVED |
| Remove Close Date: | 1989-12-09 00:00:00 |
| Year Installed: | Not Reported |
| Pipe Type: | Not Reported |
| Delivery System: | Not Reported |
| Monitor Code: | 05 |
| UST Monitor Method: | SW TANK DW PIPE W/ POS SHUTOFF-ALARM ON LLD W/ SIRS:SIR ANALY MONTHLY, TANK TEST BIENNIALLY, PIPE TEST ANN 0.1 G/HR OR MO 0.2 G/HR |
| UST Name: | UNDERGROUND TANK 114834 T002 |
| Last Update: | 2012-11-02 14:17:38 |
| Permit Number: | 114834 |
| Tank Type: | SINGLE WALL |
| Additional Id: | 2 |
| Capacity Gallons: | 10000 |
| UST Contents: | DIESEL |
| Other Content Info: | DIESEL |
| Reg Status: | REMOVED |
| Remove Close Date: | 1989-12-09 00:00:00 |
| Year Installed: | Not Reported |
| Pipe Type: | Not Reported |
| Delivery System: | Not Reported |
| Monitor Code: | 05 |
| UST Monitor Method: | SW TANK DW PIPE W/ POS SHUTOFF-ALARM ON LLD W/ SIRS:SIR ANALY MONTHLY, TANK TEST BIENNIALLY, PIPE TEST ANN 0.1 G/HR OR MO 0.2 G/HR |
| UST Name: | UNDERGROUND TANK 114834 T003 |
| Last Update: | 2012-11-02 14:17:38 |
| Permit Number: | 114834 |
| Tank Type: | SINGLE WALL |
| Additional Id: | 3 |
| Capacity Gallons: | 8000 |
| UST Contents: | Not Reported |
| Other Content Info: | LUBE OIL |
| Reg Status: | REMOVED |
| Remove Close Date: | 1989-09-14 00:00:00 |
| Year Installed: | Not Reported |
| Pipe Type: | Not Reported |
| Delivery System: | Not Reported |
| Monitor Code: | 05 |
| UST Monitor Method: | SW TANK DW PIPE W/ POS SHUTOFF-ALARM ON LLD W/ SIRS:SIR ANALY MONTHLY, TANK TEST BIENNIALLY, PIPE TEST ANN 0.1 G/HR OR MO 0.2 G/HR |
| UST Name: | UNDERGROUND TANK 114834 T004 |
| Last Update: | 2012-11-02 14:17:38 |
| Permit Number: | 114834 |
| Tank Type: | SINGLE WALL |

**GREYHOUND LINES, 539 01ST AV, SAN DIEGO, CA 92101 (Continued)**

| | |
|---|---|
| Additional Id: | 4 |
| Capacity Gallons: | 550 |
| UST Contents: | Not Reported |
| Other Content Info: | WASTE OIL |
| Reg Status: | REMOVED |
| Remove Close Date: | 1989-09-14 00:00:00 |
| Year Installed: | Not Reported |
| Pipe Type: | Not Reported |
| Delivery System: | Not Reported |
| Monitor Code: | 07 |
| UST Monitor Method: | SW TANK SW PRESSURE PIPE W/RESTRICTIVE LLD W/DAILY RECONCILIATION OR WEEKLY GAUGING: TANK AND PIPE TEST ANNUALLY |
| UST Name: | UNDERGROUND TANK 114834 T005 |
| Last Update: | 2012-11-02 14:17:38 |
| Permit Number: | 114834 |
| Tank Type: | SINGLE WALL |
| Additional Id: | 00005 |
| Capacity Gallons: | 550 |
| UST Contents: | Not Reported |
| Other Content Info: | WASTE OIL |
| Reg Status: | REMOVED |
| Remove Close Date: | 1989-09-14 00:00:00 |
| Year Installed: | Not Reported |
| Pipe Type: | Not Reported |
| Delivery System: | Not Reported |
| Monitor Code: | 90 |
| UST Monitor Method: | NO MONITORING ALTERNATIVE SELECTED. VERIFY AND ENTER MONITORING ALTERNATIVE DURING INSPECTION. |
| UST Name: | UNDERGROUND TANK 114834 T006 |
| Last Update: | 2012-11-02 14:17:38 |
| Permit Number: | 114834 |
| Tank Type: | DOUBLE WALL |
| Additional Id: | 6 DIESEL FUEL |
| Capacity Gallons: | 12000 |
| UST Contents: | DIESEL |
| Other Content Info: | DIESEL |
| Reg Status: | REMOVED |
| Remove Close Date: | 1999-05-27 00:00:00 |
| Year Installed: | 1989-01-01 00:00:00 |
| Pipe Type: | DOUBLE WALL |
| Delivery System: | PRESSURE |
| Monitor Code: | 19 |
| UST Monitor Method: | DW TANK DW PRESSURE PIPE W/ RESTRICTIVE LLD: INTERSTITIAL, PIPE TEST ANNUALLY |

**SLIC: State and tribal leaking storage tank lists**

| | |
|---|---|
| Region: | STATE |
| **Facility Status:** | **Completed - Case Closed** |
| Status Date: | 04/23/2003 |

**GREYHOUND LINES, 539 01ST AV, SAN DIEGO, CA 92101 (Continued)**

| | |
|---|---|
| Global Id: | T0608149139 |
| Lead Agency: | SAN DIEGO COUNTY LOP |
| Lead Agency Case Number: | H14834-002 |
| Latitude: | Not Reported |
| Longitude: | Not Reported |
| Case Type: | Cleanup Program Site |
| Case Worker: | KH |
| Local Agency: | SAN DIEGO COUNTY LOP |
| RB Case Number: | Not Reported |
| File Location: | Local Agency |
| Potential Media Affected: | Other Groundwater (uses other than drinking water) |
| Potential Contaminants of Concern: | Diesel |
| Site History: | Not Reported |
| Click here to access the California GeoTracker records for this facility: | http://www.web.edrnet.com/ordering/switchboard/redirect.aspx?s=GRR_CA_SLIC_ST&global_id=T0608149139 |

| LASH ELMER A<br>218 B, SAN DIEGO, CA, | | | 1008989157 |
|---|---|---|---|
| ▼ AA224 | WNW 1/10 - 1/3 | (895 ft. / 0.169 mi.) | Historical Gas Stations |
| | 9 ft. Lower Elevation | 54 ft. Above Sea Level | |

**Worksheet:**

**EDR Historical Auto Stations: Historical Gas Stations**

| | |
|---|---|
| Name: | LASH ELMER A |
| Year: | 1920 |
| Type: | AUTOMOBILE REPAIRING |
| Name: | AUTOMOTIVE REPAIR SHOP BENJ T CULLEN |
| Year: | 1920 |
| Type: | AUTOMOBILE REPAIRING |
| Name: | SINHUBER H F |
| Year: | 1921 |
| Type: | AUTOMOBILE REPAIRING |

| TRENVBLEE E A<br>137 ASH ST, SAN DIEGO, CA, | | | 1008999193 |
|---|---|---|---|
| ▲ W225 | NW 1/10 - 1/3 | (895 ft. / 0.169 mi.) | Historical Gas Stations |
| | 17 ft. Higher Elevation | 80 ft. Above Sea Level | |

**Worksheet:**

**EDR Historical Auto Stations: Historical Gas Stations**

| | |
|---|---|
| Name: | TRENVBLEE E A |
| Year: | 1952 |
| Type: | GASOLINE STATIONS |
| Name: | PULLMAN WALLY CHEVRON SERVICE |
| Year: | 1961 |
| Type: | GASOLINE STATIONS |

| FRONT & A ST GARAGE<br>1271 FRONT, SAN DIEGO, CA, | | | 1008989396 |
|---|---|---|---|
| ▼ T226 | WNW 1/10 - 1/3 | (895 ft. / 0.17 mi.) | Historical Gas Stations |
| | 3 ft. Lower Elevation | 60 ft. Above Sea Level | |

**Worksheet:**

**EDR Historical Auto Stations: Historical Gas Stations**

| | |
|---|---|
| Name: | FRONT & A ST GARAGE |
| Year: | 1920 |
| Type: | AUTOMOBILE REPAIRING |
| Name: | THOMA M G |
| Year: | 1930 |
| Type: | AUTOMOBILE REPAIRING |

| TERMINAL GARAGE<br>1017 FRONT, SAN DIEGO, CA, | | | 1008988968 |
|---|---|---|---|
| ▼ V227 | WSW 1/10 - 1/3 | (904 ft. / 0.171 mi.) | Historical Gas Stations |
| | 15 ft. Lower Elevation | 48 ft. Above Sea Level | |

**Worksheet:**

**EDR Historical Auto Stations: Historical Gas Stations**

| | |
|---|---|
| Name: | TERMINAL GARAGE |
| Year: | 1930 |
| Type: | AUTOMOBILE GARAGES |

MAP FINDINGS

| CROWDER LESTER<br>222 B, SAN DIEGO, CA, | | | 1008995825 |
|---|---|---|---|
| ▼ AA228 | WNW 1/10 - 1/3 | (907 ft. / 0.172 mi.) | Historical Gas Stations |
| | 9 ft. Lower Elevation | 54 ft. Above Sea Level | |

**Worksheet:**

**EDR Historical Auto Stations: Historical Gas Stations**

| | |
|---|---|
| Name: | REILLY S MOTOR SERVICE |
| Year: | 1933 |
| Type: | AUTOMOBILE REPAIRING |
| Name: | REILLY S MOTOR SERVICE |
| Year: | 1938 |
| Type: | AUTOMOBILE REPAIRING |
| Name: | CROWDER LESTER |
| Year: | 1943 |
| Type: | AUTOMOBILE REPAIRING |

MAP FINDINGS

| ANFANGAR BROS<br>912 6TH ST, SAN DIEGO, CA, | | | 1009127364 |
|---|---|---|---|
| ▼ Y229 | SE 1/10 - 1/3 | (912 ft. / 0.173 mi.) | Historical Dry Cleaners |
| | 4 ft. Lower Elevation | 59 ft. Above Sea Level | |

**Worksheet:**

**EDR Historical Cleaners: Historical Dry Cleaners**

| | |
|---|---|
| Name: | ANFANGAR BROS |
| Year: | 1927 |
| Type: | HAT CLEANERS AND BLOCKERS |

| PIKE O H<br>226 B, SAN DIEGO, CA, | | | 1009127011 |
|---|---|---|---|
| ▼ AA230 | WNW 1/10 - 1/3 | (916 ft. / 0.173 mi.) | Historical Dry Cleaners |
| | 10 ft. Lower Elevation | 53 ft. Above Sea Level | |

**Worksheet:**

**EDR Historical Cleaners: Historical Dry Cleaners**

| | |
|---|---|
| Name: | PIKE O H |
| Year: | 1927 |
| Type: | CLOTHES CLEANERS PRESSERS AND REPAIRERS |

MAP FINDINGS

| MC DONOUGH H L<br>1438 4TH AVE, SAN DIEGO, CA, | | | 1009127624 |
|---|---|---|---|
| ▲ Z231 | N 1/10 - 1/3 | (916 ft. / 0.173 mi.) | Historical Dry Cleaners |
| | 39 ft. Higher Elevation | 102 ft. Above Sea Level | |

**Worksheet:**

**EDR Historical Cleaners: Historical Dry Cleaners**

| | |
|---|---|
| Name: | MC DONOUGH H L |
| Year: | 1933 |
| Type: | CLOTHES PRESSERS AND CLEANERS |

MAP FINDINGS

| SOUTH BAY DOUGLAS SERVICE STATION<br>696 BROADWAY ST, SAN DIEGO, CA, | | 1008990283 |
|---|---|---|
| ▲ S232 | ESE 1/10 - 1/3 (920 ft. / 0.174 mi.) | Historical Gas Stations |
| | 5 ft. Higher Elevation 68 ft. Above Sea Level | |

**Worksheet:**

**EDR Historical Auto Stations: Historical Gas Stations**

| | |
|---|---|
| Name: | SOUTH BAY DOUGLAS SERVICE STATION |
| Year: | 1971 |
| Type: | GASOLINE STATIONS |

MAP FINDINGS

| DONOHOO M E MRS<br>231 B, SAN DIEGO, CA, | | | 1009128472 |
|---|---|---|---|
| ▼ AA233 | WNW 1/10 - 1/3 | (928 ft. / 0.176 mi.) | Historical Dry Cleaners |
| | 10 ft. Lower Elevation | 53 ft. Above Sea Level | |

**Worksheet:**

**EDR Historical Cleaners: Historical Dry Cleaners**

| | |
|---|---|
| Name: | DONOHOO M E MRS |
| Year: | 1943 |
| Type: | CLOTHES PRESSERS AND CLEANERS |

| STANDARD STATIONS INC<br>706 BROADWAY, SAN DIEGO, CA, | | | 1008999808 |
|---|---|---|---|
| ▲ AB234 | ESE 1/10 - 1/3 | (942 ft. / 0.178 mi.) | Historical Gas Stations |
| | 6 ft. Higher Elevation | 69 ft. Above Sea Level | |

**Worksheet:**

**EDR Historical Auto Stations: Historical Gas Stations**

| | |
|---|---|
| Name: | STANDARD STATIONS INC |
| Year: | 1956 |
| Type: | GASOLINE STATIONS |

| BILLINGS A W<br>902 1ST, SAN DIEGO, CA, | | | 1008989266 |
|---|---|---|---|
| ▼ AC235 | SW 1/10 - 1/3 | (945 ft. / 0.179 mi.) | Historical Gas Stations |
| | 22 ft. Lower Elevation | 41 ft. Above Sea Level | |

**Worksheet:**

**EDR Historical Auto Stations: Historical Gas Stations**

| | |
|---|---|
| Name: | BILLINGS A W |
| Year: | 1930 |
| Type: | GASOLINE AND OIL SERVICE STATIONS |

MAP FINDINGS

| CARTER A E<br>737 B, SAN DIEGO, CA, | | | 1008996988 |
|---|---|---|---|
| ▲ AD236 | ENE 1/10 - 1/3 | (946 ft. / 0.179 mi.) | Historical Gas Stations |
| | 30 ft. Higher Elevation | 93 ft. Above Sea Level | |

**Worksheet:**

**EDR Historical Auto Stations: Historical Gas Stations**

| | |
|---|---|
| Name: | CARTER A E |
| Year: | 1927 |
| Type: | GASOLINE AND OIL SERVICE STATIONS |

| FIRESTONE STORES<br>201-2357121 W BROADWAY, SAN DIEGO, CA, | | | 1008997389 |
|---|---|---|---|
| ▼ V237 | WSW 1/10 - 1/3 | (946 ft. / 0.179 mi.) | Historical Gas Stations |
| | 18 ft. Lower Elevation | 45 ft. Above Sea Level | |

**Worksheet:**

**EDR Historical Auto Stations: Historical Gas Stations**

| | |
|---|---|
| Name: | FIRESTONE STORES |
| Year: | 1943 |
| Type: | GASOLINE AND OIL SERVICE STATIONS |

| EWING J C<br>739 B, SAN DIEGO, CA, | | | 1008997385 |
|---|---|---|---|
| ▲ AD238 | ENE 1/10 - 1/3 | (954 ft. / 0.181 mi.) | Historical Gas Stations |
| | 30 ft. Higher Elevation | 93 ft. Above Sea Level | |

**Worksheet:**

**EDR Historical Auto Stations: Historical Gas Stations**

| | |
|---|---|
| Name: | EWING J C |
| Year: | 1943 |
| Type: | GASOLINE AND OIL SERVICE STATIONS |

MAP FINDINGS

| HAFELI PAUL<br>110 WEST E, SAN DIEGO, CA, | | | 1008989587 |
|---|---|---|---|
| ▼ AC239 | SW 1/10 - 1/3 | (961 ft. / 0.182 mi.) | Historical Gas Stations |
| | 22 ft. Lower Elevation | 41 ft. Above Sea Level | |

**Worksheet:**

**EDR Historical Auto Stations: Historical Gas Stations**

| | |
|---|---|
| Name: | HAFELI PAUL |
| Year: | 1920 |
| Type: | AUTOMOBILE REPAIRING |

MAP FINDINGS

| JACKSON & WATSON<br>742 C, SAN DIEGO, CA, | | | 1008996872 |
|---|---|---|---|
| ▲ X240 | E 1/10 - 1/3 | (967 ft. / 0.183 mi.) | Historical Gas Stations |
| | 13 ft. Higher Elevation | 76 ft. Above Sea Level | |

**Worksheet:**

**EDR Historical Auto Stations: Historical Gas Stations**

| | |
|---|---|
| Name: | JACKSON & WATSON |
| Year: | 1927 |
| Type: | GASOLINE AND OIL SERVICE STATIONS |

| COUNTY COURTHOUSE JCC-AOC #37-A1<br>220 W BROADWAY, SAN DIEGO, CA, 92101 | | S103986295 | |
|---|---|---|---|
| ▼ V241 | WSW 1/10 - 1/3 | (975 ft. / 0.185 mi.) | State and tribal leaking storage tank lists<br>State and tribal registered storage tank lists<br>Other Standard Environmental Records |
| | 17 ft. Lower Elevation | 46 ft. Above Sea Level | |

**Worksheet:**

**SWEEPS UST: State and tribal registered storage tank lists**

| | |
|---|---|
| Status: | Active |
| Comp Number: | 21022 |
| Number: | 9 |
| Board Of Equalization: | 44-022185 |
| Referral Date: | Not Reported |
| Action Date: | 06-26-92 |
| Created Date: | 02-29-88 |
| Owner Tank Id: | Not Reported |
| SWRCB Tank Id: | 37-000-021022-000001 |
| Tank Status: | A |
| Capacity: | 2000 |
| Active Date: | Not Reported |
| Tank Use: | M.V. FUEL |
| STG: | P |
| Content: | OTHER |
| Number Of Tanks: | 1 |

**SAN DIEGO CO. SAM: State and tribal leaking storage tank lists**

| | |
|---|---|
| Case Number: | H21022-001 |
| Agency: | DEH Site Assessment & Mitigation |
| **Funding:** | **XV** |
| Facility Type: | Complaint |
| Facility Status: | Closed Case |
| Date: | 1/8/2009 |
| Date Began: | 10/19/1990 |

**SAN DIEGO CO. HMMD: Other Standard Environmental Records**

| | |
|---|---|
| Facility Id: | 216071 |
| Business Type: | 6HK70 |
| EPA Id Number: | CAL000040283 |
| APN: | 533-517-01-00 |
| Last HMMD Inspection: | 04/24/2012 |
| Permit Status: | OPEN |
| Permit Expiration: | 07/31/2013 |
| Facility Owner: | JUDICIAL COUNCIL OF CALIFORNIA |
| Facility Address: | 2255 N ONTARIO ST #200 |
| Facility City: | Burbank |
| Facility State: | CA |
| Facility Zip: | 91504 |
| UST Owner: | Not Reported |

**COUNTY COURTHOUSE JCC-AOC #37-A1, 220 W BROADWAY, SAN DIEGO, CA 92101 (Continued)**

| | |
|---|---|
| Handle Regulated Hazmat: | Not Reported |
| Own Or Operate UST: | Not Reported |
| Subject To APSA: | Not Reported |
| Generate Haz Waste: | Y |
| Treat Haz Waste: | Not Reported |
| Generate Medical Waste: | Not Reported |

**UST:**

| | |
|---|---|
| UST Name: | UNDERGROUND TANK 121022 T001 |
| Last Update: | 2012-11-02 14:17:38 |
| Permit Number: | 216071 |
| Tank Type: | SINGLE WALL |
| Additional Id: | CH-1 DIESEL |
| Capacity Gallons: | 2000 |
| UST Contents: | DIESEL |
| Other Content Info: | DIESEL |
| Reg Status: | REMOVED |
| Remove Close Date: | 1998-08-28 00:00:00 |
| Year Installed: | Not Reported |
| Pipe Type: | SINGLE WALL |
| Delivery System: | SUCTION |
| Monitor Code: | 06 |
| UST Monitor Method: | SW TANK SW SUCTION PIPE W/DAILY RECONCILIATION OR WEEKLY GAUGING: TANK TEST ANNUAL (EXEMPT IF UST < 551 GAL), PIPE TEST TRIENNIALLY |

**Active Permits:**

| | |
|---|---|
| Facility Id: | 216071 |
| Update Date: | 11/02/2012 |
| Case Number: | 7757-83-7 |
| Name: | 2101 BOILER TREAT |
| Other Information: | SODIUM SULFITE |
| Material Waste: | Material |
| Hazardous Categories 1: | REACTIVE |
| Hazardous Categories 2: | ACUTE |

| | |
|---|---|
| Facility Id: | 216071 |
| Update Date: | 11/02/2012 |
| Case Number: | Not Reported |
| Name: | HYDRAULIC OIL |
| Other Information: | Not Reported |
| Material Waste: | Material |
| Hazardous Categories 1: | FIRE |
| Hazardous Categories 2: | Not Reported |

| | |
|---|---|
| Facility Id: | 216071 |
| Update Date: | 11/02/2012 |
| Case Number: | 7632-00-00 |
| Name: | 5305 - CLOSED TREAT NITRITE |
| Other Information: | SODIUM NITRITE |
| Material Waste: | Material |
| Hazardous Categories 1: | REACTIVE |

**COUNTY COURTHOUSE JCC-AOC #37-A1, 220 W BROADWAY, SAN DIEGO, CA 92101 (Continued)**

| | |
|---|---|
| Hazardous Categories 2: | ACUTE |
| Facility Id: | 216071 |
| Update Date: | 11/02/2012 |
| Case Number: | 68476-34-6 |
| Name: | DIESEL FUEL |
| Other Information: | DIESEL 32 (DYED) |
| Material Waste: | Material |
| Hazardous Categories 1: | FIRE |
| Hazardous Categories 2: | ACUTE |
| Facility Id: | 216071 |
| Update Date: | 11/02/2012 |
| Case Number: | 7664-93-9 |
| Name: | R-0687 SULFURIC ACID .12N |
| Other Information: | Not Reported |
| Material Waste: | Material |
| Hazardous Categories 1: | REACTIVE |
| Hazardous Categories 2: | ACUTE |
| Facility Id: | 216071 |
| Update Date: | 11/02/2012 |
| Case Number: | Not Reported |
| Name: | WASTE 151 ASBESTOS CONTAINING WASTE |
| Other Information: | Not Reported |
| Material Waste: | Waste |
| Hazardous Categories 1: | Not Reported |
| Hazardous Categories 2: | Not Reported |
| Facility Id: | 216071 |
| Update Date: | 11/02/2012 |
| Case Number: | Not Reported |
| Name: | WASTE 221 WASTE OIL & MIXED OIL |
| Other Information: | USED OIL HLD TO CNTY GARA |
| Material Waste: | Waste |
| Hazardous Categories 1: | Not Reported |
| Hazardous Categories 2: | Not Reported |
| Facility Id: | 216071 |
| Update Date: | 11/02/2012 |
| Case Number: | 100-37-8 |
| Name: | 3502 - CONDENSATE TREAT |
| Other Information: | Not Reported |
| Material Waste: | Material |
| Hazardous Categories 1: | REACTIVE |
| Hazardous Categories 2: | ACUTE |
| Facility Id: | 216071 |
| Update Date: | 11/02/2012 |
| Case Number: | Not Reported |
| Name: | WASTE 461 PAINT SLUDGE |
| Other Information: | Not Reported |
| Material Waste: | Waste |

**COUNTY COURTHOUSE JCC-AOC #37-A1, 220 W BROADWAY, SAN DIEGO, CA 92101 (Continued)**

| | |
|---|---|
| Hazardous Categories 1: | Not Reported |
| Hazardous Categories 2: | Not Reported |
| Facility Id: | 216071 |
| Update Date: | 11/02/2012 |
| Case Number: | 1310-73-2 |
| Name: | 1003 - BOILER TREAT |
| Other Information: | SODIUM HYDROXIDE |
| Material Waste: | Material |
| Hazardous Categories 1: | REACTIVE |
| Hazardous Categories 2: | EXTREMELY HAZARDOUS |

**Violations Active Permits:**

| | |
|---|---|
| Facility Id: | 216071 |
| Update Date: | 11/02/2012 |
| Inspection Date: | 04/24/2012 |
| Violation Code: | 6HV0237 |
| Violation: | U-WASTE STORED >1 YEAR ONSITE |
| Violation Citation: | The waste generator did not properly dispose of universal wastes within one year. CCR 66273.35(a) |
| Activity: | ACTIVE |
| Facility Id: | 216071 |
| Update Date: | 11/02/2012 |
| Inspection Date: | 04/24/2012 |
| Violation Code: | 6HV0225 |
| Violation: | ACCUMULATED HW>180 OR >270 DAYS |
| Violation Citation: | Accumulated waste too long (>180 or 270 days). 66262.34(d), CFR 262.34(e)&(f), &/or 25201(a) [>90 days for AHW waste] |
| Activity: | ACTIVE |
| Facility Id: | 216071 |
| Update Date: | 11/02/2012 |
| Inspection Date: | 04/24/2012 |
| Violation Code: | 6HV1015 |
| Violation: | EMPLOYEE TRAINING NOT ADEQUATE |
| Violation Citation: | Did not have adequate employee training program 2732 &/or 25504( c) |
| Activity: | ACTIVE |
| Facility Id: | 216071 |
| Update Date: | 11/02/2012 |
| Inspection Date: | 04/24/2012 |
| Violation Code: | 6HV0227 |
| Violation: | HAZWASTE TANK/CONTAINER W/O LABEL/DATE |
| Violation Citation: | Failed to properly label/date hazardous waste container &/or tank. 66262.34(f) |
| Activity: | ACTIVE |
| Facility Id: | 216071 |
| Update Date: | 11/02/2012 |
| Inspection Date: | 04/24/2012 |
| Violation Code: | 6HV0132 |
| Violation: | EPA ID NUMBER NOT OBTAINED/MAINTAINED |
| Violation Citation: | Generator of hazardous waste has not obtained/maintained an EPA identification number. CCR 66262.12(a) |

**COUNTY COURTHOUSE JCC-AOC #37-A1, 220 W BROADWAY, SAN DIEGO, CA 92101 (Continued)**

| | |
|---|---|
| Activity: | ACTIVE |
| Facility Id: | 216071 |
| Update Date: | 11/02/2012 |
| Inspection Date: | 04/24/2012 |
| Violation Code: | 6HV1018 |
| Violation: | INVENTORY INCOMPLETE/NOT AMENDED |
| Violation Citation: | Inventory not amended for 100% increase of hazardous material onsite or inventory is incomplete. 25509, 25510 |
| Activity: | ACTIVE |
| Facility Id: | 216071 |
| Update Date: | 11/02/2012 |
| Inspection Date: | 04/24/2012 |
| Violation Code: | 6HV0238 |
| Violation: | FAILED TO MANAGE UW IN A MANNER TO PREVE |
| Violation Citation: | Failed to manage UW in a manner to prevent release(s) to the environment. 66273.33 & 66273.33.5 |
| Activity: | ACTIVE |
| Facility Id: | 216071 |
| Update Date: | 11/02/2012 |
| Inspection Date: | 04/24/2012 |
| Violation Code: | 6HV0239 |
| Violation: | Failed to properly label or mark UW (non |
| Violation Citation: | Failed to properly label or mark US (non-CESQUWG). 66273.34 |
| Activity: | ACTIVE |
| Facility Id: | 216071 |
| Update Date: | 11/02/2012 |
| Inspection Date: | 04/24/2012 |
| Violation Code: | 6HV0229 |
| Violation: | HW CONTAINERS NOT INSPECTED WEEKLY |
| Violation Citation: | Failed to conduct weekly inspections. CFR 265.174 |
| Activity: | ACTIVE |
| Facility Id: | 216071 |
| Update Date: | 11/02/2012 |
| Inspection Date: | 04/24/2012 |
| Violation Code: | 6HV0304 |
| Violation: | WASTE DETERMINATION NOT MADE |
| Violation Citation: | Generator of a waste has not determined if that waste is a hazardous waste as defined by law. CCR 66262.11 & 66260.200( c) |
| Activity: | ACTIVE |

**SLIC: State and tribal leaking storage tank lists**



| | |
|---|---|
| Region: | STATE |
| **Facility Status:** | **Completed - Case Closed** |
| Status Date: | 01/08/2009 |
| Global Id: | T0608131219 |
| Lead Agency: | SAN DIEGO COUNTY LOP |
| Lead Agency Case Number: | H21022-001 |
| Latitude: | 32.717307 |

**COUNTY COURTHOUSE JCC-AOC #37-A1, 220 W BROADWAY, SAN DIEGO, CA 92101 (Continued)**

| | |
|---|---|
| Longitude: | -117.165182 |
| Case Type: | Cleanup Program Site |
| Case Worker: | VAP |
| Local Agency: | SAN DIEGO COUNTY LOP |
| RB Case Number: | Not Reported |
| File Location: | Local Agency |
| Potential Media Affected: | Under Investigation |
| Potential Contaminants of Concern: | Polychlorinated biphenyls (PCBs) |
| Site History: | Not Reported |
| Click here to access the California GeoTracker records for this facility: | http://www.web.edrnet.com/ordering/switchboard/redirect.aspx?s=GRR_CA_SLIC_ST&global_id=T0608131219 |

| SPP REAL ESTATE, INC<br>750 B ST, SAN DIEGO, CA, 921018114 | | S108407257 |
|---|---|---|
| ▲ AD242 | ENE 1/10 - 1/3 (977 ft. / 0.185 mi.) | State and tribal leaking storage tank lists |
| | 29 ft. Higher Elevation 92 ft. Above Sea Level | |

**Worksheet:**

**SAN DIEGO CO. SAM: State and tribal leaking storage tank lists**

| | |
|---|---|
| Case Number: | H24671-001 |
| Agency: | DEH Site Assessment & Mitigation |
| **Funding:** | **LOP - Federal Fund** |
| Facility Type: | Soils Only |
| Facility Status: | Closed Case |
| Date: | 4/11/1997 |
| Date Began: | 10/28/1986 |

**LUST: State and tribal leaking storage tank lists**

| | |
|---|---|
| Region: | STATE |
| Global Id: | T0607303114 |
| Latitude: | 32.718063 |
| Longitude: | -117.1579 |
| Case Type: | LUST Cleanup Site |
| Status: | Completed - Case Closed |
| Status Date: | 04/11/1997 |
| Lead Agency: | SAN DIEGO COUNTY LOP |
| Case Worker: | Not Reported |
| Local Agency: | Not Reported |
| RB Case Number: | 9UT87 |
| LOC Case Number: | H24671-001 |
| File Location: | Local Agency |
| Potential Media Affect: | Soil |
| Potential Contaminants of Concern: | Gasoline |
| Site History: | Not Reported |
| Click here to access the California GeoTracker records for this facility: | http://www.web.edrnet.com/ordering/switchboard/redirect.aspx?s=GRR_CA_LUST_ST&global_id=T0607303114 |

**Status History:**

| | |
|---|---|
| Global Id: | T0607303114 |
| Status: | Completed - Case Closed |
| Status Date: | 04/11/1997 |
| Global Id: | T0607303114 |
| Status: | Open - Case Begin Date |
| Status Date: | 10/28/1986 |

**Regulatory Activities:**

| | |
|---|---|
| Global Id: | T0607303114 |
| Action Type: | Other |
| Date: | 10/28/1986 |

**SPP REAL ESTATE, INC, 750 B ST, SAN DIEGO, CA 921018114 (Continued)**

| | |
|---|---|
| Action: | Leak Began |
| Global Id: | T0607303114 |
| Action Type: | ENFORCEMENT |
| Date: | 04/03/1997 |
| Action: | Closure/No Further Action Letter - #H24671-001 |
| Global Id: | T0607303114 |
| Action Type: | Other |
| Date: | 10/28/1986 |
| Action: | Leak Discovery |
| Global Id: | T0607303114 |
| Action Type: | Other |
| Date: | 10/28/1989 |
| Action: | Leak Stopped |
| Global Id: | T0607303114 |
| Action Type: | ENFORCEMENT |
| Date: | 12/12/1986 |
| Action: | Notice of Responsibility |
| Global Id: | T0607303114 |
| Action Type: | Other |
| Date: | 10/28/1986 |
| Action: | Leak Reported |

MAP FINDINGS

| POTTS L E MRS<br>836 4TH, SAN DIEGO, CA, | | | 1009124229 |
|---|---|---|---|
| ▼ U243 | S 1/10 - 1/3 | (1003 ft. / 0.19 mi.) | Historical Dry Cleaners |
| | 18 ft. Lower Elevation | 45 ft. Above Sea Level | |

**Worksheet:**

**EDR Historical Cleaners: Historical Dry Cleaners**

| | |
|---|---|
| Name: | POTTS L E MRS |
| Year: | 1920 |
| Type: | HAT CLEANERS |

| MARANTZ M R<br>961 7TH AVE, SAN DIEGO, CA, | | | 1009127524 |
|---|---|---|---|
| ▲ AB244 | SE 1/10 - 1/3 | (1005 ft. / 0.19 mi.) | Historical Dry Cleaners |
| | 2 ft. Higher Elevation | 65 ft. Above Sea Level | |

**Worksheet:**

**EDR Historical Cleaners: Historical Dry Cleaners**

| | |
|---|---|
| Name: | MARANTZ M R |
| Year: | 1943 |
| Type: | HAT CLEANERS AND BLOCKERS |

| CHEN LEE HAND LAUNDRY<br>1415 1ST AVE, SAN DIEGO, CA, | | | 1009128156 |
|---|---|---|---|
| ▲ W245 | NW 1/10 - 1/3 | (1006 ft. / 0.191 mi.) | Historical Dry Cleaners |
| | 17 ft. Higher Elevation | 80 ft. Above Sea Level | |

**Worksheet:**

**EDR Historical Cleaners: Historical Dry Cleaners**

| | |
|---|---|
| Name: | CHEN LEE HAND LAUNDRY |
| Year: | 1948 |
| Type: | LAUNDRIES-CHINESE |

MAP FINDINGS

| HANEY FRANK AUTOMOTIVE MAINTENANCE<br>1465 3RD AVE, SAN DIEGO, CA, | | | 1008997882 |
|---|---|---|---|
| ▲ 246 | N 1/10 - 1/3 | (1014 ft. / 0.192 mi.) | Historical Gas Stations |
| | 37 ft. Higher Elevation | 100 ft. Above Sea Level | |

**Worksheet:**

**EDR Historical Auto Stations: Historical Gas Stations**

| | |
|---|---|
| Name: | HANEY FRANK AUTOMOTIVE MAINTENANCE |
| Year: | 1961 |
| Type: | AUTOMOBILE REPAIRING |
| Name: | HANEY FRANK AUTOMOTIVE MAINTENANCE |
| Year: | 1966 |
| Type: | AUTOMOBILE REPAIRING |

MAP FINDINGS

| HANEY F R<br>1466 4TH AVE, SAN DIEGO, CA, | | | 1008996467 |
|---|---|---|---|
| ▲ Z247 | N 1/10 - 1/3 | (1018 ft. / 0.193 mi.) | Historical Gas Stations |
| | 46 ft. Higher Elevation | 109 ft. Above Sea Level | |

**Worksheet:**

**EDR Historical Auto Stations: Historical Gas Stations**

| | |
|---|---|
| Name: | WITTKOP L J |
| Year: | 1943 |
| Type: | GASOLINE AND OIL SERVICE STATIONS |
| Name: | HANEY F R |
| Year: | 1948 |
| Type: | AUTOMOBILE REPAIRING |

| CHOW SOO<br>953 7TH AVE, SAN DIEGO, CA, | | | 1009127346 |
|---|---|---|---|
| ▲ AB248 | SE 1/10 - 1/3 | (1020 ft. / 0.193 mi.) | Historical Dry Cleaners |
| | 2 ft. Higher Elevation | 65 ft. Above Sea Level | |

**Worksheet:**

**EDR Historical Cleaners: Historical Dry Cleaners**

| | |
|---|---|
| Name: | CHOW SOO |
| Year: | 1938 |
| Type: | LAUNDRIES CHINESE |

| FROLICHSTEIN S N<br>949 7TH ST, SAN DIEGO, CA, | | | 1009127404 |
|---|---|---|---|
| ▲ AB249 | SE 1/10 - 1/3 | (1021 ft. / 0.193 mi.) | Historical Dry Cleaners |
| | 2 ft. Higher Elevation | 65 ft. Above Sea Level | |

**Worksheet:**

**EDR Historical Cleaners: Historical Dry Cleaners**

| | |
|---|---|
| Name: | FROLICHSTEIN S N |
| Year: | 1927 |
| Type: | HAT CLEANERS AND BLOCKERS |

| TAI YICK<br>951 FRONT ST, SAN DIEGO, CA, | | | 1009127638 |
|---|---|---|---|
| ▼ V250 | WSW 1/10 - 1/3 | (1023 ft. / 0.194 mi.) | Historical Dry Cleaners |
| | 20 ft. Lower Elevation | 43 ft. Above Sea Level | |

**Worksheet:**

**EDR Historical Cleaners: Historical Dry Cleaners**

| | |
|---|---|
| Name: | CLAVERIE PIERRE |
| Year: | 1921 |
| Type: | LAUNDRIES |
| Name: | CLAVERIE FRANCH LAUNDRY |
| Year: | 1927 |
| Type: | LAUNDRIES STEAM |
| Name: | TAI YICK |
| Year: | 1933 |
| Type: | LAUNDRIES-CHINESE |

| QUON GORDON<br>266 B, SAN DIEGO, CA, | | | 1009127361 |
|---|---|---|---|
| ▼ AA251 | WNW 1/10 - 1/3 | (1025 ft. / 0.194 mi.) | Historical Dry Cleaners |
| | 12 ft. Lower Elevation | 51 ft. Above Sea Level | |

**Worksheet:**

**EDR Historical Cleaners: Historical Dry Cleaners**

| | |
|---|---|
| Name: | WESTERN DYE WORKS |
| Year: | 1921 |
| Type: | CLOTHES CLEANERS AND PRESSERS |
| Name: | QUON GORDON |
| Year: | 1938 |
| Type: | LAUNDRIES CHINESE |
| Name: | QUON GORDON |
| Year: | 1943 |
| Type: | LAUNDRIES CHINESE |

MAP FINDINGS

| KNUTSEN AUTOMOTIVE SERVICE<br>1468 4TH AVE, SAN DIEGO, CA, | | 1008997883 |
|---|---|---|
| ▲ Z252 | N 1/10 - 1/3 (1026 ft. / 0.194 mi.) | Historical Gas Stations |
| | 47 ft. Higher Elevation 110 ft. Above Sea Level | |

**Worksheet:**

**EDR Historical Auto Stations: Historical Gas Stations**

| | |
|---|---|
| Name: | KNUTSEN AUTOMOTIVE SERVICE |
| Year: | 1952 |
| Type: | AUTOMOBILE REPAIRING |

| ELDORADO CLEANERS<br>648 E ST, SAN DIEGO, CA, | | | 1009124334 |
|---|---|---|---|
| ▼ AE253 | SE 1/10 - 1/3 | (1030 ft. / 0.195 mi.) | Historical Dry Cleaners |
| | 3 ft. Lower Elevation | 60 ft. Above Sea Level | |

**Worksheet:**

**EDR Historical Cleaners: Historical Dry Cleaners**

| | |
|---|---|
| Name: | ELDORADO CLEANERS |
| Year: | 1971 |
| Type: | CLEANERS AND DYERS |

MAP FINDINGS

| LION CLEANERS<br>701 BROADWAY ST, SAN DIEGO, CA, | | | 1009124361 |
|---|---|---|---|
| ▲ AB254 | ESE 1/10 - 1/3 | (1034 ft. / 0.196 mi.) | Historical Dry Cleaners |
| | 5 ft. Higher Elevation | 68 ft. Above Sea Level | |

**Worksheet:**

**EDR Historical Cleaners: Historical Dry Cleaners**

| | |
|---|---|
| Name: | LION CLEANERS |
| Year: | 1971 |
| Type: | CLEANERS AND DYERS |

MAP FINDINGS

| WHEELER S KEN UNION SERVICE<br>701 BROADWAY AVE, SAN DIEGO, CA, | | | 1008999868 |
|---|---|---|---|
| ▲ AB255 | ESE 1/10 - 1/3 | (1034 ft. / 0.196 mi.) | Historical Gas Stations |
| | 5 ft. Higher Elevation | 68 ft. Above Sea Level | |

**Worksheet:**

**EDR Historical Auto Stations: Historical Gas Stations**

| | |
|---|---|
| Name: | WHEELER S KEN UNION SERVICE |
| Year: | 1956 |
| Type: | GASOLINE STATIONS |

MAP FINDINGS

| HAFELI P H<br>943 FRONT, SAN DIEGO, CA, | | | 1008988949 |
|---|---|---|---|
| ▼ AF256 | WSW 1/10 - 1/3 | (1036 ft. / 0.196 mi.) | Historical Gas Stations |
| | 20 ft. Lower Elevation | 43 ft. Above Sea Level | |

**Worksheet:**

**EDR Historical Auto Stations: Historical Gas Stations**

| | |
|---|---|
| Name: | HAFELI P H |
| Year: | 1930 |
| Type: | AUTOMOBILE GARAGES |

MAP FINDINGS

| KOMINS SAML<br>825 4TH AVE, SAN DIEGO, CA, | | | 1009128045 |
|---|---|---|---|
| ▼ AG257 | S 1/10 - 1/3 | (1044 ft. / 0.198 mi.) | Historical Dry Cleaners |
| | 18 ft. Lower Elevation | 45 ft. Above Sea Level | |

**Worksheet:**

**EDR Historical Cleaners: Historical Dry Cleaners**

| | |
|---|---|
| Name: | KOMINS SAML |
| Year: | 1943 |
| Type: | CLOTHES PRESSERS AND CLEANERS |

| TAILORED LADY THE<br>936 7TH AVE, SAN DIEGO, CA, | | | 1009127913 |
|---|---|---|---|
| ▲ AB258 | SE 1/10 - 1/3 | (1045 ft. / 0.198 mi.) | Historical Dry Cleaners |
| | 1 ft. Higher Elevation | 64 ft. Above Sea Level | |

**Worksheet:**

**EDR Historical Cleaners: Historical Dry Cleaners**

| | |
|---|---|
| Name: | TAILORED LADY THE |
| Year: | 1948 |
| Type: | CLOTHES PRESSERS AND CLEANERS |

MAP FINDINGS

| | | | |
|---|---|---|---|
| 835 5TH AVE<br>835 5TH AVE, SAN DIEGO, CA, 92101 | | 1015651795 | |
| ▼ Y259 | SSE 1/10 - 1/3 | (1047 ft. / 0.198 mi.) | Historical Gas Stations |
| | 12 ft. Lower Elevation | 51 ft. Above Sea Level | |

**Worksheet:**

**EDR Historical Auto Stations: Historical Gas Stations**

| | |
|---|---|
| Name: | SAN DIEGO AUTOMOTIVE |
| Year: | 2004 |
| Address: | 835 5TH AVE |

| FAIOLA E G<br>866 6TH AVE, SAN DIEGO, CA, | | | 1009128475 |
|---|---|---|---|
| ▼ Y260 | SSE 1/10 - 1/3 | (1050 ft. / 0.199 mi.) | Historical Dry Cleaners |
| | 6 ft. Lower Elevation | 57 ft. Above Sea Level | |

**Worksheet:**

**EDR Historical Cleaners: Historical Dry Cleaners**

| | |
|---|---|
| Name: | FAIOLA E G |
| Year: | 1943 |
| Type: | CLOTHES PRESSERS AND CLEANERS |

MAP FINDINGS

| K & J SELF-SERVICE LAUNDRY<br>1428 1ST AVE, SAN DIEGO, CA, | | 1009127727 |
|---|---|---|
| ▲ AH261 | NW 1/10 - 1/3 (1053 ft. / 0.2 mi.) | Historical Dry Cleaners |
| | 16 ft. Higher Elevation 79 ft. Above Sea Level | |

**Worksheet:**

**EDR Historical Cleaners: Historical Dry Cleaners**

| | |
|---|---|
| Name: | IDEAL HAND LAUNDRY |
| Year: | 1933 |
| Type: | LAUNDRIES-HAND |
| Name: | SCRUGGS CLARA E |
| Year: | 1943 |
| Type: | LAUNDRIES HAND |
| Name: | K & J SELF-SERVICE LAUNDRY |
| Year: | 1961 |
| Type: | LAUNDRIES-SELF SERVE |

MAP FINDINGS

| 707 BROADWAY<br>707 BROADWAY, SAN DIEGO, CA, 92101 | | | 1015609185 |
|---|---|---|---|
| ▲ AB262 | ESE 1/10 - 1/3 | (1068 ft. / 0.202 mi.) | Historical Gas Stations |
| | 5 ft. Higher Elevation | 68 ft. Above Sea Level | |

**Worksheet:**

**EDR Historical Auto Stations: Historical Gas Stations**

| | |
|---|---|
| Name: | RADIATOR EXPRESS |
| Year: | 2010 |
| Address: | 707 BROADWAY |

MAP FINDINGS

| HANDI DANDI<br>670 E ST, SAN DIEGO, CA, | | | 1009124450 |
|---|---|---|---|
| ▼ AE263 | SE 1/10 - 1/3 | (1070 ft. / 0.203 mi.) | Historical Dry Cleaners |
| | 3 ft. Lower Elevation | 60 ft. Above Sea Level | |

**Worksheet:**

**EDR Historical Cleaners: Historical Dry Cleaners**

| | |
|---|---|
| Name: | HANDI DANDI |
| Year: | 1971 |
| Type: | LAUNDRIES SELF SERVE |

MAP FINDINGS

| BYRD J W<br>750 BROADWAY ESCONDIDO, SAN DIEGO, CA, | | | 1008995472 |
|---|---|---|---|
| ▲ AB264 | ESE 1/10 - 1/3 | (1087 ft. / 0.206 mi.) | Historical Gas Stations |
| | 9 ft. Higher Elevation | 72 ft. Above Sea Level | |

**Worksheet:**

**EDR Historical Auto Stations: Historical Gas Stations**

| | |
|---|---|
| Name: | BYRD J W |
| Year: | 1933 |
| Type: | GASOLINE AND OIL SERVICE STATIONS |

MAP FINDINGS

| 1447 6TH AVE<br>1447 6TH AVE, SAN DIEGO, CA, 92101 | | | 1015229601 |
|---|---|---|---|
| ▲ AI265 | NNE 1/10 - 1/3 | (1098 ft. / 0.208 mi.) | Historical Gas Stations |
| | 75 ft. Higher Elevation | 138 ft. Above Sea Level | |

**Worksheet:**

**EDR Historical Auto Stations: Historical Gas Stations**

| | |
|---|---|
| Name: | BRAKE WORLD |
| Year: | 1999 |
| Address: | 1447 6TH AVE |

MAP FINDINGS

| HAFELI P H<br>910 FRONT, SAN DIEGO, CA, | | | 1008988948 |
|---|---|---|---|
| ▼ AC266 | SW 1/10 - 1/3 | (1112 ft. / 0.211 mi.) | Historical Gas Stations |
| | 22 ft. Lower Elevation | 41 ft. Above Sea Level | |

**Worksheet:**

**EDR Historical Auto Stations: Historical Gas Stations**

| | |
|---|---|
| Name: | HAFELI P H |
| Year: | 1930 |
| Type: | AUTOMOBILE GARAGES |

| CHEN LEE LAUNDRY<br>1451 1ST AVE, SAN DIEGO, CA, | | | 1009128887 |
|---|---|---|---|
| ▲ AH267 | NNW 1/10 - 1/3 | (1115 ft. / 0.211 mi.) | Historical Dry Cleaners |
| | 16 ft. Higher Elevation | 79 ft. Above Sea Level | |

**Worksheet:**

**EDR Historical Cleaners: Historical Dry Cleaners**

| | |
|---|---|
| Name: | CHEN LEE LAUNDRY |
| Year: | 1961 |
| Type: | LAUNDRIES |

MAP FINDINGS

| VIRGIL S AUTO REPAIR<br>1241 UNION ST, SAN DIEGO, CA, | | | 1008997680 |
|---|---|---|---|
| ▼ AA268 | WNW 1/10 - 1/3 | (1121 ft. / 0.212 mi.) | Historical Gas Stations |
| | 11 ft. Lower Elevation | 52 ft. Above Sea Level | |

**Worksheet:**

**EDR Historical Auto Stations: Historical Gas Stations**

| | |
|---|---|
| Name: | MOELLER H W |
| Year: | 1938 |
| Type: | AUTOMOBILE REPAIRING |
| Name: | PIONEER AUTO BODY & RADIATOR WORKS |
| Year: | 1943 |
| Type: | AUTOMOBILE REPAIRING |
| Name: | PIONEER AUTO & RADIATOR WORKS |
| Year: | 1948 |
| Type: | AUTOMOBILE REPAIRING |
| Name: | VIRGIL S AUTO REPAIR |
| Year: | 1952 |
| Type: | AUTOMOBILE REPAIRING |

| ENCO SERVICE STATION<br>696 E ST, SAN DIEGO, CA, | | | 1008989845 |
|---|---|---|---|
| ▼ AE269 | SE 1/10 - 1/3 | (1121 ft. / 0.212 mi.) | Historical Gas Stations |
| | 2 ft. Lower Elevation | 61 ft. Above Sea Level | |

**Worksheet:**

**EDR Historical Auto Stations: Historical Gas Stations**

| | |
|---|---|
| Name: | ENCO SERVICE STATION |
| Year: | 1971 |
| Type: | GASOLINE STATIONS |

MAP FINDINGS

| MC INTYRE C C<br>840 1ST AVE, SAN DIEGO, CA, | | | 1008996662 |
|---|---|---|---|
| ▼ AC270 | SW 1/10 - 1/3 | (1123 ft. / 0.213 mi.) | Historical Gas Stations |
| | 25 ft. Lower Elevation | 38 ft. Above Sea Level | |

**Worksheet:**

**EDR Historical Auto Stations: Historical Gas Stations**

| | |
|---|---|
| Name: | MC INTYRE C C |
| Year: | 1933 |
| Type: | AUTOMOBILE REPAIRING |
| Name: | MISSION GARAGE MECHANICAL REPAIR |
| Year: | 1961 |
| Type: | AUTOMOBILE REPAIRING |
| Name: | MISSION GARAGE MECHANICAL REPAIR |
| Year: | 1966 |
| Type: | AUTOMOBILE REPAIRING |

MAP FINDINGS

| TURNER BRAKE AND CLUTCH SERVICE<br>1148 UNION ST, SAN DIEGO, CA, | | | 1008997195 |
|---|---|---|---|
| ▼ AJ271 | W 1/10 - 1/3 | (1123 ft. / 0.213 mi.) | Historical Gas Stations |
| | 16 ft. Lower Elevation | 47 ft. Above Sea Level | |

**Worksheet:**

**EDR Historical Auto Stations: Historical Gas Stations**

| | |
|---|---|
| Name: | BARTLETT C P |
| Year: | 1943 |
| Type: | AUTOMOBILE REPAIRING |
| Name: | DUNCAN H E |
| Year: | 1943 |
| Type: | AUTOMOBILE REPAIRING |
| Name: | TURNER BRAKE & CLUTCH SERVICE |
| Year: | 1943 |
| Type: | AUTOMOBILE REPAIRING |
| Name: | TURNER BRAKE AND CLUTCH SERVICE |
| Year: | 1948 |
| Type: | AUTOMOBILE REPAIRING |

MAP FINDINGS

| TURNER BRAKE & CLUTCH SERVICE<br>1146 UNION ST, SAN DIEGO, CA, | | | 1008996107 |
|---|---|---|---|
| ▼ AJ272 | W 1/10 - 1/3 | (1123 ft. / 0.213 mi.) | Historical Gas Stations |
| | 16 ft. Lower Elevation | 47 ft. Above Sea Level | |

**Worksheet:**

**EDR Historical Auto Stations: Historical Gas Stations**

| | |
|---|---|
| Name: | BOLES S L |
| Year: | 1938 |
| Type: | AUTOMOBILE REPAIRING |
| Name: | TURNER BRAKE & CLUTCH SERVICE |
| Year: | 1952 |
| Type: | AUTOMOBILE REPAIRING |

MAP FINDINGS

| BRABAZON E C<br>840 1ST, SAN DIEGO, CA, | | | 1008989258 |
|---|---|---|---|
| ▼ AC273 | SW 1/10 - 1/3 | (1125 ft. / 0.213 mi.) | Historical Gas Stations |
| | 25 ft. Lower Elevation | 38 ft. Above Sea Level | |

**Worksheet:**

**EDR Historical Auto Stations: Historical Gas Stations**

| | |
|---|---|
| Name: | BRABAZON E C |
| Year: | 1930 |
| Type: | AUTOMOBILE REPAIRING |

MAP FINDINGS

| COUNTY OF SAN DIEGO<br>1251 UNION ST, SAN DIEGO, CA, 921013605 | | | S103472132 |
|---|---|---|---|
| ▼ AK274 | WNW 1/10 - 1/3 | (1126 ft. / 0.213 mi.) | State and tribal leaking storage tank lists<br>State and tribal registered storage tank lists<br>Other Standard Environmental Records |
| | 10 ft. Lower Elevation | 53 ft. Above Sea Level | |

**Worksheet:**

**SWEEPS UST: State and tribal registered storage tank lists**

| | |
|---|---|
| Status: | Active |
| Comp Number: | 14741 |
| Number: | 9 |
| Board Of Equalization: | 44-022109 |
| Referral Date: | Not Reported |
| Action Date: | 06-26-92 |
| Created Date: | 02-29-88 |
| Owner Tank Id: | Not Reported |
| SWRCB Tank Id: | 37-000-014741-000001 |
| Tank Status: | A |
| Capacity: | 6000 |
| Active Date: | Not Reported |
| Tank Use: | M.V. FUEL |
| STG: | P |
| Content: | REG UNLEADED |
| Number Of Tanks: | 3 |

| | |
|---|---|
| Status: | Active |
| Comp Number: | 14741 |
| Number: | 9 |
| Board Of Equalization: | 44-022109 |
| Referral Date: | Not Reported |
| Action Date: | 06-26-92 |
| Created Date: | 02-29-88 |
| Owner Tank Id: | Not Reported |
| SWRCB Tank Id: | 37-000-014741-000002 |
| Tank Status: | A |
| Capacity: | 6000 |
| Active Date: | Not Reported |
| Tank Use: | M.V. FUEL |
| STG: | P |
| Content: | REG UNLEADED |
| Number Of Tanks: | Not Reported |

| | |
|---|---|
| Status: | Active |
| Comp Number: | 14741 |
| Number: | 9 |
| Board Of Equalization: | 44-022109 |
| Referral Date: | Not Reported |
| Action Date: | 06-26-92 |
| Created Date: | 02-29-88 |
| Owner Tank Id: | Not Reported |

**COUNTY OF SAN DIEGO, 1251 UNION ST, SAN DIEGO, CA 921013605 (Continued)**

| | |
|---|---|
| SWRCB Tank Id: | 37-000-014741-000003 |
| Tank Status: | A |
| Capacity: | 280 |
| Active Date: | Not Reported |
| Tank Use: | PETROLEUM |
| STG: | W |
| Content: | Not Reported |
| Number Of Tanks: | Not Reported |

**SAN DIEGO CO. SAM: State and tribal leaking storage tank lists**

| | |
|---|---|
| Case Number: | H14741-001 |
| Agency: | DEH Site Assessment & Mitigation |
| **Funding:** | **LOP - State Fund** |
| Facility Type: | GW With No Beneficial Use Designation |
| Facility Status: | Remedial Investigation |
| Date: | 7/1/1999 |
| Date Began: | 9/8/1998 |

**LUST: State and tribal leaking storage tank lists**

| | |
|---|---|
| Region: | STATE |
| Global Id: | T0607302496 |
| Latitude: | 32.7182653 |
| Longitude: | -117.1654176 |
| Case Type: | LUST Cleanup Site |
| Status: | Completed - Case Closed |
| Status Date: | 06/13/2013 |
| Lead Agency: | SAN DIEGO COUNTY LOP |
| Case Worker: | NS |
| Local Agency: | SAN DIEGO COUNTY LOP |
| RB Case Number: | 9UT3729 |
| LOC Case Number: | H14741-001 |
| File Location: | Local Agency |
| Potential Media Affect: | Other Groundwater (uses other than drinking water) |
| Potential Contaminants of Concern: | Gasoline |
| Site History: | The Site is located at 1251 Union Street, San Diego, California. The Site consists of a service station and repair shop operated by the County of San Diego for County Vehicles. One building is located onsite containing the office and vehicle mai ntenance facility. A fueling station is situated north of the building. County Vehicle parking areas are located north, south and east of the facility building. The Site is located on the southeast corner of Union & A Streets in Downtown San Diego. Three USTs, associated piping and fuel dispensers have been removed from the Site. Two USTs were removed from the western portion of the Site and one UST was removed from the eastern portion of the Site in September, 1998. The Site was restored |

**COUNTY OF SAN DIEGO, 1251 UNION ST, SAN DIEGO, CA 921013605 (Continued)**

with one new UST, fuel dispenser and associated piping in the western portion of the Site to supply gasoline for County vehicles. The Site is currently open and fully operational. Land use is not expected to change in the foreseeable future. Preliminary soil sampling was conducted at the Site on September 3, 1998 in an attempt to assess subsurface soil conditions at the Site prior to UST exposure activities. Preliminary sampling consisted of the collection of seven so il samples at locations north of the dispenser island (adjacent to east UST remote fill) and beneath the fuel dispensers. Pot-holing was conducted utilizing a trackhoe, and samples were obtained from the trackhoe bucket. Soil samples were collected in laboratory supplied glass containers and delivered, under chain-of-custody to a mobile laboratory on site for analysis. Preliminary soil samples were analyzed for total petroleum hydrocarbons (TPH) gasoline and diesel range using EPA Method 8015. On September 8, 1998 two 6,000-gallon gasoline USTs and one 300-gallon waste oil UST were removed form the Site. The location of these former USTs are noted on Figure 2. The gasoline USTs consisted of single-walled steel and supplied unleaded gasoline for County Vehicles. The waste oil UST consisted of single-walled steel and was utilized to store waste oil generated from the County maintenance facility. The gasoline USTs maintained associated piping connecting the tanks to adjacent fuel dispensers, vent lines and remote fill ports. The waste oil UST maintained associated piping connecting the tank to a vent line and a remote fill port, which was located directly above the tank and emptied into the tank by gravity feed. Bums & McDonnell of San Diego, California in accordance with SD-DEH guidelines, accomplished the UST, associated piping and fuel dispenser removals for the County of San Diego. San Diego County and the City of San Diego Fire Department conducted oversight for the UST removal process. Bums & McDonnell prepared a UST closure report for the Site, dated November 6, 1998. Soil samples were collected on September 8, 1998, after the removal of the USTs, under the direct supervision of the County inspector. Soil samples were collected from the bucket of the trackhoe and placed in laboratory-supplied glass containers. Four soil samples were collected from the floor of the gasoline UST excavation within native soil at depths of 16 feet bgs. Soil samples were collected

**COUNTY OF SAN DIEGO, 1251 UNION ST, SAN DIEGO, CA 921013605 (Continued)**

from beneath the east and west ends of the former tank locations (Figure 2). Two soil samples were obtained from the floor of the waste oil UST excavation within native soil at depths of 10 feet bgs (Figure 2). Soil samples were collected from beneath the north and south ends of the former tank location. Two soil samples were obtained from approximately 3 feet bgs at two locations beneath the former dispenser piping. Soil samples collected from beneath the gasoline USTs and dispenser piping were analyzed for total petroleum hydrocarbons (TPH) by California Department of Health Services (DOHS) Method. The sample indicating the highest TPH result was additionally analyzed for methyl-tertiary-butyl ether (MtBE) using EPA Method 8260, benzene, toluene, ethylbenzene and xylenes (BTEX) using EPA Method 8020 and total lead using EPA Method 3050/60 I 0. Soil samples collected from beneath the waste oil UST excavation were analyzed for total recoverable petroleum hydrocarbons (TRPH) by EPA 418.1. The sample indicating the highest TPH result was additionally analyzed for volatile organic compounds (VOCs) using EPA Method 8260, metals using EPA Method 3050/6010, polychlorinated biphenols (PCBs) using EPA Method 8080 and organic lead using EPA Method DHS17420. Approximately 225 cubic yards of soil backfill material were excavated and removed from the gasoline UST excavation. The former backfill material consisted of poorly graded fine sand. Petroleum hydrocarbon-impacted soil was observed during the gasoline UST excavation. On September 8, 1998 seven soil samples were collected from various locations within the stockpile to characterize the soil for disposal. The soil samples were obtained as per the SAM requirements. On September 16, 1998 approximately 225 cubic yards of petroleum hydrocarbonimpacted soil excavated from the former gasoline UST excavation were removed from the Site and transported to Candelaria Environmental Company Biotreatment Facility in Anza, California for disposal. Soil was transported under non-hazardous materials hauling manifests. On September 8 and 10, 1998 six samples were obtained from the base and side walls of the waste oil excavation. Samples were collected in attempt to assess the extent of petroleum hydrocarbon-impacted soil. Samples were analyzed for TRPH. The sample indicating the highest TRPH result was additionally analyzed for VOCs and metals. On September 16, 1998, at the request

**COUNTY OF SAN DIEGO, 1251 UNION ST, SAN DIEGO, CA 921013605 (Continued)**

of the County of San Diego, ten soil samples were obtained from the base and side walls of the gasoline UST excavation. Samples were collected in an attempt to assess the extent of petroleum hydrocarbon-impacted soil. concentration of 25 mg/kg and an arsenic concentration of 1.5 mg/kg. On October 13, 14 and 15, 2004, Gradient was on site to observe the drilling of three (3) soil borings. The field investigation was conducted at the Site in the area of the existing USTs and associated fuel dispensers. Each soil boring was advanced by hollow stem auger, which was steam cleaned prior to use and between boreholes. All san1pling equipment was decontaminated between sample locations by washing with a laboratory grade detergent, rinsed with potable water and then final rinsed with distilled water. The three (3) soil borings were converted to groundwater monitoring wells designated as MW - I, M W-2 and MW-3. The boring and well locations are shown on Figures 3. Each monitoring well was constructed of 4-inch diameter schedule 40 PVC pIpe. All three monitoring wells were drilled to a depth ranging between 58 and 60 feet bgs. Monitoring well MW-I was completed with 38 feet of blank casing over 20 feet of 0.020-inch screened casing. Monitoring well MW-2 was completed with 40 feet of blank casing over 20 feet of 0.020-inch screened casing. Monitoring well MW-3 was completed with 39 feet of blank casing over 21 feet of 0.020-inch screened casing. The annular space surrounding the monitoring wells were filled with No.3 quartz sand to a point approximately 2 feet above the screened interval. Following the placement of the sand pack and prior to placing in the hydrated bentonite seal, the well was surged with a surge block for approximately 15 minutes, or until the sand pack had settled. More sand was then added to 2 feet above the screened interval prior to completion of the well. A hydrated bentonite seal was placed from 3 feet below grade to the top of sand (approximately 2 above the screened interval). The well assemblage was completed with a flush grade, traffic resistant, water-tight well box cemented into place at grade, and was secured with a locking, water-tight well cap. It should be noted that according to the SD-DEH workplan approval letter dated June 8, 2004 threeadditional soil borings were to be drilled to a depth of 10 feet below non-detectable petroleum hydrocarbon impacted soil for possible laboratory analysis. Based

**COUNTY OF SAN DIEGO, 1251 UNION ST, SAN DIEGO, CA 921013605 (Continued)**

upon no visual or olfactory evidence of contamination in the three (3) monitoring wells installed to date the additional soil borings were not drilled during the field investigation. The prevIous UST removal and investigation indicate the pavement at the site is underlain by loose sand to a depth of approximately 2.0 feet bgs. This sand is likely imported fill material. The sand is underlain by brown silty clay to a depth of approximately 16 feet bgs. The silty clay is lUlderiain by brown si lt with trace clay. The brown silt was the deepest lithologic unit encOlUltered and extended to 19.5 feet bgs. The entire UST system, i.e., tank and product line, are within the brown silty clay. According to the field investigation performed in October 2004, the soil at the Site consists of fill from growld surface to approximately 10 feet bgs underlain by quaternary baypoint fornlation to the total depth of drilling achieved (approximately 60 feet bgs). The Site is located within the Linbergh Hydrologic Subarea of the Pueblo San Diego Hydrologic Unit. There are no beneficial or potential beneficial uses for groundwater listed in the Basin Plan for the Linbergh Hydrologic Subarea. The closest surface water to the Site is San Diego Bay, located approximately 2,500 feet to the west. Surface drainage at the Site is west to Union Street and to the south offsite. The depth to groundwater in the wells on October 22, 2004 ranged from 46.81 to 49.06 feet bgs. Groundwater elevation measurements are presented in Table 1. A groundwater elevation contour map for the October 22, 2004 sampling event is presented as Figure 4. As indicated on Figure 4, the groundwater is interpreted to flow in a southwesterly direction. The calculated hydraulic gradient is 0.0009 foot-per-foot (flJft.) .

| | |
|---|---|
| Click here to access the California GeoTracker records for this facility: | http://www.web.edrnet.com/ordering/switchboard/redirect.aspx?s=GRR_CA_LUST_ST&global_id=T0607302496 |

**Contact:**

| | |
|---|---|
| Global Id: | T0607302496 |
| Contact Type: | Local Agency Caseworker |
| Contact Name: | NASSER SIONIT |
| Organization Name: | SAN DIEGO COUNTY LOP |
| Address: | P.O. Box 129261 |
| City: | San Diego |
| Email: | nasser.sionit@sdcounty.ca.gov |
| Phone Number: | Not Reported |

**Status History:**

**COUNTY OF SAN DIEGO, 1251 UNION ST, SAN DIEGO, CA 921013605 (Continued)**

| | |
|---|---|
| Global Id: | T0607302496 |
| Status: | Open - Site Assessment |
| Status Date: | 07/08/2009 |
| Global Id: | T0607302496 |
| Status: | Completed - Case Closed |
| Status Date: | 06/13/2013 |
| Global Id: | T0607302496 |
| Status: | Open - Case Begin Date |
| Status Date: | 09/08/1998 |
| Global Id: | T0607302496 |
| Status: | Open - Remediation |
| Status Date: | 07/01/1999 |

**Regulatory Activities:**

| | |
|---|---|
| Global Id: | T0607302496 |
| Action Type: | Other |
| Date: | 09/08/1998 |
| Action: | Leak Began |
| Global Id: | T0607302496 |
| Action Type: | ENFORCEMENT |
| Date: | 09/20/2007 |
| Action: | Technical Correspondence / Assistance / Other |
| Global Id: | T0607302496 |
| Action Type: | ENFORCEMENT |
| Date: | 12/08/2010 |
| Action: | Technical Correspondence / Assistance / Other |
| Global Id: | T0607302496 |
| Action Type: | Other |
| Date: | 09/08/1998 |
| Action: | Leak Discovery |
| Global Id: | T0607302496 |
| Action Type: | REMEDIATION |
| Date: | 09/08/1998 |
| Action: | Excavation |
| Global Id: | T0607302496 |
| Action Type: | ENFORCEMENT |
| Date: | 11/10/2011 |
| Action: | Technical Correspondence / Assistance / Other |
| Global Id: | T0607302496 |
| Action Type: | Other |
| Date: | 09/08/1998 |
| Action: | Leak Stopped |
| Global Id: | T0607302496 |
| Action Type: | ENFORCEMENT |

**COUNTY OF SAN DIEGO, 1251 UNION ST, SAN DIEGO, CA 921013605 (Continued)**

| | |
|---|---|
| Date: | 10/01/1998 |
| Action: | Notice of Responsibility |
| Global Id: | T0607302496 |
| Action Type: | ENFORCEMENT |
| Date: | 02/21/2012 |
| Action: | Letter - Notice |
| Global Id: | T0607302496 |
| Action Type: | Other |
| Date: | 09/10/1998 |
| Action: | Leak Reported |
| Global Id: | T0607302496 |
| Action Type: | RESPONSE |
| Date: | 10/25/2012 |
| Action: | Risk Assessment Report |
| Global Id: | T0607302496 |
| Action Type: | ENFORCEMENT |
| Date: | 06/13/2013 |
| Action: | Closure/No Further Action Letter |
| Global Id: | T0607302496 |
| Action Type: | ENFORCEMENT |
| Date: | 02/13/2013 |
| Action: | Letter - Notice |
| Global Id: | T0607302496 |
| Action Type: | ENFORCEMENT |
| Date: | 07/14/2009 |
| Action: | Letter - Notice |
| Global Id: | T0607302496 |
| Action Type: | RESPONSE |
| Date: | 10/13/2011 |
| Action: | Other Workplan - Regulator Responded |

**LUST REG 9:**

| | |
|---|---|
| Region: | 9 |
| Status: | Preliminary site assessment underway |
| Case Number: | 9UT3729 |
| Local Case: | H14741-001 |
| Substance: | Gasoline |
| Qty Leaked: | 0 |
| Abate Method: | Not Reported |
| Local Agency: | San Diego |
| How Found: | Other Means |
| How Stopped: | Other Means |
| Source: | Piping |
| Cause: | Overfill |
| Lead Agency: | Local Agency |

**COUNTY OF SAN DIEGO, 1251 UNION ST, SAN DIEGO, CA 921013605 (Continued)**

| | |
|---|---|
| Case Type: | Other ground water affected |
| Date Found: | 09/08/1998 |
| Date Stopped: | 09/08/1998 |
| Confirm Date: | / / |
| Submit Workplan: | Not Reported |
| Prelim Assess: | 09/10/1998 |
| Desc Pollution: | Not Reported |
| Remed Plan: | / / |
| Remed Action: | Not Reported |
| Began Monitor: | Not Reported |
| Release Date: | 09/10/1998 |
| Enforce Date: | Not Reported |
| Closed Date: | Not Reported |
| Enforce Type: | Not Reported |
| Pilot Program: | LOP |
| Basin Number: | 908.21 |
| GW Depth: | ~20' |
| Beneficial Use: | No Beneficial groundwater use |
| NPDES Number: | Not Reported |
| Priority: | 2B |
| File Dispn: | Administratively opened on database, however no file physically exists |
| Interim Remedial Actions: | Not Reported |
| Cleanup and Abatement order Number: | Not Reported |
| Waste Discharge Requirement Number: | Not Reported |

**HIST CORTESE: Other Standard Environmental Records**

| | |
|---|---|
| Region: | CORTESE |
| Facility County Code: | 37 |
| Reg By: | LTNKA |
| Reg Id: | 9UT3729 |

**SAN DIEGO CO. HMMD: Other Standard Environmental Records**

| | |
|---|---|
| Facility Id: | 114741 |
| Business Type: | 6HK24 |
| EPA Id Number: | CAD981694797 |
| APN: | 533-414-07-00 |
| Last HMMD Inspection: | 07/05/2012 |
| Permit Status: | OPEN |
| Permit Expiration: | 01/31/2013 |
| Facility Owner: | COUNTY OF SAN DIEGO |
| Facility Address: | 5555 OVERLAND AV MS 019 BLDG #7 |
| Facility City: | SAN DIEGO |
| Facility State: | CA |
| Facility Zip: | 92123-1219 |
| UST Owner: | COUNTY OF SAN DIEGO/FLEET OPER |
| Handle Regulated Hazmat: | Y |
| Own Or Operate UST: | Y |

**COUNTY OF SAN DIEGO, 1251 UNION ST, SAN DIEGO, CA 921013605 (Continued)**

| | |
|---|---|
| Subject To APSA: | Not Reported |
| Generate Haz Waste: | Y |
| Treat Haz Waste: | Not Reported |
| Generate Medical Waste: | Not Reported |

**UST:**

| | |
|---|---|
| UST Name: | UNDERGROUND TANK 114741 T001 |
| Last Update: | 2012-11-02 14:17:38 |
| Permit Number: | 114741 |
| Tank Type: | SINGLE WALL |
| Additional Id: | UNION-1 |
| Capacity Gallons: | 6000 |
| UST Contents: | REGULAR UNLEADED |
| Other Content Info: | REGULAR UNLEADED |
| Reg Status: | REMOVED |
| Remove Close Date: | 1998-08-09 00:00:00 |
| Year Installed: | 1960-01-01 00:00:00 |
| Pipe Type: | SINGLE WALL |
| Delivery System: | SUCTION |
| Monitor Code: | 06 |
| UST Monitor Method: | SW TANK SW SUCTION PIPE W/DAILY RECONCILIATION OR WEEKLY GAUGING: TANK TEST ANNUAL (EXEMPT IF UST < 551 GAL), PIPE TEST TRIENNIALLY |
| UST Name: | UNDERGROUND TANK 114741 T002 |
| Last Update: | 2012-11-02 14:17:38 |
| Permit Number: | 114741 |
| Tank Type: | SINGLE WALL |
| Additional Id: | UNION-2 |
| Capacity Gallons: | 6000 |
| UST Contents: | REGULAR UNLEADED |
| Other Content Info: | REGULAR UNLEADED |
| Reg Status: | REMOVED |
| Remove Close Date: | 1998-08-09 00:00:00 |
| Year Installed: | 1960-01-01 00:00:00 |
| Pipe Type: | SINGLE WALL |
| Delivery System: | SUCTION |
| Monitor Code: | 06 |
| UST Monitor Method: | SW TANK SW SUCTION PIPE W/DAILY RECONCILIATION OR WEEKLY GAUGING: TANK TEST ANNUAL (EXEMPT IF UST < 551 GAL), PIPE TEST TRIENNIALLY |
| UST Name: | UNDERGROUND TANK 114741 T003 |
| Last Update: | 2012-11-02 14:17:38 |
| Permit Number: | 114741 |
| Tank Type: | SINGLE WALL |
| Additional Id: | UNION-3 |
| Capacity Gallons: | 280 |
| UST Contents: | Not Reported |
| Other Content Info: | WASTE OIL |
| Reg Status: | REMOVED |
| Remove Close Date: | 1998-08-09 00:00:00 |
| Year Installed: | Not Reported |
| Pipe Type: | SINGLE WALL |

**COUNTY OF SAN DIEGO, 1251 UNION ST, SAN DIEGO, CA 921013605 (Continued)**

| | |
|---|---|
| Delivery System: | GRAVITY |
| Monitor Code: | 06 |
| UST Monitor Method: | SW TANK SW SUCTION PIPE W/DAILY RECONCILIATION OR WEEKLY GAUGING: TANK TEST ANNUAL (EXEMPT IF UST < 551 GAL), PIPE TEST TRIENNIALLY |
| UST Name: | UNDERGROUND TANK 114741 T004 |
| Last Update: | 2012-11-02 14:17:38 |
| Permit Number: | 114741 |
| Tank Type: | DOUBLE WALL |
| Additional Id: | NT2122; RT 5455 |
| Capacity Gallons: | 12000 |
| UST Contents: | REGULAR UNLEADED |
| Other Content Info: | REGULAR UNLEADED |
| Reg Status: | ACTIVE |
| Remove Close Date: | Not Reported |
| Year Installed: | 1998-01-01 00:00:00 |
| Pipe Type: | DOUBLE WALL |
| Delivery System: | PRESSURE |
| Monitor Code: | 30A |
| UST Monitor Method: | DW TANK, DW PRESSURIZED PIPE W/ WET TANK ANNULAR; POSITIVE SHUT-OFF & FAILSAFE, 3.0LLD; UDC W/ POSITIVE SHUT-OFF |

**Active Permits:**

| | |
|---|---|
| Facility Id: | 114741 |
| Update Date: | 11/02/2012 |
| Case Number: | Not Reported |
| Name: | WASTE 135 UNSPECIFIED AQUEOUS SOL'N |
| Other Information: | PARTS WASHER |
| Material Waste: | Waste |
| Hazardous Categories 1: | Not Reported |
| Hazardous Categories 2: | Not Reported |
| Facility Id: | 114741 |
| Update Date: | 11/02/2012 |
| Case Number: | 8006-61-9 |
| Name: | REGULAR UNLEADED GASOLINE |
| Other Information: | UNDERGROUND TANK 114741 T004 |
| Material Waste: | Material |
| Hazardous Categories 1: | FIRE |
| Hazardous Categories 2: | Not Reported |
| Facility Id: | 114741 |
| Update Date: | 11/02/2012 |
| Case Number: | Not Reported |
| Name: | WASTE 444 USED BATTERIES |
| Other Information: | NAPA |
| Material Waste: | Waste |
| Hazardous Categories 1: | Not Reported |
| Hazardous Categories 2: | Not Reported |
| Facility Id: | 114741 |
| Update Date: | 11/02/2012 |

**COUNTY OF SAN DIEGO, 1251 UNION ST, SAN DIEGO, CA 921013605 (Continued)**

| | |
|---|---|
| Case Number: | Not Reported |
| Name: | WASTE 221 WASTE OIL & MIXED OIL |
| Other Information: | DOUBLE WALLED |
| Material Waste: | Waste |
| Hazardous Categories 1: | Not Reported |
| Hazardous Categories 2: | Not Reported |
| Facility Id: | 114741 |
| Update Date: | 11/02/2012 |
| Case Number: | Not Reported |
| Name: | WASTE 888 USED OIL FILTERS |
| Other Information: | Not Reported |
| Material Waste: | Waste |
| Hazardous Categories 1: | Not Reported |
| Hazardous Categories 2: | Not Reported |
| Facility Id: | 114741 |
| Update Date: | 11/02/2012 |
| Case Number: | Not Reported |
| Name: | WASTE 342 ORGANIC LIQUIDS W/METALS |
| Other Information: | ANTIFREEZE |
| Material Waste: | Waste |
| Hazardous Categories 1: | Not Reported |
| Hazardous Categories 2: | Not Reported |
| Facility Id: | 114741 |
| Update Date: | 11/02/2012 |
| Case Number: | 8002-20-6 |
| Name: | OIL, LUBRICATING |
| Other Information: | Not Reported |
| Material Waste: | Material |
| Hazardous Categories 1: | CHRONIC |
| Hazardous Categories 2: | Not Reported |
| Facility Id: | 114741 |
| Update Date: | 11/02/2012 |
| Case Number: | Not Reported |
| Name: | WASTE 352 ORGANIC SOLIDS (OTHER) |
| Other Information: | CONTAMINATED DEBRIS  ABSORBENT / PARTS WASHER FILTERS |
| Material Waste: | Waste |
| Hazardous Categories 1: | Not Reported |
| Hazardous Categories 2: | Not Reported |

**Violations Active Permits:**

| | |
|---|---|
| Facility Id: | 114741 |
| Update Date: | 11/02/2012 |
| Inspection Date: | 04/16/2004 |
| Violation Code: | 6HV0210 |
| Violation: | DID NOT CLEAN SPILL TO FLOOR |
| Violation Citation: | Failure to clean up hazardous waste off of floor surface. 66262.10b |
| Activity: | ACTIVE |

**COUNTY OF SAN DIEGO, 1251 UNION ST, SAN DIEGO, CA 921013605 (Continued)**

| | |
|---|---|
| Facility Id: | 114741 |
| Update Date: | 11/02/2012 |
| Inspection Date: | 06/08/2009 |
| Violation Code: | 6HV3152 |
| Violation: | ALL MAINT/MONITOR RECORDS NOT AVAILABLE |
| Violation Citation: | All maintenance/monitoring/calibration/ repair records not available. 25293; 2712 (b) |
| Activity: | ACTIVE |
| Facility Id: | 114741 |
| Update Date: | 11/02/2012 |
| Inspection Date: | 04/18/2006 |
| Violation Code: | 6HV0136 |
| Violation: | NO DISPOSAL RECORDS: BATTERIES |
| Violation Citation: | Generator has not maintained onsite documentation for lead-acid battery disposal. CCR 66266.81(a)(4)(B) |
| Activity: | ACTIVE |
| Facility Id: | 114741 |
| Update Date: | 11/02/2012 |
| Inspection Date: | 04/27/2005 |
| Violation Code: | 6HV1011 |
| Violation: | TRAINING RECORDS NOT AVAILABLE |
| Violation Citation: | Personnel training records not available. 19 CCR 2732 |
| Activity: | ACTIVE |
| Facility Id: | 114741 |
| Update Date: | 11/02/2012 |
| Inspection Date: | 03/06/2003 |
| Violation Code: | 6HV0203 |
| Violation: | DAMAGED CONTAINER NOT REPACKAGED |
| Violation Citation: | Hazardous materials in damaged containers have not been repackaged within 96 hours & are now declared hazardous waste. HSC 25124(E) |
| Activity: | ACTIVE |
| Facility Id: | 114741 |
| Update Date: | 11/02/2012 |
| Inspection Date: | 04/27/2005 |
| Violation Code: | 6HV3254 |
| Violation: | UST SYSTEM W/O APPROVED OVERFILL PROTECT |
| Violation Citation: | UST system does not have an approved overfill protection system. 2635(b)(2) |
| Activity: | ACTIVE |
| Facility Id: | 114741 |
| Update Date: | 11/02/2012 |
| Inspection Date: | 07/08/2010 |
| Violation Code: | 6HV3411 |
| Violation: | LLD NOT INSTALLED/NOT FUNCTIONAL |
| Violation Citation: | DOUBLE WALLED PRESSURIZED PIPING-Including Under Dispenser Containment (UDC):Line leak detector is not installed, not functional, or not tested. 2636(f)(2), 25284.1(a)(4)(C), 2641(j) |
| Activity: | ACTIVE |
| Facility Id: | 114741 |
| Update Date: | 11/02/2012 |
| Inspection Date: | 05/04/2007 |

**COUNTY OF SAN DIEGO, 1251 UNION ST, SAN DIEGO, CA 921013605 (Continued)**

| | |
|---|---|
| Violation Code: | 6HV1012 |
| Violation: | SPCC PLAN NOT PREPARED |
| Violation Citation: | Spill Prevention Countermeasures & Control Plan not prepared as required. 25270.5 (c) |
| Activity: | ACTIVE |
| Facility Id: | 114741 |
| Update Date: | 11/02/2012 |
| Inspection Date: | 07/08/2010 |
| Violation Code: | 6HV0304 |
| Violation: | WASTE DETERMINATION NOT MADE |
| Violation Citation: | Generator of a waste has not determined if that waste is a hazardous waste as defined by law. CCR 66262.11 & 66260.200( c) |
| Activity: | ACTIVE |
| Facility Id: | 114741 |
| Update Date: | 11/02/2012 |
| Inspection Date: | 04/18/2006 |
| Violation Code: | 6HV3254 |
| Violation: | UST SYSTEM W/O APPROVED OVERFILL PROTECT |
| Violation Citation: | UST system does not have an approved overfill protection system. 2635(b)(2) |
| Activity: | ACTIVE |
| Facility Id: | 114741 |
| Update Date: | 11/02/2012 |
| Inspection Date: | 07/08/2010 |
| Violation Code: | 6HV0225 |
| Violation: | ACCUMULATED HW>180 OR >270 DAYS |
| Violation Citation: | Accumulated waste too long (>180 or 270 days). 66262.34(d), CFR 262.34(e)&(f), &/or 25201(a) [>90 days for AHW waste] |
| Activity: | ACTIVE |
| Facility Id: | 114741 |
| Update Date: | 11/02/2012 |
| Inspection Date: | 06/03/2008 |
| Violation Code: | 6HV0225 |
| Violation: | ACCUMULATED HW>180 OR >270 DAYS |
| Violation Citation: | Accumulated waste too long (>180 or 270 days). 66262.34(d), CFR 262.34(e)&(f), &/or 25201(a) [>90 days for AHW waste] |
| Activity: | ACTIVE |
| Facility Id: | 114741 |
| Update Date: | 11/02/2012 |
| Inspection Date: | 04/16/2004 |
| Violation Code: | 6HV0133 |
| Violation: | MANIFEST COPY NOT SENT TO DTSC |
| Violation Citation: | Generator of hazardous waste has not sent the appropriate copy of the manifest to DTSC/Cal-EPA. CCR 66262.23(a)(4) |
| Activity: | ACTIVE |
| Facility Id: | 114741 |
| Update Date: | 11/02/2012 |
| Inspection Date: | 06/08/2009 |
| Violation Code: | 6HV3105 |
| Violation: | NO CURRENT FINANCIAL RESPONSIBILITY |

**COUNTY OF SAN DIEGO, 1251 UNION ST, SAN DIEGO, CA 921013605 (Continued)**

| | |
|---|---|
| Violation Citation: | Current evidence of financial responsibility not available. 25292.2(a), 25299.33; 2809 |
| Activity: | ACTIVE |
| Facility Id: | 114741 |
| Update Date: | 11/02/2012 |
| Inspection Date: | 07/13/2011 |
| Violation Code: | 6HV0225 |
| Violation: | ACCUMULATED HW>180 OR >270 DAYS |
| Violation Citation: | Accumulated waste too long (>180 or 270 days). 66262.34(d), CFR 262.34(e)&(f), &/or 25201(a) [>90 days for AHW waste] |
| Activity: | ACTIVE |
| Facility Id: | 114741 |
| Update Date: | 11/02/2012 |
| Inspection Date: | 07/13/2011 |
| Violation Code: | 6HV0407 |
| Violation: | EMPLOYEE TRAINING NOT ADEQUATE |
| Violation Citation: | Employee training program for small quantity generator of hazardous waste is inadequate. CFR 262.34(d)(5)(iii) |
| Activity: | ACTIVE |
| Facility Id: | 114741 |
| Update Date: | 11/02/2012 |
| Inspection Date: | 07/13/2011 |
| Violation Code: | 6HV3411 |
| Violation: | LLD NOT INSTALLED/NOT FUNCTIONAL |
| Violation Citation: | DOUBLE WALLED PRESSURIZED PIPING-Including Under Dispenser Containment (UDC):Line leak detector is not installed, not functional, or not tested. 2636(f)(2), 25284.1(a)(4)(C), 2641(j) |
| Activity: | ACTIVE |
| Facility Id: | 114741 |
| Update Date: | 11/02/2012 |
| Inspection Date: | 06/03/2008 |
| Violation Code: | 6HV1014 |
| Violation: | HMBP INCOMPLETE/NOT AMENDED |
| Violation Citation: | HMBP is incomplete/inadequate/not amended to reflect changes. 25504, 25505(a)(2) &/or 25509(a); 25505(b); 19 CCR 2729 |
| Activity: | ACTIVE |
| Facility Id: | 114741 |
| Update Date: | 11/02/2012 |
| Inspection Date: | 03/06/2003 |
| Violation Code: | 6HV3112 |
| Violation: | 2NDRY CONT TEST NOT DONE (6/36 MOS.) |
| Violation Citation: | Secondary containment testing not conducted at 6months/36 months. 25284.1; 2637(a) |
| Activity: | ACTIVE |
| Facility Id: | 114741 |
| Update Date: | 11/02/2012 |
| Inspection Date: | 04/27/2005 |
| Violation Code: | 6HV1601 |
| Violation: | HAZWASTE TANKS W/O P.E. ASSESSMENT |
| Violation Citation: | Failed to obtain a P.E. assessment for hazardous waste tank system. 66265.191(a) or 66265.192(a) |
| Activity: | ACTIVE |

**COUNTY OF SAN DIEGO, 1251 UNION ST, SAN DIEGO, CA 921013605 (Continued)**

| | |
|---|---|
| Facility Id: | 114741 |
| Update Date: | 11/02/2012 |
| Inspection Date: | 04/27/2005 |
| Violation Code: | 6HV1605 |
| Violation: | NO DAILY TANK INSPECTION/LOG |
| Violation Citation: | Failed to inspect and/or document daily HW tank system inspections. 66265.195 ( c) |
| Activity: | ACTIVE |
| Facility Id: | 114741 |
| Update Date: | 11/02/2012 |
| Inspection Date: | 07/08/2010 |
| Violation Code: | 6HV0407 |
| Violation: | EMPLOYEE TRAINING NOT ADEQUATE |
| Violation Citation: | Employee training program for small quantity generator of hazardous waste is inadequate. CFR 262.34(d)(5)(iii) |
| Activity: | ACTIVE |
| Facility Id: | 114741 |
| Update Date: | 11/02/2012 |
| Inspection Date: | 07/13/2011 |
| Violation Code: | 6HV0229 |
| Violation: | HW CONTAINERS NOT INSPECTED WEEKLY |
| Violation Citation: | Failed to conduct weekly inspections. CFR 265.174 |
| Activity: | ACTIVE |
| Facility Id: | 114741 |
| Update Date: | 11/02/2012 |
| Inspection Date: | 07/13/2011 |
| Violation Code: | 6HV3193 |
| Violation: | NO TRAINING/RECORD INCOMPLETE-NOT ONSITE |
| Violation Citation: | Facility employee(s) are not trained, training records are incomplete, and/or not onsite. 2715(f) |
| Activity: | ACTIVE |
| Facility Id: | 114741 |
| Update Date: | 11/02/2012 |
| Inspection Date: | 07/13/2011 |
| Violation Code: | 6HV0304 |
| Violation: | WASTE DETERMINATION NOT MADE |
| Violation Citation: | Generator of a waste has not determined if that waste is a hazardous waste as defined by law. CCR 66262.11 & 66260.200( c) |
| Activity: | ACTIVE |
| Facility Id: | 114741 |
| Update Date: | 11/02/2012 |
| Inspection Date: | 06/08/2009 |
| Violation Code: | 6HV3193 |
| Violation: | NO TRAINING/RECORD INCOMPLETE-NOT ONSITE |
| Violation Citation: | Facility employee(s) are not trained, training records are incomplete, and/or not onsite. 2715(f) |
| Activity: | ACTIVE |
| Facility Id: | 114741 |
| Update Date: | 11/02/2012 |
| Inspection Date: | 05/04/2007 |
| Violation Code: | 6HV0135 |

**COUNTY OF SAN DIEGO, 1251 UNION ST, SAN DIEGO, CA 921013605 (Continued)**

| | |
|---|---|
| Violation: | MANIFESTS/RECEIPTS FOR 3 YEARS NOT ONSIT |
| Violation Citation: | Hazardous waste manifests/receipts for 3 years are not maintained onsite to document proper disposal of hazardous waste. CCR 66262.40(a) & 25160.2(b)(3) |
| Activity: | ACTIVE |

| FOSS W J<br>1251 UNION ST, SAN DIEGO, CA, | | | 1008995451 |
|---|---|---|---|
| ▼ AK275 | WNW 1/10 - 1/3 | (1126 ft. / 0.213 mi.) | Historical Gas Stations |
| | 10 ft. Lower Elevation | 53 ft. Above Sea Level | |

**Worksheet:**

**EDR Historical Auto Stations: Historical Gas Stations**

| | |
|---|---|
| Name: | FOSS W J |
| Year: | 1933 |
| Type: | AUTOMOBILE REPAIRING |

| LABLANNE PAUL<br>1452 1ST, SAN DIEGO, CA, | | | 1009124250 |
|---|---|---|---|
| ▲ AH276 | NNW 1/10 - 1/3 | (1126 ft. / 0.213 mi.) | Historical Dry Cleaners |
| | 15 ft. Higher Elevation | 78 ft. Above Sea Level | |

**Worksheet:**

**EDR Historical Cleaners: Historical Dry Cleaners**

| | |
|---|---|
| Name: | LABLANNE PAUL |
| Year: | 1920 |
| Type: | LAUNDRIES |

MAP FINDINGS

| ONE HOUR SPARKLE CLEANERS<br>788 BROADWAY ST, SAN DIEGO, CA, | | | 1009124373 |
|---|---|---|---|
| ▲ AB277 | ESE 1/10 - 1/3 | (1127 ft. / 0.213 mi.) | Historical Dry Cleaners |
| | 10 ft. Higher Elevation | 73 ft. Above Sea Level | |

**Worksheet:**

**EDR Historical Cleaners: Historical Dry Cleaners**

| | |
|---|---|
| Name: | ONE HOUR SPARKLE CLEANERS |
| Year: | 1971 |
| Type: | CLEANERS AND DYERS |

| BROADWAY LAUNDRETTE<br>794 BROADWAY ST, SAN DIEGO, CA, | | | 1009124429 |
|---|---|---|---|
| ▲ AB278 | ESE 1/10 - 1/3 | (1127 ft. / 0.213 mi.) | Historical Dry Cleaners |
| | 10 ft. Higher Elevation | 73 ft. Above Sea Level | |

**Worksheet:**

**EDR Historical Cleaners: Historical Dry Cleaners**

| | |
|---|---|
| Name: | BROADWAY LAUNDRETTE |
| Year: | 1971 |
| Type: | LAUNDRIES SELF SERVE |

MAP FINDINGS

| VIRGIL S AUTO REPAIR<br>1240 UNION ST, SAN DIEGO, CA, | | | 1008997182 |
|---|---|---|---|
| ▼ AA279 | WNW 1/10 - 1/3 | (1130 ft. / 0.214 mi.) | Historical Gas Stations |
| | 11 ft. Lower Elevation | 52 ft. Above Sea Level | |

**Worksheet:**

**EDR Historical Auto Stations: Historical Gas Stations**

| | |
|---|---|
| Name: | PERRAULT C B |
| Year: | 1938 |
| Type: | AUTOMOBILE REPAIRING |
| Name: | PERRAULT CHAS |
| Year: | 1943 |
| Type: | AUTOMOBILE REPAIRING |
| Name: | MAYDOLE H L |
| Year: | 1948 |
| Type: | AUTOMOBILE REPAIRING |
| Name: | VIRGIL S AUTO REPAIR |
| Year: | 1961 |
| Type: | AUTOMOBILE REPAIRING |
| Name: | VIRGIL S AUTO REPAIR |
| Year: | 1966 |
| Type: | AUTOMOBILE REPAIRING |
| Name: | VIRGIL S AUTO REPAIR |
| Year: | 1970 |
| Type: | AUTOMOBILE REPAIRING |
| Name: | VIRGIL S AUTO REPAIR |
| Year: | 1975 |
| Type: | AUTOMOBILE REPAIRING |
| Name: | ODYK JOHN AUTO SERVICE CENTER |
| Year: | 1980 |
| Type: | A T S AUTOMATIC |
| Name: | ODYK JOHN AUTO SERVICE CENTER |
| Year: | 1984 |
| Type: | A T S AUTOMATIC |

MAP FINDINGS

| MAYDOLE AUTO BODY SERVICE<br>1240 UNION, SAN DIEGO, CA, | | | 1008997574 |
|---|---|---|---|
| ▼ AA280 | WNW 1/10 - 1/3 | (1132 ft. / 0.214 mi.) | Historical Gas Stations |
| | 11 ft. Lower Elevation | 52 ft. Above Sea Level | |

**Worksheet:**

**EDR Historical Auto Stations: Historical Gas Stations**

| | |
|---|---|
| Name: | MAYDOLE AUTO BODY SERVICE |
| Year: | 1952 |
| Type: | AUTOMOBILE REPAIRING |

| PIONEER RADIATOR WORKS<br>1241 UNION, SAN DIEGO, CA, | | | 1008996331 |
|---|---|---|---|
| ▼ AA281 | WNW 1/10 - 1/3 | (1132 ft. / 0.214 mi.) | Historical Gas Stations |
| | 11 ft. Lower Elevation | 52 ft. Above Sea Level | |

**Worksheet:**

**EDR Historical Auto Stations: Historical Gas Stations**

| | |
|---|---|
| Name: | PIONEER RADIATOR WORKS |
| Year: | 1952 |
| Type: | AUTOMOBILE REPAIRING |

MAP FINDINGS

| BAKER & DESIMONE<br>701 E, SAN DIEGO, CA, | | | 1009127594 |
|---|---|---|---|
| ▼ AE282 | SE 1/10 - 1/3 | (1133 ft. / 0.214 mi.) | Historical Dry Cleaners |
| | 2 ft. Lower Elevation | 61 ft. Above Sea Level | |

**Worksheet:**

**EDR Historical Cleaners: Historical Dry Cleaners**

| | |
|---|---|
| Name: | STEWART L F |
| Year: | 1933 |
| Type: | CLOTHES PRESSERS AND CLEANERS |
| Name: | STEWART L F |
| Year: | 1943 |
| Type: | CLOTHES PRESSERS AND CLEANERS |
| Name: | BAKER & DESIMONE |
| Year: | 1948 |
| Type: | CLOTHES PRESSERS AND CLEANERS |
| Name: | STEWART L F |
| Year: | 1948 |
| Type: | CLOTHES PRESSERS AND CLEANERS |
| Name: | PARAMOUNT CLEANERS |
| Year: | 1961 |
| Type: | CLEANERS AND DYERS |

MAP FINDINGS

| ELLIOTT R M<br>1454 1ST AVE, SAN DIEGO, CA, | | | 1009127367 |
|---|---|---|---|
| ▲ AH283 | NNW 1/10 - 1/3 | (1133 ft. / 0.215 mi.) | Historical Dry Cleaners |
| | 15 ft. Higher Elevation | 78 ft. Above Sea Level | |

**Worksheet:**

**EDR Historical Cleaners: Historical Dry Cleaners**

| | |
|---|---|
| Name: | ELLIOTT R M |
| Year: | 1933 |
| Type: | CLOTHES PRESSERS AND CLEANERS |

MAP FINDINGS

| HANSEN J H<br>1250 UNION ST, SAN DIEGO, CA, | | | 1008998901 |
|---|---|---|---|
| ▼ AK284 | WNW 1/10 - 1/3 | (1136 ft. / 0.215 mi.) | Historical Gas Stations |
| | 10 ft. Lower Elevation | 53 ft. Above Sea Level | |

**Worksheet:**

**EDR Historical Auto Stations: Historical Gas Stations**

| | |
|---|---|
| Name: | HANSEN J H |
| Year: | 1938 |
| Type: | AUTOMOBILE REPAIRING |
| Name: | SAN DIEGO SPEEDO TACK |
| Year: | 1966 |
| Type: | AUTOMOBILE REPAIRING |
| Name: | SAN DIEGO SPEEDO TACH |
| Year: | 1970 |
| Type: | AUTOMOBILE REPAIRING |
| Name: | SAN DIEGO SPEEDO TACH |
| Year: | 1975 |
| Type: | AUTOMOBILE REPAIRING |
| Name: | SAN DIEGO SPEEDO TACH INC |
| Year: | 1980 |
| Type: | A T S AUTOMATIC |
| Name: | SAN DIEGO SPEEDO TACH INC |
| Year: | 1984 |
| Type: | A T S AUTOMATIC |

MAP FINDINGS

| MALANGA BROS CLEANERS<br>817 C ST, SAN DIEGO, CA, | | | 1009128642 |
|---|---|---|---|
| ▲ AL285 | E 1/10 - 1/3 | (1137 ft. / 0.215 mi.) | Historical Dry Cleaners |
| | 15 ft. Higher Elevation | 78 ft. Above Sea Level | |

**Worksheet:**

**EDR Historical Cleaners: Historical Dry Cleaners**

| | |
|---|---|
| Name: | MALANGA BROS CLEANERS |
| Year: | 1966 |
| Type: | CLEANERS AND DYERS |
| Name: | MALANGA BROS CLEANERS |
| Year: | 1970 |
| Type: | CLEANERS AND DYERS |

MAP FINDINGS

| BOOZELL W F<br>819 C, SAN DIEGO, CA, | | | 1009124092 |
|---|---|---|---|
| ▲ AL286 | E 1/10 - 1/3 | (1137 ft. / 0.215 mi.) | Historical Dry Cleaners |
| | 15 ft. Higher Elevation | 78 ft. Above Sea Level | |

**Worksheet:**

**EDR Historical Cleaners: Historical Dry Cleaners**

| | |
|---|---|
| Name: | BOOZELL W F |
| Year: | 1930 |
| Type: | CLOTHES PRESSERS AND CLEANERS |

MAP FINDINGS

| COGGESHALL W A<br>838 6TH AVE, SAN DIEGO, CA, | | | 1008995915 |
|---|---|---|---|
| ▼ Y287 | SSE 1/10 - 1/3 | (1138 ft. / 0.215 mi.) | Historical Gas Stations |
| | 8 ft. Lower Elevation | 55 ft. Above Sea Level | |

**Worksheet:**

**EDR Historical Auto Stations: Historical Gas Stations**

| | |
|---|---|
| Name: | COGGESHALL W A |
| Year: | 1933 |
| Type: | GASOLINE AND OIL SERVICE STATIONS |

MAP FINDINGS

| NEW SHANGHAI LAUNDRY<br>1044 8TH AVE, SAN DIEGO, CA, | | | 1009127358 |
|---|---|---|---|
| ▲ AL288 | ESE 1/10 - 1/3 | (1138 ft. / 0.216 mi.) | Historical Dry Cleaners |
| | 12 ft. Higher Elevation | 75 ft. Above Sea Level | |

**Worksheet:**

**EDR Historical Cleaners: Historical Dry Cleaners**

| | |
|---|---|
| Name: | NEW SHANGHAI LAUNDRY |
| Year: | 1938 |
| Type: | LAUNDRIES CHINESE |

MAP FINDINGS

| HOP YICK<br>806 B, SAN DIEGO, CA, | | | 1009127352 |
|---|---|---|---|
| ▲ AD289 | ENE 1/10 - 1/3 | (1140 ft. / 0.216 mi.) | Historical Dry Cleaners |
| | 21 ft. Higher Elevation | 84 ft. Above Sea Level | |

**Worksheet:**

**EDR Historical Cleaners: Historical Dry Cleaners**

| | |
|---|---|
| Name: | HOP YICK |
| Year: | 1933 |
| Type: | LAUNDRIES-CHINESE |
| Name: | HOP WICK |
| Year: | 1938 |
| Type: | LAUNDRIES CHINESE |
| Name: | HUEY GON |
| Year: | 1943 |
| Type: | LAUNDRIES CHINESE |

MAP FINDINGS

| PARAMOUNT CLEANERS<br>701 E ST, SAN DIEGO, CA, | | | 1009129180 |
|---|---|---|---|
| ▼ AE290 | SE 1/10 - 1/3 | (1144 ft. / 0.217 mi.) | Historical Dry Cleaners |
| | 2 ft. Lower Elevation | 61 ft. Above Sea Level | |

**Worksheet:**

**EDR Historical Cleaners: Historical Dry Cleaners**

| | |
|---|---|
| Name: | PARAMOUNT CLEANERS |
| Year: | 1975 |
| Type: | CLEANERS AND DYERS |
| Name: | PARAMOUNT CLEANERS |
| Year: | 1980 |
| Type: | CLEANERS AND DYERS |

| MACMILLAN D J<br>1264 UNION ST, SAN DIEGO, CA, | | | 1009127222 |
|---|---|---|---|
| ▼ AK291 | WNW 1/10 - 1/3 | (1146 ft. / 0.217 mi.) | Historical Dry Cleaners |
| | 9 ft. Lower Elevation | 54 ft. Above Sea Level | |

**Worksheet:**

**EDR Historical Cleaners: Historical Dry Cleaners**

| | |
|---|---|
| Name: | MACMILLAN D J |
| Year: | 1921 |
| Type: | LAUNDRIES |

MAP FINDINGS

| QUIDORT S UNION SERVICE<br>290 W BROADWAY, SAN DIEGO, CA, | | | 1008999856 |
|---|---|---|---|
| ▼ AM292 | WSW 1/10 - 1/3 | (1147 ft. / 0.217 mi.) | Historical Gas Stations |
| | 18 ft. Lower Elevation | 45 ft. Above Sea Level | |

**Worksheet:**

**EDR Historical Auto Stations: Historical Gas Stations**

| | |
|---|---|
| Name: | QUIDORT S UNION SERVICE |
| Year: | 1956 |
| Type: | GASOLINE STATIONS |

| VIENNA HAND LAUNDRY<br>1264 UNION, SAN DIEGO, CA, | | | 1009124261 |
|---|---|---|---|
| ▼ AK293 | WNW 1/10 - 1/3 | (1147 ft. / 0.217 mi.) | Historical Dry Cleaners |
| | 9 ft. Lower Elevation | 54 ft. Above Sea Level | |

**Worksheet:**

**EDR Historical Cleaners: Historical Dry Cleaners**

| | |
|---|---|
| Name: | VIENNA HAND LAUNDRY |
| Year: | 1920 |
| Type: | LAUNDRIES |

MAP FINDINGS

| CLARET A G<br>1045 8TH AVE, SAN DIEGO, CA, | | | 1009127453 |
|---|---|---|---|
| ▲ AL294 | ESE 1/10 - 1/3 | (1148 ft. / 0.217 mi.) | Historical Dry Cleaners |
| | 13 ft. Higher Elevation | 76 ft. Above Sea Level | |

**Worksheet:**

**EDR Historical Cleaners: Historical Dry Cleaners**

| | |
|---|---|
| Name: | CLARET A G |
| Year: | 1933 |
| Type: | CLOTHES PRESSERS AND CLEANERS |

MAP FINDINGS

| ROARK V J MRS<br>808 B, SAN DIEGO, CA, | | 1009127526 |
|---|---|---|
| ▲ AD295 | ENE 1/10 - 1/3 (1148 ft. / 0.217 mi.)<br>21 ft. Higher Elevation 84 ft. Above Sea Level | Historical Dry Cleaners |

**Worksheet:**

**EDR Historical Cleaners: Historical Dry Cleaners**

| | |
|---|---|
| Name: | ROARK V J MRS |
| Year: | 1933 |
| Type: | HAT CLEANERS AND BLOCKERS |
| Name: | ROARK V J MRS |
| Year: | 1943 |
| Type: | HAT CLEANERS AND BLOCKERS |

| RUB A DUB DUB<br>287 W BROADWAY, SAN DIEGO, CA, | | | 1009130043 |
|---|---|---|---|
| ▼ AM296 | WSW 1/10 - 1/3 | (1153 ft. / 0.218 mi.) | Historical Dry Cleaners |
| | 18 ft. Lower Elevation | 45 ft. Above Sea Level | |

**Worksheet:**

**EDR Historical Cleaners: Historical Dry Cleaners**

| | |
|---|---|
| Name: | RUB A DUB DUB |
| Year: | 1956 |
| Type: | LAUNDRIES-SELF SERVE |

MAP FINDINGS

| HOM POY<br>715 E, SAN DIEGO, CA, | | | 1009128715 |
|---|---|---|---|
| ▼ AE297 | SE 1/10 - 1/3 | (1164 ft. / 0.22 mi.) | Historical Dry Cleaners |
| | 1 ft. Lower Elevation | 62 ft. Above Sea Level | |

**Worksheet:**

**EDR Historical Cleaners: Historical Dry Cleaners**

| | |
|---|---|
| Name: | HOM POY |
| Year: | 1943 |
| Type: | LAUNDRIES CHINESE |

| SAN DIEGO GAS & ELEC STATION B<br>714 E ST W, SAN DIEGO, CA, 92101 | | S100945768 | |
|---|---|---|---|
| ▼ AE298 | SE 1/10 - 1/3 | (1165 ft. / 0.221 mi.) | State and tribal leaking storage tank lists |
| | 1 ft. Lower Elevation | 62 ft. Above Sea Level | |

**Worksheet:**

**LUST REG 9: State and tribal leaking storage tank lists**

| | |
|---|---|
| Region: | 9 |
| Status: | Case Closed |
| Case Number: | 9UT442 |
| Local Case: | H13943-001 |
| Substance: | Diesel |
| Qty Leaked: | 0 |
| Abate Method: | Excavate and Dispose - remove contaminated soil and dispose in approved site |
| Local Agency: | San Diego |
| How Found: | Other Means |
| How Stopped: | Not Reported |
| Source: | Unknown |
| Cause: | Corrosion |
| Lead Agency: | Local Agency |
| Case Type: | Other ground water affected |
| Date Found: | 08/22/1986 |
| Date Stopped: | 08/22/1986 |
| Confirm Date: | 08/22/1986 |
| Submit Workplan: | Not Reported |
| Prelim Assess: | 04/01/1987 |
| Desc Pollution: | Not Reported |
| Remed Plan: | / / |
| Remed Action: | 2/18/88 |
| Began Monitor: | Not Reported |
| Release Date: | 08/22/1986 |
| Enforce Date: | 8/26/86 |
| Closed Date: | 6/23/98 |
| Enforce Type: | SEL |
| Pilot Program: | LOP |
| Basin Number: | 908.21 |
| GW Depth: | 12FT |
| Beneficial Use: | No Beneficial groundwater use |
| NPDES Number: | Not Reported |
| Priority: | 3B |
| File Dispn: | File discarded, case closed |
| Interim Remedial Actions: | Yes |
| Cleanup and Abatement order Number: | Not Reported |
| Waste Discharge Requirement Number: | Not Reported |

MAP FINDINGS

| DAVIDSON TEX<br>817 C, SAN DIEGO, CA, | | | 1009127492 |
|---|---|---|---|
| ▲ AL299 | E 1/10 - 1/3 | (1173 ft. / 0.222 mi.) | Historical Dry Cleaners |
| | 15 ft. Higher Elevation | 78 ft. Above Sea Level | |

**Worksheet:**

**EDR Historical Cleaners: Historical Dry Cleaners**

| | |
|---|---|
| Name: | DAVIDSON TEX |
| Year: | 1927 |
| Type: | CLOTHES CLEANERS PRESSERS AND REPAIRERS |

MAP FINDINGS

| SHAW S SHELL SERVICE<br>215 W ASH ST, SAN DIEGO, CA, | | | 1008998079 |
|---|---|---|---|
| ▲ AN300 | NW 1/10 - 1/3 | (1174 ft. / 0.222 mi.) | Historical Gas Stations |
| | 2 ft. Higher Elevation | 65 ft. Above Sea Level | |

**Worksheet:**

**EDR Historical Auto Stations: Historical Gas Stations**

| | |
|---|---|
| Name: | SHAW S SHELL SERVICE |
| Year: | 1952 |
| Type: | GASOLINE STATIONS |

MAP FINDINGS

| JONES ENCO SERVICE<br>799 5 EUCLID AV, SAN DIEGO, CA, | | | 1008999000 |
|---|---|---|---|
| ▼ AO301 | SSE 1/10 - 1/3 | (1175 ft. / 0.223 mi.) | Historical Gas Stations |
| | 15 ft. Lower Elevation | 48 ft. Above Sea Level | |

**Worksheet:**

**EDR Historical Auto Stations: Historical Gas Stations**

| | |
|---|---|
| Name: | JONES ENCO SERVICE |
| Year: | 1970 |
| Type: | GASOLINE STATIONS |

MAP FINDINGS

| CLARET THE CLEANER<br>1008 8TH, SAN DIEGO, CA, | | | 1009124096 |
|---|---|---|---|
| ▲ AB302 | ESE 1/10 - 1/3 | (1177 ft. / 0.223 mi.) | Historical Dry Cleaners |
| | 11 ft. Higher Elevation | 74 ft. Above Sea Level | |

**Worksheet:**

**EDR Historical Cleaners: Historical Dry Cleaners**

| | |
|---|---|
| Name: | CLARET THE CLEANER |
| Year: | 1930 |
| Type: | CLOTHES PRESSERS AND CLEANERS |

MAP FINDINGS

| HULL C W<br>820 B, SAN DIEGO, CA, | | | 1009127605 |
|---|---|---|---|
| ▲ AD303 | ENE 1/10 - 1/3 | (1177 ft. / 0.223 mi.) | Historical Dry Cleaners |
| | 20 ft. Higher Elevation | 83 ft. Above Sea Level | |

**Worksheet:**

**EDR Historical Cleaners: Historical Dry Cleaners**

| | |
|---|---|
| Name: | HULL C W |
| Year: | 1933 |
| Type: | CLOTHES PRESSERS AND CLEANERS |
| Name: | HULL C W |
| Year: | 1943 |
| Type: | CLOTHES PRESSERS AND CLEANERS |
| Name: | LIPPMAN SAM |
| Year: | 1948 |
| Type: | CLOTHES PRESSERS AND CLEANERS |
| Name: | PARAMOUNT CLEANERS |
| Year: | 1952 |
| Type: | CLEANERS AND DYERS |

MAP FINDINGS

| JACKMAN W J<br>723 E, SAN DIEGO, CA, | | | 1009127711 |
|---|---|---|---|
| ▲ AE304 | SE 1/10 - 1/3 | (1180 ft. / 0.223 mi.) | Historical Dry Cleaners |
| | Equal Elevation | 63 ft. Above Sea Level | |

**Worksheet:**

**EDR Historical Cleaners: Historical Dry Cleaners**

| | |
|---|---|
| Name: | JACKMAN W J |
| Year: | 1933 |
| Type: | HAT CLEANERS AND BLOCKERS |

| FLETCHER HILLS SHELL SERVICE<br>299 W BROADWAY, SAN DIEGO, CA, | | | 1008999828 |
|---|---|---|---|
| ▼ AM305 | WSW 1/10 - 1/3 | (1182 ft. / 0.224 mi.) | Historical Gas Stations |
| | 18 ft. Lower Elevation | 45 ft. Above Sea Level | |

**Worksheet:**

**EDR Historical Auto Stations: Historical Gas Stations**

| | |
|---|---|
| Name: | FLETCHER HILLS SHELL SERVICE |
| Year: | 1956 |
| Type: | GASOLINE STATIONS |

| MEADEARIS H L<br>822 B, SAN DIEGO, CA, | | | 1009127650 |
|---|---|---|---|
| ▲ AD306 | ENE 1/10 - 1/3 | (1186 ft. / 0.225 mi.) | Historical Dry Cleaners |
| | 20 ft. Higher Elevation | 83 ft. Above Sea Level | |

**Worksheet:**

**EDR Historical Cleaners: Historical Dry Cleaners**

| | |
|---|---|
| Name: | MEADEARIS H L |
| Year: | 1927 |
| Type: | LAUNDRIES STEAM |

MAP FINDINGS

| BOOZEL W E<br>518 F, SAN DIEGO, CA, | | | 1009127376 |
|---|---|---|---|
| ▼ AO307 | SSE 1/10 - 1/3 | (1190 ft. / 0.225 mi.) | Historical Dry Cleaners |
| | 15 ft. Lower Elevation | 48 ft. Above Sea Level | |

**Worksheet:**

**EDR Historical Cleaners: Historical Dry Cleaners**

| | |
|---|---|
| Name: | BOOZEL W E |
| Year: | 1927 |
| Type: | CLOTHES CLEANERS PRESSERS AND REPAIRERS |
| Name: | GLASER ISAAC |
| Year: | 1933 |
| Type: | CLOTHES PRESSERS AND CLEANERS |

| EDWARD J. SCHWARTZ FED BLDG<br>880 FRONT ST, SAN DIEGO, CA, 92101 | | S106061851 | |
|---|---|---|---|
| ▼ AC308 | SW 1/10 - 1/3 | (1194 ft. / 0.226 mi.) | State and tribal leaking storage tank lists<br>Other Standard Environmental Records |
| | 22 ft. Lower Elevation | 41 ft. Above Sea Level | |

**Worksheet:**

**SAN DIEGO CO. SAM: State and tribal leaking storage tank lists**

| | |
|---|---|
| Case Number: | H21347-001 |
| Agency: | DEH Site Assessment & Mitigation |
| **Funding:** | **Non Billable** |
| Facility Type: | Failed Integrity Test |
| Facility Status: | Closed Case |
| Date: | 1/30/1987 |
| Date Began: | 12/11/1986 |

| | |
|---|---|
| Case Number: | H21347-002 |
| Agency: | DEH Site Assessment & Mitigation |
| **Funding:** | **Non Billable** |
| Facility Type: | Failed Integrity Test |
| Facility Status: | Closed Case |
| Date: | 1/6/1999 |
| Date Began: | 3/29/1995 |

**SAN DIEGO CO. HMMD: Other Standard Environmental Records**

| | |
|---|---|
| Facility Id: | 121347 |
| Business Type: | 6HK18 |
| EPA Id Number: | CAD981412042 |
| APN: | 533-567-01-00 |
| Last HMMD Inspection: | 04/20/2011 |
| Permit Status: | OPEN |
| Permit Expiration: | 06/30/2013 |
| Facility Owner: | GENERAL SERVICES ADMIN |
| Facility Address: | 880 FRONT ST #4236 |
| Facility City: | SAN DIEGO |
| Facility State: | CA |
| Facility Zip: | 92101- |
| UST Owner: | GENERAL SERVICES ADMIN |
| Handle Regulated Hazmat: | Y |
| Own Or Operate UST: | Not Reported |
| Subject To APSA: | Not Reported |
| Generate Haz Waste: | Y |
| Treat Haz Waste: | Not Reported |
| Generate Medical Waste: | Not Reported |

**UST:**

| | |
|---|---|
| UST Name: | UNDERGROUND TANK 121347 T001 |
| Last Update: | 2012-11-02 14:17:38 |
| Permit Number: | 121347 |

**EDWARD J. SCHWARTZ FED BLDG, 880 FRONT ST, SAN DIEGO, CA 92101 (Continued)**

| | |
|---|---|
| Tank Type: | SINGLE WALL |
| Additional Id: | T202 |
| Capacity Gallons: | 8000 |
| UST Contents: | DIESEL |
| Other Content Info: | DIESEL |
| Reg Status: | REMOVED |
| Remove Close Date: | 1999-06-01 00:00:00 |
| Year Installed: | 1974-01-01 00:00:00 |
| Pipe Type: | SINGLE WALL |
| Delivery System: | SUCTION |
| Monitor Code: | 11 |
| UST Monitor Method: | SW TANK SW SUCTION PIPE W/ CERTIFIED ATG: IN-TANK TEST MONTHLY, PIPE TEST TRIENNIALLY |

**Active Permits:**

| | |
|---|---|
| Facility Id: | 121347 |
| Update Date: | 11/02/2012 |
| Case Number: | 68476-34-6 |
| Name: | DIESEL FUEL |
| Other Information: | Not Reported |
| Material Waste: | Material |
| Hazardous Categories 1: | FIRE |
| Hazardous Categories 2: | Not Reported |

| | |
|---|---|
| Facility Id: | 121347 |
| Update Date: | 11/02/2012 |
| Case Number: | Not Reported |
| Name: | WASTE 860 UNIVERSAL WASTE CRTS/LAMPS/BATTERIES/ETC |
| Other Information: | VEOLIA |
| Material Waste: | Waste |
| Hazardous Categories 1: | Not Reported |
| Hazardous Categories 2: | Not Reported |

**Violations Active Permits:**

| | |
|---|---|
| Facility Id: | 121347 |
| Update Date: | 11/02/2012 |
| Inspection Date: | 06/24/2004 |
| Violation Code: | 6HV1002 |
| Violation: | HMBP NOT ESTABISHED/IMPLEMENTED. |
| Violation Citation: | Hazardous materials handler has not established/implemented a business plan. HSC 25503.5(a) |
| Activity: | ACTIVE |

| | |
|---|---|
| Facility Id: | 121347 |
| Update Date: | 11/02/2012 |
| Inspection Date: | 04/20/2011 |
| Violation Code: | 6HV1014 |
| Violation: | HMBP INCOMPLETE/NOT AMENDED |
| Violation Citation: | HMBP is incomplete/inadequate/not amended to reflect changes. 25504, 25505(a)(2) &/or 25509(a); 25505(b); 19 CCR 2729 |
| Activity: | ACTIVE |

MAP FINDINGS

| FEDERAL OFFICE BUILDING<br>880 FRONT ST, SAN DIEGO, CA, 92188 | | U001573388 | |
|---|---|---|---|
| ▼ AC309 | SW 1/10 - 1/3 | (1194 ft. / 0.226 mi.) | State and tribal leaking storage tank lists<br>State and tribal registered storage tank lists |
| | 22 ft. Lower Elevation | 41 ft. Above Sea Level | |

**Worksheet:**

**SWEEPS UST: State and tribal registered storage tank lists**

| | |
|---|---|
| Status: | Active |
| Comp Number: | 21347 |
| Number: | 9 |
| Board Of Equalization: | Not Reported |
| Referral Date: | Not Reported |
| Action Date: | 06-26-92 |
| Created Date: | 02-29-88 |
| Owner Tank Id: | Not Reported |
| SWRCB Tank Id: | 37-000-021347-000001 |
| Tank Status: | A |
| Capacity: | 8000 |
| Active Date: | Not Reported |
| Tank Use: | M.V. FUEL |
| STG: | P |
| Content: | OTHER |
| Number Of Tanks: | 1 |

**HIST UST: State and tribal registered storage tank lists**

| | |
|---|---|
| Region: | STATE |
| Facility ID: | 00000060649 |
| Facility Type: | Other |
| Other Type: | OFFICE BUILDING |
| Contact Name: | SCOTTY LEE BROWN |
| Telephone: | 6192936643 |
| Owner Name: | GENERAL SERVICES ADMINISTRATIO |
| Owner Address: | 880 FRONT ST |
| Owner City,St,Zip: | SAN DIEGO, CA 92188 |
| Total Tanks: | 0001 |
| Tank Num: | 001 |
| Container Num: | T202 |
| Year Installed: | 1974 |
| Tank Capacity: | 00007800 |
| Tank Used for: | PRODUCT |
| Type of Fuel: | DIESEL |
| Container Construction Thickness: | Not Reported |
| Leak Detection: | 10 |

**SLIC: State and tribal leaking storage tank lists**

| | |
|---|---|
| Region: | STATE |

**FEDERAL OFFICE BUILDING, 880 FRONT ST, SAN DIEGO, CA 92188 (Continued)**

| | |
|---|---|
| **Facility Status:** | **Completed - Case Closed** |
| Status Date: | 01/06/1999 |
| Global Id: | T0608194402 |
| Lead Agency: | SAN DIEGO COUNTY LOP |
| Lead Agency Case Number: | H21347-002 |
| Latitude: | 32.714142 |
| Longitude: | -117.165154 |
| Case Type: | Cleanup Program Site |
| Case Worker: | Not Reported |
| Local Agency: | Not Reported |
| RB Case Number: | Not Reported |
| File Location: | Local Agency |
| Potential Media Affected: | Under Investigation |
| Potential Contaminants of Concern: | Diesel |
| Site History: | Not Reported |
| Click here to access the California GeoTracker records for this facility: | http://www.web.edrnet.com/ordering/switchboard/redirect.aspx?s=GRR_CA_SLIC_ST&global_id=T0608194402 |

| | |
|---|---|
| Region: | STATE |
| **Facility Status:** | **Completed - Case Closed** |
| Status Date: | 01/30/1987 |
| Global Id: | T0608196362 |
| Lead Agency: | SAN DIEGO COUNTY LOP |
| Lead Agency Case Number: | H21347-001 |
| Latitude: | 32.714142 |
| Longitude: | -117.165154 |
| Case Type: | Cleanup Program Site |
| Case Worker: | Not Reported |
| Local Agency: | Not Reported |
| RB Case Number: | Not Reported |
| File Location: | Local Agency |
| Potential Media Affected: | Not Reported |
| Potential Contaminants of Concern: | Not Reported |
| Site History: | Not Reported |
| Click here to access the California GeoTracker records for this facility: | http://www.web.edrnet.com/ordering/switchboard/redirect.aspx?s=GRR_CA_SLIC_ST&global_id=T0608196362 |

MAP FINDINGS

| ECONOMY HAND LAUNDRY<br>825 C, SAN DIEGO, CA, | | | 1009124235 |
|---|---|---|---|
| ▲ AL310 | E 1/10 - 1/3 | (1194 ft. / 0.226 mi.) | Historical Dry Cleaners |
| | 15 ft. Higher Elevation | 78 ft. Above Sea Level | |

**Worksheet:**

**EDR Historical Cleaners: Historical Dry Cleaners**

| | |
|---|---|
| Name: | ECONOMY HAND LAUNDRY |
| Year: | 1920 |
| Type: | LAUNDRIES |
| Name: | MEDEARIS H L |
| Year: | 1921 |
| Type: | LAUNDRIES |
| Name: | ECONOMY HAND LAUNDRY |
| Year: | 1921 |
| Type: | LAUNDRIES |

MAP FINDINGS

| CHECKER SERVICE<br>225 WEST E ST, SAN DIEGO, CA, | | | 1008998383 |
|---|---|---|---|
| ▼ AF311 | SW 1/10 - 1/3 | (1197 ft. / 0.227 mi.) | Historical Gas Stations |
| | 23 ft. Lower Elevation | 40 ft. Above Sea Level | |

**Worksheet:**

**EDR Historical Auto Stations: Historical Gas Stations**

| | |
|---|---|
| Name: | CHECKER SERVICE |
| Year: | 1966 |
| Type: | GASOLINE STATIONS |

MAP FINDINGS

| PARK CHINESE HAND LAUNDRY<br>529 F, SAN DIEGO, CA, | | | 1009127724 |
|---|---|---|---|
| ▼ AO312 | SSE 1/10 - 1/3 | (1199 ft. / 0.227 mi.) | Historical Dry Cleaners |
| | 14 ft. Lower Elevation | 49 ft. Above Sea Level | |

**Worksheet:**

**EDR Historical Cleaners: Historical Dry Cleaners**

| | |
|---|---|
| Name: | CHAMPION LAUNDRY |
| Year: | 1933 |
| Type: | LAUNDRIES-HAND |
| Name: | TOUT O B |
| Year: | 1948 |
| Type: | LAUNDRIES-STEAM |
| Name: | TOUT ESTELLA M |
| Year: | 1948 |
| Type: | CLOTHES PRESSERS AND CLEANERS |
| Name: | PARK CHINESE HAND LAUNDRY |
| Year: | 1961 |
| Type: | LAUNDRIES |

MAP FINDINGS

| WONG S L<br>530 F, SAN DIEGO, CA, | | | 1009129134 |
|---|---|---|---|
| ▼ AO313 | SSE 1/10 - 1/3 | (1200 ft. / 0.227 mi.) | Historical Dry Cleaners |
| | 14 ft. Lower Elevation | 49 ft. Above Sea Level | |

**Worksheet:**

**EDR Historical Cleaners: Historical Dry Cleaners**

| | |
|---|---|
| Name: | WONG S L |
| Year: | 1943 |
| Type: | LAUNDRIES CHINESE |

MAP FINDINGS

| SHL DEVELOPMENT<br>1501 5TH AVE, SAN DIEGO, CA, 92101 | | | S100733069 |
|---|---|---|---|
| ▲ AP314 | NNE 1/10 - 1/3 | (1203 ft. / 0.228 mi.) | State and tribal leaking storage tank lists<br>State and tribal registered storage tank lists |
| | 64 ft. Higher Elevation | 127 ft. Above Sea Level | Other Standard Environmental Records |

**Worksheet:**

**SWEEPS UST: State and tribal registered storage tank lists**

| | |
|---|---|
| Status: | Active |
| Comp Number: | 24751 |
| Number: | 9 |
| Board Of Equalization: | Not Reported |
| Referral Date: | Not Reported |
| Action Date: | 06-26-92 |
| Created Date: | 02-29-88 |
| Owner Tank Id: | Not Reported |
| SWRCB Tank Id: | Not Reported |
| Tank Status: | Not Reported |
| Capacity: | Not Reported |
| Active Date: | Not Reported |
| Tank Use: | Not Reported |
| STG: | Not Reported |
| Content: | Not Reported |
| Number Of Tanks: | Not Reported |

| | |
|---|---|
| Status: | Not Reported |
| Comp Number: | 24751 |
| Number: | Not Reported |
| Board Of Equalization: | Not Reported |
| Referral Date: | Not Reported |
| Action Date: | Not Reported |
| Created Date: | Not Reported |
| Owner Tank Id: | Not Reported |
| SWRCB Tank Id: | 37-000-024751-000001 |
| Tank Status: | Not Reported |
| Capacity: | 1000 |
| Active Date: | Not Reported |
| Tank Use: | M.V. FUEL |
| STG: | PRODUCT |
| Content: | OTHER |
| Number Of Tanks: | 1 |

**LUST REG 9: State and tribal leaking storage tank lists**

| | |
|---|---|
| Region: | 9 |
| Status: | Case Closed |
| Case Number: | 9UT837 |
| Local Case: | H24751-001 |
| Substance: | Gasoline |
| Qty Leaked: | 0 |

**SHL DEVELOPMENT, 1501 5TH AVE, SAN DIEGO, CA 92101 (Continued)**

| | |
|---|---|
| Abate Method: | Excavate and Dispose - remove contaminated soil and dispose in approved site |
| Local Agency: | San Diego |
| How Found: | Tank Closure |
| How Stopped: | Close Tank |
| Source: | Tank |
| Cause: | Corrosion |
| Lead Agency: | Local Agency |
| Case Type: | Other ground water affected |
| Date Found: | 11/12/1987 |
| Date Stopped: | 11/12/1987 |
| Confirm Date: | 11/12/1987 |
| Submit Workplan: | Not Reported |
| Prelim Assess: | 12/07/1987 |
| Desc Pollution: | Not Reported |
| Remed Plan: | / / |
| Remed Action: | Not Reported |
| Began Monitor: | Not Reported |
| Release Date: | 11/16/1987 |
| Enforce Date: | Not Reported |
| Closed Date: | 3/2/89 |
| Enforce Type: | Not Reported |
| Pilot Program: | LOP |
| Basin Number: | 908.21 |
| GW Depth: | >8FT |
| Beneficial Use: | No Beneficial groundwater use |
| NPDES Number: | Not Reported |
| Priority: | Medium priority |
| File Dispn: | File discarded, case closed |
| Interim Remedial Actions: | Yes |
| Cleanup and Abatement order Number: | Not Reported |
| Waste Discharge Requirement Number: | Not Reported |

**HIST CORTESE: Other Standard Environmental Records**

| | |
|---|---|
| Region: | CORTESE |
| Facility County Code: | 37 |
| Reg By: | LTNKA |
| Reg Id: | 9UT837 |

MAP FINDINGS

| KEETON SETH<br>732 E, SAN DIEGO, CA, | | | 1009127902 |
|---|---|---|---|
| ▲ AE315 | SE 1/10 - 1/3 | (1203 ft. / 0.228 mi.) | Historical Dry Cleaners |
| | Equal Elevation | 63 ft. Above Sea Level | |

**Worksheet:**

**EDR Historical Cleaners: Historical Dry Cleaners**

| | |
|---|---|
| Name: | KEETON SETH |
| Year: | 1943 |
| Type: | LAUNDRIES HAND |
| Name: | SEABOURNE W J |
| Year: | 1948 |
| Type: | CLOTHES PRESSERS AND CLEANERS |

| WOLFF & LEVINSON<br>535 F, SAN DIEGO, CA, | | | 1009127698 |
|---|---|---|---|
| ▼ AO316 | SSE 1/10 - 1/3 | (1204 ft. / 0.228 mi.) | Historical Dry Cleaners |
| | 14 ft. Lower Elevation | 49 ft. Above Sea Level | |

**Worksheet:**

**EDR Historical Cleaners: Historical Dry Cleaners**

| | |
|---|---|
| Name: | WOLFF & LEVINSON |
| Year: | 1933 |
| Type: | CLOTHES PRESSERS AND CLEANERS |

| HOWARD JOHNSONS<br>1430 7TH, SAN DIEGO, CA, 92101 | | | S102444736 |
|---|---|---|---|
| ▲ AI317 | NE 1/10 - 1/3 | (1206 ft. / 0.228 mi.) | State and tribal leaking storage tank lists<br>Other Standard Environmental Records |
| | 91 ft. Higher Elevation | 154 ft. Above Sea Level | |

**Worksheet:**

**LUST REG 9: State and tribal leaking storage tank lists**

| | |
|---|---|
| Region: | 9 |
| Status: | Preliminary site assessment workplan submitted |
| Case Number: | 9UT3251 |
| Local Case: | H28494-001 |
| Substance: | Gasoline |
| Qty Leaked: | 0 |
| Abate Method: | Not Reported |
| Local Agency: | San Diego |
| How Found: | Not Reported |
| How Stopped: | Not Reported |
| Source: | Not Reported |
| Cause: | Not Reported |
| Lead Agency: | Local Agency |
| Case Type: | Other ground water affected |
| Date Found: | 09/10/1996 |
| Date Stopped: | / / |
| Confirm Date: | 09/30/1996 |
| Submit Workplan: | 9/30/96 |
| Prelim Assess: | / / |
| Desc Pollution: | Not Reported |
| Remed Plan: | / / |
| Remed Action: | Not Reported |
| Began Monitor: | Not Reported |
| Release Date: | 09/10/1996 |
| Enforce Date: | Not Reported |
| Closed Date: | Not Reported |
| Enforce Type: | Not Reported |
| Pilot Program: | LOP |
| Basin Number: | 908.21 |
| GW Depth: | Not Reported |
| Beneficial Use: | No Beneficial groundwater use |
| NPDES Number: | Not Reported |
| Priority: | Low priority. Priority ranking can change over time. |
| File Dispn: | Administratively opened on database, however no file physically exists |
| Interim Remedial Actions: | Not Reported |
| Cleanup and Abatement order Number: | Not Reported |
| Waste Discharge Requirement Number: | Not Reported |

**HIST CORTESE: Other Standard Environmental Records**

**HOWARD JOHNSONS, 1430 7TH, SAN DIEGO, CA 92101 (Continued)**

| | |
|---|---|
| Region: | CORTESE |
| Facility County Code: | 37 |
| Reg By: | LTNKA |
| Reg Id: | 9UT3251 |

**CHMIRS: Other Standard Environmental Records**

| | |
|---|---|
| OES Incident Number: | '10-2276 |
| OES notification: | 04/09/2010 |
| OES Date: | Not Reported |
| OES Time: | Not Reported |
| Incident Date: | Not Reported |
| Date Completed: | Not Reported |
| Property Use: | Not Reported |
| Agency Id Number: | Not Reported |
| Agency Incident Number: | Not Reported |
| Time Notified: | Not Reported |
| Time Completed: | Not Reported |
| Surrounding Area: | Not Reported |
| Estimated Temperature: | Not Reported |
| Property Management: | Not Reported |
| More Than Two Substances Involved?: | Not Reported |
| Resp Agncy Personel # Of Decontaminated: | Not Reported |
| Responding Agency Personel # Of Injuries: | Not Reported |
| Responding Agency Personel # Of Fatalities: | Not Reported |
| Others Number Of Decontaminated: | Not Reported |
| Others Number Of Injuries: | Not Reported |
| Others Number Of Fatalities: | Not Reported |
| Vehicle Make/year: | Not Reported |
| Vehicle License Number: | Not Reported |
| Vehicle State: | Not Reported |
| Vehicle Id Number: | Not Reported |
| CA DOT PUC/ICC Number: | Not Reported |
| Company Name: | Not Reported |
| Reporting Officer Name/ID: | Not Reported |
| Report Date: | Not Reported |
| Facility Telephone: | Not Reported |
| Waterway Involved: | No |
| Waterway: | Not Reported |
| Spill Site: | Road |
| Cleanup By: | Fire Dept. |
| Containment: | Not Reported |
| What Happened: | Not Reported |
| Type: | Not Reported |
| Measure: | Gal(s) |
| Other: | Not Reported |
| Date/Time: | 1330 |
| Year: | 2010 |

**HOWARD JOHNSONS, 1430 7TH, SAN DIEGO, CA 92101 (Continued)**

| | |
|---|---|
| Agency: | Sysco San Diego Inc |
| Incident Date: | 4/9/2010 |
| Admin Agency: | San Diego County Health Services Department |
| Amount: | Not Reported |
| Contained: | Yes |
| Site Type: | Not Reported |
| E Date: | Not Reported |
| Substance: | Diesel |
| Quantity Released: | 5 |
| Unknown: | Not Reported |
| Substance #2: | Not Reported |
| Substance #3: | Not Reported |
| Evacuations: | Not Reported |
| Number of Injuries: | Not Reported |
| Number of Fatalities: | Not Reported |
| #1 Pipeline: | Not Reported |
| #2 Pipeline: | Not Reported |
| #3 Pipeline: | Not Reported |
| #1 Vessel >= 300 Tons: | Not Reported |
| #2 Vessel >= 300 Tons: | Not Reported |
| #3 Vessel >= 300 Tons: | Not Reported |
| Evacs: | Not Reported |
| Injuries: | Not Reported |
| Fatals: | Not Reported |
| Comments: | Not Reported |
| Description: | Mechanical failure caused this release |

| 533 F ST<br>533 F ST, SAN DIEGO, CA, 92101 | | | 1015072924 |
|---|---|---|---|
| ▼ AO318 | SSE 1/10 - 1/3 | (1207 ft. / 0.229 mi.) | Historical Dry Cleaners |
| | 14 ft. Lower Elevation | 49 ft. Above Sea Level | |

**Worksheet:**

**EDR Historical Cleaners: Historical Dry Cleaners**

| | |
|---|---|
| Name: | RELAXX DRY CLEANING |
| Year: | 2005 |
| Address: | 533 F ST |

MAP FINDINGS

| WOHLER C B<br>738 E, SAN DIEGO, CA, | | | 1009127471 |
|---|---|---|---|
| ▲ AE319 | SE 1/10 - 1/3 | (1216 ft. / 0.23 mi.) | Historical Dry Cleaners |
| | 1 ft. Higher Elevation | 64 ft. Above Sea Level | |

**Worksheet:**

**EDR Historical Cleaners: Historical Dry Cleaners**

| | |
|---|---|
| Name: | WOHLER C B |
| Year: | 1921 |
| Type: | CLOTHES CLEANERS AND PRESSERS |

MAP FINDINGS

| FRONT AND E GARAGE<br>868 FRONT, SAN DIEGO, CA, | | | 1008989234 |
|---|---|---|---|
| ▼ AF320 | SW 1/10 - 1/3 | (1218 ft. / 0.231 mi.) | Historical Gas Stations |
| | 23 ft. Lower Elevation | 40 ft. Above Sea Level | |

**Worksheet:**

**EDR Historical Auto Stations: Historical Gas Stations**

| | |
|---|---|
| Name: | FRONT AND E GARAGE |
| Year: | 1930 |
| Type: | AUTOMOBILE GARAGES |

MAP FINDINGS

| LEE HAN<br>741 E, SAN DIEGO, CA, | | | 1009127715 |
|---|---|---|---|
| ▲ AE321 | SE 1/10 - 1/3 | (1223 ft. / 0.232 mi.) | Historical Dry Cleaners |
| | 1 ft. Higher Elevation | 64 ft. Above Sea Level | |

**Worksheet:**

**EDR Historical Cleaners: Historical Dry Cleaners**

| | |
|---|---|
| Name: | LEE HAN |
| Year: | 1933 |
| Type: | LAUNDRIES-CHINESE |

| ASTORIA CLEANERS & TAILORS<br>745 E, SAN DIEGO, CA, | | | 1009128254 |
|---|---|---|---|
| ▲ AE322 | SE 1/10 - 1/3 | (1229 ft. / 0.233 mi.) | Historical Dry Cleaners |
| | 1 ft. Higher Elevation | 64 ft. Above Sea Level | |

**Worksheet:**

**EDR Historical Cleaners: Historical Dry Cleaners**

| | |
|---|---|
| Name: | ASTORIA CLEANERS & TAILORS |
| Year: | 1961 |
| Type: | CLEANERS AND DYERS |

MAP FINDINGS

| SNOWDRIFT HAND LAUNDRY<br>862 7TH AVE, SAN DIEGO, CA, | | | 1009127565 |
|---|---|---|---|
| ▼ AE323 | SE 1/10 - 1/3 | (1231 ft. / 0.233 mi.) | Historical Dry Cleaners |
| | 4 ft. Lower Elevation | 59 ft. Above Sea Level | |

**Worksheet:**

**EDR Historical Cleaners: Historical Dry Cleaners**

| | |
|---|---|
| Name: | THOMPSON N M MRS |
| Year: | 1933 |
| Type: | LAUNDRIES-HAND |
| Name: | SNOWDRIFT HAND LAUNDRY |
| Year: | 1938 |
| Type: | LAUNDRIES HAND |

MAP FINDINGS

| LOYD S PHILLIPS SIXTY SIX<br>746 E ST, SAN DIEGO, CA, | | | 1008989857 |
|---|---|---|---|
| ▲ AE324 | SE 1/10 - 1/3 | (1232 ft. / 0.233 mi.) | Historical Gas Stations |
| | 1 ft. Higher Elevation | 64 ft. Above Sea Level | |

**Worksheet:**

**EDR Historical Auto Stations: Historical Gas Stations**

| | |
|---|---|
| Name: | LOYD S PHILLIPS SIXTY SIX |
| Year: | 1971 |
| Type: | GASOLINE STATIONS |

MAP FINDINGS

| ASTORIA CLEANERS<br>745 E ST, SAN DIEGO, CA, | | | 1009128115 |
|---|---|---|---|
| ▲ AE325 | SE 1/10 - 1/3 | (1234 ft. / 0.234 mi.) | Historical Dry Cleaners |
| | Equal Elevation | 63 ft. Above Sea Level | |

**Worksheet:**

**EDR Historical Cleaners: Historical Dry Cleaners**

| | |
|---|---|
| Name: | ASTORIA CLEANERS |
| Year: | 1970 |
| Type: | CLEANERS AND DYERS |

| WINTER T A<br>245 WEST E, SAN DIEGO, CA, | | | 1008989713 |
|---|---|---|---|
| ▼ AF326 | SW 1/10 - 1/3 | (1234 ft. / 0.234 mi.) | Historical Gas Stations |
| | 23 ft. Lower Elevation | 40 ft. Above Sea Level | |

**Worksheet:**

**EDR Historical Auto Stations: Historical Gas Stations**

| | |
|---|---|
| Name: | WINTER T A |
| Year: | 1930 |
| Type: | GASOLINE AND OIL SERVICE STATIONS |

| 840 B ST<br>840 B ST, SAN DIEGO, CA, 92101 | | 1015652858 |
|---|---|---|
| ▲ AD327 | ENE 1/10 - 1/3 (1236 ft. / 0.234 mi.) | Historical Gas Stations |
| | 20 ft. Higher Elevation 83 ft. Above Sea Level | |

**Worksheet:**

**EDR Historical Auto Stations: Historical Gas Stations**

Name: BRAKE DEPOT INCORPORATED HILLCREST
Year: 1999
Address: 840 B ST

Name: BRAKE DEPOT
Year: 2000
Address: 840 B ST

Name: BRAKE DEPOT INC
Year: 2004
Address: 840 B ST

Name: BRAKE DEPOT SYSTEMS INC
Year: 2005
Address: 840 B ST

Name: BRAKE DEPOT SYSTEMS INC
Year: 2008
Address: 840 B ST

Name: BRAKE DEPOT INC
Year: 2011
Address: 840 B ST

Name: BRAKE DEPOT INC
Year: 2012
Address: 840 B ST

| BLUE SKY SAN DIEGO<br>840 B STREET, SAN DIEGO, CA, 92101 | | | S112274209 |
|---|---|---|---|
| ▲ AD328 | ENE 1/10 - 1/3 | (1236 ft. / 0.234 mi.) | State and tribal leaking storage tank lists |
| | 20 ft. Higher Elevation | 83 ft. Above Sea Level | |

**Worksheet:**

**SLIC: State and tribal leaking storage tank lists**

| | |
|---|---|
| Region: | STATE |
| **Facility Status:** | **Open - Site Assessment** |
| Status Date: | 11/29/2012 |
| Global Id: | T10000004464 |
| Lead Agency: | SAN DIEGO COUNTY LOP |
| Lead Agency Case Number: | DEH2012-LSAM-000148 |
| Latitude: | 32.718085417638 |
| Longitude: | -117.156958580017 |
| Case Type: | Cleanup Program Site |
| Case Worker: | CF |
| Local Agency: | SAN DIEGO COUNTY LOP |
| RB Case Number: | Not Reported |
| File Location: | Local Agency |
| Potential Media Affected: | Not Reported |
| Potential Contaminants of Concern: | Not Reported |
| Site History: | This is a new VAP case. This section will be updated as data is received. |
| Click here to access the California GeoTracker records for this facility: | http://www.web.edrnet.com/ordering/switchboard/redirect.aspx?s=GRR_CA_SLIC_ST&global_id=T10000004464 |

MAP FINDINGS

| NEPTUNE NAVY TAILORS & LAUNDRY<br>722 5TH AVE, SAN DIEGO, CA, | | | 1009129066 |
|---|---|---|---|
| ▼ AG329 | SSE 1/10 - 1/3 | (1238 ft. / 0.234 mi.) | Historical Dry Cleaners |
| | 16 ft. Lower Elevation | 47 ft. Above Sea Level | |

**Worksheet:**

**EDR Historical Cleaners: Historical Dry Cleaners**

| | |
|---|---|
| Name: | NEPTUNE NAVY TAILORS & LAUNDRY |
| Year: | 1961 |
| Type: | LAUNDRIES |

MAP FINDINGS

| CALLAHAN S SERVICE STATION<br>804 BROADWAY AVE, SAN DIEGO, CA, | | | 1008999760 |
|---|---|---|---|
| ▲ AL330 | ESE 1/10 - 1/3 | (1239 ft. / 0.235 mi.) | Historical Gas Stations |
| | 11 ft. Higher Elevation | 74 ft. Above Sea Level | |

**Worksheet:**

**EDR Historical Auto Stations: Historical Gas Stations**

| | |
|---|---|
| Name: | CALLAHAN S SERVICE STATION |
| Year: | 1956 |
| Type: | GASOLINE STATIONS |

| RITTOFF ALEX<br>809 6TH AVE, SAN DIEGO, CA, | | | 1009127585 |
|---|---|---|---|
| ▼ AO331 | SSE 1/10 - 1/3 | (1240 ft. / 0.235 mi.) | Historical Dry Cleaners |
| | 10 ft. Lower Elevation | 53 ft. Above Sea Level | |

**Worksheet:**

**EDR Historical Cleaners: Historical Dry Cleaners**

| | |
|---|---|
| Name: | RITTOFF ALEX |
| Year: | 1933 |
| Type: | CLOTHES PRESSERS AND CLEANERS |
| Name: | CLOS JOHN |
| Year: | 1943 |
| Type: | CLOTHES PRESSERS AND CLEANERS |
| Name: | CLOS JOHN |
| Year: | 1948 |
| Type: | CLOTHES PRESSERS AND CLEANERS |

MAP FINDINGS

| BAKER & LUCAS GARAGE<br>1340 UNION, SAN DIEGO, CA, | | | 1008989254 |
|---|---|---|---|
| ▼ AQ332 | WNW 1/10 - 1/3 | (1241 ft. / 0.235 mi.) | Historical Gas Stations |
| | 6 ft. Lower Elevation | 57 ft. Above Sea Level | |

**Worksheet:**

**EDR Historical Auto Stations: Historical Gas Stations**

| | |
|---|---|
| Name: | BAKER & LUCAS GARAGE |
| Year: | 1930 |
| Type: | AUTOMOBILE REPAIRING |

| JUSTUS C H<br>1340 UNION ST, SAN DIEGO, CA, | | | 1008997995 |
|---|---|---|---|
| ▼ AQ333 | WNW 1/10 - 1/3 | (1243 ft. / 0.235 mi.) | Historical Gas Stations |
| | 6 ft. Lower Elevation | 57 ft. Above Sea Level | |

**Worksheet:**

**EDR Historical Auto Stations: Historical Gas Stations**

| | |
|---|---|
| Name: | JUSTUS C H |
| Year: | 1933 |
| Type: | AUTOMOBILE REPAIRING |

MAP FINDINGS

| SHANAFELT A W<br>845 B, SAN DIEGO, CA, | | | 1008989570 |
|---|---|---|---|
| ▲ AR334 | ENE 1/10 - 1/3 | (1245 ft. / 0.236 mi.) | Historical Gas Stations |
| | 20 ft. Higher Elevation | 83 ft. Above Sea Level | |

**Worksheet:**

**EDR Historical Auto Stations: Historical Gas Stations**

| | |
|---|---|
| Name: | DAVIS W H |
| Year: | 1930 |
| Type: | GASOLINE AND OIL SERVICE STATIONS |
| Name: | SHANAFELT A W |
| Year: | 1933 |
| Type: | GASOLINE AND OIL SERVICE STATIONS |
| Name: | SHANAFELT A W |
| Year: | 1943 |
| Type: | GASOLINE AND OIL SERVICE STATIONS |
| Name: | KERCHER KEN RICHFIELD SERVICE |
| Year: | 1961 |
| Type: | GASOLINE STATIONS |

MAP FINDINGS

| PATELLA A R MRS<br>960 8TH AVE, SAN DIEGO, CA, | | | 1009127398 |
|---|---|---|---|
| ▲ AS335 | ESE 1/10 - 1/3 | (1246 ft. / 0.236 mi.) | Historical Dry Cleaners |
| | 7 ft. Higher Elevation | 70 ft. Above Sea Level | |

**Worksheet:**

**EDR Historical Cleaners: Historical Dry Cleaners**

| | |
|---|---|
| Name: | RAMBAUD MARCEL |
| Year: | 1933 |
| Type: | CLOTHES PRESSERS AND CLEANERS |
| Name: | PATELLA A R MRS |
| Year: | 1943 |
| Type: | CLOTHES PRESSERS AND CLEANERS |

MAP FINDINGS

| RITTOFF ALEX<br>809 6TH, SAN DIEGO, CA, | | | 1009124221 |
|---|---|---|---|
| ▼ AO336 | SSE 1/10 - 1/3 | (1246 ft. / 0.236 mi.) | Historical Dry Cleaners |
| | 10 ft. Lower Elevation | 53 ft. Above Sea Level | |

**Worksheet:**

**EDR Historical Cleaners: Historical Dry Cleaners**

| | |
|---|---|
| Name: | RITTOFF ALEX |
| Year: | 1930 |
| Type: | CLOTHES PRESSERS AND CLEANERS |

MAP FINDINGS

| MC ARTHUR R C<br>858 7TH ST, SAN DIEGO, CA, | | | 1009127463 |
|---|---|---|---|
| ▼ AE337 | SE 1/10 - 1/3 | (1248 ft. / 0.236 mi.) | Historical Dry Cleaners |
| | 5 ft. Lower Elevation | 58 ft. Above Sea Level | |

**Worksheet:**

**EDR Historical Cleaners: Historical Dry Cleaners**

| | |
|---|---|
| Name: | MC ARTHUR R C |
| Year: | 1921 |
| Type: | CLOTHES CLEANERS AND PRESSERS |

| HOLIDAY INN EXPRESS<br>1430 07TH AV, SAN DIEGO, CA, 92101 | | | S104751557 |
|---|---|---|---|
| ▲ AI338 | NNE 1/10 - 1/3 | (1251 ft. / 0.237 mi.) | State and tribal leaking storage tank lists<br>Other Standard Environmental Records |
| | 97 ft. Higher Elevation | 160 ft. Above Sea Level | |

**Worksheet:**

**SAN DIEGO CO. SAM: State and tribal leaking storage tank lists**

| | |
|---|---|
| Case Number: | H28494-001 |
| Agency: | DEH Site Assessment & Mitigation |
| **Funding:** | **LOP - Federal Fund** |
| Facility Type: | GW With No Beneficial Use Designation |
| Facility Status: | Closed Case |
| Date: | 1/3/2002 |
| Date Began: | 9/10/1996 |

**LUST: State and tribal leaking storage tank lists**

| | |
|---|---|
| Region: | STATE |
| Global Id: | T0607302004 |
| Latitude: | 32.7201603 |
| Longitude: | -117.1584693 |
| Case Type: | LUST Cleanup Site |
| Status: | Completed - Case Closed |
| Status Date: | 01/03/2002 |
| Lead Agency: | SAN DIEGO COUNTY LOP |
| Case Worker: | Not Reported |
| Local Agency: | Not Reported |
| RB Case Number: | 9UT3251 |
| LOC Case Number: | H28494-001 |
| File Location: | Local Agency |
| Potential Media Affect: | Other Groundwater (uses other than drinking water) |
| Potential Contaminants of Concern: | Gasoline |
| Site History: | Not Reported |
| Click here to access the California GeoTracker records for this facility: | http://www.web.edrnet.com/ordering/switchboard/redirect.aspx?s=GRR_CA_LUST_ST&global_id=T0607302004 |

**Status History:**

| | |
|---|---|
| Global Id: | T0607302004 |
| Status: | Completed - Case Closed |
| Status Date: | 01/03/2002 |
| Global Id: | T0607302004 |
| Status: | Open - Case Begin Date |
| Status Date: | 09/10/1996 |

**Regulatory Activities:**

| | |
|---|---|
| Global Id: | T0607302004 |
| Action Type: | Other |
| Date: | 09/10/1996 |

**HOLIDAY INN EXPRESS, 1430 07TH AV, SAN DIEGO, CA 92101 (Continued)**

| | |
|---|---|
| Action: | Leak Began |
| Global Id: | T0607302004 |
| Action Type: | Other |
| Date: | 09/10/1996 |
| Action: | Leak Discovery |
| Global Id: | T0607302004 |
| Action Type: | Other |
| Date: | 09/10/1996 |
| Action: | Leak Stopped |
| Global Id: | T0607302004 |
| Action Type: | ENFORCEMENT |
| Date: | 09/10/1996 |
| Action: | Notice of Responsibility |
| Global Id: | T0607302004 |
| Action Type: | Other |
| Date: | 09/10/1996 |
| Action: | Leak Reported |

**SAN DIEGO CO. HMMD: Other Standard Environmental Records**

| | |
|---|---|
| Facility Id: | 209120 |
| Business Type: | 6HK70 |
| EPA Id Number: | Not Reported |
| APN: | 534-031-09-00 |
| Last HMMD Inspection: | 03/21/2012 |
| Permit Status: | OPEN |
| Permit Expiration: | 07/31/2013 |
| Facility Owner: | FARAH PARTNERS LTD |
| Facility Address: | 1430 07TH AV |
| Facility City: | SAN DIEGO |
| Facility State: | CA |
| Facility Zip: | 92101 |
| UST Owner: | Not Reported |
| Handle Regulated Hazmat: | Y |
| Own Or Operate UST: | Not Reported |
| Subject To APSA: | Not Reported |
| Generate Haz Waste: | Y |
| Treat Haz Waste: | Not Reported |
| Generate Medical Waste: | Not Reported |

**UST:**

| | |
|---|---|
| UST Name: | UNDERGROUND TANK 128494 T001 |
| Last Update: | 2012-11-02 14:17:38 |
| Permit Number: | 209120 |
| Tank Type: | UNKNOWN |
| Additional Id: | 001 |
| Capacity Gallons: | 4000 |
| UST Contents: | Not Reported |

**HOLIDAY INN EXPRESS, 1430 07TH AV, SAN DIEGO, CA 92101 (Continued)**

| | |
|---|---|
| Other Content Info: | SEE FILE FOR CONTENTS |
| Reg Status: | CLOSED |
| Remove Close Date: | 1996-10-09 00:00:00 |
| Year Installed: | Not Reported |
| Pipe Type: | Not Reported |
| Delivery System: | Not Reported |
| Monitor Code: | 05 |
| UST Monitor Method: | SW TANK DW PIPE W/ POS SHUTOFF-ALARM ON LLD W/ SIRS:SIR ANALY MONTHLY, TANK TEST BIENNIALLY, PIPE TEST ANN 0.1 G/HR OR MO 0.2 G/HR |
| UST Name: | UNDERGROUND TANK 128494 T002 |
| Last Update: | 2012-11-02 14:17:38 |
| Permit Number: | 209120 |
| Tank Type: | UNKNOWN |
| Additional Id: | 002 |
| Capacity Gallons: | 4000 |
| UST Contents: | Not Reported |
| Other Content Info: | SEE FILE FOR CONTENTS |
| Reg Status: | CLOSED |
| Remove Close Date: | 1996-10-09 00:00:00 |
| Year Installed: | Not Reported |
| Pipe Type: | Not Reported |
| Delivery System: | Not Reported |
| Monitor Code: | 05 |
| UST Monitor Method: | SW TANK DW PIPE W/ POS SHUTOFF-ALARM ON LLD W/ SIRS:SIR ANALY MONTHLY, TANK TEST BIENNIALLY, PIPE TEST ANN 0.1 G/HR OR MO 0.2 G/HR |

**Active Permits:**

| | |
|---|---|
| Facility Id: | 209120 |
| Update Date: | 11/02/2012 |
| Case Number: | Not Reported |
| Name: | HYDRAULIC FLUID (ELEVATORS) |
| Other Information: | Not Reported |
| Material Waste: | Material |
| Hazardous Categories 1: | CHRONIC |
| Hazardous Categories 2: | Not Reported |
| Facility Id: | 209120 |
| Update Date: | 11/02/2012 |
| Case Number: | Not Reported |
| Name: | WASTE 860 UNIVERSAL WASTE CRTS/LAMPS/BATTERIES/ETC |
| Other Information: | FLUORESCENT BULBS |
| Material Waste: | Waste |
| Hazardous Categories 1: | Not Reported |
| Hazardous Categories 2: | Not Reported |
| Facility Id: | 209120 |
| Update Date: | 11/02/2012 |
| Case Number: | Not Reported |
| Name: | PAINTS |
| Other Information: | Not Reported |
| Material Waste: | Material |

**HOLIDAY INN EXPRESS, 1430 07TH AV, SAN DIEGO, CA 92101 (Continued)**

| | |
|---|---|
| Hazardous Categories 1: | FIRE |
| Hazardous Categories 2: | Not Reported |

**Violations Active Permits:**

| | |
|---|---|
| Facility Id: | 209120 |
| Update Date: | 11/02/2012 |
| Inspection Date: | 03/21/2012 |
| Violation Code: | 6HV0239 |
| Violation: | Failed to properly label or mark UW (non |
| Violation Citation: | Failed to properly label or mark US (non-CESQUWG). 66273.34 |
| Activity: | ACTIVE |

| | |
|---|---|
| Facility Id: | 209120 |
| Update Date: | 11/02/2012 |
| Inspection Date: | 03/10/2008 |
| Violation Code: | 6HV1002 |
| Violation: | HMBP NOT ESTABISHED/IMPLEMENTED. |
| Violation Citation: | Hazardous materials handler has not established/implemented a business plan. HSC 25503.5(a) |
| Activity: | ACTIVE |

| | |
|---|---|
| Facility Id: | 209120 |
| Update Date: | 11/02/2012 |
| Inspection Date: | 03/21/2012 |
| Violation Code: | 6HV1017 |
| Violation: | HMBP NOT CERTIFIED ANNUALLY |
| Violation Citation: | Business Plan not certified annually. 25505(d) & (e)(2) |
| Activity: | ACTIVE |

| | |
|---|---|
| Facility Id: | 209120 |
| Update Date: | 11/02/2012 |
| Inspection Date: | 03/10/2008 |
| Violation Code: | 6HV1001 |
| Violation: | NO UPF PERMIT FOR HAZMATS |
| Violation Citation: | A Unified Program Facility permit has not been obtained for hazardous materials. 68.905 |
| Activity: | ACTIVE |

| | |
|---|---|
| Facility Id: | 209120 |
| Update Date: | 11/02/2012 |
| Inspection Date: | 03/10/2008 |
| Violation Code: | 6HV1015 |
| Violation: | EMPLOYEE TRAINING NOT ADEQUATE |
| Violation Citation: | Did not have adequate employee training program 2732 &/or 25504( c) |
| Activity: | ACTIVE |

| | |
|---|---|
| Facility Id: | 209120 |
| Update Date: | 11/02/2012 |
| Inspection Date: | 03/21/2012 |
| Violation Code: | 6HV1012 |
| Violation: | SPCC PLAN NOT PREPARED |
| Violation Citation: | Spill Prevention Countermeasures & Control Plan not prepared as required. 25270.5 (c) |
| Activity: | ACTIVE |

**HOLIDAY INN EXPRESS, 1430 07TH AV, SAN DIEGO, CA 92101 (Continued)**

| | |
|---|---|
| Facility Id: | 209120 |
| Update Date: | 11/02/2012 |
| Inspection Date: | 03/10/2008 |
| Violation Code: | 6HV0131 |
| Violation: | UPF Permit NOT OBTAINED for HAZWASTE |
| Violation Citation: | A Unified Program Facility permit has not been obtained for the generation of hazardous waste. 68.905 |
| Activity: | ACTIVE |

| | |
|---|---|
| Facility Id: | 128494 |
| Business Type: | 6HK70 |
| EPA Id Number: | CAL000124837 |
| APN: | 534-031-09-00 |
| Last HMMD Inspection: | 05/19/2006 |
| Permit Status: | CHNG |
| Permit Expiration: | 10/31/2008 |
| Facility Owner: | SAN DIEGO FARAH PARTNERS |
| Facility Address: | 1430 07TH AV #B |
| Facility City: | SAN DIEGO |
| Facility State: | CA |
| Facility Zip: | 92101-3219 |
| UST Owner: | SAN DIEGO FARAH PARTNERS |
| Handle Regulated Hazmat: | Y |
| Own Or Operate UST: | Not Reported |
| Subject To APSA: | Not Reported |
| Generate Haz Waste: | Y |
| Treat Haz Waste: | Not Reported |
| Generate Medical Waste: | Not Reported |

**UST:**

| | |
|---|---|
| UST Name: | UNDERGROUND TANK 128494 T001 |
| Last Update: | 2012-11-02 14:17:38 |
| Permit Number: | 128494 |
| Tank Type: | UNKNOWN |
| Additional Id: | 001 |
| Capacity Gallons: | 4000 |
| UST Contents: | Not Reported |
| Other Content Info: | SEE FILE FOR CONTENTS |
| Reg Status: | CLOSED |
| Remove Close Date: | 1996-10-09 00:00:00 |
| Year Installed: | Not Reported |
| Pipe Type: | Not Reported |
| Delivery System: | Not Reported |
| Monitor Code: | 05 |
| UST Monitor Method: | SW TANK DW PIPE W/ POS SHUTOFF-ALARM ON LLD W/ SIRS:SIR ANALY MONTHLY, TANK TEST BIENNIALLY, PIPE TEST ANN 0.1 G/HR OR MO 0.2 G/HR |
| UST Name: | UNDERGROUND TANK 128494 T002 |
| Last Update: | 2012-11-02 14:17:38 |
| Permit Number: | 128494 |
| Tank Type: | UNKNOWN |

**HOLIDAY INN EXPRESS, 1430 07TH AV, SAN DIEGO, CA 92101 (Continued)**

| | |
|---|---|
| Additional Id: | 002 |
| Capacity Gallons: | 4000 |
| UST Contents: | Not Reported |
| Other Content Info: | SEE FILE FOR CONTENTS |
| Reg Status: | CLOSED |
| Remove Close Date: | 1996-10-09 00:00:00 |
| Year Installed: | Not Reported |
| Pipe Type: | Not Reported |
| Delivery System: | Not Reported |
| Monitor Code: | 05 |
| UST Monitor Method: | SW TANK DW PIPE W/ POS SHUTOFF-ALARM ON LLD W/ SIRS:SIR ANALY MONTHLY, TANK TEST BIENNIALLY, PIPE TEST ANN 0.1 G/HR OR MO 0.2 G/HR |

MAP FINDINGS

| VAPOR RUG & UPHOLSTERY CLEANERS<br>956 8TH AVE, SAN DIEGO, CA, | | | 1009127338 |
|---|---|---|---|
| ▲ AS339 | ESE 1/10 - 1/3 | (1252 ft. / 0.237 mi.) | Historical Dry Cleaners |
| | 7 ft. Higher Elevation | 70 ft. Above Sea Level | |

**Worksheet:**

**EDR Historical Cleaners: Historical Dry Cleaners**

| | |
|---|---|
| Name: | VAPOR RUG & UPHOLSTERY CLEANERS |
| Year: | 1938 |
| Type: | CARPET CLEANERS AND LAYERS |

MAP FINDINGS

| SOUTHWEST GARAGE<br>802 1ST AVE, SAN DIEGO, CA, | | | 1008997184 |
|---|---|---|---|
| ▼ AT340 | SSW 1/10 - 1/3 | (1253 ft. / 0.237 mi.) | Historical Gas Stations |
| | 25 ft. Lower Elevation | 38 ft. Above Sea Level | |

**Worksheet:**

**EDR Historical Auto Stations: Historical Gas Stations**

| | |
|---|---|
| Name: | POTTER J M |
| Year: | 1943 |
| Type: | AUTOMOBILE REPAIRING |
| Name: | SOUTHWEST GARAGE |
| Year: | 1961 |
| Type: | AUTOMOBILE REPAIRING |
| Name: | SOUTHWEST GARAGE |
| Year: | 1966 |
| Type: | AUTOMOBILE REPAIRING |
| Name: | SOUTHWEST GARAGE |
| Year: | 1970 |
| Type: | AUTOMOBILE REPAIRING |

MAP FINDINGS

| JERRY S SERVICE CLUB<br>852 FRONT, SAN DIEGO, CA, | | | 1009124053 |
|---|---|---|---|
| ▼ AU341 | SW 1/10 - 1/3 | (1263 ft. / 0.239 mi.) | Historical Dry Cleaners |
| | 25 ft. Lower Elevation | 38 ft. Above Sea Level | |

**Worksheet:**

**EDR Historical Cleaners: Historical Dry Cleaners**

| | |
|---|---|
| Name: | JERRY S SERVICE CLUB |
| Year: | 1930 |
| Type: | CLOTHES PRESSERS AND CLEANERS |

MAP FINDINGS

| NORTON W H<br>852 FRONT ST, SAN DIEGO, CA, | | | 1009127386 |
|---|---|---|---|
| ▼ AU342 | SW 1/10 - 1/3 | (1264 ft. / 0.239 mi.) | Historical Dry Cleaners |
| | 25 ft. Lower Elevation | 38 ft. Above Sea Level | |

**Worksheet:**

**EDR Historical Cleaners: Historical Dry Cleaners**

| | |
|---|---|
| Name: | NORTON W H |
| Year: | 1933 |
| Type: | CLOTHES PRESSERS AND CLEANERS |

MAP FINDINGS

| GILL C C<br>954 8TH ST, SAN DIEGO, CA, | | | 1009127068 |
|---|---|---|---|
| ▲ AS343 | ESE 1/10 - 1/3 | (1267 ft. / 0.24 mi.) | Historical Dry Cleaners |
| | 7 ft. Higher Elevation | 70 ft. Above Sea Level | |

**Worksheet:**

**EDR Historical Cleaners: Historical Dry Cleaners**

| | |
|---|---|
| Name: | GILL C C |
| Year: | 1921 |
| Type: | CLOTHES CLEANERS AND PRESSERS |

MAP FINDINGS

| CAROLINA GARAGE<br>1035 8TH AVE, SAN DIEGO, CA, | | | 1008996571 |
|---|---|---|---|
| ▲ AL344 | ESE 1/10 - 1/3 | (1269 ft. / 0.24 mi.) | Historical Gas Stations |
| | 15 ft. Higher Elevation | 78 ft. Above Sea Level | |

**Worksheet:**

**EDR Historical Auto Stations: Historical Gas Stations**

| | |
|---|---|
| Name: | CAROLINA GARAGE |
| Year: | 1933 |
| Type: | AUTOMOBILE REPAIRING |

MAP FINDINGS

| KWONG SING<br>107 F, SAN DIEGO, CA, | | | 1009127714 |
|---|---|---|---|
| ▼ AT345 | SSW 1/10 - 1/3 | (1272 ft. / 0.241 mi.) | Historical Dry Cleaners |
| | 26 ft. Lower Elevation | 37 ft. Above Sea Level | |

**Worksheet:**

**EDR Historical Cleaners: Historical Dry Cleaners**

| | |
|---|---|
| Name: | KWONG SING |
| Year: | 1933 |
| Type: | LAUNDRIES-CHINESE |

MAP FINDINGS

| LEE W B<br>848 7TH ST, SAN DIEGO, CA, | | | 1008995301 |
|---|---|---|---|
| ▼ AE346 | SE 1/10 - 1/3 | (1273 ft. / 0.241 mi.) | Historical Gas Stations |
| | 5 ft. Lower Elevation | 58 ft. Above Sea Level | |

**Worksheet:**

**EDR Historical Auto Stations: Historical Gas Stations**

| | |
|---|---|
| Name: | LEE W B |
| Year: | 1927 |
| Type: | AUTOMOBILE REPAIRING AND SERVICE STATIONS |

MAP FINDINGS

| KEE TOM<br>846 7TH AVE, SAN DIEGO, CA, | | 1009127530 |
|---|---|---|
| ▼ AE347 | SE 1/10 - 1/3 (1275 ft. / 0.241 mi.)<br>5 ft. Lower Elevation 58 ft. Above Sea Level | Historical Dry Cleaners |

**Worksheet:**

**EDR Historical Cleaners: Historical Dry Cleaners**

| | |
|---|---|
| Name: | KEE TOM |
| Year: | 1933 |
| Type: | LAUNDRIES-CHINESE |
| Name: | TOM KEE LAUNDRY |
| Year: | 1938 |
| Type: | LAUNDRIES CHINESE |
| Name: | KEE TOM |
| Year: | 1943 |
| Type: | LAUNDRIES CHINESE |

MAP FINDINGS

| A & M MOBIL SERVICE<br>765 E ST, SAN DIEGO, CA, | | | 1008989905 |
|---|---|---|---|
| ▲ AS348 | SE 1/10 - 1/3 | (1277 ft. / 0.242 mi.) | Historical Gas Stations |
| | Equal Elevation | 63 ft. Above Sea Level | |

**Worksheet:**

**EDR Historical Auto Stations: Historical Gas Stations**

| | |
|---|---|
| Name: | A & M MOBIL SERVICE |
| Year: | 1971 |
| Type: | GASOLINE STATIONS |

MAP FINDINGS

| PAYNE F L<br>834 BROADWAY, SAN DIEGO, CA, | | | 1009127307 |
|---|---|---|---|
| ▲ AS349 | ESE 1/10 - 1/3 | (1277 ft. / 0.242 mi.) | Historical Dry Cleaners |
| | 12 ft. Higher Elevation | 75 ft. Above Sea Level | |

**Worksheet:**

**EDR Historical Cleaners: Historical Dry Cleaners**

| | |
|---|---|
| Name: | PAYNE F L |
| Year: | 1927 |
| Type: | CLOTHES CLEANERS PRESSERS AND REPAIRERS |

MAP FINDINGS

| JACOBS E A<br>113 F, SAN DIEGO, CA, | | | 1009124052 |
|---|---|---|---|
| ▼ AT350 | SW 1/10 - 1/3 | (1279 ft. / 0.242 mi.) | Historical Dry Cleaners |
| | 26 ft. Lower Elevation | 37 ft. Above Sea Level | |

**Worksheet:**

**EDR Historical Cleaners: Historical Dry Cleaners** 

| | |
|---|---|
| Name: | JACOBS E A |
| Year: | 1930 |
| Type: | CLOTHES PRESSERS AND CLEANERS |

MAP FINDINGS

| SMITH CLARK<br>1430 FRONT ST, SAN DIEGO, CA, | | | 1008997282 |
|---|---|---|---|
| ▲ AN351 | NW 1/10 - 1/3 | (1286 ft. / 0.243 mi.) | Historical Gas Stations |
| | 5 ft. Higher Elevation | 68 ft. Above Sea Level | |

**Worksheet:**

**EDR Historical Auto Stations: Historical Gas Stations**

| | |
|---|---|
| Name: | SMITH CLARK |
| Year: | 1933 |
| Type: | AUTOMOBILE REPAIRING |
| Name: | KUPER ROBT |
| Year: | 1938 |
| Type: | AUTOMOBILE REPAIRING |
| Name: | KUPER ROBT |
| Year: | 1943 |
| Type: | AUTOMOBILE REPAIRING |
| Name: | KUPER ROBT |
| Year: | 1948 |
| Type: | AUTOMOBILE REPAIRING |

| CHILCOTE<br>NONE BALBOA & MORE SW COR, SAN DIEGO, CA, 92117 | | | S106915951 |
|---|---|---|---|
| ▲ AS352 | ESE 1/10 - 1/3 | (1287 ft. / 0.244 mi.) | State and tribal leaking storage tank lists |
| | 8 ft. Higher Elevation | 71 ft. Above Sea Level | |

**Worksheet:**

**SLIC: State and tribal leaking storage tank lists**

| | |
|---|---|
| Region: | STATE |
| **Facility Status:** | **Completed - Case Closed** |
| Status Date: | 06/07/2012 |
| Global Id: | T0608110272 |
| Lead Agency: | SAN DIEGO COUNTY LOP |
| Lead Agency Case Number: | H32804-001 |
| Latitude: | 32.7153292 |
| Longitude: | -117.1572551 |
| Case Type: | Cleanup Program Site |
| Case Worker: | SW |
| Local Agency: | SAN DIEGO COUNTY LOP |
| RB Case Number: | Not Reported |
| File Location: | Local Agency |
| Potential Media Affected: | Not Reported |
| Potential Contaminants of Concern: | Not Reported |
| Site History: | This case was opened in 1992 after odorous soil was encountered during installation of a sewer tunnel. The soil was excavated and sampled and HMMD granted the City permission to reuse the stockpiled soils at the Rose Canyon Operations Facility with the condition they provide a map showing its final location. (Soil sample results were ND for Fuel Hydrocarbons, VOCs, Pest/PCBs). This case can be closed since the soil was ND and we DEH approved reuse. |
| Click here to access the California GeoTracker records for this facility: | http://www.web.edrnet.com/ordering/switchboard/redirect.aspx?s=GRR_CA_SLIC_ST&global_id=T0608110272 |

MAP FINDINGS

| TOBISCH WM<br>119 WEST F, SAN DIEGO, CA, | | | 1009127030 |
|---|---|---|---|
| ▼ AT353 | SW 1/10 - 1/3 | (1287 ft. / 0.244 mi.) | Historical Dry Cleaners |
| | 26 ft. Lower Elevation | 37 ft. Above Sea Level | |

**Worksheet:**

**EDR Historical Cleaners: Historical Dry Cleaners**

| | |
|---|---|
| Name: | TOBISCH WM |
| Year: | 1927 |
| Type: | CLOTHES CLEANERS PRESSERS AND REPAIRERS |

MAP FINDINGS

| ZUCH J O<br>118 F, SAN DIEGO, CA, | | | 1009127363 |
|---|---|---|---|
| ▼ AT354 | SW 1/10 - 1/3 | (1287 ft. / 0.244 mi.) | Historical Dry Cleaners |
| | 26 ft. Lower Elevation | 37 ft. Above Sea Level | |

**Worksheet:**

**EDR Historical Cleaners: Historical Dry Cleaners**

| | |
|---|---|
| Name: | ZUCH J O |
| Year: | 1927 |
| Type: | CLOTHES CLEANERS PRESSERS AND REPAIRERS |

MAP FINDINGS

| BERNHART SOL<br>939 8TH AVE, SAN DIEGO, CA, | | | 1009127443 |
|---|---|---|---|
| ▲ AS355 | ESE 1/10 - 1/3 | (1289 ft. / 0.244 mi.) | Historical Dry Cleaners |
| | 5 ft. Higher Elevation | 68 ft. Above Sea Level | |

**Worksheet:**

**EDR Historical Cleaners: Historical Dry Cleaners**

| | |
|---|---|
| Name: | BERNHART SOL |
| Year: | 1933 |
| Type: | CLOTHES PRESSERS AND CLEANERS |

MAP FINDINGS

| GOLDSTEIN VERNON<br>939 8TH ST, SAN DIEGO, CA, | | | 1009127668 |
|---|---|---|---|
| ▲ AS356 | ESE 1/10 - 1/3 | (1290 ft. / 0.244 mi.) | Historical Dry Cleaners |
| | 5 ft. Higher Elevation | 68 ft. Above Sea Level | |

**Worksheet:**

**EDR Historical Cleaners: Historical Dry Cleaners**

| | |
|---|---|
| Name: | GOLDSTEIN VERNON |
| Year: | 1927 |
| Type: | CLOTHES CLEANERS PRESSERS AND REPAIRERS |

MAP FINDINGS

| STEAM O-VAC<br>339 W BROADWAY, SAN DIEGO, CA, | | | 1009128457 |
|---|---|---|---|
| ▼ AM357 | WSW 1/10 - 1/3 | (1293 ft. / 0.245 mi.) | Historical Dry Cleaners |
| | 20 ft. Lower Elevation | 43 ft. Above Sea Level | |

**Worksheet:**

**EDR Historical Cleaners: Historical Dry Cleaners**

| | |
|---|---|
| Name: | STEAM O-VAC |
| Year: | 1975 |
| Type: | CARPET AND RUG CLEANERS |
| Name: | STEAM O-VAC |
| Year: | 1975 |
| Type: | CLEANERS |

MAP FINDINGS

| SPEED QUEEN AUTOMATIC WASH<br>1502 1ST AVE, SAN DIEGO, CA, | | | 1009129173 |
|---|---|---|---|
| ▲ AH358 | NNW 1/10 - 1/3 | (1294 ft. / 0.245 mi.) | Historical Dry Cleaners |
| | 19 ft. Higher Elevation | 82 ft. Above Sea Level | |

**Worksheet:**

**EDR Historical Cleaners: Historical Dry Cleaners**

| | |
|---|---|
| Name: | SPEED QUEEN AUTOMATIC WASH |
| Year: | 1961 |
| Type: | LAUNDRIES-SELF SERVE |
| Name: | SPEED QUEEN AUTOMATIC WASH |
| Year: | 1966 |
| Type: | LAUNDRIES - SELF SERVE |
| Name: | SPEED QUEEN WASH |
| Year: | 1970 |
| Type: | LAUNDRIES SELF SERVE |

| BEECH ST & 04TH AV PROJECT<br>1515 04TH AV, SAN DIEGO, CA, 92101 | | | S106875508 |
|---|---|---|---|
| ▲ AP359 | N 1/10 - 1/3 | (1294 ft. / 0.245 mi.) | State and tribal leaking storage tank lists |
| | 62 ft. Higher Elevation | 125 ft. Above Sea Level | |

**Worksheet:**

**SAN DIEGO CO. SAM: State and tribal leaking storage tank lists**

| | |
|---|---|
| Case Number: | H03120-001 |
| Agency: | DEH Site Assessment & Mitigation |
| **Funding:** | **LOP - Federal Fund** |
| Facility Type: | GW With No Beneficial Use Designation |
| Facility Status: | Closed Case |
| Date: | 4/3/2003 |
| Date Began: | 11/19/2002 |

**LUST: State and tribal leaking storage tank lists**

| | |
|---|---|
| Region: | STATE |
| Global Id: | T0607360399 |
| Latitude: | 32.721334934874 |
| Longitude: | -117.161046266556 |
| Case Type: | LUST Cleanup Site |
| Status: | Completed - Case Closed |
| Status Date: | 04/03/2003 |
| Lead Agency: | SAN DIEGO COUNTY LOP |
| Case Worker: | Not Reported |
| Local Agency: | Not Reported |
| RB Case Number: | Not Reported |
| LOC Case Number: | H03120-001 |
| File Location: | Local Agency |
| Potential Media Affect: | Other Groundwater (uses other than drinking water) |
| Potential Contaminants of Concern: | Gasoline |
| Site History: | Not Reported |
| Click here to access the California GeoTracker records for this facility: | http://www.web.edrnet.com/ordering/switchboard/redirect.aspx?s=GRR_CA_LUST_ST&global_id=T0607360399 |

**Status History:**

| | |
|---|---|
| Global Id: | T0607360399 |
| Status: | Completed - Case Closed |
| Status Date: | 04/03/2003 |
| Global Id: | T0607360399 |
| Status: | Open - Case Begin Date |
| Status Date: | 11/19/2002 |

**Regulatory Activities:**

| | |
|---|---|
| Global Id: | T0607360399 |
| Action Type: | Other |
| Date: | 11/19/2002 |

**BEECH ST & 04TH AV PROJECT, 1515 04TH AV, SAN DIEGO, CA 92101 (Continued)**

| | |
|---|---|
| Action: | Leak Began |
| Global Id: | T0607360399 |
| Action Type: | Other |
| Date: | 11/19/2002 |
| Action: | Leak Discovery |
| Global Id: | T0607360399 |
| Action Type: | Other |
| Date: | 11/19/2002 |
| Action: | Leak Stopped |
| Global Id: | T0607360399 |
| Action Type: | Other |
| Date: | 11/19/2002 |
| Action: | Leak Reported |

MAP FINDINGS

| ORNDORFF BROS MOTOR CO<br>932 8TH, SAN DIEGO, CA, | | | 1008989154 |
|---|---|---|---|
| ▲ AS360 | ESE 1/10 - 1/3 | (1295 ft. / 0.245 mi.) | Historical Gas Stations |
| | 4 ft. Higher Elevation | 67 ft. Above Sea Level | |

**Worksheet:**

**EDR Historical Auto Stations: Historical Gas Stations**

| | |
|---|---|
| Name: | ORNDORFF BROS MOTOR CO |
| Year: | 1920 |
| Type: | AUTOMOBILE GARAGES |
| Name: | ORNDORFF BROS MOTOR CO |
| Year: | 1920 |
| Type: | AUTOMOBILE REPAIRING |

MAP FINDINGS

| SORKIN L L<br>758 4TH, SAN DIEGO, CA, | | | 1009124047 |
|---|---|---|---|
| ▼ AG361 | S 1/10 - 1/3 | (1299 ft. / 0.246 mi.) | Historical Dry Cleaners |
| | 21 ft. Lower Elevation | 42 ft. Above Sea Level | |

**Worksheet:**

**EDR Historical Cleaners: Historical Dry Cleaners**

| | |
|---|---|
| Name: | SORKIN L L |
| Year: | 1930 |
| Type: | CLOTHES PRESSERS AND CLEANERS |

MAP FINDINGS

| ORNDORFF BROS MOTOR CO<br>932 8TH ST, SAN DIEGO, CA, | | | 1008995197 |
|---|---|---|---|
| ▲ AS362 | ESE 1/10 - 1/3 | (1300 ft. / 0.246 mi.) | Historical Gas Stations |
| | 4 ft. Higher Elevation | 67 ft. Above Sea Level | |

**Worksheet:**

**EDR Historical Auto Stations: Historical Gas Stations**

| | |
|---|---|
| Name: | ORNDORFF BROS MOTOR CO |
| Year: | 1921 |
| Type: | AUTOMOBILE REPAIRING |

MAP FINDINGS

| KONG SING<br>133 F, SAN DIEGO, CA, | | | 1009127355 |
|---|---|---|---|
| ▼ AT363 | SW 1/10 - 1/3 | (1306 ft. / 0.247 mi.) | Historical Dry Cleaners |
| | 28 ft. Lower Elevation | 35 ft. Above Sea Level | |

**Worksheet:**

**EDR Historical Cleaners: Historical Dry Cleaners**

| | |
|---|---|
| Name: | KWONG SING LAUNDRY |
| Year: | 1938 |
| Type: | LAUNDRIES CHINESE |
| Name: | KONG SING |
| Year: | 1943 |
| Type: | LAUNDRIES CHINESE |
| Name: | KWONG SING |
| Year: | 1948 |
| Type: | LAUNDRIES-CHINESE |

MAP FINDINGS

| WONG HOM<br>1506 1ST AVE, SAN DIEGO, CA, | | | 1009128888 |
|---|---|---|---|
| ▲ AH364 | NNW 1/10 - 1/3 | (1308 ft. / 0.248 mi.) | Historical Dry Cleaners |
| | 20 ft. Higher Elevation | 83 ft. Above Sea Level | |

**Worksheet:**

**EDR Historical Cleaners: Historical Dry Cleaners**

| | |
|---|---|
| Name: | WONG HOM |
| Year: | 1943 |
| Type: | LAUNDRIES CHINESE |
| Name: | YEN H S |
| Year: | 1948 |
| Type: | LAUNDRIES-CHINESE |
| Name: | CHINA LAUNDRY |
| Year: | 1948 |
| Type: | LAUNDRIES-CHINESE |
| Name: | CHINA LAUNDRY |
| Year: | 1961 |
| Type: | LAUNDRIES |

| 630 F ST LLC<br>630 F ST, SAN DIEGO, CA, 92101 | | | S106875015 |
|---|---|---|---|
| ▼ AV365 | SSE 1/10 - 1/3 | (1311 ft. / 0.248 mi.) | State and tribal leaking storage tank lists |
| | 9 ft. Lower Elevation | 54 ft. Above Sea Level | |

**Worksheet:**

**SAN DIEGO CO. SAM: State and tribal leaking storage tank lists**

| | |
|---|---|
| Case Number: | H39610-001 |
| Agency: | DEH Site Assessment & Mitigation |
| **Funding:** | **POP** |
| Facility Type: | Soils Only |
| Facility Status: | Closed Case |
| Date: | 10/7/2004 |
| Date Began: | 8/1/2002 |

| 630 F ST LLC<br>630 F ST, SAN DIEGO, CA, 92101 | | | S106087759 |
|---|---|---|---|
| ▼ AV366 | SSE 1/10 - 1/3 | (1311 ft. / 0.248 mi.) | State and tribal leaking storage tank lists |
| | 9 ft. Lower Elevation | 54 ft. Above Sea Level | |

**Worksheet:**

**LUST: State and tribal leaking storage tank lists**

| | |
|---|---|
| Region: | STATE |
| Global Id: | T0607364649 |
| Latitude: | 32.713879 |
| Longitude: | -117.158787 |
| Case Type: | LUST Cleanup Site |
| Status: | Completed - Case Closed |
| Status Date: | 10/07/2004 |
| Lead Agency: | SAN DIEGO COUNTY LOP |
| Case Worker: | JC |
| Local Agency: | SAN DIEGO COUNTY LOP |
| RB Case Number: | Not Reported |
| LOC Case Number: | H39610-001 |
| File Location: | Local Agency |
| Potential Media Affect: | Soil |
| Potential Contaminants of Concern: | Heating Oil / Fuel Oil |
| Site History: | Not Reported |
| Click here to access the California GeoTracker records for this facility: | http://www.web.edrnet.com/ordering/switchboard/redirect.aspx?s=GRR_CA_LUST_ST&global_id=T0607364649 |

**Contact:**

| | |
|---|---|
| Global Id: | T0607364649 |
| Contact Type: | Local Agency Caseworker |
| Contact Name: | JAMES CLAY |
| Organization Name: | SAN DIEGO COUNTY LOP |
| Address: | P.O. Box 129261 |
| City: | San Diego |
| Email: | james.clay@sdcounty.ca.gov |
| Phone Number: | Not Reported |

**Status History:**

| | |
|---|---|
| Global Id: | T0607364649 |
| Status: | Completed - Case Closed |
| Status Date: | 10/07/2004 |
| Global Id: | T0607364649 |
| Status: | Open - Case Begin Date |
| Status Date: | 08/01/2002 |

**Regulatory Activities:**

| | |
|---|---|
| Global Id: | T0607364649 |
| Action Type: | Other |

**630 F ST LLC, 630 F ST, SAN DIEGO, CA 92101 (Continued)**

| | |
|---|---|
| Date: | 08/01/2002 |
| Action: | Leak Began |
| Global Id: | T0607364649 |
| Action Type: | Other |
| Date: | 08/01/2002 |
| Action: | Leak Discovery |
| Global Id: | T0607364649 |
| Action Type: | Other |
| Date: | 08/01/2002 |
| Action: | Leak Stopped |
| Global Id: | T0607364649 |
| Action Type: | Other |
| Date: | 08/01/2002 |
| Action: | Leak Reported |

MAP FINDINGS

| SEVEN SEAS LAUNDRY<br>347 W BROADWAY, SAN DIEGO, CA, | | | 1009129547 |
|---|---|---|---|
| ▼ AM367 | WSW 1/10 - 1/3 | (1313 ft. / 0.249 mi.) | Historical Dry Cleaners |
| | 21 ft. Lower Elevation | 42 ft. Above Sea Level | |

**Worksheet:**

**EDR Historical Cleaners: Historical Dry Cleaners**

| | |
|---|---|
| Name: | SEVEN SEAS LAUNDRY |
| Year: | 1984 |
| Type: | LAUNDRIES SELF SERVE |

| OHLUND G P<br>1241 STATE ST, SAN DIEGO, CA, | | | 1008997063 |
|---|---|---|---|
| ▼ AK368 | WNW 1/10 - 1/3 | (1317 ft. / 0.249 mi.) | Historical Gas Stations |
| | 14 ft. Lower Elevation | 49 ft. Above Sea Level | |

**Worksheet:**

**EDR Historical Auto Stations: Historical Gas Stations**

| | |
|---|---|
| Name: | OHLUND G P |
| Year: | 1933 |
| Type: | AUTOMOBILE REPAIRING |
| Name: | OHLUND G P |
| Year: | 1938 |
| Type: | AUTOMOBILE REPAIRING |
| Name: | OYER F L |
| Year: | 1943 |
| Type: | AUTOMOBILE REPAIRING |
| Name: | OHLUND G P |
| Year: | 1943 |
| Type: | AUTOMOBILE REPAIRING |

| EL CORTEZ HOTEL<br>702 ASH ST, SAN DIEGO, CA, 92101 | | | S104539613 |
|---|---|---|---|
| ▲ AW369 | NE 1/10 - 1/3 | (1319 ft. / 0.25 mi.) | State and tribal leaking storage tank lists<br>Other Standard Environmental Records |
| | 91 ft. Higher Elevation | 154 ft. Above Sea Level | |

**Worksheet:**

**SAN DIEGO CO. SAM: State and tribal leaking storage tank lists**

| | |
|---|---|
| Case Number: | H36905-001 |
| Agency: | DEH Site Assessment & Mitigation |
| **Funding:** | **Private - VAP** |
| Facility Type: | Soils Only |
| Facility Status: | Closed Case |
| Date: | 3/15/1999 |
| Date Began: | 3/11/1999 |
| Case Number: | H36905-002 |
| Agency: | DEH Site Assessment & Mitigation |
| **Funding:** | **LOP - Federal Fund** |
| Facility Type: | GW With No Beneficial Use Designation |
| Facility Status: | Closed Case |
| Date: | 9/17/1999 |
| Date Began: | 4/28/1999 |

**LUST: State and tribal leaking storage tank lists**

| | |
|---|---|
| Region: | STATE |
| Global Id: | T0607302667 |
| Latitude: | 32.720168 |
| Longitude: | -117.158056 |
| Case Type: | LUST Cleanup Site |
| Status: | Completed - Case Closed |
| Status Date: | 09/17/1999 |
| Lead Agency: | SAN DIEGO COUNTY LOP |
| Case Worker: | Not Reported |
| Local Agency: | Not Reported |
| RB Case Number: | 9UT3908 |
| LOC Case Number: | H36905-002 |
| File Location: | Local Agency |
| Potential Media Affect: | Other Groundwater (uses other than drinking water) |
| Potential Contaminants of Concern: | Diesel |
| Site History: | Not Reported |
| Click here to access the California GeoTracker records for this facility: | http://www.web.edrnet.com/ordering/switchboard/redirect.aspx?s=GRR_CA_LUST_ST&global_id=T0607302667 |

**Status History:**

| | |
|---|---|
| Global Id: | T0607302667 |
| Status: | Completed - Case Closed |
| Status Date: | 09/17/1999 |
| Global Id: | T0607302667 |

**EL CORTEZ HOTEL, 702 ASH ST, SAN DIEGO, CA 92101 (Continued)**

| | |
|---|---|
| Status: | Open - Case Begin Date |
| Status Date: | 04/28/1999 |

**Regulatory Activities:**

| | |
|---|---|
| Global Id: | T0607302667 |
| Action Type: | Other |
| Date: | 04/28/1999 |
| Action: | Leak Began |
| Global Id: | T0607302667 |
| Action Type: | ENFORCEMENT |
| Date: | 08/18/1999 |
| Action: | Closure/No Further Action Letter - #H36905-002 |
| Global Id: | T0607302667 |
| Action Type: | Other |
| Date: | 04/28/1999 |
| Action: | Leak Discovery |
| Global Id: | T0607302667 |
| Action Type: | Other |
| Date: | 04/28/1999 |
| Action: | Leak Reported |

**LUST REG 9:**

| | |
|---|---|
| Region: | 9 |
| Status: | Case Closed |
| Case Number: | 9UT3908 |
| Local Case: | H36905-002 |
| Substance: | Diesel |
| Qty Leaked: | 0 |
| Abate Method: | Not Reported |
| Local Agency: | San Diego |
| How Found: | Tank Closure |
| How Stopped: | Close Tank |
| Source: | Tank |
| Cause: | Corrosion |
| Lead Agency: | Local Agency |
| Case Type: | Soil only |
| Date Found: | 04/27/1999 |
| Date Stopped: | 04/27/1999 |
| Confirm Date: | 04/28/1999 |
| Submit Workplan: | 5/3/99 |
| Prelim Assess: | / / |
| Desc Pollution: | Not Reported |
| Remed Plan: | / / |
| Remed Action: | Not Reported |
| Began Monitor: | Not Reported |
| Release Date: | 04/28/1999 |
| Enforce Date: | Not Reported |

**EL CORTEZ HOTEL, 702 ASH ST, SAN DIEGO, CA 92101 (Continued)**

| | |
|---|---|
| Closed Date: | 9/17/99 |
| Enforce Type: | Not Reported |
| Pilot Program: | LOP |
| Basin Number: | 908.22 |
| GW Depth: | >100 |
| Beneficial Use: | No Beneficial groundwater use |
| NPDES Number: | Not Reported |
| Priority: | Low priority. Priority ranking can change over time. |
| File Dispn: | Administratively opened on database, however no file physically exists |
| Interim Remedial Actions: | Not Reported |
| Cleanup and Abatement order Number: | Not Reported |
| Waste Discharge Requirement Number: | Not Reported |

**HIST CORTESE: Other Standard Environmental Records**

| | |
|---|---|
| Region: | CORTESE |
| Facility County Code: | 37 |
| Reg By: | LTNKA |
| Reg Id: | 9UT3908 |

**SLIC: State and tribal leaking storage tank lists**

| | |
|---|---|
| Region: | STATE |
| **Facility Status:** | **Completed - Case Closed** |
| Status Date: | 03/15/1999 |
| Global Id: | T0608109489 |
| Lead Agency: | SAN DIEGO COUNTY LOP |
| Lead Agency Case Number: | H36905-001 |
| Latitude: | 32.72028 |
| Longitude: | -117.157914 |
| Case Type: | Cleanup Program Site |
| Case Worker: | KH |
| Local Agency: | SAN DIEGO COUNTY LOP |
| RB Case Number: | Not Reported |
| File Location: | Local Agency |
| Potential Media Affected: | Soil |
| Potential Contaminants of Concern: | Not Reported |
| Site History: | Not Reported |
| Click here to access the California GeoTracker records for this facility: | http://www.web.edrnet.com/ordering/switchboard/redirect.aspx?s=GRR_CA_SLIC_ST&global_id=T0608109489 |

**SAN DIEGO CO. HMMD: Other Standard Environmental Records**

| | |
|---|---|
| Facility Id: | 136905 |
| Business Type: | 6HK70 |
| EPA Id Number: | Not Reported |
| APN: | 534-032-01-00 |
| Last HMMD Inspection: | 03/23/2005 |
| Permit Status: | CHNG |
| Permit Expiration: | 12/31/2006 |

**EL CORTEZ HOTEL, 702 ASH ST, SAN DIEGO, CA 92101 (Continued)**

| | |
|---|---|
| Facility Owner: | JANOPAUL & BLOCK, LLC |
| Facility Address: | 702 ASH ST |
| Facility City: | SAN DIEGO |
| Facility State: | CA |
| Facility Zip: | 92101-3411 |
| UST Owner: | JANOPAUL & BLOCK LLC |
| Handle Regulated Hazmat: | Y |
| Own Or Operate UST: | Not Reported |
| Subject To APSA: | Not Reported |
| Generate Haz Waste: | Not Reported |
| Treat Haz Waste: | Not Reported |
| Generate Medical Waste: | Not Reported |

**UST:**

| | |
|---|---|
| UST Name: | UNDERGROUND TANK 136905 T001 |
| Last Update: | 2012-11-02 14:17:38 |
| Permit Number: | 136905 |
| Tank Type: | SINGLE WALL |
| Additional Id: | 001 |
| Capacity Gallons: | 1000 |
| UST Contents: | Not Reported |
| Other Content Info: | GASOLINE(TYPE UNKNOWN) |
| Reg Status: | REMOVED |
| Remove Close Date: | 1999-07-27 00:00:00 |
| Year Installed: | Not Reported |
| Pipe Type: | UNKNOWN |
| Delivery System: | Not Reported |
| Monitor Code: | 99 |
| UST Monitor Method: | OTHER - BLIND REMARK REQUIRED |

| | |
|---|---|
| UST Name: | UNDERGROUND TANK 136905 T002 |
| Last Update: | 2012-11-02 14:17:38 |
| Permit Number: | 136905 |
| Tank Type: | SINGLE WALL |
| Additional Id: | 002 |
| Capacity Gallons: | 4000 |
| UST Contents: | DIESEL |
| Other Content Info: | DIESEL |
| Reg Status: | REMOVED |
| Remove Close Date: | 1999-07-27 00:00:00 |
| Year Installed: | Not Reported |
| Pipe Type: | UNKNOWN |
| Delivery System: | Not Reported |
| Monitor Code: | 99 |
| UST Monitor Method: | OTHER - BLIND REMARK REQUIRED |

| | |
|---|---|
| Facility Id: | 207381 |
| Business Type: | 6HK70 |
| EPA Id Number: | Not Reported |
| APN: | 534-032-01-00 |

**EL CORTEZ HOTEL, 702 ASH ST, SAN DIEGO, CA 92101 (Continued)**

| | |
|---|---|
| Last HMMD Inspection: | 04/06/2010 |
| Permit Status: | OPEN |
| Permit Expiration: | 01/31/2013 |
| Facility Owner: | EL CORTEZ HOA C/O PACKARD MGMT GRP |
| Facility Address: | 702 ASH ST |
| Facility City: | SAN DIEGO |
| Facility State: | CA |
| Facility Zip: | 92101 |
| UST Owner: | Not Reported |
| Handle Regulated Hazmat: | Y |
| Own Or Operate UST: | Not Reported |
| Subject To APSA: | Not Reported |
| Generate Haz Waste: | Not Reported |
| Treat Haz Waste: | Not Reported |
| Generate Medical Waste: | Not Reported |

**Active Permits:**

| | |
|---|---|
| Facility Id: | 207381 |
| Update Date: | 11/02/2012 |
| Case Number: | 68476-34-6 |
| Name: | DIESEL FUEL |
| Other Information: | Not Reported |
| Material Waste: | Material |
| Hazardous Categories 1: | FIRE |
| Hazardous Categories 2: | ACUTE |

| | |
|---|---|
| Facility Id: | 207381 |
| Update Date: | 11/02/2012 |
| Case Number: | Not Reported |
| Name: | PAINTS |
| Other Information: | Not Reported |
| Material Waste: | Material |
| Hazardous Categories 1: | FIRE |
| Hazardous Categories 2: | CHRONIC |

| | |
|---|---|
| Facility Id: | 207381 |
| Update Date: | 11/02/2012 |
| Case Number: | 110-16-7 |
| Name: | POLYMALEIC ACID |
| Other Information: | Not Reported |
| Material Waste: | Material |
| Hazardous Categories 1: | ACUTE |
| Hazardous Categories 2: | CHRONIC |

**Violations Active Permits:**

| | |
|---|---|
| Facility Id: | 207381 |
| Update Date: | 11/02/2012 |
| Inspection Date: | 04/06/2010 |
| Violation Code: | 6HV1002 |
| Violation: | HMBP NOT ESTABISHED/IMPLEMENTED. |

**EL CORTEZ HOTEL, 702 ASH ST, SAN DIEGO, CA 92101 (Continued)**

| | |
|---|---|
| Violation Citation: | Hazardous materials handler has not established/implemented a business plan. HSC 25503.5(a) |
| Activity: | ACTIVE |
| Facility Id: | 207381 |
| Update Date: | 11/02/2012 |
| Inspection Date: | 10/24/2006 |
| Violation Code: | 6HV1004 |
| Violation: | HMBP NOT SUBMITTED TO HMD |
| Violation Citation: | Hazardous Materials Handler has not submitted a completed Business Plan to the HMMD. HSC 25505(a) |
| Activity: | ACTIVE |
| Facility Id: | 207381 |
| Update Date: | 11/02/2012 |
| Inspection Date: | 10/24/2006 |
| Violation Code: | 6HV1001 |
| Violation: | NO UPF PERMIT FOR HAZMATS |
| Violation Citation: | A Unified Program Facility permit has not been obtained for hazardous materials. 68.905 |
| Activity: | ACTIVE |

**HAZNET: Other Standard Environmental Records**

| | |
|---|---|
| envid: | S104539613 |
| Year: | 2013 |
| GEPAID: | CAC002743416 |
| Contact: | JAMIE GARCIA-SETTER |
| Telephone: | 6192412263 |
| Mailing Name: | Not Reported |
| Mailing Address: | 702 ASH ST |
| Mailing City,St,Zip: | SAN DIEGO, CA 921013228 |
| Gen County: | San Diego |
| TSD EPA ID: | CAD028409019 |
| TSD County: | Los Angeles |
| Waste Category: | Not Reported |
| Disposal Method: | Storage, Bulking, And/Or Transfer Off Site--No Treatment/Reovery (H010-H129) Or (H131-H135) |
| Tons: | 0.0125 |
| Facility County: | Not Reported |

MAP FINDINGS

| 702 ASH ST<br>702 ASH ST, SAN DIEGO, CA, 92101 | | 1015088927 |
|---|---|---|
| ▲ AW370 | NE 1/10 - 1/3 (1319 ft. / 0.25 mi.) | Historical Dry Cleaners |
| | 91 ft. Higher Elevation 154 ft. Above Sea Level | |

**Worksheet:**

**EDR Historical Cleaners: Historical Dry Cleaners**

| | |
|---|---|
| Name: | UPTOWN CLEANERS |
| Year: | 2005 |
| Address: | 702 ASH ST |
| Name: | UPTOWN CLEANERS |
| Year: | 2010 |
| Address: | 702 ASH ST |
| Name: | UPTOWN CLEANERS |
| Year: | 2011 |
| Address: | 702 ASH ST |
| Name: | UPTOWN CLEANERS |
| Year: | 2012 |
| Address: | 702 ASH ST |

| SHL DEVELOPMENT CORP<br>1501 05TH AV, SAN DIEGO, CA, 921013253 | | S105539629 |
|---|---|---|
| ▲ AP371 | N 1/10 - 1/3 (1329 ft. / 0.252 mi.)<br>70 ft. Higher Elevation 133 ft. Above Sea Level | State and tribal leaking storage tank lists<br>Other Standard Environmental Records |

**Worksheet:**

**SAN DIEGO CO. SAM: State and tribal leaking storage tank lists**

| | |
|---|---|
| Case Number: | H24751-001 |
| Agency: | DEH Site Assessment & Mitigation |
| **Funding:** | **LOP - State Fund** |
| Facility Type: | GW With No Beneficial Use Designation |
| Facility Status: | Closed Case |
| Date: | 3/2/1989 |
| Date Began: | 11/12/1987 |

**LUST: State and tribal leaking storage tank lists**

| | |
|---|---|
| Region: | STATE |
| Global Id: | T0607303084 |
| Latitude: | 32.7214071450232 |
| Longitude: | -117.160584926605 |
| Case Type: | LUST Cleanup Site |
| Status: | Completed - Case Closed |
| Status Date: | 03/02/1989 |
| Lead Agency: | SAN DIEGO COUNTY LOP |
| Case Worker: | Not Reported |
| Local Agency: | Not Reported |
| RB Case Number: | 9UT837 |
| LOC Case Number: | H24751-001 |
| File Location: | Local Agency |
| Potential Media Affect: | Other Groundwater (uses other than drinking water) |
| Potential Contaminants of Concern: | Gasoline |
| Site History: | Not Reported |
| Click here to access the California GeoTracker records for this facility: | http://www.web.edrnet.com/ordering/switchboard/redirect.aspx?s=GRR_CA_LUST_ST&global_id=T0607303084 |

**Status History:**

| | |
|---|---|
| Global Id: | T0607303084 |
| Status: | Open - Case Begin Date |
| Status Date: | 11/12/1987 |
| Global Id: | T0607303084 |
| Status: | Completed - Case Closed |
| Status Date: | 03/02/1989 |

**Regulatory Activities:**

| | |
|---|---|
| Global Id: | T0607303084 |
| Action Type: | Other |
| Date: | 11/12/1987 |

**SHL DEVELOPMENT CORP, 1501 05TH AV, SAN DIEGO, CA 921013253 (Continued)**

| | |
|---|---|
| Action: | Leak Began |
| Global Id: | T0607303084 |
| Action Type: | Other |
| Date: | 11/12/1987 |
| Action: | Leak Discovery |
| Global Id: | T0607303084 |
| Action Type: | Other |
| Date: | 11/12/1987 |
| Action: | Leak Stopped |
| Global Id: | T0607303084 |
| Action Type: | Other |
| Date: | 11/12/1987 |
| Action: | Leak Reported |

**SAN DIEGO CO. HMMD: Other Standard Environmental Records**

| | |
|---|---|
| Facility Id: | 124751 |
| Business Type: | Not Reported |
| EPA Id Number: | Not Reported |
| APN: | 533-383-05-00 |
| Last HMMD Inspection: | Not Reported |
| Permit Status: | INAC |
| Permit Expiration: | Not Reported |
| Facility Owner: | SHL DEVELOPMENT CORP |
| Facility Address: | 9191 TOWNE CENTRE DR |
| Facility City: | SAN DIEGO |
| Facility State: | CA |
| Facility Zip: | 92122-1225 |
| UST Owner: | Not Reported |
| Handle Regulated Hazmat: | Not Reported |
| Own Or Operate UST: | Not Reported |
| Subject To APSA: | Not Reported |
| Generate Haz Waste: | Not Reported |
| Treat Haz Waste: | Not Reported |
| Generate Medical Waste: | Not Reported |

**UST:**

| | |
|---|---|
| UST Name: | UNDERGROUND TANK 124751 T001 |
| Last Update: | 2012-11-02 14:17:38 |
| Permit Number: | 124751 |
| Tank Type: | SINGLE WALL |
| Additional Id: | AT1051-1 |
| Capacity Gallons: | 1000 |
| UST Contents: | DIESEL |
| Other Content Info: | DIESEL |
| Reg Status: | REMOVED |
| Remove Close Date: | 1987-12-11 00:00:00 |
| Year Installed: | Not Reported |

**SHL DEVELOPMENT CORP, 1501 05TH AV, SAN DIEGO, CA 921013253 (Continued)**

| | |
|---|---|
| Pipe Type: | Not Reported |
| Delivery System: | Not Reported |
| Monitor Code: | 05 |
| UST Monitor Method: | SW TANK DW PIPE W/ POS SHUTOFF-ALARM ON LLD W/ SIRS:SIR ANALY MONTHLY, TANK TEST BIENNIALLY, PIPE TEST ANN 0.1 G/HR OR MO 0.2 G/HR |

| LITTLY ITALY NIEGHBORHOOD DEV<br>640 BEECH ST, SAN DIEGO, CA, 92101 | | S108407106 | |
|---|---|---|---|
| ▲ AI372 | NNE 1/10 - 1/3 | (1335 ft. / 0.253 mi.) | State and tribal leaking storage tank lists |
| | 96 ft. Higher Elevation | 159 ft. Above Sea Level | |

**Worksheet:**

**SAN DIEGO CO. SAM: State and tribal leaking storage tank lists**

| | |
|---|---|
| Case Number: | H36161-001 |
| Agency: | DEH Site Assessment & Mitigation |
| **Funding:** | **Non Billable** |
| Facility Type: | Complaint |
| Facility Status: | Closed Case |
| Date: | 10/10/1997 |
| Date Began: | 6/1/1996 |

**SLIC: State and tribal leaking storage tank lists**

| | |
|---|---|
| Region: | STATE |
| **Facility Status:** | **Completed - Case Closed** |
| Status Date: | 10/10/1997 |
| Global Id: | T0608131056 |
| Lead Agency: | SAN DIEGO COUNTY LOP |
| Lead Agency Case Number: | H36161-001 |
| Latitude: | 32.720939 |
| Longitude: | -117.158905 |
| Case Type: | Cleanup Program Site |
| Case Worker: | NS |
| Local Agency: | SAN DIEGO COUNTY LOP |
| RB Case Number: | Not Reported |
| File Location: | Local Agency |
| Potential Media Affected: | Not Reported |
| Potential Contaminants of Concern: | Not Reported |
| Site History: | Not Reported |
| Click here to access the California GeoTracker records for this facility: | http://www.web.edrnet.com/ordering/switchboard/redirect.aspx?s=GRR_CA_SLIC_ST&global_id=T0608131056 |

| FIVE STAR PARKING<br>1555 05TH AV, SAN DIEGO, CA, 92101 | | | S105539585 |
|---|---|---|---|
| ▲ AP373 | NNE 1/10 - 1/3 | (1370 ft. / 0.259 mi.) | State and tribal leaking storage tank lists<br>Other Standard Environmental Records |
| | 74 ft. Higher Elevation | 137 ft. Above Sea Level | |

**Worksheet:**

**SAN DIEGO CO. SAM: State and tribal leaking storage tank lists**

| | |
|---|---|
| Case Number: | H14837-001 |
| Agency: | DEH Site Assessment & Mitigation |
| **Funding:** | **LOP - State Fund** |
| Facility Type: | Soils Only |
| Facility Status: | Remedial Investigation |
| Date: | 1/31/2002 |
| Date Began: | 10/11/1999 |

**LUST: State and tribal leaking storage tank lists**

| | |
|---|---|
| Region: | STATE |
| Global Id: | T0607399226 |
| Latitude: | 32.72144 |
| Longitude: | -117.160036 |
| Case Type: | LUST Cleanup Site |
| Status: | Completed - Case Closed |
| Status Date: | 02/04/2014 |
| Lead Agency: | SAN DIEGO RWQCB (REGION 9) |
| Case Worker: | Not Reported |
| Local Agency: | Not Reported |
| RB Case Number: | 9UT4026 |
| LOC Case Number: | Not Reported |
| File Location: | Local Agency |
| Potential Media Affect: | Soil |
| Potential Contaminants of Concern: | Gasoline |
| Site History: | This case was opened following the removal of 5 underground storage tanks(USTs), dispensers and associated piping from the site on October 11, 1999. Stained and odorous soil was noted in the tank excavations. Total petroleum hydrocarbons as gasoline (5,910 mg/kg) as diesel fuel (8,540 mg/kg) and as oil (15,200 mg/kg) as well as benzene (32.2 mg/kg ) and other gasoline related compounds were detected in soil samples. A site assessment was conducted in 2001 which consisted of the collection of soil samples from 16 direct-push borings that were drilled to depths of 10 to 25 feet below ground surface. Groundwater was not encountered in any of the borings. Hydrocarbon impacted soil was detected beneath dispensers no. 2 & 4, and in the vicinity of the former southern UST cluster. A work plan |

**FIVE STAR PARKING, 1555 05TH AV, SAN DIEGO, CA 92101 (Continued)**

for additional assessment was submitted and approved with conditions by the DEH in March 2002. This work has not been conducted. The property owner was under court order to restore the property in 2002 and then experienced financial difficulties. In November 2011, sixteen borings and two monitoring wells were installed at the site. Soil and groundwater samples were collected and analyzed. Groundwater is present at approximately 112 feet below ground surface. TPHd was detected a maximum of 120 ug/l and benzene at 12 ug/l in the initial round of groundwater samples.

Click here to access the California GeoTracker records for this facility: http://www.web.edrnet.com/ordering/switchboard/redirect.aspx?s=GRR_CA_LUST_ST&global_id=T0607399226

**Status History:**

| | |
|---|---|
| Global Id: | T0607399226 |
| Status: | Completed - Case Closed |
| Status Date: | 02/04/2014 |
| Global Id: | T0607399226 |
| Status: | Open - Case Begin Date |
| Status Date: | 10/11/1999 |
| Global Id: | T0607399226 |
| Status: | Open - Eligible for Closure |
| Status Date: | 08/13/2013 |
| Global Id: | T0607399226 |
| Status: | Open - Remediation |
| Status Date: | 01/31/2002 |

**Regulatory Activities:**

| | |
|---|---|
| Global Id: | T0607399226 |
| Action Type: | ENFORCEMENT |
| Date: | 04/22/2010 |
| Action: | Letter - Notice |
| Global Id: | T0607399226 |
| Action Type: | Other |
| Date: | 10/11/1999 |
| Action: | Leak Began |
| Global Id: | T0607399226 |
| Action Type: | RESPONSE |
| Date: | 01/30/2013 |
| Action: | Monitoring Report - Semi-Annually - Regulator Responded |
| Global Id: | T0607399226 |
| Action Type: | ENFORCEMENT |
| Date: | 07/28/2010 |
| Action: | Staff Letter |

**FIVE STAR PARKING, 1555 05TH AV, SAN DIEGO, CA 92101 (Continued)**

| | |
|---|---|
| Global Id: | T0607399226 |
| Action Type: | ENFORCEMENT |
| Date: | 03/09/2011 |
| Action: | Staff Letter |
| Global Id: | T0607399226 |
| Action Type: | ENFORCEMENT |
| Date: | 06/14/2011 |
| Action: | Technical Correspondence / Assistance / Other |
| Global Id: | T0607399226 |
| Action Type: | Other |
| Date: | 10/11/1999 |
| Action: | Leak Discovery |
| Global Id: | T0607399226 |
| Action Type: | ENFORCEMENT |
| Date: | 01/04/2011 |
| Action: | Letter - Notice |
| Global Id: | T0607399226 |
| Action Type: | ENFORCEMENT |
| Date: | 04/18/2011 |
| Action: | Technical Correspondence / Assistance / Other |
| Global Id: | T0607399226 |
| Action Type: | ENFORCEMENT |
| Date: | 12/27/2011 |
| Action: | Technical Correspondence / Assistance / Other |
| Global Id: | T0607399226 |
| Action Type: | ENFORCEMENT |
| Date: | 01/18/2000 |
| Action: | Notice of Responsibility |
| Global Id: | T0607399226 |
| Action Type: | RESPONSE |
| Date: | 07/30/2012 |
| Action: | Monitoring Report - Semi-Annually |
| Global Id: | T0607399226 |
| Action Type: | Other |
| Date: | 11/23/1999 |
| Action: | Leak Reported |
| Global Id: | T0607399226 |
| Action Type: | ENFORCEMENT |
| Date: | 01/31/2013 |
| Action: | Technical Correspondence / Assistance / Other |
| Global Id: | T0607399226 |
| Action Type: | ENFORCEMENT |
| Date: | 12/05/2013 |
| Action: | Notification - Fee Title Owners Notice |

**FIVE STAR PARKING, 1555 05TH AV, SAN DIEGO, CA 92101 (Continued)**

| | |
|---|---|
| Global Id: | T0607399226 |
| Action Type: | ENFORCEMENT |
| Date: | 09/13/2013 |
| Action: | Notification - Public Notice of Case Closure |
| Global Id: | T0607399226 |
| Action Type: | ENFORCEMENT |
| Date: | 07/01/2013 |
| Action: | Referral to Regional Board |
| Global Id: | T0607399226 |
| Action Type: | RESPONSE |
| Date: | 10/04/2013 |
| Action: | Other Report / Document |
| Global Id: | T0607399226 |
| Action Type: | RESPONSE |
| Date: | 01/28/2014 |
| Action: | Well Destruction Report |
| Global Id: | T0607399226 |
| Action Type: | ENFORCEMENT |
| Date: | 07/09/2009 |
| Action: | Letter - Notice |
| Global Id: | T0607399226 |
| Action Type: | ENFORCEMENT |
| Date: | 02/04/2014 |
| Action: | Closure/No Further Action Letter |
| Global Id: | T0607399226 |
| Action Type: | RESPONSE |
| Date: | 06/13/2011 |
| Action: | Soil and Water Investigation Workplan - Regulator Responded |
| Global Id: | T0607399226 |
| Action Type: | RESPONSE |
| Date: | 12/19/2011 |
| Action: | Site Assessment Report - Regulator Responded |

**SAN DIEGO CO. HMMD: Other Standard Environmental Records**

| | |
|---|---|
| Facility Id: | 114837 |
| Business Type: | Not Reported |
| EPA Id Number: | Not Reported |
| APN: | 533-383-13-00 |
| Last HMMD Inspection: | 08/06/1996 |
| Permit Status: | INAC |
| Permit Expiration: | Not Reported |
| Facility Owner: | MRS. FRIEDA EKLUND |
| Facility Address: | 6020 ZORA ST #301 |
| Facility City: | LA MESA |
| Facility State: | CA |

**FIVE STAR PARKING, 1555 05TH AV, SAN DIEGO, CA 92101 (Continued)**

| | |
|---|---|
| Facility Zip: | 91942- |
| UST Owner: | VICTOR D BAKER |
| Handle Regulated Hazmat: | Not Reported |
| Own Or Operate UST: | Not Reported |
| Subject To APSA: | Not Reported |
| Generate Haz Waste: | Not Reported |
| Treat Haz Waste: | Not Reported |
| Generate Medical Waste: | Not Reported |

**UST:**

| | |
|---|---|
| UST Name: | UNDERGROUND TANK 114837 T001 |
| Last Update: | 2012-11-02 14:17:38 |
| Permit Number: | 114837 |
| Tank Type: | SINGLE WALL |
| Additional Id: | 2 |
| Capacity Gallons: | 4000 |
| UST Contents: | REGULAR UNLEADED |
| Other Content Info: | REGULAR UNLEADED |
| Reg Status: | REMOVED |
| Remove Close Date: | 1999-11-10 00:00:00 |
| Year Installed: | Not Reported |
| Pipe Type: | SINGLE WALL |
| Delivery System: | PRESSURE |
| Monitor Code: | 05 |
| UST Monitor Method: | SW TANK DW PIPE W/ POS SHUTOFF-ALARM ON LLD W/ SIRS:SIR ANALY MONTHLY, TANK TEST BIENNIALLY, PIPE TEST ANN 0.1 G/HR OR MO 0.2 G/HR |
| UST Name: | UNDERGROUND TANK 114837 T002 |
| Last Update: | 2012-11-02 14:17:38 |
| Permit Number: | 114837 |
| Tank Type: | SINGLE WALL |
| Additional Id: | 1 |
| Capacity Gallons: | 4000 |
| UST Contents: | REGULAR UNLEADED |
| Other Content Info: | REGULAR UNLEADED |
| Reg Status: | REMOVED |
| Remove Close Date: | 1999-11-10 00:00:00 |
| Year Installed: | Not Reported |
| Pipe Type: | SINGLE WALL |
| Delivery System: | PRESSURE |
| Monitor Code: | 05 |
| UST Monitor Method: | SW TANK DW PIPE W/ POS SHUTOFF-ALARM ON LLD W/ SIRS:SIR ANALY MONTHLY, TANK TEST BIENNIALLY, PIPE TEST ANN 0.1 G/HR OR MO 0.2 G/HR |
| UST Name: | UNDERGROUND TANK 114837 T003 |
| Last Update: | 2012-11-02 14:17:38 |
| Permit Number: | 114837 |
| Tank Type: | SINGLE WALL |
| Additional Id: | 3 |
| Capacity Gallons: | 6000 |
| UST Contents: | LEADED |
| Other Content Info: | LEADED |

**FIVE STAR PARKING, 1555 05TH AV, SAN DIEGO, CA 92101 (Continued)**

| | |
|---|---|
| Reg Status: | REMOVED |
| Remove Close Date: | 1999-11-10 00:00:00 |
| Year Installed: | Not Reported |
| Pipe Type: | SINGLE WALL |
| Delivery System: | PRESSURE |
| Monitor Code: | 05 |
| UST Monitor Method: | SW TANK DW PIPE W/ POS SHUTOFF-ALARM ON LLD W/ SIRS:SIR ANALY MONTHLY, TANK TEST BIENNIALLY, PIPE TEST ANN 0.1 G/HR OR MO 0.2 G/HR |
| UST Name: | UNDERGROUND TANK 114837 T004 |
| Last Update: | 2012-11-02 14:17:38 |
| Permit Number: | 114837 |
| Tank Type: | SINGLE WALL |
| Additional Id: | 4 |
| Capacity Gallons: | 6000 |
| UST Contents: | DIESEL |
| Other Content Info: | DIESEL |
| Reg Status: | REMOVED |
| Remove Close Date: | 1999-11-10 00:00:00 |
| Year Installed: | Not Reported |
| Pipe Type: | SINGLE WALL |
| Delivery System: | PRESSURE |
| Monitor Code: | 05 |
| UST Monitor Method: | SW TANK DW PIPE W/ POS SHUTOFF-ALARM ON LLD W/ SIRS:SIR ANALY MONTHLY, TANK TEST BIENNIALLY, PIPE TEST ANN 0.1 G/HR OR MO 0.2 G/HR |
| UST Name: | UNDERGROUND TANK 114837 T005 |
| Last Update: | 2012-11-02 14:17:38 |
| Permit Number: | 114837 |
| Tank Type: | SINGLE WALL |
| Additional Id: | at4524 |
| Capacity Gallons: | 280 |
| UST Contents: | Not Reported |
| Other Content Info: | WASTE OIL |
| Reg Status: | REMOVED |
| Remove Close Date: | 1999-11-10 00:00:00 |
| Year Installed: | Not Reported |
| Pipe Type: | Not Reported |
| Delivery System: | Not Reported |
| Monitor Code: | 90 |
| UST Monitor Method: | NO MONITORING ALTERNATIVE SELECTED. VERIFY AND ENTER MONITORING ALTERNATIVE DURING INSPECTION. |

MAP FINDINGS

| ALLRIGHT PARKING<br>1555 5TH AVE, SAN DIEGO, CA, 92101 | | | S104494718 |
|---|---|---|---|
| ▲ AP374 | N 1/10 - 1/3 | (1387 ft. / 0.263 mi.) | State and tribal leaking storage tank lists<br>State and tribal registered storage tank lists |
| | 76 ft. Higher Elevation | 139 ft. Above Sea Level | |

**Worksheet:**

**SWEEPS UST: State and tribal registered storage tank lists**

| | |
|---|---|
| Status: | Active |
| Comp Number: | 14837 |
| Number: | 9 |
| Board Of Equalization: | 44-022894 |
| Referral Date: | Not Reported |
| Action Date: | 06-26-92 |
| Created Date: | 02-29-88 |
| Owner Tank Id: | Not Reported |
| SWRCB Tank Id: | 37-000-014837-000001 |
| Tank Status: | A |
| Capacity: | 4000 |
| Active Date: | Not Reported |
| Tank Use: | M.V. FUEL |
| STG: | P |
| Content: | REG UNLEADED |
| Number Of Tanks: | 4 |

| | |
|---|---|
| Status: | Active |
| Comp Number: | 14837 |
| Number: | 9 |
| Board Of Equalization: | 44-022894 |
| Referral Date: | Not Reported |
| Action Date: | 06-26-92 |
| Created Date: | 02-29-88 |
| Owner Tank Id: | Not Reported |
| SWRCB Tank Id: | 37-000-014837-000002 |
| Tank Status: | A |
| Capacity: | 4000 |
| Active Date: | Not Reported |
| Tank Use: | M.V. FUEL |
| STG: | P |
| Content: | REG UNLEADED |
| Number Of Tanks: | Not Reported |

| | |
|---|---|
| Status: | Active |
| Comp Number: | 14837 |
| Number: | 9 |
| Board Of Equalization: | 44-022894 |
| Referral Date: | Not Reported |
| Action Date: | 06-26-92 |
| Created Date: | 02-29-88 |
| Owner Tank Id: | Not Reported |

**ALLRIGHT PARKING, 1555 5TH AVE, SAN DIEGO, CA 92101 (Continued)**

| | |
|---|---|
| SWRCB Tank Id: | 37-000-014837-000003 |
| Tank Status: | A |
| Capacity: | 6000 |
| Active Date: | Not Reported |
| Tank Use: | M.V. FUEL |
| STG: | P |
| Content: | LEADED |
| Number Of Tanks: | Not Reported |
| | |
| Status: | Active |
| Comp Number: | 14837 |
| Number: | 9 |
| Board Of Equalization: | 44-022894 |
| Referral Date: | Not Reported |
| Action Date: | 06-26-92 |
| Created Date: | 02-29-88 |
| Owner Tank Id: | Not Reported |
| SWRCB Tank Id: | 37-000-014837-000004 |
| Tank Status: | A |
| Capacity: | 6000 |
| Active Date: | Not Reported |
| Tank Use: | M.V. FUEL |
| STG: | P |
| Content: | OTHER |
| Number Of Tanks: | Not Reported |

**LUST REG 9: State and tribal leaking storage tank lists**

| | |
|---|---|
| Region: | 9 |
| Status: | Preliminary site assessment workplan submitted |
| Case Number: | 9UT4026 |
| Local Case: | H14837-001 |
| Substance: | Gasoline |
| Qty Leaked: | Not Reported |
| Abate Method: | Excavate and Dispose - remove contaminated soil and dispose in approved site |
| Local Agency: | San Diego |
| How Found: | Tank Closure |
| How Stopped: | Close Tank |
| Source: | Tank |
| Cause: | Overfill |
| Lead Agency: | Local Agency |
| Case Type: | Other ground water affected |
| Date Found: | 10/11/1999 |
| Date Stopped: | 10/11/1999 |
| Confirm Date: | / / |
| Submit Workplan: | 1/18/00 |
| Prelim Assess: | / / |
| Desc Pollution: | Not Reported |
| Remed Plan: | / / |
| Remed Action: | Not Reported |
| Began Monitor: | Not Reported |

**ALLRIGHT PARKING, 1555 5TH AVE, SAN DIEGO, CA 92101 (Continued)**

| | |
|---|---|
| Release Date: | 10/11/1999 |
| Enforce Date: | Not Reported |
| Closed Date: | Not Reported |
| Enforce Type: | Not Reported |
| Pilot Program: | LOP |
| Basin Number: | 908.12 |
| GW Depth: | 17-30 |
| Beneficial Use: | NBU |
| NPDES Number: | Not Reported |
| Priority: | Low priority. Priority ranking can change over time. |
| File Dispn: | Administratively opened on database, however no file physically exists |
| Interim Remedial Actions: | Not Reported |
| Cleanup and Abatement order Number: | Not Reported |
| Waste Discharge Requirement Number: | Not Reported |

| COURT HOUSE EXPANSION (VAP)<br>1143 STATE STREET, SAN DIEGO, CA, 92101 | | | S116741937 |
|---|---|---|---|
| ▼ AJ375 | W 1/10 - 1/3 | (1387 ft. / 0.263 mi.) | State and tribal leaking storage tank lists |
| | 22 ft. Lower Elevation | 41 ft. Above Sea Level | |

**Worksheet:**

**SLIC: State and tribal leaking storage tank lists**

| | |
|---|---|
| Region: | STATE |
| **Facility Status:** | **Open - Site Assessment** |
| Status Date: | 06/27/2014 |
| Global Id: | T10000006022 |
| Lead Agency: | SAN DIEGO COUNTY LOP |
| Lead Agency Case Number: | DEH2014-LSAM-000252 |
| Latitude: | 32.7172723365528 |
| Longitude: | -117.166128898148 |
| Case Type: | Cleanup Program Site |
| Case Worker: | JS |
| Local Agency: | SAN DIEGO COUNTY LOP |
| RB Case Number: | Not Reported |
| File Location: | Local Agency |
| Potential Media Affected: | Not Reported |
| Potential Contaminants of Concern: | Not Reported |
| Site History: | This is a new VAP case. This section will be updated as data is received. |
| Click here to access the California GeoTracker records for this facility: | http://www.web.edrnet.com/ordering/switchboard/redirect.aspx?s=GRR_CA_SLIC_ST&global_id=T10000006022 |

| COURT HOUSE EXPANSION (LOP)<br>1143 STATE STREET, SAN DIEGO, CA, 92101 | | | S116741858 |
|---|---|---|---|
| ▼ AJ376 | W 1/10 - 1/3 | (1387 ft. / 0.263 mi.) | State and tribal leaking storage tank lists |
| | 22 ft. Lower Elevation | 41 ft. Above Sea Level | |

**Worksheet:**

**LUST: State and tribal leaking storage tank lists**

| | |
|---|---|
| Region: | STATE |
| Global Id: | T10000006002 |
| Latitude: | 32.7172173470352 |
| Longitude: | -117.166056478504 |
| Case Type: | LUST Cleanup Site |
| Status: | Completed - Case Closed |
| Status Date: | 12/05/2014 |
| Lead Agency: | SAN DIEGO COUNTY LOP |
| Case Worker: | JS |
| Local Agency: | SAN DIEGO COUNTY LOP |
| RB Case Number: | Not Reported |
| LOC Case Number: | DEH2014-LSAM-000250 |
| File Location: | Local Agency |
| Potential Media Affect: | Soil |
| Potential Contaminants of Concern: | Total Petroleum Hydrocarbons (TPH) |
| Site History: | During excavation work initiated for Site redevelopment, an underground storage tank (UST) was discovered. On June 6, 2014, one 200-gallon steel UST was removed. Soil samples were collected and analyzed under the direction of the County of San Diego, Department of Environmental Health (DEH). Based on the laboratory results of the soil samples, DEH opened a Local Oversight Program case DEH2014-LSAM-000250 on June 24, 2014. On June 13, 2014 and July 9, 2014, approximately 230 cubic yards of petroleum hydrocarbon impacted soil was excavated and disposed at the Copper Mountain Landfill in Arizona. The depth of the excavation was 33 feet below ground surface with lateral dimensions of 39 feet by 37 feet. Nine confirmation soil samples were collected and analyzed (two from each sidewall at varying depths and one at the bottom). The following shows the highest concentrations from the confirmation soil samples in mg/kg: TPHg <150 TPHd = 2.5 TPHmo = 4.4 Benzene <0.002 Toluene <0.002 Ethylbenzene <0.002 Total Xylenes <0.0039 Napthalene <0.005 Because the Site will be excavated to a total depth of 50 feet below ground surface, the residual TPH concentrations will likely be removed. Groundwater was not encountered during remedial excavation activities. Groundwater is estimated to be between 45 and 50 feet |

**COURT HOUSE EXPANSION (LOP), 1143 STATE STREET, SAN DIEGO, CA 92101 (Continued)**

below ground surface. The consultant stated that the contaminant source has been removed and this UST site does not pose a risk to human health or the environment. DEH concurs with the consultants statement. Note: There are other environmental issues at this Site that are not related to the UST release. These issues will be managed under DEHs Voluntary Assistance Program case DEH2014-LSAM-000252.

| | |
|---|---|
| Click here to access the California GeoTracker records for this facility: | http://www.web.edrnet.com/ordering/switchboard/redirect.aspx?s=GRR_CA_LUST_ST&global_id=T10000006002 |

**Contact:**

| | |
|---|---|
| Global Id: | T10000006002 |
| Contact Type: | Local Agency Caseworker |
| Contact Name: | JON SENAHA |
| Organization Name: | SAN DIEGO COUNTY LOP |
| Address: | P.O. Box 129261 |
| City: | San Diego |
| Email: | jon.senaha@sdcounty.ca.gov |
| Phone Number: | Not Reported |

**Status History:**

| | |
|---|---|
| Global Id: | T10000006002 |
| Status: | Open - Case Begin Date |
| Status Date: | 06/06/2014 |
| Global Id: | T10000006002 |
| Status: | Open - Site Assessment |
| Status Date: | 06/18/2014 |
| Global Id: | T10000006002 |
| Status: | Open - Eligible for Closure |
| Status Date: | 10/24/2014 |
| Global Id: | T10000006002 |
| Status: | Completed - Case Closed |
| Status Date: | 12/05/2014 |

**Regulatory Activities:**

| | |
|---|---|
| Global Id: | T10000006002 |
| Action Type: | Other |
| Date: | 06/06/2014 |
| Action: | Leak Began |
| Global Id: | T10000006002 |
| Action Type: | RESPONSE |
| Date: | 07/08/2014 |
| Action: | Tank Removal Workplan - Regulator Responded |
| Global Id: | T10000006002 |
| Action Type: | RESPONSE |
| Date: | 09/29/2014 |

**COURT HOUSE EXPANSION (LOP), 1143 STATE STREET, SAN DIEGO, CA 92101 (Continued)**

| | |
|---|---|
| Action: | Request for Closure - Regulator Responded |
| Global Id: | T10000006002 |
| Action Type: | REMEDIATION |
| Date: | 06/13/2014 |
| Action: | Excavation |
| Global Id: | T10000006002 |
| Action Type: | Other |
| Date: | 06/06/2014 |
| Action: | Leak Discovery |
| Global Id: | T10000006002 |
| Action Type: | Other |
| Date: | 06/10/2014 |
| Action: | Leak Reported |
| Global Id: | T10000006002 |
| Action Type: | ENFORCEMENT |
| Date: | 07/03/2014 |
| Action: | Technical Correspondence / Assistance / Other |
| Global Id: | T10000006002 |
| Action Type: | ENFORCEMENT |
| Date: | 06/24/2014 |
| Action: | Notice of Responsibility |
| Global Id: | T10000006002 |
| Action Type: | RESPONSE |
| Date: | 07/03/2014 |
| Action: | Correspondence |
| Global Id: | T10000006002 |
| Action Type: | ENFORCEMENT |
| Date: | 12/05/2014 |
| Action: | Closure/No Further Action Letter |

| SAN DIEGO SQUARE<br>1045 9TH AVENUE, SAN DIEGO, CA, 92101 | | | S113482450 |
|---|---|---|---|
| ▲ AX377 | ESE 1/10 - 1/3 | (1422 ft. / 0.269 mi.) | State and tribal leaking storage tank lists |
| | 18 ft. Higher Elevation | 81 ft. Above Sea Level | |

**Worksheet:**

**SLIC: State and tribal leaking storage tank lists**

| | |
|---|---|
| Region: | STATE |
| **Facility Status:** | **Completed - Case Closed** |
| Status Date: | 08/28/2013 |
| Global Id: | T10000004804 |
| Lead Agency: | SAN DIEGO COUNTY LOP |
| Lead Agency Case Number: | DEH2013-LSAM-000180 |
| Latitude: | 32.7161883658143 |
| Longitude: | -117.156116561902 |
| Case Type: | Cleanup Program Site |
| Case Worker: | CF |
| Local Agency: | SAN DIEGO COUNTY LOP |
| RB Case Number: | Not Reported |
| File Location: | Local Agency |
| Potential Media Affected: | Not Reported |
| Potential Contaminants of Concern: | Not Reported |
| Site History: | Phase I and limited Phase II environmental assessments were performed in anticipation of proposed renovations of an existing 21-story building on the above-referenced property. The property occupies the city block in downtown San Diego that is located between 9th and 10th Avenues and bounded by Broadway and C Street on the south and north, respectively. The building is an independent living facility for senior residents. The proposed renovations are primarily enhancements to the building interior and exterior, as well as utility upgrades. The remainder of the property is occupied by asphalt-paved parking lots, concrete sidewalks, a swimming pool, landscaping, and a metal fence at the perimeter. Planned renovations for the grounds include the replacement of existing sidewalks, resurfacing of the parking lot, and removal of portions of the existing fence. No soil excavation or removal is planned. According to the environmental assessment reports, historical land use within the subject city block included three service stations, three laundry facilities, including one with dry-cleaning operations, a plating facility, a furniture-refinishing business, a bakery, and tire and battery stores. Assessment activities during the limited Phase II assessment included a geophysical survey, subsurface soil sampling, and a soil |

**SAN DIEGO SQUARE, 1045 9TH AVENUE, SAN DIEGO, CA 92101 (Continued)**

gas survey. Soil and soil gas sampling locations and sample analytical methods were selected based on historical uses of portions of the property. Although the objective of the investigations was not specified, it is inferred that they were performed to assess if any human health risk existed on the property that might impact residents. Findings of the Phase II investigation indicate that soil underlying the northwestern corner of the city block, which was formerly occupied by a gasoline station and is now a paved parking lot, has been impacted by petroleum hydrocarbons to a depth of at least 19 feet below ground surface (bgs). The gasoline station was formerly addressed as 901 C Street. The maximum detected concentration of total petroleum hydrocarbons (TPH) was 2.6 milligrams per kilogram (mg/kg) in a sample collected at a depth of 10 feet bgs. The detected TPH compounds were in the gasoline, diesel, and motor oil ranges. Volatile organic compounds (VOCs), primarily associated with degraded gasoline, were detected in a soil sample collected at a depth of 15 feet bgs. The VOCs benzene and toluene and the fuel oxygenate MTBE were not detected; however, ethylbenzene, xylenes, and naphthalene were detected in the soil samples. Soil gas samples collected from beneath the paved area of the former gasoline station at 901 C Street indicate the presence of a soil vapor plume. Gasoline and gasoline constituents, including benzene, ethylbenzene, xylenes, and several other VOCs, were detected in the soil gas samples, as well as tetrachloroethene (PCE) and chloroform. Leighton estimated the cumulative carcinogenic risk of the detected compounds using the SAM Soil Vapor Risk model as 5.94 x 10-9, which is less that the carcinogenic threshold value of 1 x 10-6. Soil gas samples were also collected at the perimeter of the existing 12-story building, but TPH compounds and VOCs were not detected in the samples. Lead was detected in one soil sample collected beneath the former plating facility at concentration of 136 mg/kg. Also, heavy chain petroleum hydrocarbons were detected in the area of a second former service station (addressed as 1072 10th Avenue) in a sample collected at a depth of 15 feet bgs. These areas have no overlying structures and none are planned. Because Leighton determined that the soil underlying the building and grounds of the independent living facility poses no human health risk, and because the property is

**SAN DIEGO SQUARE, 1045 9TH AVENUE, SAN DIEGO, CA 92101 (Continued)**

located in a hydrologic basin with no beneficial uses, Leighton has recommended no further action and case closure. DEH concurs with the consultants recommendations.

Click here to access the California GeoTracker records for this facility: http://www.web.edrnet.com/ordering/switchboard/redirect.aspx?s=GRR_CA_SLIC_ST&global_id=T10000004804

| CORONADO UNIFIED SCHOOL<br>803 7TH AVE, SAN DIEGO, CA, 92118 | | S102428370 | |
|---|---|---|---|
| ▼ AV378 | SE 1/10 - 1/3 | (1422 ft. / 0.269 mi.) | State and tribal leaking storage tank lists<br>Other Standard Environmental Records |
| | 9 ft. Lower Elevation | 54 ft. Above Sea Level | |

**Worksheet:**

**LUST REG 9: State and tribal leaking storage tank lists**

| | |
|---|---|
| Region: | 9 |
| Status: | Case Closed |
| Case Number: | 9UT2735 |
| Local Case: | H26497-001 |
| Substance: | Diesel |
| Qty Leaked: | 0 |
| Abate Method: | Excavate and Dispose - remove contaminated soil and dispose in approved site |
| Local Agency: | San Diego |
| How Found: | Tank Closure |
| How Stopped: | Close Tank |
| Source: | Tank |
| Cause: | Corrosion |
| Lead Agency: | Local Agency |
| Case Type: | Soil only |
| Date Found: | 03/16/1994 |
| Date Stopped: | 03/16/1994 |
| Confirm Date: | 03/18/1994 |
| Submit Workplan: | 4/7/94 |
| Prelim Assess: | / / |
| Desc Pollution: | Not Reported |
| Remed Plan: | 03/18/1994 |
| Remed Action: | Not Reported |
| Began Monitor: | Not Reported |
| Release Date: | 04/01/1994 |
| Enforce Date: | Not Reported |
| Closed Date: | 7/19/95 |
| Enforce Type: | Not Reported |
| Pilot Program: | LOP |
| Basin Number: | 910.10 |
| GW Depth: | 15 |
| Beneficial Use: | NBNB/EOC |
| NPDES Number: | Not Reported |
| Priority: | 2B |
| File Dispn: | File discarded, case closed |
| Interim Remedial Actions: | Not Reported |
| Cleanup and Abatement order Number: | Not Reported |
| Waste Discharge Requirement Number: | Not Reported |

**HIST CORTESE: Other Standard Environmental Records**

**CORONADO UNIFIED SCHOOL, 803 7TH AVE, SAN DIEGO, CA 92118 (Continued)**

| | |
|---|---|
| Region: | CORTESE |
| Facility County Code: | 37 |
| Reg By: | LTNKA |
| Reg Id: | 9UT2735 |

| FRONT AND BEECH<br>1501 FRONT ST, SAN DIEGO, CA, 92101 | | | S106875749 |
|---|---|---|---|
| ▲ AY379 | NW 1/10 - 1/3 | (1430 ft. / 0.271 mi.) | State and tribal leaking storage tank lists |
| | 11 ft. Higher Elevation | 74 ft. Above Sea Level | |

**Worksheet:**

**SAN DIEGO CO. SAM: State and tribal leaking storage tank lists**

| | |
|---|---|
| Case Number: | 1646150 |
| Agency: | DEH Site Assessment & Mitigation |
| **Funding:** | **LOP - Federal Fund** |
| Facility Type: | Soils Only |
| Facility Status: | Closed Case |
| Date: | 9/3/2004 |
| Date Began: | 1/30/2004 |

**LUST: State and tribal leaking storage tank lists**

| | |
|---|---|
| Region: | STATE |
| Global Id: | T06019751388 |
| Latitude: | 32.72101 |
| Longitude: | -117.164657 |
| Case Type: | LUST Cleanup Site |
| Status: | Completed - Case Closed |
| Status Date: | 09/03/2004 |
| Lead Agency: | SAN DIEGO COUNTY LOP |
| Case Worker: | LA |
| Local Agency: | SAN DIEGO COUNTY LOP |
| RB Case Number: | Not Reported |
| LOC Case Number: | 203015-001 |
| File Location: | Local Agency |
| Potential Media Affect: | Soil |
| Potential Contaminants of Concern: | Diesel |
| Site History: | Not Reported |
| Click here to access the California GeoTracker records for this facility: | http://www.web.edrnet.com/ordering/switchboard/redirect.aspx?s=GRR_CA_LUST_ST&global_id=T06019751388 |

**Contact:**

| | |
|---|---|
| Global Id: | T06019751388 |
| Contact Type: | Local Agency Caseworker |
| Contact Name: | LAURIE APECECHEA |
| Organization Name: | SAN DIEGO COUNTY LOP |
| Address: | P.O. Box 129261 |
| City: | San Diego |
| Email: | laurie.apecechea@sdcounty.ca.gov |
| Phone Number: | Not Reported |

**Status History:**

| | |
|---|---|
| Global Id: | T06019751388 |

**FRONT AND BEECH, 1501 FRONT ST, SAN DIEGO, CA 92101 (Continued)**

| | |
|---|---|
| Status: | Completed - Case Closed |
| Status Date: | 09/03/2004 |
| Global Id: | T06019751388 |
| Status: | Open - Case Begin Date |
| Status Date: | 01/30/2004 |

**Regulatory Activities:**

| | |
|---|---|
| Global Id: | T06019751388 |
| Action Type: | Other |
| Date: | 01/30/2004 |
| Action: | Leak Began |
| Global Id: | T06019751388 |
| Action Type: | Other |
| Date: | 01/30/2004 |
| Action: | Leak Discovery |
| Global Id: | T06019751388 |
| Action Type: | Other |
| Date: | 01/30/2004 |
| Action: | Leak Stopped |
| Global Id: | T06019751388 |
| Action Type: | Other |
| Date: | 01/30/2004 |
| Action: | Leak Reported |

MAP FINDINGS

| GREAT AMERICAN BANK<br>912-940 B ST, SAN DIEGO, CA, 92101 | | S101308182 |
|---|---|---|
| ▲ AR380 | ENE 1/10 - 1/3 (1434 ft. / 0.272 mi.) | State and tribal leaking storage tank lists |
| | 21 ft. Higher Elevation 84 ft. Above Sea Level | |

**Worksheet:**

**LUST REG 9: State and tribal leaking storage tank lists**

| | |
|---|---|
| Region: | 9 |
| Status: | Case Closed |
| Case Number: | 9UT1341 |
| Local Case: | H26604-001 |
| Substance: | Gasoline |
| Qty Leaked: | Not Reported |
| Abate Method: | Not Reported |
| Local Agency: | San Diego |
| How Found: | Other Means |
| How Stopped: | Close Tank |
| Source: | Unknown |
| Cause: | Unknown |
| Lead Agency: | Local Agency |
| Case Type: | Other ground water affected |
| Date Found: | 02/13/1989 |
| Date Stopped: | 05/23/1989 |
| Confirm Date: | 02/23/1989 |
| Submit Workplan: | Not Reported |
| Prelim Assess: | 05/15/1989 |
| Desc Pollution: | Not Reported |
| Remed Plan: | / / |
| Remed Action: | Not Reported |
| Began Monitor: | Not Reported |
| Release Date: | 05/15/1989 |
| Enforce Date: | Not Reported |
| Closed Date: | 2/1/99 |
| Enforce Type: | Not Reported |
| Pilot Program: | LOP |
| Basin Number: | 908.21 |
| GW Depth: | 65 |
| Beneficial Use: | NBNB/E |
| NPDES Number: | Not Reported |
| Priority: | 2B |
| File Dispn: | File discarded, case closed |
| Interim Remedial Actions: | Yes |
| Cleanup and Abatement order Number: | Not Reported |
| Waste Discharge Requirement Number: | Not Reported |

MAP FINDINGS

| W-HOTEL SAN DIEGO<br>114-58-1168 STATE STREET, SAN DIEGO, CA, 92101 | | | S106797728 |
|---|---|---|---|
| ▼ AZ381 | W 1/10 - 1/3 | (1442 ft. / 0.273 mi.) | State and tribal - equivalent CERCLIS |
| | 21 ft. Lower Elevation | 42 ft. Above Sea Level | |

**Worksheet:**

**ENVIROSTOR: State and tribal - equivalent CERCLIS**

| | |
|---|---|
| Facility ID: | 37700002 |
| Status: | Refer: 1248 Local Agency |
| Status Date: | 06/26/2001 |
| Site Code: | Not Reported |
| Site Type: | Evaluation |
| Site Type Detailed: | Evaluation |
| Acres: | Not Reported |
| NPL: | NO |
| Regulatory Agencies: | NONE SPECIFIED |
| Lead Agency: | NONE SPECIFIED |
| Program Manager: | Not Reported |
| Supervisor: | Referred - Not Assigned |
| Division Branch: | Cleanup Cypress |
| Assembly: | 76 |
| Senate: | Not Reported |
| Special Program: | Not Reported |
| Restricted Use: | NO |
| Site Mgmt Req: | NONE SPECIFIED |
| Funding: | Not Applicable |
| Latitude: | 0 |
| Longitude: | 0 |
| APN: | NONE SPECIFIED |
| Past Use: | NONE SPECIFIED |
| Potential COC: | NONE SPECIFIED |
| Confirmed COC: | NONE SPECIFIED |
| Potential Description: | NONE SPECIFIED |
| Alias Name: | 37700002 |
| Alias Type: | Envirostor ID Number |

**Completed Info:**

| | |
|---|---|
| Completed Area Name: | PROJECT WIDE |
| Completed Sub Area Name: | Not Reported |
| Completed Document Type: | SB 1248 Notification |
| Completed Date: | 06/26/2001 |
| Comments: | SB 1248 San Diego County |
| Future Area Name: | Not Reported |
| Future Sub Area Name: | Not Reported |
| Future Document Type: | Not Reported |
| Future Due Date: | Not Reported |
| Schedule Area Name: | Not Reported |
| Schedule Sub Area Name: | Not Reported |

**W-HOTEL SAN DIEGO, 114-58-1168 STATE STREET, SAN DIEGO, CA 92101 (Continued)**

| | |
|---|---|
| Schedule Document Type: | Not Reported |
| Schedule Due Date: | Not Reported |
| Schedule Revised Date: | Not Reported |

| W-HOTEL SAN DIEGO<br>NONE STATE ST, SAN DIEGO, CA, 92101 | | | S105691886 |
|---|---|---|---|
| ▼ AZ382 | W 1/10 - 1/3 | (1442 ft. / 0.273 mi.) | State and tribal leaking storage tank lists |
| | 21 ft. Lower Elevation | 42 ft. Above Sea Level | |

**Worksheet:**

**SLIC: State and tribal leaking storage tank lists**

| | |
|---|---|
| Region: | STATE |
| **Facility Status:** | **Completed - Case Closed** |
| Status Date: | 01/29/2002 |
| Global Id: | T0608145313 |
| Lead Agency: | SAN DIEGO COUNTY LOP |
| Lead Agency Case Number: | H39540-001 |
| Latitude: | Not Reported |
| Longitude: | Not Reported |
| Case Type: | Cleanup Program Site |
| Case Worker: | EM |
| Local Agency: | SAN DIEGO COUNTY LOP |
| RB Case Number: | Not Reported |
| File Location: | Local Agency |
| Potential Media Affected: | Other Groundwater (uses other than drinking water) |
| Potential Contaminants of Concern: | Gasoline |
| Site History: | Not Reported |
| Click here to access the California GeoTracker records for this facility: | http://www.web.edrnet.com/ordering/switchboard/redirect.aspx?s=GRR_CA_SLIC_ST&global_id=T0608145313 |

| SETON<br>NONE B ST, SAN DIEGO, CA, 921014603 | | | S106915963 |
|---|---|---|---|
| ▲ AR383 | ENE 1/10 - 1/3 | (1446 ft. / 0.274 mi.) | State and tribal leaking storage tank lists |
| | 22 ft. Higher Elevation | 85 ft. Above Sea Level | |

**Worksheet:**

**LUST: State and tribal leaking storage tank lists**

| | |
|---|---|
| Region: | STATE |
| Global Id: | T0607300199 |
| Latitude: | 32.7178864 |
| Longitude: | -117.1563772 |
| Case Type: | LUST Cleanup Site |
| Status: | Completed - Case Closed |
| Status Date: | 02/01/1999 |
| Lead Agency: | SAN DIEGO COUNTY LOP |
| Case Worker: | Not Reported |
| Local Agency: | Not Reported |
| RB Case Number: | 9UT1341 |
| LOC Case Number: | H26604-001 |
| File Location: | Local Agency |
| Potential Media Affect: | Other Groundwater (uses other than drinking water) |
| Potential Contaminants of Concern: | Gasoline |
| Site History: | Not Reported |
| Click here to access the California GeoTracker records for this facility: | http://www.web.edrnet.com/ordering/switchboard/redirect.aspx?s=GRR_CA_LUST_ST&global_id=T0607300199 |

**Status History:**

| | |
|---|---|
| Global Id: | T0607300199 |
| Status: | Completed - Case Closed |
| Status Date: | 02/01/1999 |
| Global Id: | T0607300199 |
| Status: | Open - Case Begin Date |
| Status Date: | 02/13/1989 |

**Regulatory Activities:**

| | |
|---|---|
| Global Id: | T0607300199 |
| Action Type: | Other |
| Date: | 02/13/1989 |
| Action: | Leak Began |
| Global Id: | T0607300199 |
| Action Type: | Other |
| Date: | 02/13/1989 |
| Action: | Leak Discovery |
| Global Id: | T0607300199 |
| Action Type: | ENFORCEMENT |
| Date: | 02/01/1999 |

**SETON, NONE B ST, SAN DIEGO, CA 921014603 (Continued)**

| | |
|---|---|
| Action: | Closure/No Further Action Letter - #H26604-001 |
| Global Id: | T0607300199 |
| Action Type: | Other |
| Date: | 02/23/1989 |
| Action: | Leak Stopped |
| Global Id: | T0607300199 |
| Action Type: | ENFORCEMENT |
| Date: | 03/13/1989 |
| Action: | Notice of Responsibility |
| Global Id: | T0607300199 |
| Action Type: | Other |
| Date: | 02/23/1989 |
| Action: | Leak Reported |

**SLIC: State and tribal leaking storage tank lists**

| | |
|---|---|
| Region: | STATE |
| **Facility Status:** | **Completed - Case Closed** |
| Status Date: | 11/05/2007 |
| Global Id: | T0608159083 |
| Lead Agency: | SAN DIEGO COUNTY LOP |
| Lead Agency Case Number: | H26604-002 |
| Latitude: | Not Reported |
| Longitude: | Not Reported |
| Case Type: | Cleanup Program Site |
| Case Worker: | LA |
| Local Agency: | SAN DIEGO COUNTY LOP |
| RB Case Number: | Not Reported |
| File Location: | Local Agency |
| Potential Media Affected: | Soil |
| Potential Contaminants of Concern: | Gasoline |
| Site History: | Not Reported |
| Click here to access the California GeoTracker records for this facility: | http://www.web.edrnet.com/ordering/switchboard/redirect.aspx?s=GRR_CA_SLIC_ST&global_id=T0608159083 |

MAP FINDINGS

| 6TH AV & F ST<br>735 06TH AV, SAN DIEGO, CA, 92101 | | | S104755106 |
|---|---|---|---|
| ▼ AV384 | SSE 1/10 - 1/3 | (1470 ft. / 0.278 mi.) | State and tribal leaking storage tank lists<br>Other Standard Environmental Records |
| | 15 ft. Lower Elevation | 48 ft. Above Sea Level | |

**Worksheet:**

**SAN DIEGO CO. SAM: State and tribal leaking storage tank lists**

| | |
|---|---|
| Case Number: | H35626-001 |
| Agency: | DEH Site Assessment & Mitigation |
| **Funding:** | **Private - VAP** |
| Facility Type: | Soils Only |
| Facility Status: | Closed Case |
| Date: | 9/29/1995 |
| Date Began: | 9/28/1995 |
| Case Number: | H35626-002 |
| Agency: | DEH Site Assessment & Mitigation |
| **Funding:** | **Private - VAP** |
| Facility Type: | GW With No Beneficial Use Designation |
| Facility Status: | Closed Case |
| Date: | 8/24/2004 |
| Date Began: | 4/23/2001 |

**SLIC: State and tribal leaking storage tank lists**

| | |
|---|---|
| Region: | STATE |
| **Facility Status:** | **Completed - Case Closed** |
| Status Date: | 09/29/1995 |
| Global Id: | T0608116106 |
| Lead Agency: | SAN DIEGO COUNTY LOP |
| Lead Agency Case Number: | H35626-001 |
| Latitude: | 32.7132109197818 |
| Longitude: | -117.158986330032 |
| Case Type: | Cleanup Program Site |
| Case Worker: | Not Reported |
| Local Agency: | Not Reported |
| RB Case Number: | Not Reported |
| File Location: | Local Agency |
| Potential Media Affected: | Not Reported |
| Potential Contaminants of Concern: | Not Reported |
| Site History: | Not Reported |
| Click here to access the California GeoTracker records for this facility: | http://www.web.edrnet.com/ordering/switchboard/redirect.aspx?s=GRR_CA_SLIC_ST&global_id=T0608116106 |
| Region: | STATE |
| **Facility Status:** | **Completed - Case Closed** |
| Status Date: | 08/24/2004 |
| Global Id: | T0608102256 |
| Lead Agency: | SAN DIEGO COUNTY LOP |
| Lead Agency Case Number: | H35626-002 |

**6TH AV & F ST, 735 06TH AV, SAN DIEGO, CA 92101 (Continued)**

| | |
|---|---|
| Latitude: | 32.712993 |
| Longitude: | -117.159036 |
| Case Type: | Cleanup Program Site |
| Case Worker: | Not Reported |
| Local Agency: | Not Reported |
| RB Case Number: | Not Reported |
| File Location: | Local Agency |
| Potential Media Affected: | Other Groundwater (uses other than drinking water) |
| Potential Contaminants of Concern: | Waste Oil / Motor / Hydraulic / Lubricating |
| Site History: | Not Reported |
| Click here to access the California GeoTracker records for this facility: | http://www.web.edrnet.com/ordering/switchboard/redirect.aspx?s=GRR_CA_SLIC_ST&global_id=T0608102256 |

**SAN DIEGO CO. HMMD: Other Standard Environmental Records**

| | |
|---|---|
| Facility Id: | 202522 |
| Business Type: | 6HK70 |
| EPA Id Number: | Not Reported |
| APN: | 535-101-01-00 |
| Last HMMD Inspection: | 09/24/2004 |
| Permit Status: | INAC |
| Permit Expiration: | 12/31/2005 |
| Facility Owner: | NORTHBLOCK LOFTS, LLC |
| Facility Address: | 733 08TH AV |
| Facility City: | SAN DIEGO |
| Facility State: | CA |
| Facility Zip: | 92101 |
| UST Owner: | Not Reported |
| Handle Regulated Hazmat: | Y |
| Own Or Operate UST: | Not Reported |
| Subject To APSA: | Not Reported |
| Generate Haz Waste: | Y |
| Treat Haz Waste: | Not Reported |
| Generate Medical Waste: | Not Reported |

**Violations Inactive Permits:**

| | |
|---|---|
| Facility Id: | 202522 |
| Update Date: | 11/02/2012 |
| Inspection Date: | 09/24/2004 |
| Violation Code: | 6HV0131 |
| Violation: | UPF Permit NOT OBTAINED for HAZWASTE |
| Violation Citation: | A Unified Program Facility permit has not been obtained for the generation of hazardous waste. 68.905 |
| Activity: | Inactive Permit |

| | |
|---|---|
| Facility Id: | 202522 |
| Update Date: | 11/02/2012 |
| Inspection Date: | 09/24/2004 |
| Violation Code: | 6HV0401 |
| Violation: | TRAINING RECORDS UNAVAILABLE |
| Violation Citation: | Personnel training records are not maintained to document compliance with requirements for current and former employees. CCR 66265.16(d)&(e) |

**6TH AV & F ST, 735 06TH AV, SAN DIEGO, CA 92101 (Continued)**

| | |
|---|---|
| Activity: | Inactive Permit |
| Facility Id: | 135626 |
| Business Type: | Not Reported |
| EPA Id Number: | Not Reported |
| APN: | 535-101-01-00 |
| Last HMMD Inspection: | Not Reported |
| Permit Status: | INAC |
| Permit Expiration: | Not Reported |
| Facility Owner: | DANIELSON TRUST CO |
| Facility Address: | 525 B ST 1650 |
| Facility City: | SAN DIEGO |
| Facility State: | CA |
| Facility Zip: | 92101- |
| UST Owner: | Not Reported |
| Handle Regulated Hazmat: | Not Reported |
| Own Or Operate UST: | Not Reported |
| Subject To APSA: | Not Reported |
| Generate Haz Waste: | Not Reported |
| Treat Haz Waste: | Not Reported |
| Generate Medical Waste: | Not Reported |

**UST:**

| | |
|---|---|
| UST Name: | UNDERGROUND TANK 135626 T005 |
| Last Update: | 2012-11-02 14:17:38 |
| Permit Number: | 135626 |
| Tank Type: | Not Reported |
| Additional Id: | AT4829 |
| Capacity Gallons: | Not Reported |
| UST Contents: | Not Reported |
| Other Content Info: | Not Reported |
| Reg Status: | REMOVED |
| Remove Close Date: | Not Reported |
| Year Installed: | Not Reported |
| Pipe Type: | Not Reported |
| Delivery System: | Not Reported |
| Monitor Code: | Not Reported |
| UST Monitor Method: | Not Reported |
| UST Name: | UNDERGROUND TANK 135626 T006 |
| Last Update: | 2012-11-02 14:17:38 |
| Permit Number: | 135626 |
| Tank Type: | Not Reported |
| Additional Id: | AT4829 |
| Capacity Gallons: | Not Reported |
| UST Contents: | Not Reported |
| Other Content Info: | Not Reported |
| Reg Status: | REMOVED |
| Remove Close Date: | Not Reported |
| Year Installed: | Not Reported |

**6TH AV & F ST, 735 06TH AV, SAN DIEGO, CA 92101 (Continued)**

| | |
|---|---|
| Pipe Type: | Not Reported |
| Delivery System: | Not Reported |
| Monitor Code: | Not Reported |
| UST Monitor Method: | Not Reported |
| UST Name: | UNDERGROUND TANK 135626 T007 |
| Last Update: | 2012-11-02 14:17:38 |
| Permit Number: | 135626 |
| Tank Type: | Not Reported |
| Additional Id: | AT4889 |
| Capacity Gallons: | Not Reported |
| UST Contents: | Not Reported |
| Other Content Info: | Not Reported |
| Reg Status: | REMOVED |
| Remove Close Date: | 2003-05-01 00:00:00 |
| Year Installed: | Not Reported |
| Pipe Type: | Not Reported |
| Delivery System: | Not Reported |
| Monitor Code: | Not Reported |
| UST Monitor Method: | Not Reported |
| Facility Id: | 202522 |
| Business Type: | 6HK70 |
| EPA Id Number: | Not Reported |
| APN: | 535-101-01-00 |
| Last HMMD Inspection: | 09/24/2004 |
| Permit Status: | INAC |
| Permit Expiration: | 12/31/2005 |
| Facility Owner: | NORTHBLOCK LOFTS, LLC |
| Facility Address: | 733 08TH AV |
| Facility City: | SAN DIEGO |
| Facility State: | CA |
| Facility Zip: | 92101 |
| UST Owner: | Not Reported |
| Handle Regulated Hazmat: | Not Reported |
| Own Or Operate UST: | Not Reported |
| Subject To APSA: | Not Reported |
| Generate Haz Waste: | Not Reported |
| Treat Haz Waste: | Not Reported |
| Generate Medical Waste: | Not Reported |

**Violations Inactive Permits:**

| | |
|---|---|
| Facility Id: | 202522 |
| Update Date: | 11/02/2012 |
| Inspection Date: | 09/24/2004 |
| Violation Code: | 6HV0131 |
| Violation: | UPF Permit NOT OBTAINED for HAZWASTE |
| Violation Citation: | A Unified Program Facility permit has not been obtained for the generation of hazardous waste. 68.905 |
| Activity: | Inactive Permit |

**6TH AV & F ST, 735 06TH AV, SAN DIEGO, CA 92101 (Continued)**

| | |
|---|---|
| Facility Id: | 202522 |
| Update Date: | 11/02/2012 |
| Inspection Date: | 09/24/2004 |
| Violation Code: | 6HV0401 |
| Violation: | TRAINING RECORDS UNAVAILABLE |
| Violation Citation: | Personnel training records are not maintained to document compliance with requirements for current and former employees. CCR 66265.16(d)&(e) |
| Activity: | Inactive Permit |

| EVRDA VAP 9TH AV SO OF IMPER.<br>NONE 09TH AV SOUTH OF IMP, SAN DIEGO, CA, 92101 | | S106716518 | |
|---|---|---|---|
| ▲ AX385 | E 1/10 - 1/3 | (1474 ft. / 0.279 mi.) | State and tribal leaking storage tank lists |
| | 18 ft. Higher Elevation | 81 ft. Above Sea Level | |

**Worksheet:**

**SLIC: State and tribal leaking storage tank lists**

| | |
|---|---|
| Region: | STATE |
| **Facility Status:** | **Completed - Case Closed** |
| Status Date: | 07/17/2012 |
| Global Id: | T0608103425 |
| Lead Agency: | SAN DIEGO COUNTY LOP |
| Lead Agency Case Number: | H39130-001 |
| Latitude: | 32.716246 |
| Longitude: | -117.156336 |
| Case Type: | Cleanup Program Site |
| Case Worker: | KH |
| Local Agency: | SAN DIEGO COUNTY LOP |
| RB Case Number: | Not Reported |
| File Location: | Local Agency |
| Potential Media Affected: | Other Groundwater (uses other than drinking water), Soil |
| Potential Contaminants of Concern: | Gasoline |
| Site History: | As part of the East Village Redevelopment Project, the Centre City Development Agency (CCDC) directed both Unocal and San Diego Gas and Electric (SDG&E) to locate and investigate their former pipelines on April 28, 1999. On May 4, 1999 both Unocal and SDG&E presented their Pipeline Assessment protocol of their fuel pipelines located in the East Village Development District to CCDC. In an October 13, 1999, VET report and an October 14, 1999 VET work plan presented the results of Unocals initial evaluation to locate the various pipelines that Unocal had been abandoned in-place. The report and work plan included a map (Figure 2) that shows suspected Unocal and SDG&E pipeline locations. The work plan was amended on November 30, 1999 in addition to a subsequent work plan for additional assessment dated December 14, 1999. SDG&E indicated in May 4, 1999 their assessment protocol that they were only aware on one pipeline owned by SDG&E, a six inch line in 9th Avenue. SDG&E indicated that since this line was purged with water, when it was closed, they only planned only to sample at J Street (north end) and at the railroad tracks (south end) where they had cut and capped the lines when they were closed in place. The discrepancy between the SDG&E pipelines presented in the VET reports and what SDG&E has indicated as their pipelines were not |

**EVRDA VAP 9TH AV SO OF IMPER., NONE 09TH AV SOUTH OF IMP, SAN DIEGO, CA 92101 (Continued)**

reconciled. It should be noted that the pipeline reposted as SDG&Es pipeline in 9th Avenue was in fact a 4 inch line instead of a 6 inch line. The site investigation phase was completed by VET and to a limited extent by SDG&E by the beginning of 2000. VET provided a compilation of the pipeline removal and closure activities completed by Unocal in January 2000. SDG&E did not provide a report on their activities and there has been no documentation provided on the removal and closure of the SDG&E pipeline in 9th Avenue south of Imperial Avenue. There was some other additional investigation being completed by Leighton and Associates for SDG&E and JMI in 2004. The results of the site investigation phase in late December 1999 consisting of draft VET data tables, cross-sections and maps only. On April 21, 2008 a copy of the draft unsigned VET report titled Pipeline Removal and Assessment Update dated January 24, 2000 was submitted. No final report could be located. Chevron (Formally Unocal) was directed on October 10, 2010 to submit a comprehensive site assessment report defining the subsurface impacts from the various releases of petroleum. This included releases from the abandoned pipelines (Unocal and SDG&E) and potential sources from the former SDG&E facility (to the east) and the Plant property (to the west) in and adjacent 9th Avenue, south of Imperial Avenue. Mike Cassidy with Alta Environmental, who was the original author of the draft documents that were provided by VET, was retained by Chevron to address the October 10, 2010 directive letter. The complete report prepared by Alta Environmental was titled Summary Report, Site Assessment and Remediation dated March 21, 2012. This report was a compilation of the work completed to date with the exception of some work completed for SDG&E. This report only provided a summary of the activities completed and did not provided a comprehensive interpretation of the data. Instead it provided excerpts from various reports as appendices with short summaries of the reports. Since Mr. Cassidy included the January 24, 2000 unsigned VET report titled Pipeline Removal and Assessment Update in Appendix D, and he was the original author of that document, and the text of the March 21, 2012 report does not provided any discussion to counter the interpretation provided in the VET report, it is the opinion of DEH, Mr. Cassidy finds this document, including all the figures and tables as being

**EVRDA VAP 9TH AV SO OF IMPER., NONE 09TH AV SOUTH OF IMP, SAN DIEGO, CA 92101 (Continued)**

complete and accurate. Based on the records provided, the Unocal pipeline was removed from 9th Avenue a total 450 feet south of the center line of Imperial Avenue and the SDG&E pipeline remains in-place. There were several unidentified pipelines discovered within the area 130 feet south of the center line of Imperial Avenue, which were removed by Unocal. The assessment activities identified approximately 1,911 cubic yards of impacted soil in the subsurface. The location of the impacts is plotted on Figure 2 in the December 1, 2000 Property Mitigation Plan Report. In July 2004 following the installation of the underground utilities (storm drain, sewer main, water main and SDGE 69 KV line) a total of 112 tons (approximately 80 cubic yards) of impacted soil was excavated and removed. It is estimated that there is 1,831 cubic yards of impacted soil remaining. The residual soil impacts are currently located beneath asphalt surface parking and do not pose a risk to human health and the environment. It should be noted that there are several manmade structures remaining in the subsurface along the former 9th Street alignment. There is the SDG&E pipeline which extends along the entire length of the former 9th Street alignment and the southern extent to the Unocal pipeline (starting 300 feet south of the centerline of Imperial Avenue). Additionally, there remains the former SDG&E concrete salt water tunnel which is located along the eastern side of the former 9th Street alignment. The top of the tunnels is approximately 5 feet below grade and extends to depth 18 feet below grade. The tunnel is approximately 10 feet wide. As part of the closure of the SDG&E Station A, this tunnel was not removed because SDG&E and their consultant believed that its presence was functioning as a barrier to contaminant flow to the west from the site.

Click here to access the California GeoTracker records for this facility: http://www.web.edrnet.com/ordering/switchboard/redirect.aspx?s=GRR_CA_SLIC_ST&global_id=T0608103425

MAP FINDINGS

| APERTURE, FORMER FORD AUTO CARE<br>1454 UNION ST, SAN DIEGO, CA, 92101 | | S104578016 | |
|---|---|---|---|
| ▼ BA386 | NW 1/10 - 1/3 | (1480 ft. / 0.28 mi.) | State and tribal leaking storage tank lists |
| | 1 ft. Lower Elevation | 62 ft. Above Sea Level | |

**Worksheet:**

**SLIC: State and tribal leaking storage tank lists**

| | |
|---|---|
| Region: | STATE |
| **Facility Status:** | **Completed - Case Closed** |
| Status Date: | 12/08/2006 |
| Global Id: | SLT19794376 |
| Lead Agency: | SAN DIEGO COUNTY LOP |
| Lead Agency Case Number: | H27433-001 |
| Latitude: | 32.720588 |
| Longitude: | -117.165885 |
| Case Type: | Cleanup Program Site |
| Case Worker: | KK |
| Local Agency: | SAN DIEGO COUNTY LOP |
| RB Case Number: | Not Reported |
| File Location: | Local Agency |
| Potential Media Affected: | Soil |
| Potential Contaminants of Concern: | Stoddard solvent / Mineral Spriits / Distillates |
| Site History: | Not Reported |
| Click here to access the California GeoTracker records for this facility: | http://www.web.edrnet.com/ordering/switchboard/redirect.aspx?s=GRR_CA_SLIC_ST&global_id=SLT19794376 |

| APERTURE, FORMER FORD AUTO CARE<br>1454 UNION ST, SAN DIEGO, CA, 92101 | | S108240588 | |
|---|---|---|---|
| ▼ BA387 | NW 1/10 - 1/3 | (1480 ft. / 0.28 mi.) | State and tribal leaking storage tank lists |
| | 1 ft. Lower Elevation | 62 ft. Above Sea Level | |

**Worksheet:**

**SAN DIEGO CO. SAM: State and tribal leaking storage tank lists**

| | |
|---|---|
| Case Number: | H27433-001 |
| Agency: | DEH Site Assessment & Mitigation |
| **Funding:** | **Private - VAP** |
| Facility Type: | Soils Only |
| Facility Status: | Closed Case |
| Date: | 12/8/2006 |
| Date Began: | 8/10/2006 |

MAP FINDINGS

| NORTH BLOCK LOFTS<br>735 6TH AVE., SAN DIEGO, CA, 92101 | | | S106086763 |
|---|---|---|---|
| ▼ AV388 | SSE 1/10 - 1/3 | (1502 ft. / 0.284 mi.) | State and tribal - equivalent CERCLIS |
| | 15 ft. Lower Elevation | 48 ft. Above Sea Level | |

**Worksheet:**

**ENVIROSTOR: State and tribal - equivalent CERCLIS**

| | |
|---|---|
| Facility ID: | 37000036 |
| Status: | Refer: 1248 Local Agency |
| Status Date: | 05/30/2001 |
| Site Code: | Not Reported |
| Site Type: | Evaluation |
| Site Type Detailed: | Evaluation |
| Acres: | Not Reported |
| NPL: | NO |
| Regulatory Agencies: | NONE SPECIFIED |
| Lead Agency: | NONE SPECIFIED |
| Program Manager: | Not Reported |
| Supervisor: | Referred - Not Assigned |
| Division Branch: | Cleanup Cypress |
| Assembly: | 76 |
| Senate: | Not Reported |
| Special Program: | Not Reported |
| Restricted Use: | NO |
| Site Mgmt Req: | NONE SPECIFIED |
| Funding: | Not Applicable |
| Latitude: | 0 |
| Longitude: | 0 |
| APN: | NONE SPECIFIED |
| Past Use: | NONE SPECIFIED |
| Potential COC: | NONE SPECIFIED |
| Confirmed COC: | NONE SPECIFIED |
| Potential Description: | NONE SPECIFIED |
| Alias Name: | 37000036 |
| Alias Type: | Envirostor ID Number |

**Completed Info:**

| | |
|---|---|
| Completed Area Name: | PROJECT WIDE |
| Completed Sub Area Name: | Not Reported |
| Completed Document Type: | SB 1248 Notification |
| Completed Date: | 05/22/2001 |
| Comments: | SB 1248 San Diego County |
| Future Area Name: | Not Reported |
| Future Sub Area Name: | Not Reported |
| Future Document Type: | Not Reported |
| Future Due Date: | Not Reported |
| Schedule Area Name: | Not Reported |
| Schedule Sub Area Name: | Not Reported |

**NORTH BLOCK LOFTS, 735 6TH AVE., SAN DIEGO, CA 92101 (Continued)**

| | |
|---|---|
| Schedule Document Type: | Not Reported |
| Schedule Due Date: | Not Reported |
| Schedule Revised Date: | Not Reported |

| HORTON PLAZA AT0068<br>200 G ST, SAN DIEGO, CA, 921016809 | | | S100731880 |
|---|---|---|---|
| ▼ 389 | SSW 1/10 - 1/3 | (1547 ft. / 0.293 mi.) | State and tribal leaking storage tank lists<br>State and tribal registered storage tank lists<br>Other Standard Environmental Records |
| | 31 ft. Lower Elevation | 32 ft. Above Sea Level | |

**Worksheet:**

**SWEEPS UST: State and tribal registered storage tank lists**

| | |
|---|---|
| Status: | Active |
| Comp Number: | 21031 |
| Number: | 9 |
| Board Of Equalization: | 44-023403 |
| Referral Date: | Not Reported |
| Action Date: | 06-26-92 |
| Created Date: | 02-29-88 |
| Owner Tank Id: | Not Reported |
| SWRCB Tank Id: | Not Reported |
| Tank Status: | Not Reported |
| Capacity: | Not Reported |
| Active Date: | Not Reported |
| Tank Use: | Not Reported |
| STG: | Not Reported |
| Content: | Not Reported |
| Number Of Tanks: | Not Reported |

**SAN DIEGO CO. SAM: State and tribal leaking storage tank lists**

| | |
|---|---|
| Case Number: | H21031-001 |
| Agency: | DEH Site Assessment & Mitigation |
| **Funding:** | **LOP - Federal Fund** |
| Facility Type: | Soils Only |
| Facility Status: | Closed Case |
| Date: | 1/19/1989 |
| Date Began: | 7/16/1985 |

**LUST: State and tribal leaking storage tank lists**

| | |
|---|---|
| Region: | STATE |
| Global Id: | T0607300887 |
| Latitude: | 32.7125798 |
| Longitude: | -117.1628794 |
| Case Type: | LUST Cleanup Site |
| Status: | Completed - Case Closed |
| Status Date: | 01/19/1989 |
| Lead Agency: | SAN DIEGO COUNTY LOP |
| Case Worker: | KH |
| Local Agency: | SAN DIEGO COUNTY LOP |
| RB Case Number: | 9UT212 |
| LOC Case Number: | H21031-001 |
| File Location: | Local Agency |

**HORTON PLAZA AT0068, 200 G ST, SAN DIEGO, CA 921016809 (Continued)**

| | |
|---|---|
| Potential Media Affect: | Not Reported |
| Potential Contaminants of Concern: | Not Reported |
| Site History: | Not Reported |
| Click here to access the California GeoTracker records for this facility: | http://www.web.edrnet.com/ordering/switchboard/redirect.aspx?s=GRR_CA_LUST_ST&global_id=T0607300887 |

**Contact:**

| | |
|---|---|
| Global Id: | T0607300887 |
| Contact Type: | Local Agency Caseworker |
| Contact Name: | Kevin Heaton |
| Organization Name: | SAN DIEGO COUNTY LOP |
| Address: | P.O. Box 129261 |
| City: | San Diego |
| Email: | Not Reported |
| Phone Number: | Not Reported |

**Status History:**

| | |
|---|---|
| Global Id: | T0607300887 |
| Status: | Open - Case Begin Date |
| Status Date: | 07/16/1985 |
| Global Id: | T0607300887 |
| Status: | Completed - Case Closed |
| Status Date: | 01/19/1989 |

**LUST REG 9:**

| | |
|---|---|
| Region: | 9 |
| Status: | Case Closed |
| Case Number: | 9UT212 |
| Local Case: | H21031-001 |
| Substance: | Gasoline |
| Qty Leaked: | Not Reported |
| Abate Method: | Excavate and Dispose - remove contaminated soil and dispose in approved site |
| Local Agency: | San Diego |
| How Found: | Other Means |
| How Stopped: | Not Reported |
| Source: | Not Reported |
| Cause: | Not Reported |
| Lead Agency: | Local Agency |
| Case Type: | Soil only |
| Date Found: | 07/16/1985 |
| Date Stopped: | 07/16/1985 |
| Confirm Date: | 07/16/1985 |
| Submit Workplan: | Not Reported |
| Prelim Assess: | / / |
| Desc Pollution: | Not Reported |
| Remed Plan: | / / |
| Remed Action: | 7/22/85 |
| Began Monitor: | Not Reported |

**HORTON PLAZA AT0068, 200 G ST, SAN DIEGO, CA 921016809 (Continued)**

| | |
|---|---|
| Release Date: | 07/22/1985 |
| Enforce Date: | Not Reported |
| Closed Date: | 1/19/89 |
| Enforce Type: | Not Reported |
| Pilot Program: | LOP |
| Basin Number: | 908.21 |
| GW Depth: | Not Reported |
| Beneficial Use: | Not Reported |
| NPDES Number: | Not Reported |
| Priority: | Low priority. Priority ranking can change over time. |
| File Dispn: | File discarded, case closed |
| Interim Remedial Actions: | No |
| Cleanup and Abatement order Number: | Not Reported |
| Waste Discharge Requirement Number: | Not Reported |

**HIST CORTESE: Other Standard Environmental Records**

| | |
|---|---|
| Region: | CORTESE |
| Facility County Code: | 37 |
| Reg By: | LTNKA |
| Reg Id: | 9UT212 |

**SAN DIEGO CO. HMMD: Other Standard Environmental Records**

| | |
|---|---|
| Facility Id: | 121031 |
| Business Type: | Not Reported |
| EPA Id Number: | Not Reported |
| APN: | 533-610-07-00 |
| Last HMMD Inspection: | Not Reported |
| Permit Status: | INAC |
| Permit Expiration: | Not Reported |
| Facility Owner: | HORTON PLAZA |
| Facility Address: | 200 G ST |
| Facility City: | SAN DIEGO |
| Facility State: | CA |
| Facility Zip: | 92101-6809 |
| UST Owner: | HORTON PLAZA |
| Handle Regulated Hazmat: | Not Reported |
| Own Or Operate UST: | Not Reported |
| Subject To APSA: | Not Reported |
| Generate Haz Waste: | Not Reported |
| Treat Haz Waste: | Not Reported |
| Generate Medical Waste: | Not Reported |

**UST:**

| | |
|---|---|
| UST Name: | UNDERGROUND TANK 121031 T001 |
| Last Update: | 2012-11-02 14:17:38 |
| Permit Number: | 121031 |
| Tank Type: | SINGLE WALL |

**HORTON PLAZA AT0068, 200 G ST, SAN DIEGO, CA 921016809 (Continued)**

| | |
|---|---|
| Additional Id: | AT0068-1 |
| Capacity Gallons: | 0 |
| UST Contents: | DIESEL |
| Other Content Info: | DIESEL |
| Reg Status: | REMOVED |
| Remove Close Date: | 1987-01-12 00:00:00 |
| Year Installed: | Not Reported |
| Pipe Type: | Not Reported |
| Delivery System: | Not Reported |
| Monitor Code: | 90 |
| UST Monitor Method: | NO MONITORING ALTERNATIVE SELECTED. VERIFY AND ENTER MONITORING ALTERNATIVE DURING INSPECTION. |
| UST Name: | UNDERGROUND TANK 121031 T002 |
| Last Update: | 2012-11-02 14:17:38 |
| Permit Number: | 121031 |
| Tank Type: | SINGLE WALL |
| Additional Id: | AT0068-2 |
| Capacity Gallons: | 0 |
| UST Contents: | Not Reported |
| Other Content Info: | SEE FILE FOR CONTENTS |
| Reg Status: | REMOVED |
| Remove Close Date: | 1987-01-12 00:00:00 |
| Year Installed: | Not Reported |
| Pipe Type: | Not Reported |
| Delivery System: | Not Reported |
| Monitor Code: | 90 |
| UST Monitor Method: | NO MONITORING ALTERNATIVE SELECTED. VERIFY AND ENTER MONITORING ALTERNATIVE DURING INSPECTION. |
| UST Name: | UNDERGROUND TANK 121031 T003 |
| Last Update: | 2012-11-02 14:17:38 |
| Permit Number: | 121031 |
| Tank Type: | SINGLE WALL |
| Additional Id: | AT0068-3 |
| Capacity Gallons: | 0 |
| UST Contents: | Not Reported |
| Other Content Info: | SEE FILE FOR CONTENTS |
| Reg Status: | REMOVED |
| Remove Close Date: | 1987-01-12 00:00:00 |
| Year Installed: | Not Reported |
| Pipe Type: | Not Reported |
| Delivery System: | Not Reported |
| Monitor Code: | 90 |
| UST Monitor Method: | NO MONITORING ALTERNATIVE SELECTED. VERIFY AND ENTER MONITORING ALTERNATIVE DURING INSPECTION. |

MAP FINDINGS

| 9TH & BROADWAY<br>929 9TH AVENUE, SAN DIEGO, CA, 92101 | | S112274186 |
|---|---|---|
| ▲ 390 | ESE 1/10 - 1/3 (1552 ft. / 0.294 mi.) | State and tribal leaking storage tank lists |
| | 10 ft. Higher Elevation 73 ft. Above Sea Level | |

**Worksheet:**

**SLIC: State and tribal leaking storage tank lists**

| | |
|---|---|
| Region: | STATE |
| **Facility Status:** | **Completed - Case Closed** |
| Status Date: | 07/22/2014 |
| Global Id: | T10000004416 |
| Lead Agency: | SAN DIEGO COUNTY LOP |
| Lead Agency Case Number: | H39805-001 |
| Latitude: | 32.7153819095992 |
| Longitude: | -117.156245112419 |
| Case Type: | Cleanup Program Site |
| Case Worker: | CB |
| Local Agency: | SAN DIEGO COUNTY LOP |
| RB Case Number: | Not Reported |
| File Location: | Local Agency |
| Potential Media Affected: | Not Reported |
| Potential Contaminants of Concern: | Not Reported |
| Site History: | For Closure Letter and Summary, please refer to the "Site Maps/Documents" tab. |
| Click here to access the California GeoTracker records for this facility: | http://www.web.edrnet.com/ordering/switchboard/redirect.aspx?s=GRR_CA_SLIC_ST&global_id=T10000004416 |

| PALADION PARTNERS LIMITED<br>777 FRONT ST, SAN DIEGO, CA, 921016002 | | | S100735031 |
|---|---|---|---|
| ▼ BB391 | SSW 1/10 - 1/3 | (1556 ft. / 0.295 mi.) | State and tribal leaking storage tank lists<br>State and tribal registered storage tank lists<br>Other Standard Environmental Records |
| | 31 ft. Lower Elevation | 32 ft. Above Sea Level | |

**Worksheet:**

**SWEEPS UST: State and tribal registered storage tank lists**

| | |
|---|---|
| Status: | Active |
| Comp Number: | 29596 |
| Number: | 9 |
| Board Of Equalization: | Not Reported |
| Referral Date: | Not Reported |
| Action Date: | 06-26-92 |
| Created Date: | 02-29-88 |
| Owner Tank Id: | Not Reported |
| SWRCB Tank Id: | Not Reported |
| Tank Status: | Not Reported |
| Capacity: | Not Reported |
| Active Date: | Not Reported |
| Tank Use: | Not Reported |
| STG: | Not Reported |
| Content: | Not Reported |
| Number Of Tanks: | Not Reported |

**SAN DIEGO CO. SAM: State and tribal leaking storage tank lists**

| | |
|---|---|
| Case Number: | H29596-001 |
| Agency: | DEH Site Assessment & Mitigation |
| **Funding:** | **LOP - Federal Fund** |
| Facility Type: | GW With No Beneficial Use Designation |
| Facility Status: | Closed Case |
| Date: | 10/8/1993 |
| Date Began: | 3/6/1990 |

**LUST: State and tribal leaking storage tank lists**

| | |
|---|---|
| Region: | STATE |
| Global Id: | T0607300464 |
| Latitude: | 32.712934 |
| Longitude: | -117.164247 |
| Case Type: | LUST Cleanup Site |
| Status: | Completed - Case Closed |
| Status Date: | 10/08/1993 |
| Lead Agency: | SAN DIEGO COUNTY LOP |
| Case Worker: | Not Reported |
| Local Agency: | Not Reported |
| RB Case Number: | 9UT1648 |
| LOC Case Number: | H29596-001 |
| File Location: | Local Agency |

**PALADION PARTNERS LIMITED, 777 FRONT ST, SAN DIEGO, CA 921016002 (Continued)**

| | |
|---|---|
| Potential Media Affect: | Not Reported |
| Potential Contaminants of Concern: | Not Reported |
| Site History: | Not Reported |
| Click here to access the California GeoTracker records for this facility: | http://www.web.edrnet.com/ordering/switchboard/redirect.aspx?s=GRR_CA_LUST_ST&global_id=T0607300464 |

**Status History:**

| | |
|---|---|
| Global Id: | T0607300464 |
| Status: | Completed - Case Closed |
| Status Date: | 10/08/1993 |
| Global Id: | T0607300464 |
| Status: | Open - Case Begin Date |
| Status Date: | 03/06/1990 |

**Regulatory Activities:**

| | |
|---|---|
| Global Id: | T0607300464 |
| Action Type: | ENFORCEMENT |
| Date: | 03/14/1990 |
| Action: | Notice of Responsibility |

**LUST REG 9:**

| | |
|---|---|
| Region: | 9 |
| Status: | Case Closed |
| Case Number: | 9UT1648 |
| Local Case: | H29596-001 |
| Substance: | Gasoline |
| Qty Leaked: | 0 |
| Abate Method: | Excavate and Dispose - remove contaminated soil and dispose in approved site |
| Local Agency: | San Diego |
| How Found: | Tank Closure |
| How Stopped: | Close Tank |
| Source: | Tank |
| Cause: | Corrosion |
| Lead Agency: | Local Agency |
| Case Type: | Other ground water affected |
| Date Found: | 03/06/1990 |
| Date Stopped: | 03/06/1990 |
| Confirm Date: | 03/06/1990 |
| Submit Workplan: | Not Reported |
| Prelim Assess: | 03/26/1990 |
| Desc Pollution: | Not Reported |
| Remed Plan: | / / |
| Remed Action: | Not Reported |
| Began Monitor: | Not Reported |
| Release Date: | 03/06/1990 |
| Enforce Date: | 3/14/90 |
| Closed Date: | 10/7/93 |
| Enforce Type: | SEL |

**PALADION PARTNERS LIMITED, 777 FRONT ST, SAN DIEGO, CA 921016002 (Continued)**

| | |
|---|---|
| Pilot Program: | LOP |
| Basin Number: | 908.21 |
| GW Depth: | ~27' |
| Beneficial Use: | No Beneficial groundwater use |
| NPDES Number: | Not Reported |
| Priority: | Low priority. Priority ranking can change over time. |
| File Dispn: | File discarded, case closed |
| Interim Remedial Actions: | Yes |
| Cleanup and Abatement order Number: | Not Reported |
| Waste Discharge Requirement Number: | Not Reported |

**HIST CORTESE: Other Standard Environmental Records**

| | |
|---|---|
| Region: | CORTESE |
| Facility County Code: | 37 |
| Reg By: | LTNKA |
| Reg Id: | 9UT1648 |

| CEDAR STREET HIGH RISE<br>1550 FRONT ST, SAN DIEGO, CA, 92101 | | | S106874718 |
|---|---|---|---|
| ▲ AY392 | NW 1/10 - 1/3 | (1590 ft. / 0.301 mi.) | State and tribal leaking storage tank lists |
| | 17 ft. Higher Elevation | 80 ft. Above Sea Level | |

**Worksheet:**

**SAN DIEGO CO. SAM: State and tribal leaking storage tank lists**

| | |
|---|---|
| Case Number: | H39659-001 |
| Agency: | DEH Site Assessment & Mitigation |
| **Funding:** | **Private - VAP** |
| Facility Type: | Soils Only |
| Facility Status: | Closed Case |
| Date: | 9/8/2009 |
| Date Began: | Not Reported |

**SLIC: State and tribal leaking storage tank lists**

| | |
|---|---|
| Region: | STATE |
| **Facility Status:** | **Completed - Case Closed** |
| Status Date: | 09/08/2009 |
| Global Id: | T06019752221 |
| Lead Agency: | SAN DIEGO COUNTY LOP |
| Lead Agency Case Number: | H39659-001 |
| Latitude: | 32.721717 |
| Longitude: | -117.165028 |
| Case Type: | Cleanup Program Site |
| Case Worker: | EB |
| Local Agency: | SAN DIEGO COUNTY LOP |
| RB Case Number: | Not Reported |
| File Location: | Local Agency |
| Potential Media Affected: | Not Reported |
| Potential Contaminants of Concern: | Not Reported |
| Site History: | Not Reported |
| Click here to access the California GeoTracker records for this facility: | http://www.web.edrnet.com/ordering/switchboard/redirect.aspx?s=GRR_CA_SLIC_ST&global_id=T06019752221 |

| S. BLOCK DEVELOPMENT- LOFTS<br>6TH AVE. & G ST., SAN DIEGO, CA, 92101 | | | S110770315 |
|---|---|---|---|
| ▼ BC393 | SSE 1/10 - 1/3 | (1627 ft. / 0.308 mi.) | State and tribal leaking storage tank lists |
| | 18 ft. Lower Elevation | 45 ft. Above Sea Level | |

**Worksheet:**

**SLIC: State and tribal leaking storage tank lists**

| | |
|---|---|
| Region: | STATE |
| **Facility Status:** | **Completed - Case Closed** |
| Status Date: | 12/04/2007 |
| Global Id: | L10002970436 |
| Lead Agency: | SAN DIEGO RWQCB (REGION 9) |
| Lead Agency Case Number: | H39614-001 |
| Latitude: | 32.7124075047498 |
| Longitude: | -117.159072160721 |
| Case Type: | Cleanup Program Site |
| Case Worker: | Not Reported |
| Local Agency: | Not Reported |
| RB Case Number: | 9 000498N03 |
| File Location: | Local Agency |
| Potential Media Affected: | Soil |
| Potential Contaminants of Concern: | Lead, Other Metal, Polynuclear aromatic hydrocarbons (PAHs) |
| Site History: | Never became a site with the San Diego Water Board. County DEH provided oversight for the redevelopment. Please see County Case No. H39614-001 for information. |
| Click here to access the California GeoTracker records for this facility: | http://www.web.edrnet.com/ordering/switchboard/redirect.aspx?s=GRR_CA_SLIC_ST&global_id=L10002970436 |

| FORMER LANE FIELD<br>970 BROADWAY, SAN DIEGO, CA, 92101 | | S110505111 |
|---|---|---|
| ▲ AX394 | ESE 1/10 - 1/3 (1643 ft. / 0.311 mi.)<br>18 ft. Higher Elevation 81 ft. Above Sea Level | State and tribal leaking storage tank lists |

**Worksheet:**

**SLIC: State and tribal leaking storage tank lists**

| | |
|---|---|
| Region: | STATE |
| **Facility Status:** | **Completed - Case Closed** |
| Status Date: | 08/02/2013 |
| Global Id: | T10000002492 |
| Lead Agency: | SAN DIEGO RWQCB (REGION 9) |
| Lead Agency Case Number: | Not Reported |
| Latitude: | 32.7162981326889 |
| Longitude: | -117.172107696533 |
| Case Type: | Cleanup Program Site |
| Case Worker: | TCA |
| Local Agency: | Not Reported |
| RB Case Number: | 2090045 |
| File Location: | Regional Board |
| Potential Media Affected: | Soil |
| Potential Contaminants of Concern: | Benzene, Tetrachloroethylene (PCE), Lead, Gasoline |
| Site History: | Historic site uses include the Harbor Administrative Offices, a dry cleaner, automotive repair, and the Lane Field baseball stadium. Currently the site is used for parking. Soil and Groundwater investigations conducted in 2006 indicated the presence of metals, fuels, and Voss in soil and groundwater from historic site uses. A Soil Management Plan has been prepared to address the contaminants of concern which may be present in the soil to be excavated and hauled off site as part of site redevelopment. |
| Click here to access the California GeoTracker records for this facility: | http://www.web.edrnet.com/ordering/switchboard/redirect.aspx?s=GRR_CA_SLIC_ST&global_id=T10000002492 |

| CABOT CABOT & FORBES<br>501 C ST, SAN DIEGO, CA, 92101 | | | U003938580 |
|---|---|---|---|
| ▼ BD395 | W 1/10 - 1/3 | (1672 ft. / 0.317 mi.) | State and tribal leaking storage tank lists<br>State and tribal registered storage tank lists<br>Other Standard Environmental Records |
| | 28 ft. Lower Elevation | 35 ft. Above Sea Level | |

**Worksheet:**

**UST: State and tribal registered storage tank lists**

| | |
|---|---|
| Facility ID: | H26479 |
| Permitting Agency: | SAN DIEGO COUNTY |
| Latitude: | 32.7167 |
| Longitude: | -117.16009 |

**SWEEPS UST: State and tribal registered storage tank lists**

| | |
|---|---|
| Status: | Active |
| Comp Number: | 26479 |
| Number: | 9 |
| Board Of Equalization: | 44-023671 |
| Referral Date: | Not Reported |
| Action Date: | 06-26-92 |
| Created Date: | 02-29-88 |
| Owner Tank Id: | Not Reported |
| SWRCB Tank Id: | 37-000-026479-000006 |
| Tank Status: | A |
| Capacity: | 2000 |
| Active Date: | Not Reported |
| Tank Use: | M.V. FUEL |
| STG: | P |
| Content: | OTHER |
| Number Of Tanks: | 1 |
| | |
| Status: | Not Reported |
| Comp Number: | 26479 |
| Number: | Not Reported |
| Board Of Equalization: | 44-023671 |
| Referral Date: | Not Reported |
| Action Date: | Not Reported |
| Created Date: | Not Reported |
| Owner Tank Id: | Not Reported |
| SWRCB Tank Id: | 37-000-026479-000001 |
| Tank Status: | Not Reported |
| Capacity: | 550 |
| Active Date: | Not Reported |
| Tank Use: | PETROLEUM |
| STG: | WASTE |
| Content: | Not Reported |
| Number Of Tanks: | 5 |
| | |
| Status: | Not Reported |

**CABOT CABOT & FORBES, 501 C ST, SAN DIEGO, CA 92101 (Continued)**

| | |
|---|---|
| Comp Number: | 26479 |
| Number: | Not Reported |
| Board Of Equalization: | 44-023671 |
| Referral Date: | Not Reported |
| Action Date: | Not Reported |
| Created Date: | Not Reported |
| Owner Tank Id: | Not Reported |
| SWRCB Tank Id: | 37-000-026479-000002 |
| Tank Status: | Not Reported |
| Capacity: | 550 |
| Active Date: | Not Reported |
| Tank Use: | PETROLEUM |
| STG: | WASTE |
| Content: | Not Reported |
| Number Of Tanks: | Not Reported |
| | |
| Status: | Not Reported |
| Comp Number: | 26479 |
| Number: | Not Reported |
| Board Of Equalization: | 44-023671 |
| Referral Date: | Not Reported |
| Action Date: | Not Reported |
| Created Date: | Not Reported |
| Owner Tank Id: | Not Reported |
| SWRCB Tank Id: | 37-000-026479-000003 |
| Tank Status: | Not Reported |
| Capacity: | 550 |
| Active Date: | Not Reported |
| Tank Use: | M.V. FUEL |
| STG: | PRODUCT |
| Content: | LEADED |
| Number Of Tanks: | Not Reported |
| | |
| Status: | Not Reported |
| Comp Number: | 26479 |
| Number: | Not Reported |
| Board Of Equalization: | 44-023671 |
| Referral Date: | Not Reported |
| Action Date: | Not Reported |
| Created Date: | Not Reported |
| Owner Tank Id: | Not Reported |
| SWRCB Tank Id: | 37-000-026479-000004 |
| Tank Status: | Not Reported |
| Capacity: | 550 |
| Active Date: | Not Reported |
| Tank Use: | M.V. FUEL |
| STG: | PRODUCT |
| Content: | LEADED |
| Number Of Tanks: | Not Reported |
| | |
| Status: | Not Reported |

**CABOT CABOT & FORBES, 501 C ST, SAN DIEGO, CA 92101 (Continued)**

| | |
|---|---|
| Comp Number: | 26479 |
| Number: | Not Reported |
| Board Of Equalization: | 44-023671 |
| Referral Date: | Not Reported |
| Action Date: | Not Reported |
| Created Date: | Not Reported |
| Owner Tank Id: | Not Reported |
| SWRCB Tank Id: | 37-000-026479-000005 |
| Tank Status: | Not Reported |
| Capacity: | 200 |
| Active Date: | Not Reported |
| Tank Use: | M.V. FUEL |
| STG: | PRODUCT |
| Content: | LEADED |
| Number Of Tanks: | Not Reported |

**SAN DIEGO CO. SAM: State and tribal leaking storage tank lists**

| | |
|---|---|
| Case Number: | H26479-001 |
| Agency: | DEH Site Assessment & Mitigation |
| **Funding:** | **LOP - State Fund** |
| Facility Type: | Soils Only |
| Facility Status: | Closed Case |
| Date: | 6/13/1991 |
| Date Began: | 5/11/1988 |

**LUST: State and tribal leaking storage tank lists**

| | |
|---|---|
| Region: | STATE |
| Global Id: | T0607303198 |
| Latitude: | 32.7168649 |
| Longitude: | -117.1600022 |
| Case Type: | LUST Cleanup Site |
| Status: | Completed - Case Closed |
| Status Date: | 06/13/1991 |
| Lead Agency: | SAN DIEGO COUNTY LOP |
| Case Worker: | Not Reported |
| Local Agency: | Not Reported |
| RB Case Number: | 9UT965 |
| LOC Case Number: | H26479-001 |
| File Location: | Local Agency |
| Potential Media Affect: | Not Reported |
| Potential Contaminants of Concern: | Not Reported |
| Site History: | Not Reported |
| Click here to access the California GeoTracker records for this facility: | http://www.web.edrnet.com/ordering/switchboard/redirect.aspx?s=GRR_CA_LUST_ST&global_id=T0607303198 |

**Status History:**

| | |
|---|---|
| Global Id: | T0607303198 |
| Status: | Open - Case Begin Date |
| Status Date: | 05/11/1988 |

**CABOT CABOT & FORBES, 501 C ST, SAN DIEGO, CA 92101 (Continued)**

| | |
|---|---|
| Global Id: | T0607303198 |
| Status: | Completed - Case Closed |
| Status Date: | 06/13/1991 |

**SAN DIEGO CO. HMMD: Other Standard Environmental Records**

| | |
|---|---|
| Facility Id: | 126479 |
| Business Type: | Not Reported |
| EPA Id Number: | Not Reported |
| APN: | 533-481-08-00 |
| Last HMMD Inspection: | Not Reported |
| Permit Status: | INAC |
| Permit Expiration: | Not Reported |
| Facility Owner: | CABOT CABOT & FORBES |
| Facility Address: | 911 WILSHIRE BL 1010 |
| Facility City: | LOS ANGELES |
| Facility State: | CA |
| Facility Zip: | 90017-3409 |
| UST Owner: | Not Reported |
| Handle Regulated Hazmat: | Not Reported |
| Own Or Operate UST: | Not Reported |
| Subject To APSA: | Not Reported |
| Generate Haz Waste: | Not Reported |
| Treat Haz Waste: | Not Reported |
| Generate Medical Waste: | Not Reported |

**UST:**

| | |
|---|---|
| UST Name: | UNDERGROUND TANK 126479 T001 |
| Last Update: | 2012-11-02 14:17:38 |
| Permit Number: | 126479 |
| Tank Type: | SINGLE WALL |
| Additional Id: | 1 |
| Capacity Gallons: | 550 |
| UST Contents: | Not Reported |
| Other Content Info: | WASTE OIL |
| Reg Status: | REMOVED |
| Remove Close Date: | 1988-05-25 00:00:00 |
| Year Installed: | Not Reported |
| Pipe Type: | Not Reported |
| Delivery System: | Not Reported |
| Monitor Code: | 90 |
| UST Monitor Method: | NO MONITORING ALTERNATIVE SELECTED. VERIFY AND ENTER MONITORING ALTERNATIVE DURING INSPECTION. |
| UST Name: | UNDERGROUND TANK 126479 T002 |
| Last Update: | 2012-11-02 14:17:38 |
| Permit Number: | 126479 |
| Tank Type: | SINGLE WALL |
| Additional Id: | 1 |
| Capacity Gallons: | 550 |

**CABOT CABOT & FORBES, 501 C ST, SAN DIEGO, CA 92101 (Continued)**

| | |
|---|---|
| UST Contents: | Not Reported |
| Other Content Info: | WASTE OIL |
| Reg Status: | REMOVED |
| Remove Close Date: | 1988-05-25 00:00:00 |
| Year Installed: | Not Reported |
| Pipe Type: | Not Reported |
| Delivery System: | Not Reported |
| Monitor Code: | 90 |
| UST Monitor Method: | NO MONITORING ALTERNATIVE SELECTED. VERIFY AND ENTER MONITORING ALTERNATIVE DURING INSPECTION. |
| UST Name: | UNDERGROUND TANK 126479 T003 |
| Last Update: | 2012-11-02 14:17:38 |
| Permit Number: | 126479 |
| Tank Type: | SINGLE WALL |
| Additional Id: | 3 |
| Capacity Gallons: | 550 |
| UST Contents: | LEADED |
| Other Content Info: | LEADED |
| Reg Status: | REMOVED |
| Remove Close Date: | 1988-04-26 00:00:00 |
| Year Installed: | Not Reported |
| Pipe Type: | Not Reported |
| Delivery System: | Not Reported |
| Monitor Code: | 90 |
| UST Monitor Method: | NO MONITORING ALTERNATIVE SELECTED. VERIFY AND ENTER MONITORING ALTERNATIVE DURING INSPECTION. |
| UST Name: | UNDERGROUND TANK 126479 T004 |
| Last Update: | 2012-11-02 14:17:38 |
| Permit Number: | 126479 |
| Tank Type: | SINGLE WALL |
| Additional Id: | 4 |
| Capacity Gallons: | 550 |
| UST Contents: | LEADED |
| Other Content Info: | LEADED |
| Reg Status: | REMOVED |
| Remove Close Date: | 1988-04-26 00:00:00 |
| Year Installed: | Not Reported |
| Pipe Type: | Not Reported |
| Delivery System: | Not Reported |
| Monitor Code: | 90 |
| UST Monitor Method: | NO MONITORING ALTERNATIVE SELECTED. VERIFY AND ENTER MONITORING ALTERNATIVE DURING INSPECTION. |
| UST Name: | UNDERGROUND TANK 126479 T005 |
| Last Update: | 2012-11-02 14:17:38 |
| Permit Number: | 126479 |
| Tank Type: | SINGLE WALL |
| Additional Id: | 5 |
| Capacity Gallons: | 200 |
| UST Contents: | LEADED |

**CABOT CABOT & FORBES, 501 C ST, SAN DIEGO, CA 92101 (Continued)**

| | |
|---|---|
| Other Content Info: | LEADED |
| Reg Status: | REMOVED |
| Remove Close Date: | 1988-04-26 00:00:00 |
| Year Installed: | Not Reported |
| Pipe Type: | Not Reported |
| Delivery System: | Not Reported |
| Monitor Code: | 90 |
| UST Monitor Method: | NO MONITORING ALTERNATIVE SELECTED. VERIFY AND ENTER MONITORING ALTERNATIVE DURING INSPECTION. |
| UST Name: | UNDERGROUND TANK 126479 T006 |
| Last Update: | 2012-11-02 14:17:38 |
| Permit Number: | 126479 |
| Tank Type: | DOUBLE WALL |
| Additional Id: | 00006 |
| Capacity Gallons: | 2000 |
| UST Contents: | DIESEL |
| Other Content Info: | DIESEL |
| Reg Status: | NONE |
| Remove Close Date: | Not Reported |
| Year Installed: | 1989-01-01 00:00:00 |
| Pipe Type: | DOUBLE WALL |
| Delivery System: | SUCTION |
| Monitor Code: | 26 |
| UST Monitor Method: | EXTERNAL MONITORING: MONTHLY (MINIMUM) GROUND WATER MONITORING |

| CABOT, CABOT & FORBES<br>501 C ST, SAN DIEGO, CA, 92101 | | | S100733617 |
|---|---|---|---|
| ▼ BD396 | W 1/10 - 1/3 | (1672 ft. / 0.317 mi.) | State and tribal leaking storage tank lists |
| | 28 ft. Lower Elevation | 35 ft. Above Sea Level | |

**Worksheet:**

**LUST REG 9: State and tribal leaking storage tank lists**

| | |
|---|---|
| Region: | 9 |
| Status: | Case Closed |
| Case Number: | 9UT965 |
| Local Case: | H26479-001 |
| Substance: | Gasoline |
| Qty Leaked: | Not Reported |
| Abate Method: | Excavate and Dispose - remove contaminated soil and dispose in approved site |
| Local Agency: | San Diego |
| How Found: | Tank Closure |
| How Stopped: | Close Tank |
| Source: | Not Reported |
| Cause: | Not Reported |
| Lead Agency: | Local Agency |
| Case Type: | Soil only |
| Date Found: | 04/26/1988 |
| Date Stopped: | 04/26/1988 |
| Confirm Date: | 05/11/1988 |
| Submit Workplan: | Not Reported |
| Prelim Assess: | 05/10/1988 |
| Desc Pollution: | Not Reported |
| Remed Plan: | / / |
| Remed Action: | Not Reported |
| Began Monitor: | Not Reported |
| Release Date: | 05/10/1988 |
| Enforce Date: | Not Reported |
| Closed Date: | 5/31/91 |
| Enforce Type: | Not Reported |
| Pilot Program: | LOP |
| Basin Number: | Not Reported |
| GW Depth: | Not Reported |
| Beneficial Use: | Not Reported |
| NPDES Number: | Not Reported |
| Priority: | Low priority. Priority ranking can change over time. |
| File Dispn: | File discarded, case closed |
| Interim Remedial Actions: | Yes |
| Cleanup and Abatement order Number: | Not Reported |
| Waste Discharge Requirement Number: | Not Reported |

| ARCO/SMOG PROS<br>1266 10TH AV, SAN DIEGO, CA, 921014702 | | S104746105 | |
|---|---|---|---|
| ▲ BE397 | ENE 1/10 - 1/3 | (1690 ft. / 0.32 mi.) | State and tribal leaking storage tank lists<br>Other Standard Environmental Records |
| | 25 ft. Higher Elevation | 88 ft. Above Sea Level | |

**Worksheet:**

**SAN DIEGO CO. SAM: State and tribal leaking storage tank lists**

| | |
|---|---|
| Case Number: | H05113-001 |
| Agency: | DEH Site Assessment & Mitigation |
| **Funding:** | **Non Billable** |
| Facility Type: | Failed Integrity Test |
| Facility Status: | Closed Case |
| Date: | 2/25/1988 |
| Date Began: | 1/30/1987 |
| Case Number: | H05113-002 |
| Agency: | DEH Site Assessment & Mitigation |
| **Funding:** | **Non Billable** |
| Facility Type: | Failed Integrity Test |
| Facility Status: | Closed Case |
| Date: | 5/3/1988 |
| Date Began: | 3/25/1988 |
| Case Number: | H05113-003 |
| Agency: | DEH Site Assessment & Mitigation |
| **Funding:** | **LOP - Federal Fund** |
| Facility Type: | Drinking Water Aquifer Impacted |
| Facility Status: | Closed Case |
| Date: | 8/27/1997 |
| Date Began: | 4/19/1990 |
| Case Number: | H05113-004 |
| Agency: | DEH Site Assessment & Mitigation |
| **Funding:** | **LOP - Federal Fund** |
| Facility Type: | Soils Only |
| Facility Status: | Closed Case |
| Date: | 8/27/1997 |
| Date Began: | 7/27/1992 |

**LUST: State and tribal leaking storage tank lists**

| | |
|---|---|
| Region: | STATE |
| Global Id: | T0607301062 |
| Latitude: | 32.7183020558041 |
| Longitude: | -117.155885696411 |
| Case Type: | LUST Cleanup Site |
| Status: | Completed - Case Closed |
| Status Date: | 08/27/1997 |
| Lead Agency: | SAN DIEGO COUNTY LOP |
| Case Worker: | NS |

**ARCO/SMOG PROS, 1266 10TH AV, SAN DIEGO, CA 921014702 (Continued)**

| | |
|---|---|
| Local Agency: | SAN DIEGO COUNTY LOP |
| RB Case Number: | 9UT2295 |
| LOC Case Number: | H05113-004 |
| File Location: | Local Agency |
| Potential Media Affect: | Soil |
| Potential Contaminants of Concern: | Gasoline |
| Site History: | Not Reported |
| Click here to access the California GeoTracker records for this facility: | http://www.web.edrnet.com/ordering/switchboard/redirect.aspx?s=GRR_CA_LUST_ST&global_id=T0607301062 |

**Contact:**

| | |
|---|---|
| Global Id: | T0607301062 |
| Contact Type: | Local Agency Caseworker |
| Contact Name: | NASSER SIONIT |
| Organization Name: | SAN DIEGO COUNTY LOP |
| Address: | P.O. Box 129261 |
| City: | San Diego |
| Email: | nasser.sionit@sdcounty.ca.gov |
| Phone Number: | Not Reported |

**Status History:**

| | |
|---|---|
| Global Id: | T0607301062 |
| Status: | Completed - Case Closed |
| Status Date: | 08/27/1997 |
| Global Id: | T0607301062 |
| Status: | Open - Case Begin Date |
| Status Date: | 07/27/1992 |

**Regulatory Activities:**

| | |
|---|---|
| Global Id: | T0607301062 |
| Action Type: | ENFORCEMENT |
| Date: | 08/27/1997 |
| Action: | Closure/No Further Action Letter - #H05113-004 |
| Global Id: | T0607301062 |
| Action Type: | Other |
| Date: | 07/27/1992 |
| Action: | Leak Began |
| Global Id: | T0607301062 |
| Action Type: | Other |
| Date: | 07/27/1992 |
| Action: | Leak Discovery |
| Global Id: | T0607301062 |
| Action Type: | ENFORCEMENT |
| Date: | 10/12/1992 |
| Action: | Notice of Responsibility |
| Global Id: | T0607301062 |
| Action Type: | Other |

**ARCO/SMOG PROS, 1266 10TH AV, SAN DIEGO, CA 921014702 (Continued)**

| | |
|---|---|
| Date: | 07/27/1992 |
| Action: | Leak Stopped |
| Global Id: | T0607301062 |
| Action Type: | Other |
| Date: | 07/27/1992 |
| Action: | Leak Reported |
| Region: | STATE |
| Global Id: | T0607300486 |
| Latitude: | 32.7182840026437 |
| Longitude: | -117.155885696411 |
| Case Type: | LUST Cleanup Site |
| Status: | Completed - Case Closed |
| Status Date: | 08/27/1997 |
| Lead Agency: | SAN DIEGO COUNTY LOP |
| Case Worker: | NS |
| Local Agency: | SAN DIEGO COUNTY LOP |
| RB Case Number: | 9UT1670 |
| LOC Case Number: | H05113-003 |
| File Location: | Local Agency |
| Potential Media Affect: | Aquifer used for drinking water supply |
| Potential Contaminants of Concern: | Gasoline |
| Site History: | Not Reported |
| Click here to access the California GeoTracker records for this facility: | http://www.web.edrnet.com/ordering/switchboard/redirect.aspx?s=GRR_CA_LUST_ST&global_id=T0607300486 |

**Contact:**

| | |
|---|---|
| Global Id: | T0607300486 |
| Contact Type: | Local Agency Caseworker |
| Contact Name: | NASSER SIONIT |
| Organization Name: | SAN DIEGO COUNTY LOP |
| Address: | P.O. Box 129261 |
| City: | San Diego |
| Email: | nasser.sionit@sdcounty.ca.gov |
| Phone Number: | Not Reported |

**Status History:**

| | |
|---|---|
| Global Id: | T0607300486 |
| Status: | Completed - Case Closed |
| Status Date: | 08/27/1997 |
| Global Id: | T0607300486 |
| Status: | Open - Case Begin Date |
| Status Date: | 04/19/1990 |

**Regulatory Activities:**

| | |
|---|---|
| Global Id: | T0607300486 |
| Action Type: | ENFORCEMENT |
| Date: | 08/27/1997 |

**ARCO/SMOG PROS, 1266 10TH AV, SAN DIEGO, CA 921014702 (Continued)**

| | |
|---|---|
| Action: | Closure/No Further Action Letter - #H05113-003 |
| Global Id: | T0607300486 |
| Action Type: | Other |
| Date: | 04/19/1990 |
| Action: | Leak Began |
| Global Id: | T0607300486 |
| Action Type: | Other |
| Date: | 04/19/1990 |
| Action: | Leak Discovery |
| Global Id: | T0607300486 |
| Action Type: | Other |
| Date: | 04/19/1990 |
| Action: | Leak Stopped |
| Global Id: | T0607300486 |
| Action Type: | ENFORCEMENT |
| Date: | 04/23/1990 |
| Action: | Notice of Responsibility |
| Global Id: | T0607300486 |
| Action Type: | Other |
| Date: | 04/19/1990 |
| Action: | Leak Reported |

**HIST CORTESE: Other Standard Environmental Records**

| | |
|---|---|
| Region: | CORTESE |
| Facility County Code: | 37 |
| Reg By: | LTNKA |
| Reg Id: | 9UT1670 |
| Region: | CORTESE |
| Facility County Code: | 37 |
| Reg By: | LTNKA |
| Reg Id: | 9UT2295 |

**SLIC: State and tribal leaking storage tank lists**

| | |
|---|---|
| Region: | STATE |
| **Facility Status:** | **Completed - Case Closed** |
| Status Date: | 05/03/1988 |
| Global Id: | T0608151766 |
| Lead Agency: | SAN DIEGO COUNTY LOP |
| Lead Agency Case Number: | H05113-002 |
| Latitude: | 32.718643 |
| Longitude: | -117.155921 |
| Case Type: | Cleanup Program Site |
| Case Worker: | Not Reported |
| Local Agency: | Not Reported |
| RB Case Number: | Not Reported |

**ARCO/SMOG PROS, 1266 10TH AV, SAN DIEGO, CA 921014702 (Continued)**

| | |
|---|---|
| File Location: | Local Agency |
| Potential Media Affected: | Not Reported |
| Potential Contaminants of Concern: | Not Reported |
| Site History: | Not Reported |
| Click here to access the California GeoTracker records for this facility: | http://www.web.edrnet.com/ordering/switchboard/redirect.aspx?s=GRR_CA_SLIC_ST&global_id=T0608151766 |
| Region: | STATE |
| **Facility Status:** | **Completed - Case Closed** |
| Status Date: | 02/25/1988 |
| Global Id: | T0608103943 |
| Lead Agency: | SAN DIEGO COUNTY LOP |
| Lead Agency Case Number: | H05113-001 |
| Latitude: | 32.7185383 |
| Longitude: | -117.1556613 |
| Case Type: | Cleanup Program Site |
| Case Worker: | Not Reported |
| Local Agency: | Not Reported |
| RB Case Number: | Not Reported |
| File Location: | Local Agency |
| Potential Media Affected: | Not Reported |
| Potential Contaminants of Concern: | Not Reported |
| Site History: | Not Reported |
| Click here to access the California GeoTracker records for this facility: | http://www.web.edrnet.com/ordering/switchboard/redirect.aspx?s=GRR_CA_SLIC_ST&global_id=T0608103943 |

**SAN DIEGO CO. HMMD: Other Standard Environmental Records**



| | |
|---|---|
| Facility Id: | 105113 |
| Business Type: | Not Reported |
| EPA Id Number: | CAL000087597 |
| APN: | 534-065-13-00 |
| Last HMMD Inspection: | 05/20/1992 |
| Permit Status: | INAC |
| Permit Expiration: | Not Reported |
| Facility Owner: | FAHED HUSSEIN |
| Facility Address: | 17315 STUDEBAKER RD |
| Facility City: | CERRITOS |
| Facility State: | CA |
| Facility Zip: | 90701-2553 |
| UST Owner: | ARCO PETROLEUM PRODUCTS CO |
| Handle Regulated Hazmat: | Not Reported |
| Own Or Operate UST: | Not Reported |
| Subject To APSA: | Not Reported |
| Generate Haz Waste: | Y |
| Treat Haz Waste: | Not Reported |
| Generate Medical Waste: | Not Reported |

**UST:**

| | |
|---|---|
| UST Name: | UNDERGROUND TANK 105113 T001 |
| Last Update: | 2012-11-02 14:17:38 |

**ARCO/SMOG PROS, 1266 10TH AV, SAN DIEGO, CA 921014702 (Continued)**

| | |
|---|---|
| Permit Number: | 105113 |
| Tank Type: | SINGLE WALL |
| Additional Id: | 0000000001 |
| Capacity Gallons: | 4000 |
| UST Contents: | REGULAR UNLEADED |
| Other Content Info: | REGULAR UNLEADED |
| Reg Status: | REMOVED |
| Remove Close Date: | 1992-07-27 00:00:00 |
| Year Installed: | 1967-01-01 00:00:00 |
| Pipe Type: | Not Reported |
| Delivery System: | Not Reported |
| Monitor Code: | 05 |
| UST Monitor Method: | SW TANK DW PIPE W/ POS SHUTOFF-ALARM ON LLD W/ SIRS:SIR ANALY MONTHLY, TANK TEST BIENNIALLY, PIPE TEST ANN 0.1 G/HR OR MO 0.2 G/HR |
| UST Name: | UNDERGROUND TANK 105113 T002 |
| Last Update: | 2012-11-02 14:17:38 |
| Permit Number: | 105113 |
| Tank Type: | SINGLE WALL |
| Additional Id: | 0000000002 |
| Capacity Gallons: | 4000 |
| UST Contents: | REGULAR UNLEADED |
| Other Content Info: | REGULAR UNLEADED |
| Reg Status: | REMOVED |
| Remove Close Date: | 1992-07-27 00:00:00 |
| Year Installed: | 1967-01-01 00:00:00 |
| Pipe Type: | Not Reported |
| Delivery System: | Not Reported |
| Monitor Code: | 05 |
| UST Monitor Method: | SW TANK DW PIPE W/ POS SHUTOFF-ALARM ON LLD W/ SIRS:SIR ANALY MONTHLY, TANK TEST BIENNIALLY, PIPE TEST ANN 0.1 G/HR OR MO 0.2 G/HR |
| UST Name: | UNDERGROUND TANK 105113 T003 |
| Last Update: | 2012-11-02 14:17:38 |
| Permit Number: | 105113 |
| Tank Type: | SINGLE WALL |
| Additional Id: | 0000000003 |
| Capacity Gallons: | 6000 |
| UST Contents: | LEADED |
| Other Content Info: | LEADED |
| Reg Status: | REMOVED |
| Remove Close Date: | 1992-07-27 00:00:00 |
| Year Installed: | 1967-01-01 00:00:00 |
| Pipe Type: | Not Reported |
| Delivery System: | Not Reported |
| Monitor Code: | 05 |
| UST Monitor Method: | SW TANK DW PIPE W/ POS SHUTOFF-ALARM ON LLD W/ SIRS:SIR ANALY MONTHLY, TANK TEST BIENNIALLY, PIPE TEST ANN 0.1 G/HR OR MO 0.2 G/HR |
| UST Name: | UNDERGROUND TANK 105113 T004 |
| Last Update: | 2012-11-02 14:17:38 |
| Permit Number: | 105113 |

**ARCO/SMOG PROS, 1266 10TH AV, SAN DIEGO, CA 921014702 (Continued)**

| | |
|---|---|
| Tank Type: | SINGLE WALL |
| Additional Id: | 0000000004 |
| Capacity Gallons: | 8000 |
| UST Contents: | REGULAR UNLEADED |
| Other Content Info: | REGULAR UNLEADED |
| Reg Status: | REMOVED |
| Remove Close Date: | 1992-07-27 00:00:00 |
| Year Installed: | 1973-01-01 00:00:00 |
| Pipe Type: | Not Reported |
| Delivery System: | PRESSURE |
| Monitor Code: | 05 |
| UST Monitor Method: | SW TANK DW PIPE W/ POS SHUTOFF-ALARM ON LLD W/ SIRS:SIR ANALY MONTHLY, TANK TEST BIENNIALLY, PIPE TEST ANN 0.1 G/HR OR MO 0.2 G/HR |
| UST Name: | UNDERGROUND TANK 105113 T005 |
| Last Update: | 2012-11-02 14:17:38 |
| Permit Number: | 105113 |
| Tank Type: | SINGLE WALL |
| Additional Id: | 0000000005 |
| Capacity Gallons: | 280 |
| UST Contents: | Not Reported |
| Other Content Info: | WASTE OIL |
| Reg Status: | REMOVED |
| Remove Close Date: | 1992-07-27 00:00:00 |
| Year Installed: | 1967-01-01 00:00:00 |
| Pipe Type: | Not Reported |
| Delivery System: | GRAVITY |
| Monitor Code: | 10 |
| UST Monitor Method: | SW TANK DW PRESSURE PIPE W/POS SHUTOFF LLD W/DAILY RECONCILE OR WEEKLY GAUGE: TNK TEST ANN, PIPE TEST ANN 0.1 GAL/HR OR MO 0.2 GAL/HR |

| ARCO/SMOG PROS<br>1266 10TH AVE, SAN DIEGO, CA, 92101 | | | S102424410 |
|---|---|---|---|
| ▲ BE398 | ENE 1/10 - 1/3 | (1690 ft. / 0.32 mi.) | State and tribal leaking storage tank lists<br>State and tribal registered storage tank lists |
| | 25 ft. Higher Elevation | 88 ft. Above Sea Level | |

**Worksheet:**

**SWEEPS UST: State and tribal registered storage tank lists**

| | |
|---|---|
| Status: | Active |
| Comp Number: | 5113 |
| Number: | 9 |
| Board Of Equalization: | 44-000506 |
| Referral Date: | Not Reported |
| Action Date: | 06-26-92 |
| Created Date: | 02-29-88 |
| Owner Tank Id: | Not Reported |
| SWRCB Tank Id: | 37-000-005113-000001 |
| Tank Status: | A |
| Capacity: | 4000 |
| Active Date: | Not Reported |
| Tank Use: | M.V. FUEL |
| STG: | P |
| Content: | REG UNLEADED |
| Number Of Tanks: | 5 |

| | |
|---|---|
| Status: | Active |
| Comp Number: | 5113 |
| Number: | 9 |
| Board Of Equalization: | 44-000506 |
| Referral Date: | Not Reported |
| Action Date: | 06-26-92 |
| Created Date: | 02-29-88 |
| Owner Tank Id: | Not Reported |
| SWRCB Tank Id: | 37-000-005113-000002 |
| Tank Status: | A |
| Capacity: | 4000 |
| Active Date: | Not Reported |
| Tank Use: | M.V. FUEL |
| STG: | P |
| Content: | REG UNLEADED |
| Number Of Tanks: | Not Reported |

| | |
|---|---|
| Status: | Active |
| Comp Number: | 5113 |
| Number: | 9 |
| Board Of Equalization: | 44-000506 |
| Referral Date: | Not Reported |
| Action Date: | 06-26-92 |
| Created Date: | 02-29-88 |
| Owner Tank Id: | Not Reported |

**ARCO/SMOG PROS, 1266 10TH AVE, SAN DIEGO, CA 92101 (Continued)**

| | |
|---|---|
| SWRCB Tank Id: | 37-000-005113-000003 |
| Tank Status: | A |
| Capacity: | 6000 |
| Active Date: | Not Reported |
| Tank Use: | M.V. FUEL |
| STG: | P |
| Content: | LEADED |
| Number Of Tanks: | Not Reported |
| Status: | Active |
| Comp Number: | 5113 |
| Number: | 9 |
| Board Of Equalization: | 44-000506 |
| Referral Date: | Not Reported |
| Action Date: | 06-26-92 |
| Created Date: | 02-29-88 |
| Owner Tank Id: | Not Reported |
| SWRCB Tank Id: | 37-000-005113-000004 |
| Tank Status: | A |
| Capacity: | 8000 |
| Active Date: | Not Reported |
| Tank Use: | M.V. FUEL |
| STG: | P |
| Content: | REG UNLEADED |
| Number Of Tanks: | Not Reported |
| Status: | Active |
| Comp Number: | 5113 |
| Number: | 9 |
| Board Of Equalization: | 44-000506 |
| Referral Date: | Not Reported |
| Action Date: | 06-26-92 |
| Created Date: | 02-29-88 |
| Owner Tank Id: | Not Reported |
| SWRCB Tank Id: | 37-000-005113-000005 |
| Tank Status: | A |
| Capacity: | 280 |
| Active Date: | Not Reported |
| Tank Use: | PETROLEUM |
| STG: | P |
| Content: | Not Reported |
| Number Of Tanks: | Not Reported |

**LUST REG 9: State and tribal leaking storage tank lists**

| | |
|---|---|
| Region: | 9 |
| Status: | Case Closed |
| Case Number: | 9UT1670 |
| Local Case: | H05113-003 |
| Substance: | Gasoline |
| Qty Leaked: | 0 |

**ARCO/SMOG PROS, 1266 10TH AVE, SAN DIEGO, CA 92101 (Continued)**

| | |
|---|---|
| Abate Method: | VEED |
| Local Agency: | San Diego |
| How Found: | Other Means |
| How Stopped: | Close Tank |
| Source: | Unknown |
| Cause: | Unknown |
| Lead Agency: | Local Agency |
| Case Type: | Other ground water affected |
| Date Found: | 05/18/1989 |
| Date Stopped: | 07/27/1992 |
| Confirm Date: | 04/19/1990 |
| Submit Workplan: | Not Reported |
| Prelim Assess: | 03/01/1990 |
| Desc Pollution: | 3/11/90 |
| Remed Plan: | 01/10/1992 |
| Remed Action: | 8/19/92 |
| Began Monitor: | Not Reported |
| Release Date: | 04/23/1990 |
| Enforce Date: | Not Reported |
| Closed Date: | 8/27/97 |
| Enforce Type: | Not Reported |
| Pilot Program: | LOP |
| Basin Number: | 908.21 |
| GW Depth: | 75' |
| Beneficial Use: | No Beneficial groundwater use |
| NPDES Number: | Not Reported |
| Priority: | 2B |
| File Dispn: | File discarded, case closed |
| Interim Remedial Actions: | Yes |
| Cleanup and Abatement order Number: | Not Reported |
| Waste Discharge Requirement Number: | Not Reported |
| Region: | 9 |
| Status: | Case Closed |
| Case Number: | 9UT2295 |
| Local Case: | H05113-004 |
| Substance: | Gasoline |
| Qty Leaked: | 0 |
| Abate Method: | VEED |
| Local Agency: | San Diego |
| How Found: | Tank Closure |
| How Stopped: | Close Tank |
| Source: | Tank |
| Cause: | Corrosion |
| Lead Agency: | Local Agency |
| Case Type: | Other ground water affected |
| Date Found: | 07/27/1992 |
| Date Stopped: | 07/27/1992 |
| Confirm Date: | 07/27/1992 |

**ARCO/SMOG PROS, 1266 10TH AVE, SAN DIEGO, CA 92101 (Continued)**

| | |
|---|---|
| Submit Workplan: | Not Reported |
| Prelim Assess: | 10/12/1992 |
| Desc Pollution: | Not Reported |
| Remed Plan: | / / |
| Remed Action: | 6/17/93 |
| Began Monitor: | Not Reported |
| Release Date: | 07/27/1992 |
| Enforce Date: | Not Reported |
| Closed Date: | 8/27/97 |
| Enforce Type: | Not Reported |
| Pilot Program: | LOP |
| Basin Number: | 908.21 |
| GW Depth: | 75' |
| Beneficial Use: | No Beneficial groundwater use |
| NPDES Number: | Not Reported |
| Priority: | 2B |
| File Dispn: | File discarded, case closed |
| Interim Remedial Actions: | Yes |
| Cleanup and Abatement order Number: | Not Reported |
| Waste Discharge Requirement Number: | Not Reported |

MAP FINDINGS

| MIDAS MUFFLER(FORMER)<br>668 SIXTH AVENUE, SAN DIEGO, CA, 92101 | | | S106893866 |
|---|---|---|---|
| ▼ BC399 | SSE 1/10 - 1/3 | (1696 ft. / 0.321 mi.) | State and tribal - equivalent CERCLIS |
| | 21 ft. Lower Elevation | 42 ft. Above Sea Level | |

**Worksheet:**

**ENVIROSTOR: State and tribal - equivalent CERCLIS**

| | |
|---|---|
| Facility ID: | 37750011 |
| Status: | Refer: 1248 Local Agency |
| Status Date: | 04/24/2000 |
| Site Code: | Not Reported |
| Site Type: | Evaluation |
| Site Type Detailed: | Evaluation |
| Acres: | 0 |
| NPL: | NO |
| Regulatory Agencies: | SAN DIEGO COUNTY |
| Lead Agency: | SAN DIEGO COUNTY |
| Program Manager: | Not Reported |
| Supervisor: | Referred - Not Assigned |
| Division Branch: | Cleanup Cypress |
| Assembly: | 78 |
| Senate: | 39 |
| Special Program: | Not Reported |
| Restricted Use: | NO |
| Site Mgmt Req: | NONE SPECIFIED |
| Funding: | Not Applicable |
| Latitude: | 32.71217 |
| Longitude: | -117.1595 |
| APN: | 53509413 |
| Past Use: | NONE SPECIFIED |
| Potential COC: | NONE SPECIFIED |
| Confirmed COC: | NONE SPECIFIED |
| Potential Description: | NONE SPECIFIED |
| Alias Name: | 53509413 |
| Alias Type: | APN |
| Alias Name: | 37750011 |
| Alias Type: | Envirostor ID Number |

**Completed Info:**

| | |
|---|---|
| Completed Area Name: | PROJECT WIDE |
| Completed Sub Area Name: | Not Reported |
| Completed Document Type: | SB 1248 Notification |
| Completed Date: | 04/24/2000 |
| Comments: | DTSC is not involved with this project. |
| Future Area Name: | Not Reported |
| Future Sub Area Name: | Not Reported |
| Future Document Type: | Not Reported |
| Future Due Date: | Not Reported |

**MIDAS MUFFLER(FORMER), 668 SIXTH AVENUE, SAN DIEGO, CA 92101 (Continued)**

| | |
|---|---|
| Schedule Area Name: | Not Reported |
| Schedule Sub Area Name: | Not Reported |
| Schedule Document Type: | Not Reported |
| Schedule Due Date: | Not Reported |
| Schedule Revised Date: | Not Reported |

| MIDAS MUFFLER<br>668 06TH AV, SAN DIEGO, CA, 921017012 | | | S104748476 |
|---|---|---|---|
| ▼ BC400 | SSE 1/10 - 1/3 | (1696 ft. / 0.321 mi.) | State and tribal leaking storage tank lists<br>Other Standard Environmental Records |
| | 21 ft. Lower Elevation | 42 ft. Above Sea Level | |

**Worksheet:**

**SAN DIEGO CO. SAM: State and tribal leaking storage tank lists**

| | |
|---|---|
| Case Number: | H15610-001 |
| Agency: | DEH Site Assessment & Mitigation |
| **Funding:** | **Private - VAP** |
| Facility Type: | Soils Only |
| Facility Status: | Closed Case |
| Date: | 1/18/2001 |
| Date Began: | 4/18/2000 |
| Case Number: | H15610-002 |
| Agency: | DEH Site Assessment & Mitigation |
| **Funding:** | **LOP - Federal Fund** |
| Facility Type: | GW With No Beneficial Use Designation |
| Facility Status: | Closed Case |
| Date: | 1/18/2001 |
| Date Began: | 6/23/2000 |

**LUST: State and tribal leaking storage tank lists**

| | |
|---|---|
| Region: | STATE |
| Global Id: | T0607399260 |
| Latitude: | 32.712147 |
| Longitude: | -117.159397 |
| Case Type: | LUST Cleanup Site |
| Status: | Completed - Case Closed |
| Status Date: | 01/18/2001 |
| Lead Agency: | SAN DIEGO COUNTY LOP |
| Case Worker: | Not Reported |
| Local Agency: | Not Reported |
| RB Case Number: | 9UT4072 |
| LOC Case Number: | H15610-002 |
| File Location: | Local Agency |
| Potential Media Affect: | Other Groundwater (uses other than drinking water) |
| Potential Contaminants of Concern: | Gasoline |
| Site History: | Not Reported |
| Click here to access the California GeoTracker records for this facility: | http://www.web.edrnet.com/ordering/switchboard/redirect.aspx?s=GRR_CA_LUST_ST&global_id=T0607399260 |

**Status History:**

| | |
|---|---|
| Global Id: | T0607399260 |
| Status: | Completed - Case Closed |
| Status Date: | 01/18/2001 |
| Global Id: | T0607399260 |

**MIDAS MUFFLER, 668 06TH AV, SAN DIEGO, CA 921017012 (Continued)**

| | |
|---|---|
| Status: | Open - Case Begin Date |
| Status Date: | 06/23/2000 |

**Regulatory Activities:**

| | |
|---|---|
| Global Id: | T0607399260 |
| Action Type: | Other |
| Date: | 06/23/2000 |
| Action: | Leak Began |
| Global Id: | T0607399260 |
| Action Type: | Other |
| Date: | 06/23/2000 |
| Action: | Leak Discovery |
| Global Id: | T0607399260 |
| Action Type: | Other |
| Date: | 06/23/2000 |
| Action: | Leak Reported |

**SLIC: State and tribal leaking storage tank lists**

| | |
|---|---|
| Region: | STATE |
| **Facility Status:** | **Completed - Case Closed** |
| Status Date: | 01/18/2001 |
| Global Id: | T0608137383 |
| Lead Agency: | SAN DIEGO COUNTY LOP |
| Lead Agency Case Number: | H15610-001 |
| Latitude: | 32.7134681916052 |
| Longitude: | -117.159538865089 |
| Case Type: | Cleanup Program Site |
| Case Worker: | Not Reported |
| Local Agency: | Not Reported |
| RB Case Number: | Not Reported |
| File Location: | Local Agency |
| Potential Media Affected: | Soil |
| Potential Contaminants of Concern: | Gasoline |
| Site History: | Not Reported |
| Click here to access the California GeoTracker records for this facility: | http://www.web.edrnet.com/ordering/switchboard/redirect.aspx?s=GRR_CA_SLIC_ST&global_id=T0608137383 |

**SAN DIEGO CO. HMMD: Other Standard Environmental Records**

| | |
|---|---|
| Facility Id: | 115610 |
| Business Type: | 6HK18 |
| EPA Id Number: | CAL000024056 |
| APN: | 535-094-13-00 |
| Last HMMD Inspection: | 06/17/1998 |
| Permit Status: | INAC |
| Permit Expiration: | 05/26/2000 |
| Facility Owner: | SLRT, INC. |
| Facility Address: | 668 06TH AV |

**MIDAS MUFFLER, 668 06TH AV, SAN DIEGO, CA 921017012 (Continued)**

| | |
|---|---|
| Facility City: | SAN DIEGO |
| Facility State: | CA |
| Facility Zip: | 92101-7012 |
| UST Owner: | Not Reported |
| Handle Regulated Hazmat: | Not Reported |
| Own Or Operate UST: | Not Reported |
| Subject To APSA: | Not Reported |
| Generate Haz Waste: | Y |
| Treat Haz Waste: | Not Reported |
| Generate Medical Waste: | Not Reported |

**UST:**

| | |
|---|---|
| UST Name: | UNDERGROUND TANK 115610 T001 |
| Last Update: | 2012-11-02 14:17:38 |
| Permit Number: | 115610 |
| Tank Type: | SINGLE WALL |
| Additional Id: | at4592 |
| Capacity Gallons: | 5000 |
| UST Contents: | MIDGRADE UNLEADED |
| Other Content Info: | MIDGRADE UNLEADED |
| Reg Status: | REMOVED |
| Remove Close Date: | 2000-03-05 00:00:00 |
| Year Installed: | Not Reported |
| Pipe Type: | Not Reported |
| Delivery System: | Not Reported |
| Monitor Code: | 90 |
| UST Monitor Method: | NO MONITORING ALTERNATIVE SELECTED. VERIFY AND ENTER MONITORING ALTERNATIVE DURING INSPECTION. |
| UST Name: | UNDERGROUND TANK 115610 T002 |
| Last Update: | 2012-11-02 14:17:38 |
| Permit Number: | 115610 |
| Tank Type: | UNKNOWN |
| Additional Id: | AT4603 |
| Capacity Gallons: | 550 |
| UST Contents: | DIESEL |
| Other Content Info: | DIESEL |
| Reg Status: | CLOSED |
| Remove Close Date: | 2000-06-23 00:00:00 |
| Year Installed: | Not Reported |
| Pipe Type: | Not Reported |
| Delivery System: | Not Reported |
| Monitor Code: | 90 |
| UST Monitor Method: | NO MONITORING ALTERNATIVE SELECTED. VERIFY AND ENTER MONITORING ALTERNATIVE DURING INSPECTION. |
| UST Name: | UNDERGROUND TANK 115610 T003 |
| Last Update: | 2012-11-02 14:17:38 |
| Permit Number: | 115610 |
| Tank Type: | UNKNOWN |
| Additional Id: | AT4603 |
| Capacity Gallons: | 550 |

**MIDAS MUFFLER, 668 06TH AV, SAN DIEGO, CA 921017012 (Continued)**

| | |
|---|---|
| UST Contents: | DIESEL |
| Other Content Info: | DIESEL |
| Reg Status: | CLOSED |
| Remove Close Date: | 2000-06-23 00:00:00 |
| Year Installed: | Not Reported |
| Pipe Type: | Not Reported |
| Delivery System: | Not Reported |
| Monitor Code: | 90 |
| UST Monitor Method: | NO MONITORING ALTERNATIVE SELECTED. VERIFY AND ENTER MONITORING ALTERNATIVE DURING INSPECTION. |
| UST Name: | UNDERGROUND TANK 115610 T004 |
| Last Update: | 2012-11-02 14:17:38 |
| Permit Number: | 115610 |
| Tank Type: | UNKNOWN |
| Additional Id: | AT4603 |
| Capacity Gallons: | 550 |
| UST Contents: | DIESEL |
| Other Content Info: | DIESEL |
| Reg Status: | CLOSED |
| Remove Close Date: | 2000-06-23 00:00:00 |
| Year Installed: | Not Reported |
| Pipe Type: | Not Reported |
| Delivery System: | Not Reported |
| Monitor Code: | 90 |
| UST Monitor Method: | NO MONITORING ALTERNATIVE SELECTED. VERIFY AND ENTER MONITORING ALTERNATIVE DURING INSPECTION. |

| FORMER MIDAS MUFFLER<br>668 6TH AVE, SAN DIEGO, CA, 92101 | | S104735650 | |
|---|---|---|---|
| ▼ BC401 | SSE 1/10 - 1/3 | (1696 ft. / 0.321 mi.) | State and tribal leaking storage tank lists |
| | 21 ft. Lower Elevation | 42 ft. Above Sea Level | |

**Worksheet:**

**LUST REG 9: State and tribal leaking storage tank lists**

| | |
|---|---|
| Region: | 9 |
| Status: | Preliminary site assessment workplan submitted |
| Case Number: | 9UT4072 |
| Local Case: | H15610-002 |
| Substance: | Gasoline |
| Qty Leaked: | Not Reported |
| Abate Method: | Not Reported |
| Local Agency: | San Diego |
| How Found: | Tank Closure |
| How Stopped: | Close Tank |
| Source: | Tank |
| Cause: | Unknown |
| Lead Agency: | Local Agency |
| Case Type: | Soil only |
| Date Found: | 06/23/2000 |
| Date Stopped: | / / |
| Confirm Date: | / / |
| Submit Workplan: | 7/13/00 |
| Prelim Assess: | / / |
| Desc Pollution: | Not Reported |
| Remed Plan: | / / |
| Remed Action: | Not Reported |
| Began Monitor: | Not Reported |
| Release Date: | 06/23/2000 |
| Enforce Date: | Not Reported |
| Closed Date: | Not Reported |
| Enforce Type: | Not Reported |
| Pilot Program: | LOP |
| Basin Number: | 908.21 |
| GW Depth: | Not Reported |
| Beneficial Use: | No Beneficial groundwater use |
| NPDES Number: | Not Reported |
| Priority: | Low priority. Priority ranking can change over time. |
| File Dispn: | Administratively opened on database, however no file physically exists |
| Interim Remedial Actions: | Not Reported |
| Cleanup and Abatement order Number: | Not Reported |
| Waste Discharge Requirement Number: | Not Reported |

MAP FINDINGS

| DOWNTOWN INNS OF AMERICA<br>702 07TH ST, SAN DIEGO, CA, 92101 | | | S105539564 |
|---|---|---|---|
| ▼ BC402 | SSE 1/10 - 1/3 | (1713 ft. / 0.324 mi.) | State and tribal leaking storage tank lists<br>Other Standard Environmental Records |
| | 15 ft. Lower Elevation | 48 ft. Above Sea Level | |

**Worksheet:**

**SAN DIEGO CO. SAM: State and tribal leaking storage tank lists**

| | |
|---|---|
| Case Number: | H13090-001 |
| Agency: | DEH Site Assessment & Mitigation |
| **Funding:** | **Private - VAP** |
| Facility Type: | Soils Only |
| Facility Status: | Closed Case |
| Date: | 2/16/1988 |
| Date Began: | 5/12/1987 |

**SLIC: State and tribal leaking storage tank lists**

| | |
|---|---|
| Region: | STATE |
| **Facility Status:** | **Completed - Case Closed** |
| Status Date: | 02/16/1988 |
| Global Id: | T0607302990 |
| Lead Agency: | SAN DIEGO COUNTY LOP |
| Lead Agency Case Number: | H13090-001 |
| Latitude: | 32.7126035 |
| Longitude: | -117.1584263 |
| Case Type: | Cleanup Program Site |
| Case Worker: | Not Reported |
| Local Agency: | Not Reported |
| RB Case Number: | 9UT726 |
| File Location: | Local Agency |
| Potential Media Affected: | Not Reported |
| Potential Contaminants of Concern: | Not Reported |
| Site History: | Not Reported |
| Click here to access the California GeoTracker records for this facility: | http://www.web.edrnet.com/ordering/switchboard/redirect.aspx?s=GRR_CA_SLIC_ST&global_id=T0607302990 |

**SAN DIEGO CO. HMMD: Other Standard Environmental Records**

| | |
|---|---|
| Facility Id: | 113090 |
| Business Type: | Not Reported |
| EPA Id Number: | Not Reported |
| APN: | 535-101-04-00 |
| Last HMMD Inspection: | Not Reported |
| Permit Status: | INAC |
| Permit Expiration: | Not Reported |
| Facility Owner: | DOWNTOWN INNS OF AMERICA |
| Facility Address: | 4275 EXECUTIVE SQUARE 1020 |
| Facility City: | LA JOLLA |
| Facility State: | CA |

**DOWNTOWN INNS OF AMERICA, 702 07TH ST, SAN DIEGO, CA 92101 (Continued)**

| | |
|---|---|
| Facility Zip: | 92037-1476 |
| UST Owner: | DOWNTOWN INNS OF AMERICA |
| Handle Regulated Hazmat: | Not Reported |
| Own Or Operate UST: | Not Reported |
| Subject To APSA: | Not Reported |
| Generate Haz Waste: | Not Reported |
| Treat Haz Waste: | Not Reported |
| Generate Medical Waste: | Not Reported |

**UST:**

| | |
|---|---|
| UST Name: | UNDERGROUND TANK 113090 T001 |
| Last Update: | 2012-11-02 14:17:38 |
| Permit Number: | 113090 |
| Tank Type: | SINGLE WALL |
| Additional Id: | 001 |
| Capacity Gallons: | 1000 |
| UST Contents: | LEADED |
| Other Content Info: | LEADED |
| Reg Status: | REMOVED |
| Remove Close Date: | 1987-01-12 00:00:00 |
| Year Installed: | 1967-01-01 00:00:00 |
| Pipe Type: | Not Reported |
| Delivery System: | Not Reported |
| Monitor Code: | 90 |
| UST Monitor Method: | NO MONITORING ALTERNATIVE SELECTED. VERIFY AND ENTER MONITORING ALTERNATIVE DURING INSPECTION. |
| UST Name: | UNDERGROUND TANK 113090 T002 |
| Last Update: | 2012-11-02 14:17:38 |
| Permit Number: | 113090 |
| Tank Type: | SINGLE WALL |
| Additional Id: | 002 |
| Capacity Gallons: | 1000 |
| UST Contents: | Not Reported |
| Other Content Info: | WASTE OIL |
| Reg Status: | REMOVED |
| Remove Close Date: | 1987-01-12 00:00:00 |
| Year Installed: | 1967-01-01 00:00:00 |
| Pipe Type: | Not Reported |
| Delivery System: | Not Reported |
| Monitor Code: | 90 |
| UST Monitor Method: | NO MONITORING ALTERNATIVE SELECTED. VERIFY AND ENTER MONITORING ALTERNATIVE DURING INSPECTION. |
| UST Name: | UNDERGROUND TANK 113090 T003 |
| Last Update: | 2012-11-02 14:17:38 |
| Permit Number: | 113090 |
| Tank Type: | SINGLE WALL |
| Additional Id: | 003 |
| Capacity Gallons: | 1000 |
| UST Contents: | Not Reported |
| Other Content Info: | WASTE OIL |

**DOWNTOWN INNS OF AMERICA, 702 07TH ST, SAN DIEGO, CA 92101 (Continued)**

| | |
|---|---|
| Reg Status: | REMOVED |
| Remove Close Date: | 1987-01-12 00:00:00 |
| Year Installed: | 1967-01-01 00:00:00 |
| Pipe Type: | Not Reported |
| Delivery System: | Not Reported |
| Monitor Code: | 90 |
| UST Monitor Method: | NO MONITORING ALTERNATIVE SELECTED. VERIFY AND ENTER MONITORING ALTERNATIVE DURING INSPECTION. |

| MR. DAVE ALLSBROOK<br>636 01ST AV, SAN DIEGO, CA, 92101 | | | S104745181 |
|---|---|---|---|
| ▼ BB403 | SSW 1/10 - 1/3 | (1720 ft. / 0.326 mi.) | State and tribal leaking storage tank lists<br>Other Standard Environmental Records |
| | 33 ft. Lower Elevation | 30 ft. Above Sea Level | |

**Worksheet:**

**SAN DIEGO CO. SAM: State and tribal leaking storage tank lists**

| | |
|---|---|
| Case Number: | H00992-001 |
| Agency: | DEH Site Assessment & Mitigation |
| **Funding:** | **XV** |
| Facility Type: | Complaint |
| Facility Status: | Leak Being Confirmed |
| Date: | 9/5/1989 |
| Date Began: | 9/5/1989 |

**SAN DIEGO CO. HMMD: Other Standard Environmental Records**

| | |
|---|---|
| Facility Id: | 100992 |
| Business Type: | Not Reported |
| EPA Id Number: | CAD981979610 |
| APN: | DEH-100992 |
| Last HMMD Inspection: | 01/02/1992 |
| Permit Status: | INAC |
| Permit Expiration: | 01/02/1992 |
| Facility Owner: | MAURICE R CLARK |
| Facility Address: | 225 BROADWAY 1100 |
| Facility City: | SAN DIEGO |
| Facility State: | CA |
| Facility Zip: | 92101-5074 |
| UST Owner: | Not Reported |
| Handle Regulated Hazmat: | Not Reported |
| Own Or Operate UST: | Not Reported |
| Subject To APSA: | Not Reported |
| Generate Haz Waste: | Y |
| Treat Haz Waste: | Not Reported |
| Generate Medical Waste: | Not Reported |

**UST:**

| | |
|---|---|
| UST Name: | UNDERGROUND TANK 100992 T001 |
| Last Update: | 2012-11-02 14:17:38 |
| Permit Number: | 100992 |
| Tank Type: | UNKNOWN |
| Additional Id: | AT2306 |
| Capacity Gallons: | 550 |
| UST Contents: | Not Reported |
| Other Content Info: | WASTE OIL |
| Reg Status: | REMOVED |
| Remove Close Date: | 1991-06-14 00:00:00 |

**MR. DAVE ALLSBROOK, 636 01ST AV, SAN DIEGO, CA 92101 (Continued)**

| | |
|---|---|
| Year Installed: | Not Reported |
| Pipe Type: | Not Reported |
| Delivery System: | Not Reported |
| Monitor Code: | 90 |
| UST Monitor Method: | NO MONITORING ALTERNATIVE SELECTED. VERIFY AND ENTER MONITORING ALTERNATIVE DURING INSPECTION. |

**SLIC: State and tribal leaking storage tank lists**

| | |
|---|---|
| Region: | STATE |
| **Facility Status:** | **Completed - Case Closed** |
| Status Date: | 10/29/2012 |
| Global Id: | T0608154448 |
| Lead Agency: | SAN DIEGO COUNTY LOP |
| Lead Agency Case Number: | H00992-001 |
| Latitude: | 32.7117756002026 |
| Longitude: | -117.163631916046 |
| Case Type: | Cleanup Program Site |
| Case Worker: | VAP |
| Local Agency: | SAN DIEGO COUNTY LOP |
| RB Case Number: | Not Reported |
| File Location: | Local Agency |
| Potential Media Affected: | Under Investigation |
| Potential Contaminants of Concern: | * Chlorinated Hydrocarbons |
| Site History: | Refer to "Site Maps/Documents" for Admin Closure Memo |
| Click here to access the California GeoTracker records for this facility: | http://www.web.edrnet.com/ordering/switchboard/redirect.aspx?s=GRR_CA_SLIC_ST&global_id=T0608154448 |

| VACANT SITE-DEVELOPMENT<br>702 7TH ST, SAN DIEGO, CA, 92101 | | | S102440798 |
|---|---|---|---|
| ▼ BC404 | SSE 1/10 - 1/3 | (1721 ft. / 0.326 mi.) | State and tribal leaking storage tank lists<br>State and tribal registered storage tank lists<br>Other Standard Environmental Records |
| | 14 ft. Lower Elevation | 49 ft. Above Sea Level | |

**Worksheet:**

**SWEEPS UST: State and tribal registered storage tank lists**

| | |
|---|---|
| Status: | Active |
| Comp Number: | 13090 |
| Number: | 9 |
| Board Of Equalization: | 44-022705 |
| Referral Date: | Not Reported |
| Action Date: | 06-26-92 |
| Created Date: | 02-29-88 |
| Owner Tank Id: | Not Reported |
| SWRCB Tank Id: | Not Reported |
| Tank Status: | Not Reported |
| Capacity: | Not Reported |
| Active Date: | Not Reported |
| Tank Use: | Not Reported |
| STG: | Not Reported |
| Content: | Not Reported |
| Number Of Tanks: | Not Reported |

| | |
|---|---|
| Status: | Not Reported |
| Comp Number: | 13090 |
| Number: | Not Reported |
| Board Of Equalization: | 44-022705 |
| Referral Date: | Not Reported |
| Action Date: | Not Reported |
| Created Date: | Not Reported |
| Owner Tank Id: | Not Reported |
| SWRCB Tank Id: | 37-000-013090-000001 |
| Tank Status: | Not Reported |
| Capacity: | 1000 |
| Active Date: | Not Reported |
| Tank Use: | M.V. FUEL |
| STG: | PRODUCT |
| Content: | LEADED |
| Number Of Tanks: | 3 |

| | |
|---|---|
| Status: | Not Reported |
| Comp Number: | 13090 |
| Number: | Not Reported |
| Board Of Equalization: | 44-022705 |
| Referral Date: | Not Reported |
| Action Date: | Not Reported |
| Created Date: | Not Reported |
| Owner Tank Id: | Not Reported |

**VACANT SITE-DEVELOPMENT, 702 7TH ST, SAN DIEGO, CA 92101 (Continued)**

| | |
|---|---|
| SWRCB Tank Id: | 37-000-013090-000002 |
| Tank Status: | Not Reported |
| Capacity: | 1000 |
| Active Date: | Not Reported |
| Tank Use: | PETROLEUM |
| STG: | WASTE |
| Content: | Not Reported |
| Number Of Tanks: | Not Reported |
| Status: | Not Reported |
| Comp Number: | 13090 |
| Number: | Not Reported |
| Board Of Equalization: | 44-022705 |
| Referral Date: | Not Reported |
| Action Date: | Not Reported |
| Created Date: | Not Reported |
| Owner Tank Id: | Not Reported |
| SWRCB Tank Id: | 37-000-013090-000003 |
| Tank Status: | Not Reported |
| Capacity: | 1000 |
| Active Date: | Not Reported |
| Tank Use: | PETROLEUM |
| STG: | WASTE |
| Content: | Not Reported |
| Number Of Tanks: | Not Reported |

**LUST REG 9: State and tribal leaking storage tank lists**

| | |
|---|---|
| Region: | 9 |
| Status: | Case Closed |
| Case Number: | 9UT726 |
| Local Case: | H13090-001 |
| Substance: | 0 |
| Qty Leaked: | 0 |
| Abate Method: | Not Reported |
| Local Agency: | San Diego |
| How Found: | Tank Closure |
| How Stopped: | Close Tank |
| Source: | Unknown |
| Cause: | Corrosion |
| Lead Agency: | Local Agency |
| Case Type: | Soil only |
| Date Found: | 05/07/1987 |
| Date Stopped: | 05/07/1987 |
| Confirm Date: | / / |
| Submit Workplan: | Not Reported |
| Prelim Assess: | / / |
| Desc Pollution: | Not Reported |
| Remed Plan: | / / |
| Remed Action: | Not Reported |
| Began Monitor: | Not Reported |

**VACANT SITE-DEVELOPMENT, 702 7TH ST, SAN DIEGO, CA 92101 (Continued)**

| | |
|---|---|
| Release Date: | 05/08/1987 |
| Enforce Date: | Not Reported |
| Closed Date: | 2/16/88 |
| Enforce Type: | Not Reported |
| Pilot Program: | LOP |
| Basin Number: | 908.21 |
| GW Depth: | Not Reported |
| Beneficial Use: | Not Reported |
| NPDES Number: | Not Reported |
| Priority: | Low priority. Priority ranking can change over time. |
| File Dispn: | File discarded, case closed |
| Interim Remedial Actions: | Yes |
| Cleanup and Abatement order Number: | Not Reported |
| Waste Discharge Requirement Number: | Not Reported |

**HIST CORTESE: Other Standard Environmental Records**

| | |
|---|---|
| Region: | CORTESE |
| Facility County Code: | 37 |
| Reg By: | LTNKA |
| Reg Id: | 9UT726 |

| THE IRVINE COMPANY LLC/501 W BROADWAY<br>501 W BROADWAY, SAN DIEGO, CA, 92101 | | | S106059910 |
|---|---|---|---|
| ▼ BF405 | WSW 1/10 - 1/3 | (1722 ft. / 0.326 mi.) | State and tribal leaking storage tank lists<br>Other Standard Environmental Records |
| | 31 ft. Lower Elevation | 32 ft. Above Sea Level | |

**Worksheet:**

**SAN DIEGO CO. SAM: State and tribal leaking storage tank lists**

| | |
|---|---|
| Case Number: | H38422-002 |
| Agency: | DEH Site Assessment & Mitigation |
| **Funding:** | **Private - VAP** |
| Facility Type: | Soils Only |
| Facility Status: | Closed Case |
| Date: | 11/10/2004 |
| Date Began: | Not Reported |
| Case Number: | H38422-001 |
| Agency: | DEH Site Assessment & Mitigation |
| **Funding:** | **Non Billable** |
| Facility Type: | Complaint |
| Facility Status: | Closed Case |
| Date: | 5/26/1988 |
| Date Began: | 5/18/1988 |

**SAN DIEGO CO. HMMD: Other Standard Environmental Records**

| | |
|---|---|
| Facility Id: | 203818 |
| Business Type: | 6HK18 |
| EPA Id Number: | Not Reported |
| APN: | 533-574-01-00 |
| Last HMMD Inspection: | 03/22/2006 |
| Permit Status: | CHNG |
| Permit Expiration: | 11/30/2006 |
| Facility Owner: | 501 WEST BROADWAY SD PT LLC |
| Facility Address: | 501 W BROADWAY, STE 410 |
| Facility City: | SAN DIEGO |
| Facility State: | CA |
| Facility Zip: | 92101 |
| UST Owner: | Not Reported |
| Handle Regulated Hazmat: | Y |
| Own Or Operate UST: | Not Reported |
| Subject To APSA: | Not Reported |
| Generate Haz Waste: | Y |
| Treat Haz Waste: | Not Reported |
| Generate Medical Waste: | Not Reported |
| Facility Id: | 206799 |
| Business Type: | 6HK70 |
| EPA Id Number: | CAC002624532 |
| APN: | 533-574-01-00 |

**THE IRVINE COMPANY LLC/501 W BROADWAY, 501 W BROADWAY, SAN DIEGO, CA 92101 (Continued)**

| | |
|---|---|
| Last HMMD Inspection: | 08/02/2011 |
| Permit Status: | OPEN |
| Permit Expiration: | 10/31/2013 |
| Facility Owner: | THE IRVINE COMPANY LLC |
| Facility Address: | 501 W BROADWAY, STE 410 |
| Facility City: | SAN DIEGO |
| Facility State: | CA |
| Facility Zip: | 92101 |
| UST Owner: | Not Reported |
| Handle Regulated Hazmat: | Y |
| Own Or Operate UST: | Not Reported |
| Subject To APSA: | Not Reported |
| Generate Haz Waste: | Y |
| Treat Haz Waste: | Not Reported |
| Generate Medical Waste: | Not Reported |

**Active Permits:**

| | |
|---|---|
| Facility Id: | 206799 |
| Update Date: | 11/02/2012 |
| Case Number: | 68476-34-6 |
| Name: | DIESEL FUEL |
| Other Information: | Not Reported |
| Material Waste: | Material |
| Hazardous Categories 1: | FIRE |
| Hazardous Categories 2: | Not Reported |

| | |
|---|---|
| Facility Id: | 206799 |
| Update Date: | 11/02/2012 |
| Case Number: | Not Reported |
| Name: | WASTE 860 UNIVERSAL WASTE CRTS/LAMPS/BATTERIES/ETC |
| Other Information: | Not Reported |
| Material Waste: | Waste |
| Hazardous Categories 1: | Not Reported |
| Hazardous Categories 2: | Not Reported |

**Violations Active Permits:**

| | |
|---|---|
| Facility Id: | 206799 |
| Update Date: | 11/02/2012 |
| Inspection Date: | 05/31/2006 |
| Violation Code: | 6HV0131 |
| Violation: | UPF Permit NOT OBTAINED for HAZWASTE |
| Violation Citation: | A Unified Program Facility permit has not been obtained for the generation of hazardous waste. 68.905 |
| Activity: | ACTIVE |

| | |
|---|---|
| Facility Id: | 206799 |
| Update Date: | 11/02/2012 |
| Inspection Date: | 08/02/2011 |
| Violation Code: | 6HV0138 |
| Violation: | NO TSDF SIGNED MANIFEST ONSITE |

**THE IRVINE COMPANY LLC/501 W BROADWAY, 501 W BROADWAY, SAN DIEGO, CA 92101 (Continued)**

| | |
|---|---|
| Violation Citation: | Generator has not maintained the required signed copy of the hazardous waste manifest from the TSD facility on site for review. CCR 66262.40(a) |
| Activity: | ACTIVE |

| KOLL CENTER<br>501 W BROADWAY, SAN DIEGO, CA, 92101 | | | S108196110 |
|---|---|---|---|
| ▼ BF406 | WSW 1/10 - 1/3 | (1722 ft. / 0.326 mi.) | State and tribal leaking storage tank lists<br>Other Standard Environmental Records |
| | 31 ft. Lower Elevation | 32 ft. Above Sea Level | |

**Worksheet:**

**SLIC: State and tribal leaking storage tank lists**

| | |
|---|---|
| Region: | STATE |
| **Facility Status:** | **Completed - Case Closed** |
| Status Date: | 11/10/2004 |
| Global Id: | T0607392946 |
| Lead Agency: | SAN DIEGO COUNTY LOP |
| Lead Agency Case Number: | H38422-002 |
| Latitude: | 32.715178 |
| Longitude: | -117.167737 |
| Case Type: | Cleanup Program Site |
| Case Worker: | Not Reported |
| Local Agency: | Not Reported |
| RB Case Number: | Not Reported |
| File Location: | Local Agency |
| Potential Media Affected: | Soil |
| Potential Contaminants of Concern: | Stoddard solvent / Mineral Spriits / Distillates |
| Site History: | Not Reported |
| Click here to access the California GeoTracker records for this facility: | http://www.web.edrnet.com/ordering/switchboard/redirect.aspx?s=GRR_CA_SLIC_ST&global_id=T0607392946 |

| | |
|---|---|
| Region: | STATE |
| **Facility Status:** | **Completed - Case Closed** |
| Status Date: | 05/26/1988 |
| Global Id: | T0608141564 |
| Lead Agency: | SAN DIEGO COUNTY LOP |
| Lead Agency Case Number: | H38422-001 |
| Latitude: | 32.715178 |
| Longitude: | -117.167737 |
| Case Type: | Cleanup Program Site |
| Case Worker: | KH |
| Local Agency: | SAN DIEGO COUNTY LOP |
| RB Case Number: | Not Reported |
| File Location: | Local Agency |
| Potential Media Affected: | Under Investigation |
| Potential Contaminants of Concern: | Stoddard solvent / Mineral Spriits / Distillates |
| Site History: | Not Reported |
| Click here to access the California GeoTracker records for this facility: | http://www.web.edrnet.com/ordering/switchboard/redirect.aspx?s=GRR_CA_SLIC_ST&global_id=T0608141564 |

**SAN DIEGO CO. HMMD: Other Standard Environmental Records**

| | |
|---|---|
| Facility Id: | 101893 |
| Business Type: | 6HK18 |
| EPA Id Number: | Not Reported |

**KOLL CENTER, 501 W BROADWAY, SAN DIEGO, CA 92101 (Continued)**

| | |
|---|---|
| APN: | 533-574-01-00 |
| Last HMMD Inspection: | 09/05/2012 |
| Permit Status: | OPEN |
| Permit Expiration: | 02/28/2013 |
| Facility Owner: | AT&T MOBILITY |
| Facility Address: | 2600 CAMINO RAMON, RM 3E000Q |
| Facility City: | SAN RAMON |
| Facility State: | CA |
| Facility Zip: | 94583 |
| UST Owner: | Not Reported |
| Handle Regulated Hazmat: | Y |
| Own Or Operate UST: | Not Reported |
| Subject To APSA: | Not Reported |
| Generate Haz Waste: | Not Reported |
| Treat Haz Waste: | Not Reported |
| Generate Medical Waste: | Not Reported |

**Active Permits:**

| | |
|---|---|
| Facility Id: | 101893 |
| Update Date: | 11/02/2012 |
| Case Number: | 7664-93-9 |
| Name: | BATTERY ELECTROLYTE |
| Other Information: | Not Reported |
| Material Waste: | Material |
| Hazardous Categories 1: | REACTIVE |
| Hazardous Categories 2: | ACUTE |

| | |
|---|---|
| Facility Id: | 101893 |
| Business Type: | 6HK18 |
| EPA Id Number: | Not Reported |
| APN: | 533-574-01-00 |
| Last HMMD Inspection: | 09/05/2012 |
| Permit Status: | OPEN |
| Permit Expiration: | 02/28/2013 |
| Facility Owner: | AT&T MOBILITY |
| Facility Address: | 2600 CAMINO RAMON, RM 3E000Q |
| Facility City: | SAN RAMON |
| Facility State: | CA |
| Facility Zip: | 94583 |
| UST Owner: | Not Reported |
| Handle Regulated Hazmat: | Not Reported |
| Own Or Operate UST: | Not Reported |
| Subject To APSA: | Not Reported |
| Generate Haz Waste: | Not Reported |
| Treat Haz Waste: | Not Reported |
| Generate Medical Waste: | Not Reported |

**Active Permits:**

| | |
|---|---|
| Facility Id: | 101893 |
| Update Date: | 11/02/2012 |

**KOLL CENTER, 501 W BROADWAY, SAN DIEGO, CA 92101 (Continued)**

| | |
|---|---|
| Case Number: | 7664-93-9 |
| Name: | BATTERY ELECTROLYTE |
| Other Information: | Not Reported |
| Material Waste: | Material |
| Hazardous Categories 1: | REACTIVE |
| Hazardous Categories 2: | ACUTE |

| BOB STIVERS SHELL<br>1011 A ST, SAN DIEGO, CA, 92101-470 | | S103620348 |
|---|---|---|
| ▲ BE407 | ENE 1/10 - 1/3 (1727 ft. / 0.327 mi.) | State and tribal leaking storage tank lists<br>Other Standard Environmental Records |
| | 26 ft. Higher Elevation 89 ft. Above Sea Level | |

**Worksheet:**

**LUST: State and tribal leaking storage tank lists**

| | |
|---|---|
| Region: | STATE |
| Global Id: | T0619725433 |
| Latitude: | 32.718674 |
| Longitude: | -117.155338 |
| Case Type: | LUST Cleanup Site |
| Status: | Open - Site Assessment |
| Status Date: | 06/13/2007 |
| Lead Agency: | SAN DIEGO COUNTY LOP |
| Case Worker: | JS |
| Local Agency: | SAN DIEGO COUNTY LOP |
| RB Case Number: | Not Reported |
| LOC Case Number: | H13340-002 |
| File Location: | Local Agency |
| Potential Media Affect: | Other Groundwater (uses other than drinking water) |
| Potential Contaminants of Concern: | Gasoline |
| Site History: | In April 2007, a subsurface due diligence investigation was conducted. Based on laboratory results, Case H13340-002 was opened on July 30, 2007. For site specific data, refer to ESI tab |
| Click here to access the California GeoTracker records for this facility: | http://www.web.edrnet.com/ordering/switchboard/redirect.aspx?s=GRR_CA_LUST_ST&global_id=T0619725433 |

**Contact:**

| | |
|---|---|
| Global Id: | T0619725433 |
| Contact Type: | Local Agency Caseworker |
| Contact Name: | JON SENAHA |
| Organization Name: | SAN DIEGO COUNTY LOP |
| Address: | P.O. Box 129261 |
| City: | San Diego |
| Email: | jon.senaha@sdcounty.ca.gov |
| Phone Number: | Not Reported |

**Status History:**

| | |
|---|---|
| Global Id: | T0619725433 |
| Status: | Open - Site Assessment |
| Status Date: | 06/13/2007 |
| Global Id: | T0619725433 |
| Status: | Open - Case Begin Date |
| Status Date: | 04/04/2007 |

**Regulatory Activities:**

**BOB STIVERS SHELL, 1011 A ST, SAN DIEGO, CA 92101-470 (Continued)**

| | |
|---|---|
| Global Id: | T0619725433 |
| Action Type: | Other |
| Date: | 04/04/2007 |
| Action: | Leak Began |
| Global Id: | T0619725433 |
| Action Type: | RESPONSE |
| Date: | 10/03/2014 |
| Action: | CAP/RAP - Other Report - Regulator Responded |
| Global Id: | T0619725433 |
| Action Type: | RESPONSE |
| Date: | 12/31/2008 |
| Action: | Other Workplan - Regulator Responded |
| Global Id: | T0619725433 |
| Action Type: | RESPONSE |
| Date: | 06/20/2014 |
| Action: | Request for Closure - Regulator Responded |
| Global Id: | T0619725433 |
| Action Type: | RESPONSE |
| Date: | 10/27/2010 |
| Action: | Monitoring Report - Semi-Annually |
| Global Id: | T0619725433 |
| Action Type: | Other |
| Date: | 04/04/2007 |
| Action: | Leak Discovery |
| Global Id: | T0619725433 |
| Action Type: | RESPONSE |
| Date: | 04/27/2011 |
| Action: | Monitoring Report - Semi-Annually |
| Global Id: | T0619725433 |
| Action Type: | RESPONSE |
| Date: | 10/26/2011 |
| Action: | Monitoring Report - Semi-Annually |
| Global Id: | T0619725433 |
| Action Type: | RESPONSE |
| Date: | 04/12/2012 |
| Action: | Monitoring Report - Semi-Annually |
| Global Id: | T0619725433 |
| Action Type: | RESPONSE |
| Date: | 10/26/2012 |
| Action: | Monitoring Report - Semi-Annually |
| Global Id: | T0619725433 |
| Action Type: | ENFORCEMENT |
| Date: | 08/06/2008 |
| Action: | Technical Correspondence / Assistance / Other |

**BOB STIVERS SHELL, 1011 A ST, SAN DIEGO, CA 92101-470 (Continued)**

| | |
|---|---|
| Global Id: | T0619725433 |
| Action Type: | ENFORCEMENT |
| Date: | 07/30/2007 |
| Action: | Notice of Responsibility |
| Global Id: | T0619725433 |
| Action Type: | Other |
| Date: | 05/23/2007 |
| Action: | Leak Reported |
| Global Id: | T0619725433 |
| Action Type: | RESPONSE |
| Date: | 02/14/2013 |
| Action: | Monitoring Report - Semi-Annually |
| Global Id: | T0619725433 |
| Action Type: | ENFORCEMENT |
| Date: | 03/17/2009 |
| Action: | Technical Correspondence / Assistance / Other |
| Global Id: | T0619725433 |
| Action Type: | RESPONSE |
| Date: | 06/22/2009 |
| Action: | Monitoring Report - Quarterly |
| Global Id: | T0619725433 |
| Action Type: | RESPONSE |
| Date: | 10/13/2009 |
| Action: | Site Assessment Report |
| Global Id: | T0619725433 |
| Action Type: | RESPONSE |
| Date: | 10/11/2013 |
| Action: | Monitoring Report - Semi-Annually |
| Global Id: | T0619725433 |
| Action Type: | RESPONSE |
| Date: | 02/26/2004 |
| Action: | Tank Removal Report / UST Sampling Report |
| Global Id: | T0619725433 |
| Action Type: | ENFORCEMENT |
| Date: | 07/14/2009 |
| Action: | Letter - Notice |
| Global Id: | T0619725433 |
| Action Type: | ENFORCEMENT |
| Date: | 06/09/2009 |
| Action: | Notice of Responsibility |
| Global Id: | T0619725433 |
| Action Type: | ENFORCEMENT |
| Date: | 06/09/2009 |
| Action: | Notice of Responsibility |

**BOB STIVERS SHELL, 1011 A ST, SAN DIEGO, CA 92101-470 (Continued)**

| | |
|---|---|
| Global Id: | T0619725433 |
| Action Type: | RESPONSE |
| Date: | 03/18/2014 |
| Action: | Monitoring Report - Semi-Annually |
| Global Id: | T0619725433 |
| Action Type: | RESPONSE |
| Date: | 01/27/2007 |
| Action: | Other Workplan |
| Global Id: | T0619725433 |
| Action Type: | RESPONSE |
| Date: | 05/04/2007 |
| Action: | Other Report / Document |
| Global Id: | T0619725433 |
| Action Type: | RESPONSE |
| Date: | 09/10/2014 |
| Action: | Monitoring Report - Quarterly |
| Global Id: | T0619725433 |
| Action Type: | ENFORCEMENT |
| Date: | 01/21/2010 |
| Action: | Technical Correspondence / Assistance / Other |
| Global Id: | T0619725433 |
| Action Type: | RESPONSE |
| Date: | 04/28/2009 |
| Action: | Monitoring Report - Quarterly |
| Global Id: | T0619725433 |
| Action Type: | RESPONSE |
| Date: | 04/23/2010 |
| Action: | Monitoring Report - Semi-Annually |

| | |
|---|---|
| Region: | STATE |
| Global Id: | T0607300729 |
| Latitude: | 32.718652 |
| Longitude: | -117.155333 |
| Case Type: | LUST Cleanup Site |
| Status: | Completed - Case Closed |
| Status Date: | 09/26/1996 |
| Lead Agency: | SAN DIEGO COUNTY LOP |
| Case Worker: | Not Reported |
| Local Agency: | Not Reported |
| RB Case Number: | 9UT1954 |
| LOC Case Number: | H13340-001 |
| File Location: | Local Agency |
| Potential Media Affect: | Other Groundwater (uses other than drinking water) |
| Potential Contaminants of Concern: | Gasoline |
| Site History: | Not Reported |
| Click here to access the California GeoTracker records for this facility: | http://www.web.edrnet.com/ordering/switchboard/redirect.aspx?s=GRR_CA_LUST_ST&global_id=T0607300729 |

**BOB STIVERS SHELL, 1011 A ST, SAN DIEGO, CA 92101-470 (Continued)**

**Status History:**

| | |
|---|---|
| Global Id: | T0607300729 |
| Status: | Open - Case Begin Date |
| Status Date: | 04/10/1991 |
| Global Id: | T0607300729 |
| Status: | Completed - Case Closed |
| Status Date: | 09/26/1996 |

**Regulatory Activities:**

| | |
|---|---|
| Global Id: | T0607300729 |
| Action Type: | ENFORCEMENT |
| Date: | 09/19/1996 |
| Action: | Closure/No Further Action Letter - #H13340-001 |
| Global Id: | T0607300729 |
| Action Type: | Other |
| Date: | 04/10/1991 |
| Action: | Leak Began |
| Global Id: | T0607300729 |
| Action Type: | Other |
| Date: | 04/10/1991 |
| Action: | Leak Discovery |
| Global Id: | T0607300729 |
| Action Type: | Other |
| Date: | 04/10/1991 |
| Action: | Leak Stopped |
| Global Id: | T0607300729 |
| Action Type: | ENFORCEMENT |
| Date: | 04/22/1991 |
| Action: | Notice of Responsibility |
| Global Id: | T0607300729 |
| Action Type: | Other |
| Date: | 04/10/1991 |
| Action: | Leak Reported |

**HIST CORTESE: Other Standard Environmental Records**

| | |
|---|---|
| Region: | CORTESE |
| Facility County Code: | 37 |
| Reg By: | LTNKA |
| Reg Id: | 9UT1954 |

| SHELL<br>1011 A ST, SAN DIEGO, CA, 92101 | | | S102437096 |
|---|---|---|---|
| ▲ BE408 | ENE 1/10 - 1/3 | (1727 ft. / 0.327 mi.) | State and tribal leaking storage tank lists<br>Other Standard Environmental Records |
| | 26 ft. Higher Elevation | 89 ft. Above Sea Level | |

**Worksheet:**

**EMI: Other Standard Environmental Records**

| | |
|---|---|
| Year: | 1999 |
| County Code: | 37 |
| Air Basin: | SD |
| Facility ID: | 1301 |
| Air District Name: | SD |
| SIC Code: | 5541 |
| Air District Name: | SAN DIEGO COUNTY APCD |
| Community Health Air Pollution Info System: | Not Reported |
| Consolidated Emission Reporting Rule: | Not Reported |
| Total Organic Hydrocarbon Gases Tons/Yr: | 4 |
| Reactive Organic Gases Tons/Yr: | 4 |
| Carbon Monoxide Emissions Tons/Yr: | 0 |
| NOX - Oxides of Nitrogen Tons/Yr: | 0 |
| SOX - Oxides of Sulphur Tons/Yr: | 0 |
| Particulate Matter Tons/Yr: | 0 |
| Part. Matter 10 Micrometers & Smllr Tons/Yr: | 0 |
| Year: | 2000 |
| County Code: | 37 |
| Air Basin: | SD |
| Facility ID: | 1301 |
| Air District Name: | SD |
| SIC Code: | 5541 |
| Air District Name: | SAN DIEGO COUNTY APCD |
| Community Health Air Pollution Info System: | Not Reported |
| Consolidated Emission Reporting Rule: | Not Reported |
| Total Organic Hydrocarbon Gases Tons/Yr: | 3 |
| Reactive Organic Gases Tons/Yr: | 3 |
| Carbon Monoxide Emissions Tons/Yr: | 0 |
| NOX - Oxides of Nitrogen Tons/Yr: | 0 |
| SOX - Oxides of Sulphur Tons/Yr: | 0 |
| Particulate Matter Tons/Yr: | 0 |
| Part. Matter 10 Micrometers & Smllr Tons/Yr: | 0 |
| Year: | 2001 |
| County Code: | 37 |
| Air Basin: | SD |

**SHELL, 1011 A ST, SAN DIEGO, CA 92101 (Continued)**

| | |
|---|---|
| Facility ID: | 1301 |
| Air District Name: | SD |
| SIC Code: | 5541 |
| Air District Name: | SAN DIEGO COUNTY APCD |
| Community Health Air Pollution Info System: | Not Reported |
| Consolidated Emission Reporting Rule: | Not Reported |
| Total Organic Hydrocarbon Gases Tons/Yr: | 3 |
| Reactive Organic Gases Tons/Yr: | 3 |
| Carbon Monoxide Emissions Tons/Yr: | 0 |
| NOX - Oxides of Nitrogen Tons/Yr: | 0 |
| SOX - Oxides of Sulphur Tons/Yr: | 0 |
| Particulate Matter Tons/Yr: | 0 |
| Part. Matter 10 Micrometers & Smllr Tons/Yr: | 0 |
| Year: | 2002 |
| County Code: | 37 |
| Air Basin: | SD |
| Facility ID: | 1301 |
| Air District Name: | SD |
| SIC Code: | 5541 |
| Air District Name: | SAN DIEGO COUNTY APCD |
| Community Health Air Pollution Info System: | Not Reported |
| Consolidated Emission Reporting Rule: | Not Reported |
| Total Organic Hydrocarbon Gases Tons/Yr: | 3 |
| Reactive Organic Gases Tons/Yr: | 3 |
| Carbon Monoxide Emissions Tons/Yr: | 0 |
| NOX - Oxides of Nitrogen Tons/Yr: | 0 |
| SOX - Oxides of Sulphur Tons/Yr: | 0 |
| Particulate Matter Tons/Yr: | 0 |
| Part. Matter 10 Micrometers & Smllr Tons/Yr: | 0 |
| Year: | 2003 |
| County Code: | 37 |
| Air Basin: | SD |
| Facility ID: | 1301 |
| Air District Name: | SD |
| SIC Code: | 5541 |
| Air District Name: | SAN DIEGO COUNTY APCD |
| Community Health Air Pollution Info System: | Not Reported |
| Consolidated Emission Reporting Rule: | Not Reported |
| Total Organic Hydrocarbon Gases Tons/Yr: | 3 |
| Reactive Organic Gases Tons/Yr: | 3 |
| Carbon Monoxide Emissions Tons/Yr: | 0 |
| NOX - Oxides of Nitrogen Tons/Yr: | 0 |

**SHELL, 1011 A ST, SAN DIEGO, CA 92101 (Continued)**

| | |
|---|---|
| SOX - Oxides of Sulphur Tons/Yr: | 0 |
| Particulate Matter Tons/Yr: | 0 |
| Part. Matter 10 Micrometers & Smllr Tons/Yr: | 0 |
| Year: | 2004 |
| County Code: | 37 |
| Air Basin: | SD |
| Facility ID: | 1301 |
| Air District Name: | SD |
| SIC Code: | 5541 |
| Air District Name: | SAN DIEGO COUNTY APCD |
| Community Health Air Pollution Info System: | Not Reported |
| Consolidated Emission Reporting Rule: | Not Reported |
| Total Organic Hydrocarbon Gases Tons/Yr: | 2.52 |
| Reactive Organic Gases Tons/Yr: | 2.52 |
| Carbon Monoxide Emissions Tons/Yr: | 0 |
| NOX - Oxides of Nitrogen Tons/Yr: | 0 |
| SOX - Oxides of Sulphur Tons/Yr: | 0 |
| Particulate Matter Tons/Yr: | 0 |
| Part. Matter 10 Micrometers & Smllr Tons/Yr: | 0 |
| Year: | 2005 |
| County Code: | 37 |
| Air Basin: | SD |
| Facility ID: | 1301 |
| Air District Name: | SD |
| SIC Code: | 5541 |
| Air District Name: | SAN DIEGO COUNTY APCD |
| Community Health Air Pollution Info System: | Not Reported |
| Consolidated Emission Reporting Rule: | Not Reported |
| Total Organic Hydrocarbon Gases Tons/Yr: | 2.52 |
| Reactive Organic Gases Tons/Yr: | 2.52 |
| Carbon Monoxide Emissions Tons/Yr: | 0 |
| NOX - Oxides of Nitrogen Tons/Yr: | 0 |
| SOX - Oxides of Sulphur Tons/Yr: | 0 |
| Particulate Matter Tons/Yr: | 0 |
| Part. Matter 10 Micrometers & Smllr Tons/Yr: | 0 |
| Year: | 2006 |
| County Code: | 37 |
| Air Basin: | SD |
| Facility ID: | 1301 |
| Air District Name: | SD |
| SIC Code: | 5541 |
| Air District Name: | SAN DIEGO COUNTY APCD |

**SHELL, 1011 A ST, SAN DIEGO, CA 92101 (Continued)**

| | |
|---|---|
| Community Health Air Pollution Info System: | Not Reported |
| Consolidated Emission Reporting Rule: | Not Reported |
| Total Organic Hydrocarbon Gases Tons/Yr: | 3.97 |
| Reactive Organic Gases Tons/Yr: | 3.97 |
| Carbon Monoxide Emissions Tons/Yr: | 0 |
| NOX - Oxides of Nitrogen Tons/Yr: | 0 |
| SOX - Oxides of Sulphur Tons/Yr: | 0 |
| Particulate Matter Tons/Yr: | 0 |
| Part. Matter 10 Micrometers & Smllr Tons/Yr: | 0 |
| Year: | 2007 |
| County Code: | 37 |
| Air Basin: | SD |
| Facility ID: | 1301 |
| Air District Name: | SD |
| SIC Code: | 5541 |
| Air District Name: | SAN DIEGO COUNTY APCD |
| Community Health Air Pollution Info System: | Not Reported |
| Consolidated Emission Reporting Rule: | Not Reported |
| Total Organic Hydrocarbon Gases Tons/Yr: | 3.97 |
| Reactive Organic Gases Tons/Yr: | 3.97 |
| Carbon Monoxide Emissions Tons/Yr: | 0 |
| NOX - Oxides of Nitrogen Tons/Yr: | 0 |
| SOX - Oxides of Sulphur Tons/Yr: | 0 |
| Particulate Matter Tons/Yr: | 0 |
| Part. Matter 10 Micrometers & Smllr Tons/Yr: | 0 |
| Year: | 2008 |
| County Code: | 37 |
| Air Basin: | SD |
| Facility ID: | 1301 |
| Air District Name: | SD |
| SIC Code: | 5541 |
| Air District Name: | SAN DIEGO COUNTY APCD |
| Community Health Air Pollution Info System: | Not Reported |
| Consolidated Emission Reporting Rule: | Not Reported |
| Total Organic Hydrocarbon Gases Tons/Yr: | 3.97 |
| Reactive Organic Gases Tons/Yr: | 3.97 |
| Carbon Monoxide Emissions Tons/Yr: | 0 |
| NOX - Oxides of Nitrogen Tons/Yr: | 0 |
| SOX - Oxides of Sulphur Tons/Yr: | 0 |
| Particulate Matter Tons/Yr: | 0 |
| Part. Matter 10 Micrometers & Smllr Tons/Yr: | 0 |

**SHELL, 1011 A ST, SAN DIEGO, CA 92101 (Continued)**

| | |
|---|---|
| Year: | 2009 |
| County Code: | 37 |
| Air Basin: | SD |
| Facility ID: | 1301 |
| Air District Name: | SD |
| SIC Code: | 5541 |
| Air District Name: | SAN DIEGO COUNTY APCD |
| Community Health Air Pollution Info System: | Not Reported |
| Consolidated Emission Reporting Rule: | Not Reported |
| Total Organic Hydrocarbon Gases Tons/Yr: | 3.9700000000000002 |
| Reactive Organic Gases Tons/Yr: | 3.9700000000000002 |
| Carbon Monoxide Emissions Tons/Yr: | 0 |
| NOX - Oxides of Nitrogen Tons/Yr: | 0 |
| SOX - Oxides of Sulphur Tons/Yr: | 0 |
| Particulate Matter Tons/Yr: | 0 |
| Part. Matter 10 Micrometers & Smllr Tons/Yr: | 0 |

| | |
|---|---|
| Year: | 2010 |
| County Code: | 37 |
| Air Basin: | SD |
| Facility ID: | 1301 |
| Air District Name: | SD |
| SIC Code: | 5541 |
| Air District Name: | SAN DIEGO COUNTY APCD |
| Community Health Air Pollution Info System: | Not Reported |
| Consolidated Emission Reporting Rule: | Not Reported |
| Total Organic Hydrocarbon Gases Tons/Yr: | 3.9700000000000002 |
| Reactive Organic Gases Tons/Yr: | 3.9700000000000002 |
| Carbon Monoxide Emissions Tons/Yr: | 0 |
| NOX - Oxides of Nitrogen Tons/Yr: | 0 |
| SOX - Oxides of Sulphur Tons/Yr: | 0 |
| Particulate Matter Tons/Yr: | 0 |
| Part. Matter 10 Micrometers & Smllr Tons/Yr: | 0 |

| | |
|---|---|
| Year: | 2011 |
| County Code: | 37 |
| Air Basin: | SD |
| Facility ID: | 1301 |
| Air District Name: | SD |
| SIC Code: | 5541 |
| Air District Name: | SAN DIEGO COUNTY APCD |
| Community Health Air Pollution Info System: | Not Reported |
| Consolidated Emission Reporting Rule: | Not Reported |

**SHELL, 1011 A ST, SAN DIEGO, CA 92101 (Continued)**

| | |
|---|---|
| Total Organic Hydrocarbon Gases Tons/Yr: | 3.97 |
| Reactive Organic Gases Tons/Yr: | 3.97 |
| Carbon Monoxide Emissions Tons/Yr: | 0 |
| NOX - Oxides of Nitrogen Tons/Yr: | 0 |
| SOX - Oxides of Sulphur Tons/Yr: | 0 |
| Particulate Matter Tons/Yr: | 0 |
| Part. Matter 10 Micrometers & Smllr Tons/Yr: | 0 |
| Year: | 2012 |
| County Code: | 37 |
| Air Basin: | SD |
| Facility ID: | 1301 |
| Air District Name: | SD |
| SIC Code: | 5541 |
| Air District Name: | SAN DIEGO COUNTY APCD |
| Community Health Air Pollution Info System: | Not Reported |
| Consolidated Emission Reporting Rule: | Not Reported |
| Total Organic Hydrocarbon Gases Tons/Yr: | 3.97 |
| Reactive Organic Gases Tons/Yr: | 3.97 |
| Carbon Monoxide Emissions Tons/Yr: | 0 |
| NOX - Oxides of Nitrogen Tons/Yr: | 0 |
| SOX - Oxides of Sulphur Tons/Yr: | 0 |
| Particulate Matter Tons/Yr: | 0 |
| Part. Matter 10 Micrometers & Smllr Tons/Yr: | 0 |

**LUST REG 9: State and tribal leaking storage tank lists**

| | |
|---|---|
| Region: | 9 |
| Status: | Case Closed |
| Case Number: | 9UT1954 |
| Local Case: | H13340-001 |
| Substance: | Gasoline |
| Qty Leaked: | Not Reported |
| Abate Method: | Not Reported |
| Local Agency: | San Diego |
| How Found: | Other Means |
| How Stopped: | Other Means |
| Source: | Unknown |
| Cause: | Unknown |
| Lead Agency: | Local Agency |
| Case Type: | Other ground water affected |
| Date Found: | 04/17/1991 |
| Date Stopped: | 04/17/1991 |
| Confirm Date: | 04/10/1991 |
| Submit Workplan: | 4/24/91 |
| Prelim Assess: | 07/07/1993 |
| Desc Pollution: | Not Reported |

**SHELL, 1011 A ST, SAN DIEGO, CA 92101 (Continued)**

| | |
|---|---|
| Remed Plan: | / / |
| Remed Action: | Not Reported |
| Began Monitor: | Not Reported |
| Release Date: | 04/17/1991 |
| Enforce Date: | Not Reported |
| Closed Date: | 9/19/96 |
| Enforce Type: | Not Reported |
| Pilot Program: | LOP |
| Basin Number: | 908.21 |
| GW Depth: | ~70' |
| Beneficial Use: | No Beneficial groundwater use |
| NPDES Number: | Not Reported |
| Priority: | 2B |
| File Dispn: | File discarded, case closed |
| Interim Remedial Actions: | No |
| Cleanup and Abatement order Number: | Not Reported |
| Waste Discharge Requirement Number: | Not Reported |

MAP FINDINGS

| BOB STIVERS SHELL<br>1011 A ST, SAN DIEGO, CA, 92101 | | U003789447 |
|---|---|---|
| ▲ BE409 | ENE 1/10 - 1/3 (1727 ft. / 0.327 mi.)<br>26 ft. Higher Elevation 89 ft. Above Sea Level | State and tribal leaking storage tank lists<br>State and tribal registered storage tank lists<br>Other Standard Environmental Records |

**Worksheet:**

**UST: State and tribal registered storage tank lists**

| | |
|---|---|
| Facility ID: | H13340 |
| Permitting Agency: | SAN DIEGO COUNTY |
| Latitude: | 32.720001 |
| Longitude: | -117.153984 |

**SWEEPS UST: State and tribal registered storage tank lists**

| | |
|---|---|
| Status: | Active |
| Comp Number: | 13340 |
| Number: | 9 |
| Board Of Equalization: | Not Reported |
| Referral Date: | Not Reported |
| Action Date: | 06-26-92 |
| Created Date: | 02-29-88 |
| Owner Tank Id: | Not Reported |
| SWRCB Tank Id: | 37-000-013340-000001 |
| Tank Status: | A |
| Capacity: | 550 |
| Active Date: | Not Reported |
| Tank Use: | PETROLEUM |
| STG: | W |
| Content: | Not Reported |
| Number Of Tanks: | 9 |

| | |
|---|---|
| Status: | Active |
| Comp Number: | 13340 |
| Number: | 9 |
| Board Of Equalization: | Not Reported |
| Referral Date: | Not Reported |
| Action Date: | 06-26-92 |
| Created Date: | 02-29-88 |
| Owner Tank Id: | Not Reported |
| SWRCB Tank Id: | 37-000-013340-000002 |
| Tank Status: | A |
| Capacity: | 8000 |
| Active Date: | Not Reported |
| Tank Use: | M.V. FUEL |
| STG: | P |
| Content: | LEADED |
| Number Of Tanks: | Not Reported |

| | |
|---|---|
| Status: | Active |

**BOB STIVERS SHELL, 1011 A ST, SAN DIEGO, CA 92101 (Continued)**

| | |
|---|---|
| Comp Number: | 13340 |
| Number: | 9 |
| Board Of Equalization: | Not Reported |
| Referral Date: | Not Reported |
| Action Date: | 06-26-92 |
| Created Date: | 02-29-88 |
| Owner Tank Id: | Not Reported |
| SWRCB Tank Id: | 37-000-013340-000003 |
| Tank Status: | A |
| Capacity: | 8000 |
| Active Date: | Not Reported |
| Tank Use: | M.V. FUEL |
| STG: | P |
| Content: | REG UNLEADED |
| Number Of Tanks: | Not Reported |
| | |
| Status: | Active |
| Comp Number: | 13340 |
| Number: | 9 |
| Board Of Equalization: | Not Reported |
| Referral Date: | Not Reported |
| Action Date: | 06-26-92 |
| Created Date: | 02-29-88 |
| Owner Tank Id: | Not Reported |
| SWRCB Tank Id: | 37-000-013340-000004 |
| Tank Status: | A |
| Capacity: | 8000 |
| Active Date: | Not Reported |
| Tank Use: | M.V. FUEL |
| STG: | W |
| Content: | REG UNLEADED |
| Number Of Tanks: | Not Reported |
| | |
| Status: | Active |
| Comp Number: | 13340 |
| Number: | 9 |
| Board Of Equalization: | Not Reported |
| Referral Date: | Not Reported |
| Action Date: | 06-26-92 |
| Created Date: | 02-29-88 |
| Owner Tank Id: | Not Reported |
| SWRCB Tank Id: | 37-000-013340-000005 |
| Tank Status: | A |
| Capacity: | 6000 |
| Active Date: | Not Reported |
| Tank Use: | M.V. FUEL |
| STG: | P |
| Content: | LEADED |
| Number Of Tanks: | Not Reported |
| | |
| Status: | Active |

**BOB STIVERS SHELL, 1011 A ST, SAN DIEGO, CA 92101 (Continued)**

| | |
|---|---|
| Comp Number: | 13340 |
| Number: | 9 |
| Board Of Equalization: | Not Reported |
| Referral Date: | Not Reported |
| Action Date: | 06-26-92 |
| Created Date: | 02-29-88 |
| Owner Tank Id: | Not Reported |
| SWRCB Tank Id: | 37-000-013340-000007 |
| Tank Status: | A |
| Capacity: | 10000 |
| Active Date: | Not Reported |
| Tank Use: | M.V. FUEL |
| STG: | P |
| Content: | LEADED |
| Number Of Tanks: | Not Reported |
| | |
| Status: | Active |
| Comp Number: | 13340 |
| Number: | 9 |
| Board Of Equalization: | Not Reported |
| Referral Date: | Not Reported |
| Action Date: | 06-26-92 |
| Created Date: | 02-29-88 |
| Owner Tank Id: | Not Reported |
| SWRCB Tank Id: | 37-000-013340-000008 |
| Tank Status: | A |
| Capacity: | 10000 |
| Active Date: | Not Reported |
| Tank Use: | M.V. FUEL |
| STG: | P |
| Content: | REG UNLEADED |
| Number Of Tanks: | Not Reported |
| | |
| Status: | Active |
| Comp Number: | 13340 |
| Number: | 9 |
| Board Of Equalization: | Not Reported |
| Referral Date: | Not Reported |
| Action Date: | 06-26-92 |
| Created Date: | 02-29-88 |
| Owner Tank Id: | Not Reported |
| SWRCB Tank Id: | 37-000-013340-000009 |
| Tank Status: | A |
| Capacity: | 10000 |
| Active Date: | Not Reported |
| Tank Use: | M.V. FUEL |
| STG: | P |
| Content: | REG UNLEADED |
| Number Of Tanks: | Not Reported |
| | |
| Status: | Active |

**BOB STIVERS SHELL, 1011 A ST, SAN DIEGO, CA 92101 (Continued)**

| | |
|---|---|
| Comp Number: | 13340 |
| Number: | 9 |
| Board Of Equalization: | Not Reported |
| Referral Date: | Not Reported |
| Action Date: | 06-26-92 |
| Created Date: | 02-29-88 |
| Owner Tank Id: | Not Reported |
| SWRCB Tank Id: | 37-000-013340-000010 |
| Tank Status: | A |
| Capacity: | 550 |
| Active Date: | Not Reported |
| Tank Use: | PETROLEUM |
| STG: | W |
| Content: | Not Reported |
| Number Of Tanks: | Not Reported |

**SAN DIEGO CO. SAM: State and tribal leaking storage tank lists**

| | |
|---|---|
| Case Number: | H13340-001 |
| Agency: | DEH Site Assessment & Mitigation |
| **Funding:** | **LOP - Federal Fund** |
| Facility Type: | GW With No Beneficial Use Designation |
| Facility Status: | Closed Case |
| Date: | 9/26/1996 |
| Date Began: | 4/10/1991 |

| | |
|---|---|
| Case Number: | H13340-002 |
| Agency: | DEH Site Assessment & Mitigation |
| **Funding:** | **LOP - State Fund** |
| Facility Type: | GW With No Beneficial Use Designation |
| Facility Status: | Preliminary Assessment |
| Date: | 6/13/2007 |
| Date Began: | 4/4/2007 |

**SAN DIEGO CO. HMMD: Other Standard Environmental Records**

| | |
|---|---|
| Facility Id: | 113340 |
| Business Type: | 6HK29 |
| EPA Id Number: | CAL000058820 |
| APN: | 534-064-01-00 |
| Last HMMD Inspection: | 01/18/2007 |
| Permit Status: | CHNG |
| Permit Expiration: | 02/29/2008 |
| Facility Owner: | EQUILON ENTERPRISES LLC |
| Facility Address: | 20945 S. WILMINGTON AVE |
| Facility City: | CARSON |
| Facility State: | CA |
| Facility Zip: | 90810 |
| UST Owner: | EQUILON ENTERPRISES LLC |
| Handle Regulated Hazmat: | Y |
| Own Or Operate UST: | Y |

**BOB STIVERS SHELL, 1011 A ST, SAN DIEGO, CA 92101 (Continued)**

| | |
|---|---|
| Subject To APSA: | Not Reported |
| Generate Haz Waste: | Y |
| Treat Haz Waste: | Not Reported |
| Generate Medical Waste: | Not Reported |

**UST:**

| | |
|---|---|
| UST Name: | UNDERGROUND TANK 113340 T006 |
| Last Update: | 2012-11-02 14:17:38 |
| Permit Number: | 113340 |
| Tank Type: | DOUBLE WALL |
| Additional Id: | NT2362 |
| Capacity Gallons: | 20000 |
| UST Contents: | REGULAR UNLEADED |
| Other Content Info: | REGULAR UNLEADED |
| Reg Status: | ACTIVE |
| Remove Close Date: | Not Reported |
| Year Installed: | 2003-12-11 00:00:00 |
| Pipe Type: | DOUBLE WALL |
| Delivery System: | PRESSURE |
| Monitor Code: | 30A |
| UST Monitor Method: | DW TANK, DW PRESSURIZED PIPE W/ WET TANK ANNULAR; POSITIVE SHUT-OFF & FAILSAFE, 3.0LLD; UDC W/ POSITIVE SHUT-OFF |
| UST Name: | UNDERGROUND TANK 113340 T007 |
| Last Update: | 2012-11-02 14:17:38 |
| Permit Number: | 113340 |
| Tank Type: | DOUBLE WALL |
| Additional Id: | NT2362, RT3443 |
| Capacity Gallons: | 12000 |
| UST Contents: | PREMIUM UNLEADED |
| Other Content Info: | PREMIUM UNLEADED |
| Reg Status: | ACTIVE |
| Remove Close Date: | Not Reported |
| Year Installed: | 2003-12-11 00:00:00 |
| Pipe Type: | DOUBLE WALL |
| Delivery System: | PRESSURE |
| Monitor Code: | 30A |
| UST Monitor Method: | DW TANK, DW PRESSURIZED PIPE W/ WET TANK ANNULAR; POSITIVE SHUT-OFF & FAILSAFE, 3.0LLD; UDC W/ POSITIVE SHUT-OFF |
| UST Name: | UNDERGROUND TANK 113340 T001 |
| Last Update: | 2012-11-02 14:17:38 |
| Permit Number: | 113340 |
| Tank Type: | DOUBLE WALL |
| Additional Id: | 1 |
| Capacity Gallons: | 550 |
| UST Contents: | Not Reported |
| Other Content Info: | WASTE OIL |
| Reg Status: | REMOVED |
| Remove Close Date: | 1985-05-08 00:00:00 |
| Year Installed: | Not Reported |
| Pipe Type: | Not Reported |

**BOB STIVERS SHELL, 1011 A ST, SAN DIEGO, CA 92101 (Continued)**

| | |
|---|---|
| Delivery System: | Not Reported |
| Monitor Code: | Not Reported |
| UST Monitor Method: | Not Reported |
| UST Name: | UNDERGROUND TANK 113340 T002 |
| Last Update: | 2012-11-02 14:17:38 |
| Permit Number: | 113340 |
| Tank Type: | SINGLE WALL |
| Additional Id: | RT1138/NT2362 |
| Capacity Gallons: | 8000 |
| UST Contents: | REGULAR UNLEADED |
| Other Content Info: | REGULAR UNLEADED |
| Reg Status: | REMOVED |
| Remove Close Date: | 2003-12-12 00:00:00 |
| Year Installed: | Not Reported |
| Pipe Type: | SINGLE WALL |
| Delivery System: | PRESSURE |
| Monitor Code: | 13 |
| UST Monitor Method: | SW TANK W/ CERT ATG SW PRESSURE PIPE W/ SHUTOFF LLD + CERT ATG: IN-TANK TEST MONTHLY, PIPE TEST ANN 0.1 G/HR OR MO 0.2 G/HR |
| UST Name: | UNDERGROUND TANK 113340 T003 |
| Last Update: | 2012-11-02 14:17:38 |
| Permit Number: | 113340 |
| Tank Type: | SINGLE WALL |
| Additional Id: | RT1138/NT2362 |
| Capacity Gallons: | 8000 |
| UST Contents: | REGULAR UNLEADED |
| Other Content Info: | REGULAR UNLEADED |
| Reg Status: | REMOVED |
| Remove Close Date: | 2003-12-12 00:00:00 |
| Year Installed: | Not Reported |
| Pipe Type: | SINGLE WALL |
| Delivery System: | PRESSURE |
| Monitor Code: | 13 |
| UST Monitor Method: | SW TANK W/ CERT ATG SW PRESSURE PIPE W/ SHUTOFF LLD + CERT ATG: IN-TANK TEST MONTHLY, PIPE TEST ANN 0.1 G/HR OR MO 0.2 G/HR |
| UST Name: | UNDERGROUND TANK 113340 T004 |
| Last Update: | 2012-11-02 14:17:38 |
| Permit Number: | 113340 |
| Tank Type: | SINGLE WALL |
| Additional Id: | RT1138/NT2362 |
| Capacity Gallons: | 8000 |
| UST Contents: | MIDGRADE UNLEADED |
| Other Content Info: | MIDGRADE UNLEADED |
| Reg Status: | REMOVED |
| Remove Close Date: | 2003-12-12 00:00:00 |
| Year Installed: | Not Reported |
| Pipe Type: | SINGLE WALL |
| Delivery System: | PRESSURE |
| Monitor Code: | 13 |

**BOB STIVERS SHELL, 1011 A ST, SAN DIEGO, CA 92101 (Continued)**

| | |
|---|---|
| UST Monitor Method: | SW TANK W/ CERT ATG SW PRESSURE PIPE W/ SHUTOFF LLD + CERT ATG: IN-TANK TEST MONTHLY, PIPE TEST ANN 0.1 G/HR OR MO 0.2 G/HR |
| UST Name: | UNDERGROUND TANK 113340 T005 |
| Last Update: | 2012-11-02 14:17:38 |
| Permit Number: | 113340 |
| Tank Type: | SINGLE WALL |
| Additional Id: | RT1138/NT2362 |
| Capacity Gallons: | 6000 |
| UST Contents: | PREMIUM UNLEADED |
| Other Content Info: | PREMIUM UNLEADED |
| Reg Status: | REMOVED |
| Remove Close Date: | 2003-12-12 00:00:00 |
| Year Installed: | Not Reported |
| Pipe Type: | SINGLE WALL |
| Delivery System: | PRESSURE |
| Monitor Code: | 13 |
| UST Monitor Method: | SW TANK W/ CERT ATG SW PRESSURE PIPE W/ SHUTOFF LLD + CERT ATG: IN-TANK TEST MONTHLY, PIPE TEST ANN 0.1 G/HR OR MO 0.2 G/HR |
| UST Name: | UNDERGROUND TANK 113340 T010 |
| Last Update: | 2012-11-02 14:17:38 |
| Permit Number: | 113340 |
| Tank Type: | DOUBLE WALL |
| Additional Id: | RT1138 |
| Capacity Gallons: | 550 |
| UST Contents: | Not Reported |
| Other Content Info: | WASTE OIL |
| Reg Status: | ACTIVE |
| Remove Close Date: | Not Reported |
| Year Installed: | 1991-01-01 00:00:00 |
| Pipe Type: | Not Reported |
| Delivery System: | GRAVITY |
| Monitor Code: | 21 |
| UST Monitor Method: | DW TANK DW SUCTION AND/ OR GRAVITY PIPING WITH INTERSTITIAL MONITORS: INTERSTITIAL |
| Facility Id: | 208288 |
| Business Type: | 6HK29 |
| EPA Id Number: | CAL000321891 |
| APN: | 534-064-01-00 |
| Last HMMD Inspection: | 10/02/2012 |
| Permit Status: | OPEN |
| Permit Expiration: | 04/30/2013 |
| Facility Owner: | TESORO SOUTH COAST COMPANY, LLC |
| Facility Address: | 19100 RIDGEWOOD PY |
| Facility City: | SAN ANTONIO |
| Facility State: | TX |
| Facility Zip: | 78259 |
| UST Owner: | TESORO SOUTH COAST COMPANY, LLC |
| Handle Regulated Hazmat: | Y |
| Own Or Operate UST: | Y |

**BOB STIVERS SHELL, 1011 A ST, SAN DIEGO, CA 92101 (Continued)**

| | |
|---|---|
| Subject To APSA: | Not Reported |
| Generate Haz Waste: | Y |
| Treat Haz Waste: | Not Reported |
| Generate Medical Waste: | Not Reported |

**UST:**

| | |
|---|---|
| UST Name: | UNDERGROUND TANK 113340 T006 |
| Last Update: | 2012-11-02 14:17:38 |
| Permit Number: | 208288 |
| Tank Type: | DOUBLE WALL |
| Additional Id: | NT2362, RT42977, RT5107 |
| Capacity Gallons: | 20000 |
| UST Contents: | REGULAR UNLEADED |
| Other Content Info: | REGULAR UNLEADED |
| Reg Status: | ACTIVE |
| Remove Close Date: | Not Reported |
| Year Installed: | 2003-12-11 00:00:00 |
| Pipe Type: | DOUBLE WALL |
| Delivery System: | PRESSURE |
| Monitor Code: | 30A |
| UST Monitor Method: | DW TANK, DW PRESSURIZED PIPE W/ WET TANK ANNULAR; POSITIVE SHUT-OFF & FAILSAFE, 3.0LLD; UDC W/ POSITIVE SHUT-OFF |
| UST Name: | UNDERGROUND TANK 113340 T007 |
| Last Update: | 2012-11-02 14:17:38 |
| Permit Number: | 208288 |
| Tank Type: | DOUBLE WALL |
| Additional Id: | NT2362, RT3443, RT4297, RT5107 |
| Capacity Gallons: | 12000 |
| UST Contents: | PREMIUM UNLEADED |
| Other Content Info: | PREMIUM UNLEADED |
| Reg Status: | ACTIVE |
| Remove Close Date: | Not Reported |
| Year Installed: | 2003-12-11 00:00:00 |
| Pipe Type: | DOUBLE WALL |
| Delivery System: | PRESSURE |
| Monitor Code: | 30A |
| UST Monitor Method: | DW TANK, DW PRESSURIZED PIPE W/ WET TANK ANNULAR; POSITIVE SHUT-OFF & FAILSAFE, 3.0LLD; UDC W/ POSITIVE SHUT-OFF |
| UST Name: | UNDERGROUND TANK 113340 T001 |
| Last Update: | 2012-11-02 14:17:38 |
| Permit Number: | 208288 |
| Tank Type: | DOUBLE WALL |
| Additional Id: | 1 |
| Capacity Gallons: | 550 |
| UST Contents: | Not Reported |
| Other Content Info: | WASTE OIL |
| Reg Status: | REMOVED |
| Remove Close Date: | 1985-05-08 00:00:00 |
| Year Installed: | Not Reported |
| Pipe Type: | Not Reported |

**BOB STIVERS SHELL, 1011 A ST, SAN DIEGO, CA 92101 (Continued)**

| | |
|---|---|
| Delivery System: | Not Reported |
| Monitor Code: | Not Reported |
| UST Monitor Method: | Not Reported |
| UST Name: | UNDERGROUND TANK 113340 T002 |
| Last Update: | 2012-11-02 14:17:38 |
| Permit Number: | 208288 |
| Tank Type: | SINGLE WALL |
| Additional Id: | RT1138/NT2362 |
| Capacity Gallons: | 8000 |
| UST Contents: | REGULAR UNLEADED |
| Other Content Info: | REGULAR UNLEADED |
| Reg Status: | REMOVED |
| Remove Close Date: | 2003-12-12 00:00:00 |
| Year Installed: | Not Reported |
| Pipe Type: | SINGLE WALL |
| Delivery System: | PRESSURE |
| Monitor Code: | 13 |
| UST Monitor Method: | SW TANK W/ CERT ATG SW PRESSURE PIPE W/ SHUTOFF LLD + CERT ATG: IN-TANK TEST MONTHLY, PIPE TEST ANN 0.1 G/HR OR MO 0.2 G/HR |
| UST Name: | UNDERGROUND TANK 113340 T003 |
| Last Update: | 2012-11-02 14:17:38 |
| Permit Number: | 208288 |
| Tank Type: | SINGLE WALL |
| Additional Id: | RT1138/NT2362 |
| Capacity Gallons: | 8000 |
| UST Contents: | REGULAR UNLEADED |
| Other Content Info: | REGULAR UNLEADED |
| Reg Status: | REMOVED |
| Remove Close Date: | 2003-12-12 00:00:00 |
| Year Installed: | Not Reported |
| Pipe Type: | SINGLE WALL |
| Delivery System: | PRESSURE |
| Monitor Code: | 13 |
| UST Monitor Method: | SW TANK W/ CERT ATG SW PRESSURE PIPE W/ SHUTOFF LLD + CERT ATG: IN-TANK TEST MONTHLY, PIPE TEST ANN 0.1 G/HR OR MO 0.2 G/HR |
| UST Name: | UNDERGROUND TANK 113340 T004 |
| Last Update: | 2012-11-02 14:17:38 |
| Permit Number: | 208288 |
| Tank Type: | SINGLE WALL |
| Additional Id: | RT1138/NT2362 |
| Capacity Gallons: | 8000 |
| UST Contents: | MIDGRADE UNLEADED |
| Other Content Info: | MIDGRADE UNLEADED |
| Reg Status: | REMOVED |
| Remove Close Date: | 2003-12-12 00:00:00 |
| Year Installed: | Not Reported |
| Pipe Type: | SINGLE WALL |
| Delivery System: | PRESSURE |
| Monitor Code: | 13 |

**BOB STIVERS SHELL, 1011 A ST, SAN DIEGO, CA 92101 (Continued)**

| | |
|---|---|
| UST Monitor Method: | SW TANK W/ CERT ATG SW PRESSURE PIPE W/ SHUTOFF LLD + CERT ATG: IN-TANK TEST MONTHLY, PIPE TEST ANN 0.1 G/HR OR MO 0.2 G/HR |
| UST Name: | UNDERGROUND TANK 113340 T005 |
| Last Update: | 2012-11-02 14:17:38 |
| Permit Number: | 208288 |
| Tank Type: | SINGLE WALL |
| Additional Id: | RT1138/NT2362 |
| Capacity Gallons: | 6000 |
| UST Contents: | PREMIUM UNLEADED |
| Other Content Info: | PREMIUM UNLEADED |
| Reg Status: | REMOVED |
| Remove Close Date: | 2003-12-12 00:00:00 |
| Year Installed: | Not Reported |
| Pipe Type: | SINGLE WALL |
| Delivery System: | PRESSURE |
| Monitor Code: | 13 |
| UST Monitor Method: | SW TANK W/ CERT ATG SW PRESSURE PIPE W/ SHUTOFF LLD + CERT ATG: IN-TANK TEST MONTHLY, PIPE TEST ANN 0.1 G/HR OR MO 0.2 G/HR |
| UST Name: | UNDERGROUND TANK 113340 T010 |
| Last Update: | 2012-11-02 14:17:38 |
| Permit Number: | 208288 |
| Tank Type: | DOUBLE WALL |
| Additional Id: | RT1138, RT4297 |
| Capacity Gallons: | 550 |
| UST Contents: | Not Reported |
| Other Content Info: | WASTE OIL |
| Reg Status: | ACTIVE |
| Remove Close Date: | Not Reported |
| Year Installed: | 1991-01-01 00:00:00 |
| Pipe Type: | Not Reported |
| Delivery System: | GRAVITY |
| Monitor Code: | 21 |
| UST Monitor Method: | DW TANK DW SUCTION AND/ OR GRAVITY PIPING WITH INTERSTITIAL MONITORS: INTERSTITIAL |

**Active Permits:**

| | |
|---|---|
| Facility Id: | 208288 |
| Update Date: | 11/02/2012 |
| Case Number: | 8006-61-9 |
| Name: | PREMIUM UNLEADED |
| Other Information: | UNDERGROUND TANK 113340 T007 |
| Material Waste: | Material |
| Hazardous Categories 1: | FIRE |
| Hazardous Categories 2: | Not Reported |
| Facility Id: | 208288 |
| Update Date: | 11/02/2012 |
| Case Number: | 8006-61-9 |
| Name: | REGULAR UNLEADED |
| Other Information: | UNDERGROUND TANK 113340 T006 |

**BOB STIVERS SHELL, 1011 A ST, SAN DIEGO, CA 92101 (Continued)**

| | |
|---|---|
| Material Waste: | Material |
| Hazardous Categories 1: | FIRE |
| Hazardous Categories 2: | Not Reported |
| Facility Id: | 208288 |
| Update Date: | 11/02/2012 |
| Case Number: | Not Reported |
| Name: | WASTE 134 AQUEOUS SOL'N W/LESS 10% ORG |
| Other Information: | WASTE GAOLINE-WATER MIX |
| Material Waste: | Waste |
| Hazardous Categories 1: | Not Reported |
| Hazardous Categories 2: | Not Reported |
| Facility Id: | 208288 |
| Update Date: | 11/02/2012 |
| Case Number: | Not Reported |
| Name: | WASTE 221 WASTE OIL & MIXED OIL |
| Other Information: | USED OIL |
| Material Waste: | Waste |
| Hazardous Categories 1: | Not Reported |
| Hazardous Categories 2: | Not Reported |
| Facility Id: | 208288 |
| Update Date: | 11/02/2012 |
| Case Number: | Not Reported |
| Name: | WASTE 888 USED OIL FILTERS |
| Other Information: | USED OIL FILTERS |
| Material Waste: | Waste |
| Hazardous Categories 1: | Not Reported |
| Hazardous Categories 2: | Not Reported |
| Facility Id: | 208288 |
| Update Date: | 11/02/2012 |
| Case Number: | Not Reported |
| Name: | WASTE 444 USED BATTERIES |
| Other Information: | LEAD ACID BATTERIES |
| Material Waste: | Waste |
| Hazardous Categories 1: | Not Reported |
| Hazardous Categories 2: | Not Reported |
| Facility Id: | 208288 |
| Update Date: | 11/02/2012 |
| Case Number: | Not Reported |
| Name: | WASTE 342 ORGANIC LIQUIDS W/METALS |
| Other Information: | WASTE ANTIFREEZE |
| Material Waste: | Waste |
| Hazardous Categories 1: | Not Reported |
| Hazardous Categories 2: | Not Reported |
| Facility Id: | 208288 |
| Update Date: | 11/02/2012 |
| Case Number: | Not Reported |
| Name: | WASTE 352 ORGANIC SOLIDS (OTHER) |

**BOB STIVERS SHELL, 1011 A ST, SAN DIEGO, CA 92101 (Continued)**

| | |
|---|---|
| Other Information: | WASTE ABSORBENT AND SPENT FUEL FILTERS |
| Material Waste: | Waste |
| Hazardous Categories 1: | Not Reported |
| Hazardous Categories 2: | Not Reported |

**Violations Active Permits:**

| | |
|---|---|
| Facility Id: | 208288 |
| Update Date: | 11/02/2012 |
| Inspection Date: | 10/20/2010 |
| Violation Code: | 6HV3263 |
| Violation: | MONITOR SYSTEM NOT ALL FUNCTIONAL |
| Violation Citation: | Monitoring system components &/or devices are not all functional. 2630, 2641(j), 2632 |
| Activity: | ACTIVE |

| CONTINENTAL CLEANERS<br>1470 STATE STREET, SAN DIEGO, CA, 92101 | | | S106893863 |
|---|---|---|---|
| ▼ BA410 | NW 1/10 - 1/3 | (1731 ft. / 0.328 mi.) | State and tribal - equivalent CERCLIS |
| | 4 ft. Lower Elevation | 59 ft. Above Sea Level | |

**Worksheet:**

**ENVIROSTOR: State and tribal - equivalent CERCLIS**

| | |
|---|---|
| Facility ID: | 37720039 |
| Status: | Refer: 1248 Local Agency |
| Status Date: | 05/15/2000 |
| Site Code: | Not Reported |
| Site Type: | Evaluation |
| Site Type Detailed: | Evaluation |
| Acres: | 0 |
| NPL: | NO |
| Regulatory Agencies: | SAN DIEGO COUNTY |
| Lead Agency: | SAN DIEGO COUNTY |
| Program Manager: | Not Reported |
| Supervisor: | Referred - Not Assigned |
| Division Branch: | Cleanup Cypress |
| Assembly: | 78 |
| Senate: | 39 |
| Special Program: | Not Reported |
| Restricted Use: | NO |
| Site Mgmt Req: | NONE SPECIFIED |
| Funding: | Not Applicable |
| Latitude: | 32.72061 |
| Longitude: | -117.1665 |
| APN: | 5333331300 |
| Past Use: | NONE SPECIFIED |
| Potential COC: | NONE SPECIFIED |
| Confirmed COC: | NONE SPECIFIED |
| Potential Description: | NONE SPECIFIED |
| Alias Name: | STEPHENS PROPERTIES, LP |
| Alias Type: | Alternate Name |
| Alias Name: | 5333331300 |
| Alias Type: | APN |
| Alias Name: | 37720039 |
| Alias Type: | Envirostor ID Number |

**Completed Info:**

| | |
|---|---|
| Completed Area Name: | PROJECT WIDE |
| Completed Sub Area Name: | Not Reported |
| Completed Document Type: | SB 1248 Notification |
| Completed Date: | 05/15/2000 |
| Comments: | SB 1248 San Diego County |
| Future Area Name: | Not Reported |
| Future Sub Area Name: | Not Reported |

**CONTINENTAL CLEANERS, 1470 STATE STREET, SAN DIEGO, CA 92101 (Continued)**

| | |
|---|---|
| Future Document Type: | Not Reported |
| Future Due Date: | Not Reported |
| Schedule Area Name: | Not Reported |
| Schedule Sub Area Name: | Not Reported |
| Schedule Document Type: | Not Reported |
| Schedule Due Date: | Not Reported |
| Schedule Revised Date: | Not Reported |

| CONTINENTAL CLEANERS & LAUNDRY<br>1470 STATE ST, SAN DIEGO, CA, 92101 | | S104745160 | |
|---|---|---|---|
| ▼ BA411 | NW 1/10 - 1/3 | (1731 ft. / 0.328 mi.) | State and tribal leaking storage tank lists<br>Other Standard Environmental Records |
| | 4 ft. Lower Elevation | 59 ft. Above Sea Level | |

**Worksheet:**

**SAN DIEGO CO. SAM: State and tribal leaking storage tank lists**

| | |
|---|---|
| Case Number: | H00909-001 |
| Agency: | DEH Site Assessment & Mitigation |
| **Funding:** | **Private - VAP** |
| Facility Type: | GW With No Beneficial Use Designation |
| Facility Status: | Closed Case |
| Date: | 8/28/2000 |
| Date Began: | 5/4/2000 |

**SAN DIEGO CO. HMMD: Other Standard Environmental Records**

| | |
|---|---|
| Facility Id: | 102723 |
| Business Type: | Not Reported |
| EPA Id Number: | Not Reported |
| APN: | 533-333-13-00 |
| Last HMMD Inspection: | Not Reported |
| Permit Status: | INAC |
| Permit Expiration: | Not Reported |
| Facility Owner: | Not Reported |
| Facility Address: | Not Reported |
| Facility City: | Not Reported |
| Facility State: | Not Reported |
| Facility Zip: | Not Reported |
| UST Owner: | Not Reported |
| Handle Regulated Hazmat: | Not Reported |
| Own Or Operate UST: | Not Reported |
| Subject To APSA: | Not Reported |
| Generate Haz Waste: | Not Reported |
| Treat Haz Waste: | Not Reported |
| Generate Medical Waste: | Not Reported |

| | |
|---|---|
| Facility Id: | 100909 |
| Business Type: | Not Reported |
| EPA Id Number: | Not Reported |
| APN: | 533-333-13-00 |
| Last HMMD Inspection: | Not Reported |
| Permit Status: | INAC |
| Permit Expiration: | Not Reported |
| Facility Owner: | Not Reported |
| Facility Address: | Not Reported |
| Facility City: | Not Reported |
| Facility State: | Not Reported |
| Facility Zip: | Not Reported |

**CONTINENTAL CLEANERS & LAUNDRY, 1470 STATE ST, SAN DIEGO, CA 92101 (Continued)**

| | |
|---|---|
| UST Owner: | Not Reported |
| Handle Regulated Hazmat: | Not Reported |
| Own Or Operate UST: | Not Reported |
| Subject To APSA: | Not Reported |
| Generate Haz Waste: | Not Reported |
| Treat Haz Waste: | Not Reported |
| Generate Medical Waste: | Not Reported |

**SLIC: State and tribal leaking storage tank lists**



| | |
|---|---|
| Region: | STATE |
| **Facility Status:** | **Completed - Case Closed** |
| Status Date: | 08/28/2000 |
| Global Id: | T0608188018 |
| Lead Agency: | SAN DIEGO COUNTY LOP |
| Lead Agency Case Number: | H00909-001 |
| Latitude: | 32.72038 |
| Longitude: | -117.166941 |
| Case Type: | Cleanup Program Site |
| Case Worker: | Not Reported |
| Local Agency: | Not Reported |
| RB Case Number: | Not Reported |
| File Location: | Local Agency |
| Potential Media Affected: | Other Groundwater (uses other than drinking water) |
| Potential Contaminants of Concern: | * Chlorinated Hydrocarbons |
| Site History: | Not Reported |
| Click here to access the California GeoTracker records for this facility: | http://www.web.edrnet.com/ordering/switchboard/redirect.aspx?s=GRR_CA_SLIC_ST&global_id=T0608188018 |

| SOUTH BLOCK LOFTS<br>655 06TH AV, SAN DIEGO, CA, 92101 | | | S106874362 |
|---|---|---|---|
| ▼ BC412 | SSE 1/10 - 1/3 | (1741 ft. / 0.33 mi.) | State and tribal leaking storage tank lists |
| | 19 ft. Lower Elevation | 44 ft. Above Sea Level | |

**Worksheet:**

**SAN DIEGO CO. SAM: State and tribal leaking storage tank lists**

| | |
|---|---|
| Case Number: | H39614-001 |
| Agency: | DEH Site Assessment & Mitigation |
| **Funding:** | **Private - VAP** |
| Facility Type: | GW With No Beneficial Use Designation |
| Facility Status: | Closed Case |
| Date: | 12/4/2007 |
| Date Began: | 10/17/2002 |

**SLIC: State and tribal leaking storage tank lists**

| | |
|---|---|
| Region: | STATE |
| **Facility Status:** | **Completed - Case Closed** |
| Status Date: | 12/04/2007 |
| Global Id: | T0607318067 |
| Lead Agency: | SAN DIEGO COUNTY LOP |
| Lead Agency Case Number: | H39614-001 |
| Latitude: | 32.7122901513866 |
| Longitude: | -117.158997058868 |
| Case Type: | Cleanup Program Site |
| Case Worker: | Not Reported |
| Local Agency: | Not Reported |
| RB Case Number: | Not Reported |
| File Location: | Local Agency |
| Potential Media Affected: | Other Groundwater (uses other than drinking water) |
| Potential Contaminants of Concern: | Stoddard solvent / Mineral Spriits / Distillates |
| Site History: | Not Reported |
| Click here to access the California GeoTracker records for this facility: | http://www.web.edrnet.com/ordering/switchboard/redirect.aspx?s=GRR_CA_SLIC_ST&global_id=T0607318067 |

| SPEEDY CLEAN SPECIALISTS INC<br>1001 BROADWAY, SAN DIEGO, CA, 92101 | | S103065134 | |
|---|---|---|---|
| ▲ 413 | ESE 1/10 - 1/3 | (1741 ft. / 0.33 mi.) | Other Standard Environmental Records |
| | 21 ft. Higher Elevation | 84 ft. Above Sea Level | |

**Worksheet:**

**EMI: Other Standard Environmental Records**

| | |
|---|---|
| Year: | 1999 |
| County Code: | 37 |
| Air Basin: | SD |
| Facility ID: | 88107 |
| Air District Name: | SD |
| SIC Code: | 7216 |
| Air District Name: | SAN DIEGO COUNTY APCD |
| Community Health Air Pollution Info System: | Not Reported |
| Consolidated Emission Reporting Rule: | Not Reported |
| Total Organic Hydrocarbon Gases Tons/Yr: | 1 |
| Reactive Organic Gases Tons/Yr: | 0 |
| Carbon Monoxide Emissions Tons/Yr: | 0 |
| NOX - Oxides of Nitrogen Tons/Yr: | 0 |
| SOX - Oxides of Sulphur Tons/Yr: | 0 |
| Particulate Matter Tons/Yr: | 0 |
| Part. Matter 10 Micrometers & Smllr Tons/Yr: | 0 |
| Year: | 2000 |
| County Code: | 37 |
| Air Basin: | SD |
| Facility ID: | 88107 |
| Air District Name: | SD |
| SIC Code: | 7216 |
| Air District Name: | SAN DIEGO COUNTY APCD |
| Community Health Air Pollution Info System: | Not Reported |
| Consolidated Emission Reporting Rule: | Not Reported |
| Total Organic Hydrocarbon Gases Tons/Yr: | 0 |
| Reactive Organic Gases Tons/Yr: | 0 |
| Carbon Monoxide Emissions Tons/Yr: | 0 |
| NOX - Oxides of Nitrogen Tons/Yr: | 0 |
| SOX - Oxides of Sulphur Tons/Yr: | 0 |
| Particulate Matter Tons/Yr: | 0 |
| Part. Matter 10 Micrometers & Smllr Tons/Yr: | 0 |
| Year: | 2001 |
| County Code: | 37 |
| Air Basin: | SD |

**SPEEDY CLEAN SPECIALISTS INC, 1001 BROADWAY, SAN DIEGO, CA 92101 (Continued)**

| | |
|---|---|
| Facility ID: | 88107 |
| Air District Name: | SD |
| SIC Code: | 7216 |
| Air District Name: | SAN DIEGO COUNTY APCD |
| Community Health Air Pollution Info System: | Not Reported |
| Consolidated Emission Reporting Rule: | Not Reported |
| Total Organic Hydrocarbon Gases Tons/Yr: | 0 |
| Reactive Organic Gases Tons/Yr: | 0 |
| Carbon Monoxide Emissions Tons/Yr: | 0 |
| NOX - Oxides of Nitrogen Tons/Yr: | 0 |
| SOX - Oxides of Sulphur Tons/Yr: | 0 |
| Particulate Matter Tons/Yr: | 0 |
| Part. Matter 10 Micrometers & Smllr Tons/Yr: | 0 |
| Year: | 2002 |
| County Code: | 37 |
| Air Basin: | SD |
| Facility ID: | 88107 |
| Air District Name: | SD |
| SIC Code: | 7216 |
| Air District Name: | SAN DIEGO COUNTY APCD |
| Community Health Air Pollution Info System: | Not Reported |
| Consolidated Emission Reporting Rule: | Not Reported |
| Total Organic Hydrocarbon Gases Tons/Yr: | 0 |
| Reactive Organic Gases Tons/Yr: | 0 |
| Carbon Monoxide Emissions Tons/Yr: | 0 |
| NOX - Oxides of Nitrogen Tons/Yr: | 0 |
| SOX - Oxides of Sulphur Tons/Yr: | 0 |
| Particulate Matter Tons/Yr: | 0 |
| Part. Matter 10 Micrometers & Smllr Tons/Yr: | 0 |
| Year: | 2003 |
| County Code: | 37 |
| Air Basin: | SD |
| Facility ID: | 88107 |
| Air District Name: | SD |
| SIC Code: | 7216 |
| Air District Name: | SAN DIEGO COUNTY APCD |
| Community Health Air Pollution Info System: | Not Reported |
| Consolidated Emission Reporting Rule: | Not Reported |
| Total Organic Hydrocarbon Gases Tons/Yr: | 0 |
| Reactive Organic Gases Tons/Yr: | 0 |
| Carbon Monoxide Emissions Tons/Yr: | 0 |
| NOX - Oxides of Nitrogen Tons/Yr: | 0 |

**SPEEDY CLEAN SPECIALISTS INC, 1001 BROADWAY, SAN DIEGO, CA 92101 (Continued)**

| | |
|---|---|
| SOX - Oxides of Sulphur Tons/Yr: | 0 |
| Particulate Matter Tons/Yr: | 0 |
| Part. Matter 10 Micrometers & Smllr Tons/Yr: | 0 |
| Year: | 2004 |
| County Code: | 37 |
| Air Basin: | SD |
| Facility ID: | 88107 |
| Air District Name: | SD |
| SIC Code: | 7216 |
| Air District Name: | SAN DIEGO COUNTY APCD |
| Community Health Air Pollution Info System: | Not Reported |
| Consolidated Emission Reporting Rule: | Not Reported |
| Total Organic Hydrocarbon Gases Tons/Yr: | 0.392175 |
| Reactive Organic Gases Tons/Yr: | 0 |
| Carbon Monoxide Emissions Tons/Yr: | 0 |
| NOX - Oxides of Nitrogen Tons/Yr: | 0 |
| SOX - Oxides of Sulphur Tons/Yr: | 0 |
| Particulate Matter Tons/Yr: | 0 |
| Part. Matter 10 Micrometers & Smllr Tons/Yr: | 0 |
| Year: | 2005 |
| County Code: | 37 |
| Air Basin: | SD |
| Facility ID: | 88107 |
| Air District Name: | SD |
| SIC Code: | 7216 |
| Air District Name: | SAN DIEGO COUNTY APCD |
| Community Health Air Pollution Info System: | Not Reported |
| Consolidated Emission Reporting Rule: | Not Reported |
| Total Organic Hydrocarbon Gases Tons/Yr: | 0 |
| Reactive Organic Gases Tons/Yr: | 0 |
| Carbon Monoxide Emissions Tons/Yr: | 0 |
| NOX - Oxides of Nitrogen Tons/Yr: | 0 |
| SOX - Oxides of Sulphur Tons/Yr: | 0 |
| Particulate Matter Tons/Yr: | 0 |
| Part. Matter 10 Micrometers & Smllr Tons/Yr: | 0 |
| Year: | 2006 |
| County Code: | 37 |
| Air Basin: | SD |
| Facility ID: | 88107 |
| Air District Name: | SD |
| SIC Code: | 7216 |
| Air District Name: | SAN DIEGO COUNTY APCD |

**SPEEDY CLEAN SPECIALISTS INC, 1001 BROADWAY, SAN DIEGO, CA 92101 (Continued)**

| | |
|---|---|
| Community Health Air Pollution Info System: | Not Reported |
| Consolidated Emission Reporting Rule: | Not Reported |
| Total Organic Hydrocarbon Gases Tons/Yr: | .392175 |
| Reactive Organic Gases Tons/Yr: | .273973455 |
| Carbon Monoxide Emissions Tons/Yr: | 0 |
| NOX - Oxides of Nitrogen Tons/Yr: | 0 |
| SOX - Oxides of Sulphur Tons/Yr: | 0 |
| Particulate Matter Tons/Yr: | 0 |
| Part. Matter 10 Micrometers & Smllr Tons/Yr: | 0 |

**HIST CORTESE: Other Standard Environmental Records**

| | |
|---|---|
| Region: | CORTESE |
| Facility County Code: | 37 |
| Reg By: | LTNKA |
| Reg Id: | 9UT3145 |

**SAN DIEGO CO. HMMD: Other Standard Environmental Records**

| | |
|---|---|
| Facility Id: | 206834 |
| Business Type: | 6HK53 |
| EPA Id Number: | CAL000314444 |
| APN: | 534-332-01-00 |
| Last HMMD Inspection: | 02/16/2011 |
| Permit Status: | OPEN |
| Permit Expiration: | 03/31/2013 |
| Facility Owner: | JEFF PHELPS |
| Facility Address: | 1001 BROADWAY |
| Facility City: | SAN DIEGO |
| Facility State: | CA |
| Facility Zip: | 92101 |
| UST Owner: | Not Reported |
| Handle Regulated Hazmat: | Y |
| Own Or Operate UST: | Not Reported |
| Subject To APSA: | Not Reported |
| Generate Haz Waste: | Y |
| Treat Haz Waste: | Not Reported |
| Generate Medical Waste: | Not Reported |

**Active Permits:**

| | |
|---|---|
| Facility Id: | 206834 |
| Update Date: | 11/02/2012 |
| Case Number: | Not Reported |
| Name: | ALIPHATIC HYDROCARBON |
| Other Information: | Not Reported |
| Material Waste: | Material |
| Hazardous Categories 1: | ACUTE |
| Hazardous Categories 2: | Not Reported |

**SPEEDY CLEAN SPECIALISTS INC, 1001 BROADWAY, SAN DIEGO, CA 92101 (Continued)**

| | |
|---|---|
| Facility Id: | 206834 |
| Update Date: | 11/02/2012 |
| Case Number: | Not Reported |
| Name: | WASTE 352 ORGANIC SOLIDS (OTHER) |
| Other Information: | WASTE FLAMMABLE SOLIDS FILTERS |
| Material Waste: | Waste |
| Hazardous Categories 1: | Not Reported |
| Hazardous Categories 2: | Not Reported |

| | |
|---|---|
| Facility Id: | 206834 |
| Update Date: | 11/02/2012 |
| Case Number: | Not Reported |
| Name: | WASTE 213 HYDROCARBON SOLVENTS |
| Other Information: | Not Reported |
| Material Waste: | Waste |
| Hazardous Categories 1: | Not Reported |
| Hazardous Categories 2: | Not Reported |

**Violations Active Permits:**

| | |
|---|---|
| Facility Id: | 206834 |
| Update Date: | 11/02/2012 |
| Inspection Date: | 09/01/2009 |
| Violation Code: | 6HV0131 |
| Violation: | UPF Permit NOT OBTAINED for HAZWASTE |
| Violation Citation: | A Unified Program Facility permit has not been obtained for the generation of hazardous waste. 68.905 |
| Activity: | ACTIVE |

| | |
|---|---|
| Facility Id: | 206834 |
| Update Date: | 11/02/2012 |
| Inspection Date: | 12/13/2006 |
| Violation Code: | 6HV0132 |
| Violation: | EPA ID NUMBER NOT OBTAINED/MAINTAINED |
| Violation Citation: | Generator of hazardous waste has not obtained/maintained an EPA identification number. CCR 66262.12(a) |
| Activity: | ACTIVE |

| | |
|---|---|
| Facility Id: | 206834 |
| Update Date: | 11/02/2012 |
| Inspection Date: | 12/13/2006 |
| Violation Code: | 6HV1002 |
| Violation: | HMBP NOT ESTABISHED/IMPLEMENTED. |
| Violation Citation: | Hazardous materials handler has not established/implemented a business plan. HSC 25503.5(a) |
| Activity: | ACTIVE |

| | |
|---|---|
| Facility Id: | 206834 |
| Update Date: | 11/02/2012 |
| Inspection Date: | 12/13/2006 |
| Violation Code: | 6HV1001 |
| Violation: | NO UPF PERMIT FOR HAZMATS |
| Violation Citation: | A Unified Program Facility permit has not been obtained for hazardous materials. 68.905 |
| Activity: | ACTIVE |

**SPEEDY CLEAN SPECIALISTS INC, 1001 BROADWAY, SAN DIEGO, CA 92101 (Continued)**

| | |
|---|---|
| Facility Id: | 206834 |
| Update Date: | 11/02/2012 |
| Inspection Date: | 01/23/2009 |
| Violation Code: | 6HV1002 |
| Violation: | HMBP NOT ESTABISHED/IMPLEMENTED. |
| Violation Citation: | Hazardous materials handler has not established/implemented a business plan. HSC 25503.5(a) |
| Activity: | ACTIVE |
| Facility Id: | 206834 |
| Update Date: | 11/02/2012 |
| Inspection Date: | 09/01/2009 |
| Violation Code: | 6HV1001 |
| Violation: | NO UPF PERMIT FOR HAZMATS |
| Violation Citation: | A Unified Program Facility permit has not been obtained for hazardous materials. 68.905 |
| Activity: | ACTIVE |
| Facility Id: | 206834 |
| Update Date: | 11/02/2012 |
| Inspection Date: | 02/16/2011 |
| Violation Code: | 6HV0225 |
| Violation: | ACCUMULATED HW>180 OR >270 DAYS |
| Violation Citation: | Accumulated waste too long (>180 or 270 days). 66262.34(d), CFR 262.34(e)&(f), &/or 25201(a) [>90 days for AHW waste] |
| Activity: | ACTIVE |
| Facility Id: | 110004 |
| Business Type: | Not Reported |
| EPA Id Number: | Not Reported |
| APN: | 534-332-01-00 |
| Last HMMD Inspection: | Not Reported |
| Permit Status: | INAC |
| Permit Expiration: | 09/24/1997 |
| Facility Owner: | Not Reported |
| Facility Address: | Not Reported |
| Facility City: | Not Reported |
| Facility State: | Not Reported |
| Facility Zip: | Not Reported |
| UST Owner: | Not Reported |
| Handle Regulated Hazmat: | Not Reported |
| Own Or Operate UST: | Not Reported |
| Subject To APSA: | Not Reported |
| Generate Haz Waste: | Not Reported |
| Treat Haz Waste: | Not Reported |
| Generate Medical Waste: | Not Reported |
| Facility Id: | 129799 |
| Business Type: | 6HK53 |
| EPA Id Number: | CAL000025760 |
| APN: | 534-332-01-00 |
| Last HMMD Inspection: | 06/10/2004 |
| Permit Status: | INAC |

**SPEEDY CLEAN SPECIALISTS INC, 1001 BROADWAY, SAN DIEGO, CA 92101 (Continued)**

| | |
|---|---|
| Permit Expiration: | 11/30/2005 |
| Facility Owner: | SPEEDY CLEAN SPECIALISTS INC |
| Facility Address: | 1001 BROADWAY |
| Facility City: | SAN DIEGO |
| Facility State: | CA |
| Facility Zip: | 92101-5543 |
| UST Owner: | Not Reported |
| Handle Regulated Hazmat: | Y |
| Own Or Operate UST: | Not Reported |
| Subject To APSA: | Not Reported |
| Generate Haz Waste: | Y |
| Treat Haz Waste: | Not Reported |
| Generate Medical Waste: | Not Reported |

**Violations Inactive Permits:**

| | |
|---|---|
| Facility Id: | 129799 |
| Update Date: | 11/02/2012 |
| Inspection Date: | 06/10/2004 |
| Violation Code: | 6HV0402 |
| Violation: | TRAINING PROGRAM NOT ADEQUATE |
| Violation Citation: | Personnel training is not adequate to ensure compliance with hazardous waste regulations. CCR 66265.16(a)&(b) |
| Activity: | Inactive Permit |

MAP FINDINGS

| CEDAR GATEWAY<br>1620 06TH AV, SAN DIEGO, CA, 92101 | | S109277093 |
|---|---|---|
| ▲ 414 | NNE 1/10 - 1/3 (1753 ft. / 0.332 mi.) | State and tribal leaking storage tank lists |
| | 88 ft. Higher Elevation 151 ft. Above Sea Level | |

**Worksheet:**

**SLIC: State and tribal leaking storage tank lists**

| | |
|---|---|
| Region: | STATE |
| **Facility Status:** | **Completed - Case Closed** |
| Status Date: | 01/20/2011 |
| Global Id: | T10000000449 |
| Lead Agency: | SAN DIEGO COUNTY LOP |
| Lead Agency Case Number: | H39731-001 |
| Latitude: | 32.7223278193009 |
| Longitude: | -117.159200906754 |
| Case Type: | Cleanup Program Site |
| Case Worker: | CF |
| Local Agency: | SAN DIEGO COUNTY LOP |
| RB Case Number: | Not Reported |
| File Location: | Not Reported |
| Potential Media Affected: | Not Reported |
| Potential Contaminants of Concern: | Not Reported |
| Site History: | Not Reported |
| Click here to access the California GeoTracker records for this facility: | http://www.web.edrnet.com/ordering/switchboard/redirect.aspx?s=GRR_CA_SLIC_ST&global_id=T10000000449 |

# RECORD SOURCES AND CURRENCY

To maintain currency of the following databases, EDR contacts the appropriate agency on a monthly or quarterly basis, as required.

**Number of Days to Update:** Provides confirmation that EDR is reporting records that have been updated within 90 days from the date the government agency made the information available to the public.

## STANDARD ENVIRONMENTAL RECORDS

**PRP**: Potentially Responsible Parties
Standard Environmental Record Source: Other Standard Environmental Records
Search Distance: Property

A listing of verified Potentially Responsible Parties

Date of Government Version: 10/25/2013
Number of Days to Update: 3
Last EDR Contact :05/14/2015

Source: EPA
Telephone: 202-564-6023

**RMP**: Risk Management Plans
Standard Environmental Record Source: Other Standard Environmental Records
Search Distance: Property

When Congress passed the Clean Air Act Amendments of 1990, it required EPA to publish regulations and guidance for chemical accident prevention at facilities using extremely hazardous substances. The Risk Management Program Rule (RMP Rule) was written to implement Section 112(r) of these amendments. The rule, which built upon existing industry codes and standards, requires companies of all sizes that use certain flammable and toxic substances to develop a Risk Management Program, which includes a(n): Hazard assessment that details the potential effects of an accidental release, an accident history of the last five years, and an evaluation of worst-case and alternative accidental releases; Prevention program that includes safety precautions and maintenance, monitoring, and employee training measures; and Emergency response program that spells out emergency health care, employee training measures and procedures for informing the public and response agencies (e.g the fire department) should an accident occur.

Date of Government Version: 02/01/2015
Number of Days to Update: 40
Last EDR Contact :04/27/2015

Source: Environmental Protection Agency
Telephone: 202-564-8600

**ALAMEDA CO. UST**: Underground Tanks
Standard Environmental Record Source: State and tribal registered storage tank lists
Underground storage tank sites located in Alameda county.

Date of Government Version: 01/21/2015
Number of Days to Update: 29
Last EDR Contact :05/21/2015

Source: Alameda County Environmental Health Services
Telephone: 510-567-6700

**AST**: Aboveground Petroleum Storage Tank Facilities
Standard Environmental Record Source: State and tribal registered storage tank lists
Search Distance: Property

A listing of aboveground storage tank petroleum storage tank locations.

Date of Government Version: 08/01/2009
Number of Days to Update: 21
Last EDR Contact :07/13/2015

Source: California Environmental Protection Agency
Telephone: 916-327-5092

**Alameda County CS**: Contaminated Sites
Standard Environmental Record Source: State and tribal leaking storage tank lists
Search Distance: 0.333 Mile

A listing of contaminated sites overseen by the Toxic Release Program (oil and groundwater contamination from chemical releases and spills) and the Leaking Underground Storage Tank Program (soil and ground water contamination from leaking petroleum USTs).

Date of Government Version: 01/21/2015
Number of Days to Update: 29
Last EDR Contact :05/21/2015

Source: Alameda County Environmental Health Services
Telephone: 510-567-6700

**CA BOND EXP. PLAN**: Bond Expenditure Plan

Standard Environmental Record Source: Other Standard Environmental Records
Search Distance: 0.333 Mile

Department of Health Services developed a site-specific expenditure plan as the basis for an appropriation of Hazardous Substance Cleanup Bond Act funds. It is not updated.

Date of Government Version: 01/01/1989
Number of Days to Update: 6
Last EDR Contact :05/31/1994

Source: Department of Health Services
Telephone: 916-255-2118

**CA FID UST**: Facility Inventory Database

Standard Environmental Record Source: State and tribal registered storage tank lists
Search Distance: Property

The Facility Inventory Database (FID) contains a historical listing of active and inactive underground storage tank locations from the State Water Resource Control Board. Refer to local/county source for current data.

Date of Government Version: 10/31/1994
Number of Days to Update: 24
Last EDR Contact :12/28/1998

Source: California Environmental Protection Agency
Telephone: 916-341-5851

**CA LA LF**: City of Los Angeles Landfills

Standard Environmental Record Source: State and tribal landfill / solid waste disposal
Landfills owned and maintained by the City of Los Angeles.

Date of Government Version: 03/05/2009
Number of Days to Update: 29
Last EDR Contact :04/15/2015

Source: Engineering & Construction Division
Telephone: 213-473-7869

**CDL**: Clandestine Drug Labs

Standard Environmental Record Source: Other Standard Environmental Records
Search Distance: Property

A listing of drug lab locations. Listing of a location in this database does not indicate that any illegal drug lab materials were or were not present there, and does not constitute a determination that the location either requires or does not require additional cleanup work.

Date of Government Version: 12/31/2014
Number of Days to Update: 8
Last EDR Contact :04/13/2015

Source: Department of Toxic Substances Control
Telephone: 916-255-6504

**CHMIRS**: California Hazardous Material Incident Report System

Standard Environmental Record Source: Other Standard Environmental Records
Search Distance: Property

California Hazardous Material Incident Reporting System. CHMIRS contains information on reported hazardous material incidents (accidental releases or spills).

Date of Government Version: 04/14/2015
Number of Days to Update: 22
Last EDR Contact :04/27/2015

Source: Office of Emergency Services
Telephone: 916-845-8400

**CONTRA COSTA CO. SITE LIST**: Site List
Standard Environmental Record Source: Other Standard Environmental Records
Search Distance: 0.25 Mile

List includes sites from the underground tank, hazardous waste generator and business plan/2185 programs.

Date of Government Version: 05/26/2015
Number of Days to Update: 13
Last EDR Contact :05/04/2015

Source: Contra Costa Health Services Department
Telephone: 925-646-2286

**CORTESE**: "Cortese" Hazardous Waste & Substances Sites List
Standard Environmental Record Source: Other Standard Environmental Records
Search Distance: 0.333 Mile

The sites for the list are designated by the State Water Resource Control Board (LUST), the Integrated Waste Board (SWF/LS), and the Department of Toxic Substances Control (Cal-Sites).

Date of Government Version: 03/10/2015
Number of Days to Update: 10
Last EDR Contact :03/31/2015

Source: CAL EPA/Office of Emergency Information
Telephone: 916-323-3400

**CUPA AMADOR**: CUPA Facility List
Standard Environmental Record Source: Other Standard Environmental Records
Cupa Facility List

Date of Government Version: 03/09/2015
Number of Days to Update: 7
Last EDR Contact :06/05/2015

Source: Amador County Environmental Health
Telephone: 209-223-6439

**CUPA BUTTE**: CUPA Facility Listing
Standard Environmental Record Source: Other Standard Environmental Records
Cupa facility list.

Date of Government Version: 11/20/2014
Number of Days to Update: 44
Last EDR Contact :04/14/2015

Source: Public Health Department
Telephone: 530-538-7149

**CUPA CALVERAS**: CUPA Facility Listing
Standard Environmental Record Source: Other Standard Environmental Records
Cupa Facility Listing

Date of Government Version: 04/17/2015
Number of Days to Update: 16
Last EDR Contact :03/30/2015

Source: Calveras County Environmental Health
Telephone: 209-754-6399

**CUPA COLUSA**: CUPA Facility List
Standard Environmental Record Source: Other Standard Environmental Records
Cupa facility list.

Date of Government Version: 06/11/2014
Number of Days to Update: 24

Source: Health & Human Services
Telephone: 530-458-0396

Last EDR Contact :06/12/2015

**CUPA DEL NORTE**: CUPA Facility List
Standard Environmental Record Source: Other Standard Environmental Records
Cupa Facility list

Date of Government Version: 05/19/2015
Number of Days to Update: 14
Last EDR Contact :05/18/2015
Source: Del Norte County Environmental Health Division
Telephone: 707-465-0426

**CUPA EL DORADO**: CUPA Facility List
Standard Environmental Record Source: Other Standard Environmental Records
CUPA facility list.

Date of Government Version: 05/26/2015
Number of Days to Update: 7
Last EDR Contact :05/04/2015
Source: El Dorado County Environmental Management Department
Telephone: 530-621-6623

**CUPA FRESNO**: CUPA Resources List
Standard Environmental Record Source: Other Standard Environmental Records
Certified Unified Program Agency. CUPA's are responsible for implementing a unified hazardous materials and hazardous waste management regulatory program. The agency provides oversight of businesses that deal with hazardous materials, operate underground storage tanks or aboveground storage tanks.

Date of Government Version: 03/31/2015
Number of Days to Update: 8
Last EDR Contact :04/06/2015
Source: Dept. of Community Health
Telephone: 559-445-3271

**CUPA HUMBOLDT**: CUPA Facility List
Standard Environmental Record Source: Other Standard Environmental Records
CUPA facility list.

Date of Government Version: 03/11/2015
Number of Days to Update: 11
Last EDR Contact :05/26/2015
Source: Humboldt County Environmental Health
Telephone: Not Reported

**CUPA IMPERIAL**: CUPA Facility List
Standard Environmental Record Source: Other Standard Environmental Records
Cupa facility list.

Date of Government Version: 04/27/2015
Number of Days to Update: 15
Last EDR Contact :04/27/2015
Source: San Diego Border Field Office
Telephone: 760-339-2777

**CUPA INYO**: CUPA Facility List
Standard Environmental Record Source: Other Standard Environmental Records
Cupa facility list.

Date of Government Version: 09/10/2013
Number of Days to Update: 33
Last EDR Contact :05/21/2015
Source: Inyo County Environmental Health Services
Telephone: 760-878-0238

**CUPA KINGS**: CUPA Facility List
Standard Environmental Record Source: Other Standard Environmental Records

A listing of sites included in the county's Certified Unified Program Agency database. California's Secretary for Environmental Protection established the unified hazardous materials and hazardous waste regulatory program as required by chapter 6.11 of the California Health and Safety Code. The Unified Program consolidates the administration, permits, inspections, and enforcement activities.

Date of Government Version: 05/26/2015
Number of Days to Update: 18
Last EDR Contact :05/21/2015

Source: Kings County Department of Public Health
Telephone: 559-584-1411

**CUPA LAKE**: CUPA Facility List

Standard Environmental Record Source: Other Standard Environmental Records

Cupa facility list

Date of Government Version: 05/05/2015
Number of Days to Update: 13
Last EDR Contact :04/16/2015

Source: Lake County Environmental Health
Telephone: 707-263-1164

**CUPA MADERA**: CUPA Facility List

Standard Environmental Record Source: Other Standard Environmental Records

A listing of sites included in the county's Certified Unified Program Agency database. California's Secretary for Environmental Protection established the unified hazardous materials and hazardous waste regulatory program as required by chapter 6.11 of the California Health and Safety Code. The Unified Program consolidates the administration, permits, inspections, and enforcement activities.

Date of Government Version: 05/28/2015
Number of Days to Update: 17
Last EDR Contact :05/22/2015

Source: Madera County Environmental Health
Telephone: 559-675-7823

**CUPA MERCED**: CUPA Facility List

Standard Environmental Record Source: Other Standard Environmental Records

CUPA facility list.

Date of Government Version: 05/22/2015
Number of Days to Update: 10
Last EDR Contact :05/22/2015

Source: Merced County Environmental Health
Telephone: 209-381-1094

**CUPA MONO**: CUPA Facility List

Standard Environmental Record Source: Other Standard Environmental Records

CUPA Facility List

Date of Government Version: 02/27/2015
Number of Days to Update: 4
Last EDR Contact :06/01/2015

Source: Mono County Health Department
Telephone: 760-932-5580

**CUPA MONTEREY**: CUPA Facility Listing

Standard Environmental Record Source: Other Standard Environmental Records

CUPA Program listing from the Environmental Health Division.

Date of Government Version: 03/19/2015
Number of Days to Update: 11
Last EDR Contact :05/26/2015

Source: Monterey County Health Department
Telephone: 831-796-1297

**CUPA NEVADA**: CUPA Facility List

Standard Environmental Record Source: Other Standard Environmental Records

CUPA facility list.

Date of Government Version: 02/12/2015
Number of Days to Update: 18
Last EDR Contact :05/04/2015

Source: Community Development Agency
Telephone: 530-265-1467

**CUPA SAN LUIS OBISPO**: CUPA Facility List
Standard Environmental Record Source: Other Standard Environmental Records
Cupa Facility List.

Date of Government Version: 05/22/2015
Number of Days to Update: 15
Last EDR Contact :05/20/2015

Source: San Luis Obispo County Public Health Department
Telephone: 805-781-5596

**CUPA SANTA BARBARA**: CUPA Facility Listing
Standard Environmental Record Source: Other Standard Environmental Records
CUPA Program Listing from the Environmental Health Services division.

Date of Government Version: 09/08/2011
Number of Days to Update: 28
Last EDR Contact :05/22/2015

Source: Santa Barbara County Public Health Department
Telephone: 805-686-8167

**CUPA SANTA CLARA**: Cupa Facility List
Standard Environmental Record Source: Other Standard Environmental Records
Cupa facility list

Date of Government Version: 02/23/2015
Number of Days to Update: 6
Last EDR Contact :06/05/2015

Source: Department of Environmental Health
Telephone: 408-918-1973

**CUPA SANTA CRUZ**: CUPA Facility List
Standard Environmental Record Source: Other Standard Environmental Records
CUPA facility listing.

Date of Government Version: 05/22/2015
Number of Days to Update: 13
Last EDR Contact :05/22/2015

Source: Santa Cruz County Environmental Health
Telephone: 831-464-2761

**CUPA SHASTA**: CUPA Facility List
Standard Environmental Record Source: Other Standard Environmental Records
Cupa Facility List.

Date of Government Version: 03/11/2015
Number of Days to Update: 11
Last EDR Contact :05/26/2015

Source: Shasta County Department of Resource Management
Telephone: 530-225-5789

**CUPA SONOMA**: Cupa Facility List
Standard Environmental Record Source: Other Standard Environmental Records
Cupa Facility list

Date of Government Version: 03/31/2015
Number of Days to Update: 8
Last EDR Contact :03/30/2015

Source: County of Sonoma Fire & Emergency Services Department
Telephone: 707-565-1174

# RECORD SOURCES AND CURRENCY

**CUPA TUOLUMNE**: CUPA Facility List

Standard Environmental Record Source: Other Standard Environmental Records

Cupa facility list

Date of Government Version: 05/05/2015
Number of Days to Update: 6
Last EDR Contact :04/27/2015

Source: Divison of Environmental Health
Telephone: 209-533-5633

**CUPA YUBA**: CUPA Facility List

Standard Environmental Record Source: Other Standard Environmental Records

CUPA facility listing for Yuba County.

Date of Government Version: 05/18/2015
Number of Days to Update: 17
Last EDR Contact :05/18/2015

Source: Yuba County Environmental Health Department
Telephone: 530-749-7523

**DEED**: Deed Restriction Listing

Standard Environmental Record Source: Other Standard Environmental Records

Search Distance: 0.333 Mile

Site Mitigation and Brownfields Reuse Program Facility Sites with Deed Restrictions & Hazardous Waste Management Program Facility Sites with Deed / Land Use Restriction. The DTSC Site Mitigation and Brownfields Reuse Program (SMBRP) list includes sites cleaned up under the program's oversight and generally does not include current or former hazardous waste facilities that required a hazardous waste facility permit. The list represents deed restrictions that are active. Some sites have multiple deed restrictions. The DTSC Hazardous Waste Management Program (HWMP) has developed a list of current or former hazardous waste facilities that have a recorded land use restriction at the local county recorder's office. The land use restrictions on this list were required by the DTSC HWMP as a result of the presence of hazardous substances that remain on site after the facility (or part of the facility) has been closed or cleaned up. The types of land use restriction include deed notice, deed restriction, or a land use restriction that binds current and future owners.

Date of Government Version: 03/09/2015
Number of Days to Update: 8
Last EDR Contact :06/09/2015

Source: DTSC and SWRCB
Telephone: 916-323-3400

**DRYCLEANERS**: Cleaner Facilities

Standard Environmental Record Source: Other Standard Environmental Records

Search Distance: 0.25 Mile

A list of drycleaner related facilities that have EPA ID numbers. These are facilities with certain SIC codes: power laundries, family and commercial; garment pressing and cleaner's agents; linen supply; coin-operated laundries and cleaning; drycleaning plants, except rugs; carpet and upholster cleaning; industrial launderers; laundry and garment services.

Date of Government Version: 02/18/2015
Number of Days to Update: 20
Last EDR Contact :06/05/2015

Source: Department of Toxic Substance Control
Telephone: 916-327-4498

**EL SEGUNDO UST**: City of El Segundo Underground Storage Tank

Standard Environmental Record Source: State and tribal registered storage tank lists

Underground storage tank sites located in El Segundo city.

Date of Government Version: 03/30/2015
Number of Days to Update: 11
Last EDR Contact :03/06/2015

Source: City of El Segundo Fire Department
Telephone: 310-524-2236

**EMI**: Emissions Inventory Data

Standard Environmental Record Source: Other Standard Environmental Records

Search Distance: Property

Toxics and criteria pollutant emissions data collected by the ARB and local air pollution agencies.

Date of Government Version: 12/31/2012
Number of Days to Update: 34
Last EDR Contact :03/27/2015

Source: California Air Resources Board
Telephone: 916-322-2990

**ENF**: Enforcement Action Listing

Standard Environmental Record Source: Other Standard Environmental Records
Search Distance: Property

A listing of Water Board Enforcement Actions. Formal is everything except Oral/Verbal Communication, Notice of Violation, Expedited Payment Letter, and Staff Enforcement Letter.

Date of Government Version: 04/30/2015
Number of Days to Update: 12
Last EDR Contact :04/27/2015

Source: State Water Resoruces Control Board
Telephone: 916-445-9379

**ENVIROSTOR**: EnviroStor Database

Standard Environmental Record Source: State and tribal - equivalent CERCLIS
Search Distance: 0.333 Mile

The Department of Toxic Substances Control's (DTSC's) Site Mitigation and Brownfields Reuse Program's (SMBRP's) EnviroStor database identifes sites that have known contamination or sites for which there may be reasons to investigate further. The database includes the following site types: Federal Superfund sites (National Priorities List (NPL)); State Response, including Military Facilities and State Superfund; Voluntary Cleanup; and School sites. EnviroStor provides similar information to the information that was available in CalSites, and provides additional site information, including, but not limited to, identification of formerly-contaminated properties that have been released for reuse, properties where environmental deed restrictions have been recorded to prevent inappropriate land uses, and risk characterization information that is used to assess potential impacts to public health and the environment at contaminated sites.

Date of Government Version: 05/04/2015
Number of Days to Update: 9
Last EDR Contact :05/05/2015

Source: Department of Toxic Substances Control
Telephone: 916-323-3400

**HAULERS**: Registered Waste Tire Haulers Listing

Standard Environmental Record Source: Other Standard Environmental Records
Search Distance: Property

A listing of registered waste tire haulers.

Date of Government Version: 05/26/2015
Number of Days to Update: 8
Last EDR Contact :05/18/2015

Source: Integrated Waste Management Board
Telephone: 916-341-6422

**HAZNET**: Facility and Manifest Data

Standard Environmental Record Source: Other Standard Environmental Records
Search Distance: Property

Facility and Manifest Data. The data is extracted from the copies of hazardous waste manifests received each year by the DTSC. The annual volume of manifests is typically 700,000 - 1,000,000 annually, representing approximately 350,000 - 500,000 shipments. Data are from the manifests submitted without correction, and therefore many contain some invalid values for data elements such as generator ID, TSD ID, waste category, and disposal method. This database begins with calendar year 1993.

Date of Government Version: 12/31/2013
Number of Days to Update: 35
Last EDR Contact :04/17/2015

Source: California Environmental Protection Agency
Telephone: 916-255-1136

**HIST CAL-SITES**: Calsites Database

Standard Environmental Record Source: State and tribal - equivalent CERCLIS
Search Distance: 0.333 Mile

The Calsites database contains potential or confirmed hazardous substance release properties. In 1996, California EPA reevaluated and significantly reduced the number of sites in the Calsites database. No longer updated by the state agency. It has been replaced by ENVIROSTOR.

Date of Government Version: 08/08/2005
Number of Days to Update: 21
Last EDR Contact :02/23/2009
Source: Department of Toxic Substance Control
Telephone: 916-323-3400

**HIST CORTESE**: Hazardous Waste & Substance Site List
Standard Environmental Record Source: Other Standard Environmental Records
Search Distance: 0.333 Mile

The sites for the list are designated by the State Water Resource Control Board [LUST], the Integrated Waste Board [SWF/LS], and the Department of Toxic Substances Control [CALSITES]. This listing is no longer updated by the state agency.

Date of Government Version: 04/01/2001
Number of Days to Update: 76
Last EDR Contact :01/22/2009
Source: Department of Toxic Substances Control
Telephone: 916-323-3400

**HIST LUST SANTA CLARA**: HIST LUST - Fuel Leak Site Activity Report
Standard Environmental Record Source: State and tribal leaking storage tank lists
Search Distance: 0.333 Mile

A listing of open and closed leaking underground storage tanks. This listing is no longer updated by the county. Leaking underground storage tanks are now handled by the Department of Environmental Health.

Date of Government Version: 03/29/2005
Number of Days to Update: 22
Last EDR Contact :03/23/2009
Source: Santa Clara Valley Water District
Telephone: 408-265-2600

**HIST UST**: Hazardous Substance Storage Container Database
Standard Environmental Record Source: State and tribal registered storage tank lists
Search Distance: Property

The Hazardous Substance Storage Container Database is a historical listing of UST sites. Refer to local/county source for current data.

Date of Government Version: 10/15/1990
Number of Days to Update: 18
Last EDR Contact :07/26/2001
Source: State Water Resources Control Board
Telephone: 916-341-5851

**HWP**: EnviroStor Permitted Facilities Listing
Standard Environmental Record Source: Other Standard Environmental Records
Search Distance: 0.333 Mile

Detailed information on permitted hazardous waste facilities and corrective action ("cleanups") tracked in EnviroStor.

Date of Government Version: 05/26/2015
Number of Days to Update: 8
Last EDR Contact :05/28/2015
Source: Department of Toxic Substances Control
Telephone: 916-323-3400

**HWT**: Registered Hazardous Waste Transporter Database
Standard Environmental Record Source: Other Standard Environmental Records
Search Distance: Property

A listing of hazardous waste transporters. In California, unless specifically exempted, it is unlawful for any person to transport hazardous wastes unless the person holds a valid registration issued by DTSC. A hazardous waste transporter registration is valid for one year and is assigned a unique registration number.

Date of Government Version: 04/13/2015
Number of Days to Update: 8
Last EDR Contact :04/15/2015
Source: Department of Toxic Substances Control
Telephone: 916-440-7145

**KERN CO. UST**: Underground Storage Tank Sites & Tank Listing
Standard Environmental Record Source: State and tribal registered storage tank lists
Kern County Sites and Tanks Listing.

Date of Government Version: 07/22/2014
Number of Days to Update: 37
Last EDR Contact :06/12/2015
Source: Kern County Environment Health Services Department
Telephone: 661-862-8700

**LA Co. Site Mitigation**: Site Mitigation List
Standard Environmental Record Source: Other Standard Environmental Records
Search Distance: Property

Industrial sites that have had some sort of spill or complaint.

Date of Government Version: 01/15/2015
Number of Days to Update: 40
Last EDR Contact :04/16/2015
Source: Community Health Services
Telephone: 323-890-7806

**LDS**: Land Disposal Sites Listing
Standard Environmental Record Source: Other Standard Environmental Records
Search Distance: Property

The Land Disposal program regulates of waste discharge to land for treatment, storage and disposal in waste management units.

Date of Government Version: 03/13/2015
Number of Days to Update: 6
Last EDR Contact :06/17/2015
Source: State Water Qualilty Control Board
Telephone: 866-480-1028

**LIENS**: Environmental Liens Listing
Standard Environmental Record Source: Other Standard Environmental Records
Search Distance: Property

A listing of property locations with environmental liens for California where DTSC is a lien holder.

Date of Government Version: 03/11/2015
Number of Days to Update: 11
Last EDR Contact :06/05/2015
Source: Department of Toxic Substances Control
Telephone: 916-323-3400

**LONG BEACH UST**: City of Long Beach Underground Storage Tank
Standard Environmental Record Source: State and tribal registered storage tank lists
Underground storage tank sites located in the city of Long Beach.

Date of Government Version: 03/03/2015
Number of Days to Update: 16
Last EDR Contact :04/27/2015
Source: City of Long Beach Fire Department
Telephone: 562-570-2563

**LOS ANGELES CO. HMS**: HMS: Street Number List

Standard Environmental Record Source: Other Standard Environmental Records
Search Distance: Property

Industrial Waste and Underground Storage Tank Sites.

Date of Government Version: 11/24/2014
Number of Days to Update: 33
Last EDR Contact :04/13/2015

Source: Department of Public Works
Telephone: 626-458-3517

**LOS ANGELES CO. LF**: List of Solid Waste Facilities

Standard Environmental Record Source: State and tribal landfill / solid waste disposal
Solid Waste Facilities in Los Angeles County.

Date of Government Version: 04/20/2015
Number of Days to Update: 17
Last EDR Contact :04/20/2015

Source: La County Department of Public Works
Telephone: 818-458-5185

**LUST**: Geotracker's Leaking Underground Fuel Tank Report

Standard Environmental Record Source: State and tribal leaking storage tank lists
Search Distance: 0.333 Mile

Leaking Underground Storage Tank Incident Reports. LUST records contain an inventory of reported leaking underground storage tank incidents. Not all states maintain these records, and the information stored varies by state. For more information on a particular leaking underground storage tank sites, please contact the appropriate regulatory agency.

Date of Government Version: 03/13/2015
Number of Days to Update: 6
Last EDR Contact :06/17/2015

Source: State Water Resources Control Board
Telephone: see region list

**LUST REG 1**: Active Toxic Site Investigation

Standard Environmental Record Source: State and tribal leaking storage tank lists
Del Norte, Humboldt, Lake, Mendocino, Modoc, Siskiyou, Sonoma, Trinity counties. For more current information, please refer to the State Water Resources Control Board's LUST database.

Date of Government Version: 02/01/2001
Number of Days to Update: 29
Last EDR Contact :08/01/2011

Source: California Regional Water Quality Control Board North Coast (1)
Telephone: 707-570-3769

**LUST REG 2**: Fuel Leak List

Standard Environmental Record Source: State and tribal leaking storage tank lists
Leaking Underground Storage Tank locations. Alameda, Contra Costa, Marin, Napa, San Francisco, San Mateo, Santa Clara, Solano, Sonoma counties.

Date of Government Version: 09/30/2004
Number of Days to Update: 30
Last EDR Contact :09/19/2011

Source: California Regional Water Quality Control Board San Francisco Bay Region (2)
Telephone: 510-622-2433

**LUST REG 3**: Leaking Underground Storage Tank Database

Standard Environmental Record Source: State and tribal leaking storage tank lists
Leaking Underground Storage Tank locations. Monterey, San Benito, San Luis Obispo, Santa Barbara, Santa Cruz counties.

Date of Government Version: 05/19/2003
Number of Days to Update: 14

Source: California Regional Water Quality Control Board Central Coast Region (3)
Telephone: 805-542-4786

Last EDR Contact :07/18/2011

**LUST REG 4**: Underground Storage Tank Leak List

Standard Environmental Record Source: State and tribal leaking storage tank lists

Los Angeles, Ventura counties. For more current information, please refer to the State Water Resources Control Board's LUST database.

Date of Government Version: 09/07/2004
Source: California Regional Water Quality Control Board Los Angeles Region (4)

Number of Days to Update: 35
Telephone: 213-576-6710

Last EDR Contact :09/06/2011

**LUST REG 5**: Leaking Underground Storage Tank Database

Standard Environmental Record Source: State and tribal leaking storage tank lists

Leaking Underground Storage Tank locations. Alameda, Alpine, Amador, Butte, Colusa, Contra Costa, Calveras, El Dorado, Fresno, Glenn, Kern, Kings, Lake, Lassen, Madera, Mariposa, Merced, Modoc, Napa, Nevada, Placer, Plumas, Sacramento, San Joaquin, Shasta, Solano, Stanislaus, Sutter, Tehama, Tulare, Tuolumne, Yolo, Yuba counties.

Date of Government Version: 07/01/2008
Source: California Regional Water Quality Control Board Central Valley Region (5)

Number of Days to Update: 9
Telephone: 916-464-4834

Last EDR Contact :07/01/2011

**LUST REG 6L**: Leaking Underground Storage Tank Case Listing

Standard Environmental Record Source: State and tribal leaking storage tank lists

For more current information, please refer to the State Water Resources Control Board's LUST database.

Date of Government Version: 09/09/2003
Source: California Regional Water Quality Control Board Lahontan Region (6)

Number of Days to Update: 27
Telephone: 530-542-5572

Last EDR Contact :09/12/2011

**LUST REG 6V**: Leaking Underground Storage Tank Case Listing

Standard Environmental Record Source: State and tribal leaking storage tank lists

Leaking Underground Storage Tank locations. Inyo, Kern, Los Angeles, Mono, San Bernardino counties.

Date of Government Version: 06/07/2005
Source: California Regional Water Quality Control Board Victorville Branch Office (6)

Number of Days to Update: 22
Telephone: 760-241-7365

Last EDR Contact :09/12/2011

**LUST REG 7**: Leaking Underground Storage Tank Case Listing

Standard Environmental Record Source: State and tribal leaking storage tank lists

Leaking Underground Storage Tank locations. Imperial, Riverside, San Diego, Santa Barbara counties.

Date of Government Version: 02/26/2004
Source: California Regional Water Quality Control Board Colorado River Basin Region (7)

Number of Days to Update: 27
Telephone: 760-776-8943

Last EDR Contact :08/01/2011

**LUST REG 8**: Leaking Underground Storage Tanks

Standard Environmental Record Source: State and tribal leaking storage tank lists

California Regional Water Quality Control Board Santa Ana Region (8). For more current information, please refer to the State Water Resources Control Board's LUST database.

Date of Government Version: 02/14/2005
Source: California Regional Water Quality Control Board Santa Ana Region (8)

Number of Days to Update: 41
Telephone: 909-782-4496
Last EDR Contact :08/15/2011

**LUST REG 9**: Leaking Underground Storage Tank Report

Standard Environmental Record Source: State and tribal leaking storage tank lists

Orange, Riverside, San Diego counties. For more current information, please refer to the State Water Resources Control Board's LUST database.

Date of Government Version: 03/01/2001
Source: California Regional Water Quality Control Board San Diego Region (9)
Number of Days to Update: 28
Telephone: 858-637-5595
Last EDR Contact :09/26/2011

**LUST SANTA CLARA**: LOP Listing

Standard Environmental Record Source: State and tribal leaking storage tank lists

A listing of leaking underground storage tanks located in Santa Clara county.

Date of Government Version: 03/03/2014
Source: Department of Environmental Health
Number of Days to Update: 13
Telephone: 408-918-3417
Last EDR Contact :06/01/2015

**MARIN CO. UST**: Underground Storage Tank Sites

Standard Environmental Record Source: State and tribal registered storage tank lists

Currently permitted USTs in Marin County.

Date of Government Version: 10/08/2014
Source: Public Works Department Waste Management
Number of Days to Update: 54
Telephone: 415-499-6647
Last EDR Contact :05/05/2015

**MCS**: Military Cleanup Sites Listing

Standard Environmental Record Source: Other Standard Environmental Records

Search Distance: Property

The State Water Resources Control Board and nine Regional Water Quality Control Boards partner with the Department of Defense (DoD) through the Defense and State Memorandum of Agreement (DSMOA) to oversee the investigation and remediation of water quality issues at military facilities.

Date of Government Version: 03/13/2015
Source: State Water Resources Control Board
Number of Days to Update: 6
Telephone: 866-480-1028
Last EDR Contact :06/17/2015

**MED WASTE VENTURA**: Medical Waste Program List

Standard Environmental Record Source: Other Standard Environmental Records

Search Distance: Property

To protect public health and safety and the environment from potential exposure to disease causing agents, the Environmental Health Division Medical Waste Program regulates the generation, handling, storage, treatment and disposal of medical waste throughout the County.

Date of Government Version: 04/27/2015
Source: Ventura County Resource Management Agency
Number of Days to Update: 14
Telephone: 805-654-2813
Last EDR Contact :04/27/2015

**MWMP**: Medical Waste Management Program Listing

Standard Environmental Record Source: Other Standard Environmental Records

Search Distance: Property

The Medical Waste Management Program (MWMP) ensures the proper handling and disposal of medical waste by permitting and inspecting medical waste Offsite Treatment Facilities (PDF) and Transfer Stations (PDF) throughout the state. MWMP also oversees all Medical Waste Transporters.

Date of Government Version: 01/16/2015
Number of Days to Update: 8
Last EDR Contact :06/09/2015
Source: Department of Public Health
Telephone: 916-558-1784

**NAPA CO. LUST**: Sites With Reported Contamination

Standard Environmental Record Source: State and tribal leaking storage tank lists

A listing of leaking underground storage tank sites located in Napa county.

Date of Government Version: 12/05/2011
Number of Days to Update: 63
Last EDR Contact :06/01/2015
Source: Napa County Department of Environmental Management
Telephone: 707-253-4269

**NAPA CO. UST**: Closed and Operating Underground Storage Tank Sites

Standard Environmental Record Source: State and tribal registered storage tank lists

Underground storage tank sites located in Napa county.

Date of Government Version: 01/15/2008
Number of Days to Update: 23
Last EDR Contact :06/01/2015
Source: Napa County Department of Environmental Management
Telephone: 707-253-4269

**NOTIFY 65**: Proposition 65 Records

Standard Environmental Record Source: Other Standard Environmental Records

Search Distance: Property

Listings of all Proposition 65 incidents reported to counties by the State Water Resources Control Board and the Regional Water Quality Control Board. This database is no longer updated by the reporting agency.

Date of Government Version: 10/21/1993
Number of Days to Update: 18
Last EDR Contact :06/17/2015
Source: State Water Resources Control Board
Telephone: 916-445-3846

**NPDES**: NPDES Permits Listing

Standard Environmental Record Source: Other Standard Environmental Records

Search Distance: Property

A listing of NPDES permits, including stormwater.

Date of Government Version: 05/18/2015
Number of Days to Update: 22
Last EDR Contact :05/20/2015
Source: State Water Resources Control Board
Telephone: 916-445-9379

**ORANGE CO. LUST**: List of Underground Storage Tank Cleanups

Standard Environmental Record Source: State and tribal leaking storage tank lists

Orange County Underground Storage Tank Cleanups (LUST).

Date of Government Version: 05/01/2015
Number of Days to Update: 27
Last EDR Contact :05/06/2015
Source: Health Care Agency
Telephone: 714-834-3446

**ORANGE CO. UST**: List of Underground Storage Tank Facilities

Standard Environmental Record Source: State and tribal registered storage tank lists

Orange County Underground Storage Tank Facilities (UST).

Date of Government Version: 05/01/2015
Number of Days to Update: 30
Last EDR Contact :05/12/2015
Source: Health Care Agency
Telephone: 714-834-3446

**Orange Co. Industrial Site**: List of Industrial Site Cleanups
Standard Environmental Record Source: Other Standard Environmental Records
Search Distance: Property

Petroleum and non-petroleum spills.

Date of Government Version: 05/01/2015
Number of Days to Update: 24
Last EDR Contact :05/06/2015
Source: Health Care Agency
Telephone: 714-834-3446

**PLACER CO. MS**: Master List of Facilities
Standard Environmental Record Source: Other Standard Environmental Records
Search Distance: 0.25 Mile

List includes aboveground tanks, underground tanks and cleanup sites.

Date of Government Version: 03/10/2015
Number of Days to Update: 6
Last EDR Contact :06/21/2015
Source: Placer County Health and Human Services
Telephone: 530-745-2363

**PROC**: Certified Processors Database
Standard Environmental Record Source: Other Standard Environmental Records
Search Distance: 0.333 Mile

A listing of certified processors.

Date of Government Version: 03/16/2015
Number of Days to Update: 6
Last EDR Contact :06/17/2015
Source: Department of Conservation
Telephone: 916-323-3836

**RESPONSE**: State Response Sites
Standard Environmental Record Source: State and tribal - equivalent NPL
Search Distance: 0.333 Mile

Identifies confirmed release sites where DTSC is involved in remediation, either in a lead or oversight capacity. These confirmed release sites are generally high-priority and high potential risk.

Date of Government Version: 05/04/2015
Number of Days to Update: 9
Last EDR Contact :05/05/2015
Source: Department of Toxic Substances Control
Telephone: 916-323-3400

**RIVERSIDE CO. LUST**: Listing of Underground Tank Cleanup Sites
Standard Environmental Record Source: State and tribal leaking storage tank lists
Riverside County Underground Storage Tank Cleanup Sites (LUST).

Date of Government Version: 04/28/2015
Number of Days to Update: 13
Last EDR Contact :03/23/2015
Source: Department of Environmental Health
Telephone: 951-358-5055

**RIVERSIDE CO. UST**: Underground Storage Tank Tank List

Standard Environmental Record Source: State and tribal registered storage tank lists
Underground storage tank sites located in Riverside county.

Date of Government Version: 04/28/2015
Number of Days to Update: 13
Last EDR Contact :03/23/2015
Source: Department of Environmental Health
Telephone: 951-358-5055

**SAN DIEGO CO. HMMD**: Hazardous Materials Management Division Database
Standard Environmental Record Source: Other Standard Environmental Records
Search Distance: Property

The database includes: HE58 - This report contains the business name, site address, business phone number, establishment 'H' permit number, type of permit, and the business status. HE17 - In addition to providing the same information provided in the HE58 listing, HE17 provides inspection dates, violations received by the establishment, hazardous waste generated, the quantity, method of storage, treatment/disposal of waste and the hauler, and information on underground storage tanks. Unauthorized Release List - Includes a summary of environmental contamination cases in San Diego County (underground tank cases, non-tank cases, groundwater contamination, and soil contamination are included.)

Date of Government Version: 09/23/2013
Number of Days to Update: 23
Last EDR Contact :06/05/2015
Source: Hazardous Materials Management Division
Telephone: 619-338-2268

**SAN DIEGO CO. LF**: Solid Waste Facilities
Standard Environmental Record Source: State and tribal landfill / solid waste disposal
San Diego County Solid Waste Facilities.

Date of Government Version: 10/31/2014
Number of Days to Update: 38
Last EDR Contact :04/27/2015
Source: Department of Health Services
Telephone: 619-338-2209

**SAN DIEGO CO. SAM**: Environmental Case Listing
Standard Environmental Record Source: State and tribal leaking storage tank lists
Search Distance: 0.333 Mile

The listing contains all underground tank release cases and projects pertaining to properties contaminated with hazardous substances that are actively under review by the Site Assessment and Mitigation Program.

Date of Government Version: 03/23/2010
Number of Days to Update: 24
Last EDR Contact :06/03/2015
Source: San Diego County Department of Environmental Health
Telephone: 619-338-2371

**SAN FRANCISCO CO. LUST**: Local Oversite Facilities
Standard Environmental Record Source: State and tribal leaking storage tank lists
A listing of leaking underground storage tank sites located in San Francisco county.

Date of Government Version: 09/19/2008
Number of Days to Update: 10
Last EDR Contact :05/06/2015
Source: Department Of Public Health San Francisco County
Telephone: 415-252-3920

**SAN FRANCISCO CO. UST**: Underground Storage Tank Information
Standard Environmental Record Source: State and tribal registered storage tank lists
Underground storage tank sites located in San Francisco county.

Date of Government Version: 11/29/2010
Number of Days to Update: 5
Source: Department of Public Health
Telephone: 415-252-3920

Last EDR Contact :05/06/2015

**SAN JOSE HAZMAT**: Hazardous Material Facilities

Standard Environmental Record Source: Other Standard Environmental Records

Search Distance: Property

Hazardous material facilities, including underground storage tank sites.

Date of Government Version: 05/07/2015
Source: City of San Jose Fire Department
Number of Days to Update: 27
Telephone: 408-535-7694
Last EDR Contact :05/07/2015

**SAN MATEO CO. LUST**: Fuel Leak List

Standard Environmental Record Source: State and tribal leaking storage tank lists

A listing of leaking underground storage tank sites located in San Mateo county.

Date of Government Version: 03/16/2015
Source: San Mateo County Environmental Health Services Division
Number of Days to Update: 7
Telephone: 650-363-1921
Last EDR Contact :06/10/2015

**SCH**: School Property Evaluation Program

Standard Environmental Record Source: Other Standard Environmental Records

Search Distance: Property

This category contains proposed and existing school sites that are being evaluated by DTSC for possible hazardous materials contamination. In some cases, these properties may be listed in the CalSites category depending on the level of threat to public health and safety or the environment they pose.

Date of Government Version: 05/04/2015
Source: Department of Toxic Substances Control
Number of Days to Update: 9
Telephone: 916-323-3400
Last EDR Contact :05/05/2015

**SLIC**: Statewide SLIC Cases

Standard Environmental Record Source: State and tribal leaking storage tank lists

Search Distance: 0.333 Mile

The SLIC (Spills, Leaks, Investigations and Cleanup) program is designed to protect and restore water quality from spills, leaks, and similar discharges.

Date of Government Version: 03/13/2015
Source: State Water Resources Control Board
Number of Days to Update: 6
Telephone: 866-480-1028
Last EDR Contact :06/17/2015

**SLIC REG 1**: Active Toxic Site Investigations

Standard Environmental Record Source: State and tribal leaking storage tank lists

The SLIC (Spills, Leaks, Investigations and Cleanup) program is designed to protect and restore water quality from spills, leaks, and similar discharges.

Date of Government Version: 04/03/2003
Source: California Regional Water Quality Control Board, North Coast Region (1)
Number of Days to Update: 18
Telephone: 707-576-2220
Last EDR Contact :08/01/2011

**SLIC REG 2**: Spills, Leaks, Investigation & Cleanup Cost Recovery Listing

Standard Environmental Record Source: State and tribal leaking storage tank lists

The SLIC (Spills, Leaks, Investigations and Cleanup) program is designed to protect and restore water quality from spills, leaks, and similar discharges.

Date of Government Version: 09/30/2004
Source: Regional Water Quality Control Board San Francisco Bay Region (2)
Number of Days to Update: 30
Telephone: 510-286-0457
Last EDR Contact :09/19/2011

**SLIC REG 3**: Spills, Leaks, Investigation & Cleanup Cost Recovery Listing

Standard Environmental Record Source: State and tribal leaking storage tank lists

The SLIC (Spills, Leaks, Investigations and Cleanup) program is designed to protect and restore water quality from spills, leaks, and similar discharges.

Date of Government Version: 05/18/2006
Source: California Regional Water Quality Control Board Central Coast Region (3)
Number of Days to Update: 28
Telephone: 805-549-3147
Last EDR Contact :07/18/2011

**SLIC REG 4**: Spills, Leaks, Investigation & Cleanup Cost Recovery Listing

Standard Environmental Record Source: State and tribal leaking storage tank lists

The SLIC (Spills, Leaks, Investigations and Cleanup) program is designed to protect and restore water quality from spills, leaks, and similar discharges.

Date of Government Version: 11/17/2004
Source: Region Water Quality Control Board Los Angeles Region (4)
Number of Days to Update: 47
Telephone: 213-576-6600
Last EDR Contact :07/01/2011

**SLIC REG 5**: Spills, Leaks, Investigation & Cleanup Cost Recovery Listing

Standard Environmental Record Source: State and tribal leaking storage tank lists

The SLIC (Spills, Leaks, Investigations and Cleanup) program is designed to protect and restore water quality from spills, leaks, and similar discharges.

Date of Government Version: 04/01/2005
Source: Regional Water Quality Control Board Central Valley Region (5)
Number of Days to Update: 16
Telephone: 916-464-3291
Last EDR Contact :09/12/2011

**SLIC REG 6L**: SLIC Sites

Standard Environmental Record Source: State and tribal leaking storage tank lists

The SLIC (Spills, Leaks, Investigations and Cleanup) program is designed to protect and restore water quality from spills, leaks, and similar discharges.

Date of Government Version: 09/07/2004
Source: California Regional Water Quality Control Board, Lahontan Region
Number of Days to Update: 35
Telephone: 530-542-5574
Last EDR Contact :08/15/2011

**SLIC REG 6V**: Spills, Leaks, Investigation & Cleanup Cost Recovery Listing

Standard Environmental Record Source: State and tribal leaking storage tank lists

The SLIC (Spills, Leaks, Investigations and Cleanup) program is designed to protect and restore water quality from spills, leaks, and similar discharges.

Date of Government Version: 05/24/2005
Source: Regional Water Quality Control Board, Victorville Branch
Number of Days to Update: 22
Telephone: 619-241-6583
Last EDR Contact :08/15/2011

**SLIC REG 7**: SLIC List

Standard Environmental Record Source: State and tribal leaking storage tank lists

The SLIC (Spills, Leaks, Investigations and Cleanup) program is designed to protect and restore water quality from spills, leaks, and similar discharges.

Date of Government Version: 11/24/2004
Source: California Regional Quality Control Board, Colorado River Basin Region
Number of Days to Update: 36
Telephone: 760-346-7491
Last EDR Contact :08/01/2011

**SLIC REG 8**: Spills, Leaks, Investigation & Cleanup Cost Recovery Listing

Standard Environmental Record Source: State and tribal leaking storage tank lists

The SLIC (Spills, Leaks, Investigations and Cleanup) program is designed to protect and restore water quality from spills, leaks, and similar discharges.

Date of Government Version: 04/03/2008
Source: California Region Water Quality Control Board Santa Ana Region (8)
Number of Days to Update: 11
Telephone: 951-782-3298
Last EDR Contact :09/12/2011

**SLIC REG 9**: Spills, Leaks, Investigation & Cleanup Cost Recovery Listing

Standard Environmental Record Source: State and tribal leaking storage tank lists

The SLIC (Spills, Leaks, Investigations and Cleanup) program is designed to protect and restore water quality from spills, leaks, and similar discharges.

Date of Government Version: 09/10/2007
Source: California Regional Water Quality Control Board San Diego Region (9)
Number of Days to Update: 17
Telephone: 858-467-2980
Last EDR Contact :08/08/2011

**SOLANO CO. LUST**: Leaking Underground Storage Tanks

Standard Environmental Record Source: State and tribal leaking storage tank lists

A listing of leaking underground storage tank sites located in Solano county.

Date of Government Version: 03/13/2015
Source: Solano County Department of Environmental Management
Number of Days to Update: 5
Telephone: 707-784-6770
Last EDR Contact :06/10/2015

**SOLANO CO. UST**: Underground Storage Tanks

Standard Environmental Record Source: State and tribal registered storage tank lists

Underground storage tank sites located in Solano county.

Date of Government Version: 03/13/2015
Source: Solano County Department of Environmental Management
Number of Days to Update: 11
Telephone: 707-784-6770
Last EDR Contact :06/10/2015

**SONOMA CO. LUST**: Leaking Underground Storage Tank Sites

Standard Environmental Record Source: State and tribal leaking storage tank lists

A listing of leaking underground storage tank sites located in Sonoma county.

Date of Government Version: 04/01/2015
Source: Department of Health Services
Number of Days to Update: 11
Telephone: 707-565-6565
Last EDR Contact :03/30/2015

**SUTTER CO. UST**: Underground Storage Tanks

Standard Environmental Record Source: State and tribal registered storage tank lists
Underground storage tank sites located in Sutter county.

Date of Government Version: 03/09/2015
Number of Days to Update: 8
Last EDR Contact :06/05/2015
Source: Sutter County Department of Agriculture
Telephone: 530-822-7500

**SWEEPS UST**: SWEEPS UST Listing
Standard Environmental Record Source: State and tribal registered storage tank lists
Search Distance: Property

Statewide Environmental Evaluation and Planning System. This underground storage tank listing was updated and maintained by a company contacted by the SWRCB in the early 1990's. The listing is no longer updated or maintained. The local agency is the contact for more information on a site on the SWEEPS list.

Date of Government Version: 06/01/1994
Number of Days to Update: 35
Last EDR Contact :06/03/2005
Source: State Water Resources Control Board
Telephone: Not Reported

**SWF/LF (SWIS)**: Solid Waste Information System
Standard Environmental Record Source: State and tribal landfill / solid waste disposal
Search Distance: 0.333 Mile

Active, Closed and Inactive Landfills.SWF/LF records typically contain an inventory of solid waste disposal facilities or landfills.These may be active or inactive facilities or open dumps that failed to meet RCRA Section 4004 criteriafor solid waste landfills or disposal sites.

Date of Government Version: 05/18/2015
Number of Days to Update: 16
Last EDR Contact :05/20/2015
Source: Department of Resources Recycling and Recovery
Telephone: 916-341-6320

**SWRCY**: Recycler Database
Standard Environmental Record Source: State and tribal landfill / solid waste disposal
Search Distance: 0.333 Mile

A listing of recycling facilities in California.

Date of Government Version: 03/16/2015
Number of Days to Update: 8
Last EDR Contact :06/17/2015
Source: Department of Conservation
Telephone: 916-323-3836

**Sacramento Co. CS**: Toxic Site Clean-Up List
Standard Environmental Record Source: State and tribal leaking storage tank lists
Search Distance: 0.333 Mile

List of sites where unauthorized releases of potentially hazardous materials have occurred.

Date of Government Version: 02/02/2015
Number of Days to Update: 8
Last EDR Contact :04/08/2015
Source: Sacramento County Environmental Management
Telephone: 916-875-8406

**Sacramento Co. ML**: Master Hazardous Materials Facility List
Standard Environmental Record Source: Other Standard Environmental Records
Search Distance: 0.25 Mile

Any business that has hazardous materials on site - hazardous material storage sites, underground storage tanks, waste generators.

Date of Government Version: 02/02/2015
Number of Days to Update: 8
Last EDR Contact :04/08/2015

Source: Sacramento County Environmental Management
Telephone: 916-875-8406

**San Bern. Co. Permit**: Hazardous Material Permits

Standard Environmental Record Source: Other Standard Environmental Records
Search Distance: 0.25 Mile

This listing includes underground storage tanks, medical waste handlers/generators, hazardous materials handlers, hazardous waste generators, and waste oil generators/handlers.

Date of Government Version: 03/02/2015
Number of Days to Update: 7
Last EDR Contact :05/12/2015

Source: San Bernardino County Fire Department Hazardous Materials Division
Telephone: 909-387-3041

**San Mateo Co. BI**: Business Inventory

Standard Environmental Record Source: Other Standard Environmental Records
Search Distance: 0.25 Mile

List includes Hazardous Materials Business Plan, hazardous waste generators, and underground storage tanks.

Date of Government Version: 04/13/2015
Number of Days to Update: 8
Last EDR Contact :06/15/2015

Source: San Mateo County Environmental Health Services Division
Telephone: 650-363-1921

**TORRANCE UST**: City of Torrance Underground Storage Tank

Standard Environmental Record Source: State and tribal registered storage tank lists
Underground storage tank sites located in the city of Torrance.

Date of Government Version: 04/14/2015
Number of Days to Update: 18
Last EDR Contact :04/13/2015

Source: City of Torrance Fire Department
Telephone: 310-618-2973

**TOXIC PITS**: Toxic Pits Cleanup Act Sites

Standard Environmental Record Source: Other Standard Environmental Records
Search Distance: 0.333 Mile

Toxic PITS Cleanup Act Sites. TOXIC PITS identifies sites suspected of containing hazardous substances where cleanup has not yet been completed.

Date of Government Version: 07/01/1995
Number of Days to Update: 27
Last EDR Contact :01/26/2009

Source: State Water Resources Control Board
Telephone: 916-227-4364

**UIC**: UIC Listing

Standard Environmental Record Source: Other Standard Environmental Records
Search Distance: Property

A listing of wells identified as underground injection wells, in the California Oil and Gas Wells database.

Date of Government Version: 11/19/2014
Number of Days to Update: 45

Source: Deaprtment of Conservation
Telephone: 916-445-2408

Last EDR Contact :06/19/2015

**UST**: Active UST Facilities
Standard Environmental Record Source: State and tribal registered storage tank lists
Search Distance: Property

Active UST facilities gathered from the local regulatory agencies

Date of Government Version: 03/13/2015
Number of Days to Update: 8
Last EDR Contact :06/17/2015
Source: SWRCB
Telephone: 916-341-5851

**UST MENDOCINO**: Mendocino County UST Database
Standard Environmental Record Source: State and tribal registered storage tank lists
A listing of underground storage tank locations in Mendocino County.

Date of Government Version: 09/23/2009
Number of Days to Update: 8
Last EDR Contact :06/01/2015
Source: Department of Public Health
Telephone: 707-463-4466

**UST SAN JOAQUIN**: San Joaquin Co. UST
Standard Environmental Record Source: State and tribal registered storage tank lists
A listing of underground storage tank locations in San Joaquin county.

Date of Government Version: 03/24/2015
Number of Days to Update: 6
Last EDR Contact :06/17/2015
Source: Environmental Health Department
Telephone: Not Reported

**VCP**: Voluntary Cleanup Program Properties
Standard Environmental Record Source: State and tribal voluntary cleanup sites
Search Distance: 0.333 Mile

Contains low threat level properties with either confirmed or unconfirmed releases and the project proponents have request that DTSC oversee investigation and/or cleanup activities and have agreed to provide coverage for DTSC's costs.

Date of Government Version: 05/04/2015
Number of Days to Update: 9
Last EDR Contact :05/05/2015
Source: Department of Toxic Substances Control
Telephone: 916-323-3400

**VENTURA CO. BWT**: Business Plan, Hazardous Waste Producers, and Operating Underground Tanks
Standard Environmental Record Source: Other Standard Environmental Records
Search Distance: Property

The BWT list indicates by site address whether the Environmental Health Division has Business Plan (B), Waste Producer (W), and/or Underground Tank (T) information.

Date of Government Version: 04/27/2015
Number of Days to Update: 14
Last EDR Contact :05/18/2015
Source: Ventura County Environmental Health Division
Telephone: 805-654-2813

**VENTURA CO. LF**: Inventory of Illegal Abandoned and Inactive Sites
Standard Environmental Record Source: State and tribal landfill / solid waste disposal
Ventura County Inventory of Closed, Illegal Abandoned, and Inactive Sites.

Date of Government Version: 12/01/2011
Number of Days to Update: 49
Source: Environmental Health Division
Telephone: 805-654-2813

Last EDR Contact :04/02/2015

**VENTURA CO. LUST**: Listing of Underground Tank Cleanup Sites
Standard Environmental Record Source: State and tribal leaking storage tank lists
Ventura County Underground Storage Tank Cleanup Sites (LUST).

Date of Government Version: 05/29/2008
Number of Days to Update: 37
Last EDR Contact :05/18/2015
Source: Environmental Health Division
Telephone: 805-654-2813

**VENTURA CO. UST**: Underground Tank Closed Sites List
Standard Environmental Record Source: State and tribal registered storage tank lists
Ventura County Operating Underground Storage Tank Sites (UST)/Underground Tank Closed Sites List.

Date of Government Version: 02/27/2015
Number of Days to Update: 8
Last EDR Contact :06/17/2015
Source: Environmental Health Division
Telephone: 805-654-2813

**WDS**: Waste Discharge System
Standard Environmental Record Source: Other Standard Environmental Records
Search Distance: Property

Sites which have been issued waste discharge requirements.

Date of Government Version: 06/19/2007
Number of Days to Update: 9
Last EDR Contact :05/20/2015
Source: State Water Resources Control Board
Telephone: 916-341-5227

**WIP**: Well Investigation Program Case List
Standard Environmental Record Source: Other Standard Environmental Records
Search Distance: 0.25 Mile

Well Investigation Program case in the San Gabriel and San Fernando Valley area.

Date of Government Version: 07/03/2009
Number of Days to Update: 13
Last EDR Contact :03/30/2015
Source: Los Angeles Water Quality Control Board
Telephone: 213-576-6726

**WMUDS/SWAT**: Waste Management Unit Database
Standard Environmental Record Source: Other Standard Environmental Records
Search Distance: 0.333 Mile

Waste Management Unit Database System. WMUDS is used by the State Water Resources Control Board staff and the Regional Water Quality Control Boards for program tracking and inventory of waste management units. WMUDS is composed of the following databases: Facility Information, Scheduled Inspections Information, Waste Management Unit Information, SWAT Program Information, SWAT Report Summary Information, SWAT Report Summary Data, Chapter 15 (formerly Subchapter 15) Information, Chapter 15 Monitoring Parameters, TPCA Program Information, RCRA Program Information, Closure Information, and Interested Parties Information.

Date of Government Version: 04/01/2000
Number of Days to Update: 30
Last EDR Contact :05/06/2015
Source: State Water Resources Control Board
Telephone: 916-227-4448

**YOLO CO. UST**: Underground Storage Tank Comprehensive Facility Report
Standard Environmental Record Source: State and tribal registered storage tank lists
Underground storage tank sites located in Yolo county.

Date of Government Version: 03/26/2015
Number of Days to Update: 12
Last EDR Contact :06/17/2015

Source: Yolo County Department of Health
Telephone: 530-666-8646

**2020 COR ACTION**: 2020 Corrective Action Program List

Standard Environmental Record Source: Other Standard Environmental Records

Search Distance: 0.25 Mile

The EPA has set ambitious goals for the RCRA Corrective Action program by creating the 2020 Corrective Action Universe. This RCRA cleanup baseline includes facilities expected to need corrective action. The 2020 universe contains a wide variety of sites. Some properties are heavily contaminated while others were contaminated but have since been cleaned up. Still others have not been fully investigated yet, and may require little or no remediation. Inclusion in the 2020 Universe does not necessarily imply failure on the part of a facility to meet its RCRA obligations.

Date of Government Version: 04/22/2013
Number of Days to Update: 6
Last EDR Contact :05/14/2015

Source: Environmental Protection Agency
Telephone: 703-308-4044

**CERCLIS**: Comprehensive Environmental Response, Compensation, and Liability Information System

Standard Environmental Record Source: Federal CERCLIS

Search Distance: 0.333 Mile

CERCLIS contains data on potentially hazardous waste sites that have been reported to the USEPA by states, municipalities, private companies and private persons, pursuant to Section 103 of the Comprehensive Environmental Response, Compensation, and Liability Act (CERCLA). CERCLIS contains sites which are either proposed to or on the National Priorities List (NPL) and sites which are in the screening and assessment phase for possible inclusion on the NPL.

Date of Government Version: 10/25/2013
Number of Days to Update: 94
Last EDR Contact :05/29/2015

Source: EPA
Telephone: 703-412-9810

**CERCLIS-NFRAP**: CERCLIS No Further Remedial Action Planned

Standard Environmental Record Source: Other Standard Environmental Records

Search Distance: 0.333 Mile

Archived sites are sites that have been removed and archived from the inventory of CERCLIS sites. Archived status indicates that, to the best of EPA's knowledge, assessment at a site has been completed and that EPA has determined no further steps will be taken to list this site on the National Priorities List (NPL), unless information indicates this decision was not appropriate or other considerations require a recommendation for listing at a later time. This decision does not necessarily mean that there is no hazard associated with a given site; it only means that, based upon available information, the location is not judged to be a potential NPL site.

Date of Government Version: 10/25/2013
Number of Days to Update: 94
Last EDR Contact :05/29/2015

Source: EPA
Telephone: 703-412-9810

**COAL ASH DOE**: Steam-Electric Plant Operation Data

Standard Environmental Record Source: Other Standard Environmental Records

Search Distance: Property

A listing of power plants that store ash in surface ponds.

Date of Government Version: 12/31/2005
Number of Days to Update: 76
Last EDR Contact :04/15/2015

Source: Department of Energy
Telephone: 202-586-8719

**COAL ASH EPA**: Coal Combustion Residues Surface Impoundments List

Standard Environmental Record Source: Other Standard Environmental Records

Search Distance: 0.333 Mile

A listing of coal combustion residues surface impoundments with high hazard potential ratings.

Date of Government Version: 07/01/2014
Number of Days to Update: 40
Last EDR Contact :06/12/2015
Source: Environmental Protection Agency
Telephone: Not Reported

**CONSENT**: Superfund (CERCLA) Consent Decrees

Standard Environmental Record Source: Federal NPL
Search Distance: 0.333 Mile

Major legal settlements that establish responsibility and standards for cleanup at NPL (Superfund) sites. Released periodically by United States District Courts after settlement by parties to litigation matters.

Date of Government Version: 12/31/2014
Number of Days to Update: 46
Last EDR Contact :03/30/2015
Source: Department of Justice, Consent Decree Library
Telephone: Varies

**CORRACTS**: Corrective Action Report

Standard Environmental Record Source: Federal RCRA CORRACTS facilities list
Search Distance: 0.333 Mile

CORRACTS identifies hazardous waste handlers with RCRA corrective action activity.

Date of Government Version: 03/10/2015
Number of Days to Update: 72
Last EDR Contact :03/31/2015
Source: EPA
Telephone: 800-424-9346

**DEBRIS REGION 9**: Torres Martinez Reservation Illegal Dump Site Locations

Standard Environmental Record Source: State and tribal landfill / solid waste disposal
Search Distance: 0.333 Mile

A listing of illegal dump sites location on the Torres Martinez Indian Reservation located in eastern Riverside County and northern Imperial County, California.

Date of Government Version: 01/12/2009
Number of Days to Update: 137
Last EDR Contact :04/23/2015
Source: EPA, Region 9
Telephone: 415-947-4219

**DOT OPS**: Incident and Accident Data

Standard Environmental Record Source: Other Standard Environmental Records
Search Distance: Property

Department of Transporation, Office of Pipeline Safety Incident and Accident data.

Date of Government Version: 07/31/2012
Number of Days to Update: 42
Last EDR Contact :05/05/2015
Source: Department of Transporation, Office of Pipeline Safety
Telephone: 202-366-4595

**Delisted NPL**: National Priority List Deletions

Standard Environmental Record Source: Other Standard Environmental Records
Search Distance: 0.333 Mile

The National Oil and Hazardous Substances Pollution Contingency Plan (NCP) establishes the criteria that the EPA uses to delete sites from the NPL. In accordance with 40 CFR 300.425.(e), sites may be deleted from the NPL where no further response is appropriate.

Date of Government Version: 12/16/2014
Source: EPA

Number of Days to Update: 32
Telephone: Not Reported
Last EDR Contact :04/08/2015

**EPA WATCH LIST**: EPA WATCH LIST

Standard Environmental Record Source: Other Standard Environmental Records

Search Distance: Property

EPA maintains a "Watch List" to facilitate dialogue between EPA, state and local environmental agencies on enforcement matters relating to facilities with alleged violations identified as either significant or high priority. Being on the Watch List does not mean that the facility has actually violated the law only that an investigation by EPA or a state or local environmental agency has led those organizations to allege that an unproven violation has in fact occurred. Being on the Watch List does not represent a higher level of concern regarding the alleged violations that were detected, but instead indicates cases requiring additional dialogue between EPA, state and local agencies - primarily because of the length of time the alleged violation has gone unaddressed or unresolved.

Date of Government Version: 08/30/2013
Source: Environmental Protection Agency
Number of Days to Update: 88
Telephone: 617-520-3000
Last EDR Contact :05/07/2015

**ERNS**: Emergency Response Notification System

Standard Environmental Record Source: Federal ERNS list

Search Distance: Property

Emergency Response Notification System. ERNS records and stores information on reported releases of oil and hazardous substances.

Date of Government Version: 03/30/2015
Source: National Response Center, United States Coast Guard
Number of Days to Update: 63
Telephone: 202-267-2180
Last EDR Contact :03/31/2015

**FEMA UST**: Underground Storage Tank Listing

Standard Environmental Record Source: State and tribal registered storage tank lists

Search Distance: Property

A listing of all FEMA owned underground storage tanks.

Date of Government Version: 01/01/2010
Source: FEMA
Number of Days to Update: 55
Telephone: 202-646-5797
Last EDR Contact :04/13/2015

**FINDS**: Facility Index System/Facility Registry System

Standard Environmental Record Source: Other Standard Environmental Records

Search Distance: Property

Facility Index System. FINDS contains both facility information and 'pointers' to other sources that contain more detail. EDR includes the following FINDS databases in this report: PCS (Permit Compliance System), AIRS (Aerometric Information Retrieval System), DOCKET (Enforcement Docket used to manage and track information on civil judicial enforcement cases for all environmental statutes), FURS (Federal Underground Injection Control), C-DOCKET (Criminal Docket System used to track criminal enforcement actions for all environmental statutes), FFIS (Federal Facilities Information System), STATE (State Environmental Laws and Statutes), and PADS (PCB Activity Data System).

Date of Government Version: 01/18/2015
Source: EPA
Number of Days to Update: 26
Telephone: Not Reported
Last EDR Contact :06/10/2015

**FTTS**: FIFRA/ TSCA Tracking System - FIFRA (Federal Insecticide, Fungicide, & Rodenticide Act)/TSCA (Toxic Substances Control Act)

Standard Environmental Record Source: Other Standard Environmental Records

Search Distance: Property

FTTS tracks administrative cases and pesticide enforcement actions and compliance activities related to FIFRA, TSCA and EPCRA (Emergency Planning and Community Right-to-Know Act). To maintain currency, EDR contacts the Agency on a quarterly basis.

Date of Government Version: 04/09/2009
Number of Days to Update: 25
Last EDR Contact :05/20/2015
Source: EPA/Office of Prevention, Pesticides and Toxic Substances
Telephone: 202-566-1667

**FTTS INSP**: FIFRA/ TSCA Tracking System - FIFRA (Federal Insecticide, Fungicide, & Rodenticide Act)/TSCA (Toxic Substances Control Act)

Standard Environmental Record Source: Other Standard Environmental Records

A listing of FIFRA/TSCA Tracking System (FTTS) inspections and enforcements.

Date of Government Version: 04/09/2009
Number of Days to Update: 25
Last EDR Contact :05/20/2015
Source: EPA
Telephone: 202-566-1667

**FUDS**: Formerly Used Defense Sites

Standard Environmental Record Source: Other Standard Environmental Records

Search Distance: 0.333 Mile

The listing includes locations of Formerly Used Defense Sites properties where the US Army Corps of Engineers is actively working or will take necessary cleanup actions.

Date of Government Version: 06/06/2014
Number of Days to Update: 8
Last EDR Contact :06/12/2015
Source: U.S. Army Corps of Engineers
Telephone: 202-528-4285

**HIST FTTS**: FIFRA/TSCA Tracking System Administrative Case Listing

Standard Environmental Record Source: Other Standard Environmental Records

Search Distance: Property

A complete administrative case listing from the FIFRA/TSCA Tracking System (FTTS) for all ten EPA regions. The information was obtained from the National Compliance Database (NCDB). NCDB supports the implementation of FIFRA (Federal Insecticide, Fungicide, and Rodenticide Act) and TSCA (Toxic Substances Control Act). Some EPA regions are now closing out records. Because of that, and the fact that some EPA regions are not providing EPA Headquarters with updated records, it was decided to create a HIST FTTS database. It included records that may not be included in the newer FTTS database updates. This database is no longer updated.

Date of Government Version: 10/19/2006
Number of Days to Update: 40
Last EDR Contact :12/17/2007
Source: Environmental Protection Agency
Telephone: 202-564-2501

**HMIRS**: Hazardous Materials Information Reporting System

Standard Environmental Record Source: Other Standard Environmental Records

Search Distance: Property

Hazardous Materials Incident Report System. HMIRS contains hazardous material spill incidents reported to DOT.

Date of Government Version: 03/30/2015
Number of Days to Update: 72
Last EDR Contact :03/31/2015
Source: U.S. Department of Transportation
Telephone: 202-366-4555

**ICIS**: Integrated Compliance Information System

Standard Environmental Record Source: Other Standard Environmental Records

Search Distance: Property

The Integrated Compliance Information System (ICIS) supports the information needs of the national enforcement and compliance program as well as the unique needs of the National Pollutant Discharge Elimination System (NPDES) program.

Date of Government Version: 01/23/2015
Number of Days to Update: 31
Last EDR Contact :04/09/2015

Source: Environmental Protection Agency
Telephone: 202-564-5088

**INDIAN LUST R1**: Leaking Underground Storage Tanks on Indian Land
Standard Environmental Record Source: State and tribal leaking storage tank lists
Search Distance: 0.333 Mile

A listing of leaking underground storage tank locations on Indian Land.

Date of Government Version: 02/01/2013
Number of Days to Update: 184
Last EDR Contact :04/03/2015

Source: EPA Region 1
Telephone: 617-918-1313

**INDIAN LUST R10**: Leaking Underground Storage Tanks on Indian Land
Standard Environmental Record Source: State and tribal leaking storage tank lists
LUSTs on Indian land in Alaska, Idaho, Oregon and Washington.

Date of Government Version: 02/03/2015
Number of Days to Update: 29
Last EDR Contact :04/27/2015

Source: EPA Region 10
Telephone: 206-553-2857

**INDIAN LUST R4**: Leaking Underground Storage Tanks on Indian Land
Standard Environmental Record Source: State and tribal leaking storage tank lists
LUSTs on Indian land in Florida, Mississippi and North Carolina.

Date of Government Version: 09/30/2014
Number of Days to Update: 10
Last EDR Contact :04/27/2015

Source: EPA Region 4
Telephone: 404-562-8677

**INDIAN LUST R5**: Leaking Underground Storage Tanks on Indian Land
Standard Environmental Record Source: State and tribal leaking storage tank lists
Leaking underground storage tanks located on Indian Land in Michigan, Minnesota and Wisconsin.

Date of Government Version: 01/30/2015
Number of Days to Update: 32
Last EDR Contact :04/27/2015

Source: EPA, Region 5
Telephone: 312-886-7439

**INDIAN LUST R6**: Leaking Underground Storage Tanks on Indian Land
Standard Environmental Record Source: State and tribal leaking storage tank lists
LUSTs on Indian land in New Mexico and Oklahoma.

Date of Government Version: 01/23/2015
Number of Days to Update: 31
Last EDR Contact :01/26/2015

Source: EPA Region 6
Telephone: 214-665-6597

**INDIAN LUST R7**: Leaking Underground Storage Tanks on Indian Land
Standard Environmental Record Source: State and tribal leaking storage tank lists
LUSTs on Indian land in Iowa, Kansas, and Nebraska

Date of Government Version: 09/23/2014

Source: EPA Region 7

Number of Days to Update: 65 Telephone: 913-551-7003
Last EDR Contact :04/27/2015

**INDIAN LUST R8**: Leaking Underground Storage Tanks on Indian Land
Standard Environmental Record Source: State and tribal leaking storage tank lists
LUSTs on Indian land in Colorado, Montana, North Dakota, South Dakota, Utah and Wyoming.

Date of Government Version: 01/28/2015 Source: EPA Region 8
Number of Days to Update: 42 Telephone: 303-312-6271
Last EDR Contact :04/27/2015

**INDIAN LUST R9**: Leaking Underground Storage Tanks on Indian Land
Standard Environmental Record Source: State and tribal leaking storage tank lists
LUSTs on Indian land in Arizona, California, New Mexico and Nevada

Date of Government Version: 01/08/2015 Source: Environmental Protection Agency
Number of Days to Update: 32 Telephone: 415-972-3372
Last EDR Contact :01/08/2015

**INDIAN ODI**: Report on the Status of Open Dumps on Indian Lands
Standard Environmental Record Source: Other Standard Environmental Records
Search Distance: 0.333 Mile

Location of open dumps on Indian land.

Date of Government Version: 12/31/1998 Source: Environmental Protection Agency
Number of Days to Update: 52 Telephone: 703-308-8245
Last EDR Contact :05/01/2015

**INDIAN UST R1**: Underground Storage Tanks on Indian Land
Standard Environmental Record Source: State and tribal registered storage tank lists
Search Distance: Property

The Indian Underground Storage Tank (UST) database provides information about underground storage tanks on Indian land in EPA Region 1 (Connecticut, Maine, Massachusetts, New Hampshire, Rhode Island, Vermont and ten Tribal Nations).

Date of Government Version: 02/01/2013 Source: EPA, Region 1
Number of Days to Update: 271 Telephone: 617-918-1313
Last EDR Contact :04/28/2015

**INDIAN UST R10**: Underground Storage Tanks on Indian Land
Standard Environmental Record Source: State and tribal registered storage tank lists
The Indian Underground Storage Tank (UST) database provides information about underground storage tanks on Indian land in EPA Region 10 (Alaska, Idaho, Oregon, Washington, and Tribal Nations).

Date of Government Version: 02/03/2015 Source: EPA Region 10
Number of Days to Update: 29 Telephone: 206-553-2857
Last EDR Contact :04/27/2015

**INDIAN UST R4**: Underground Storage Tanks on Indian Land
Standard Environmental Record Source: State and tribal registered storage tank lists
The Indian Underground Storage Tank (UST) database provides information about underground storage tanks on Indian land in EPA Region 4 (Alabama, Florida, Georgia, Kentucky, Mississippi, North Carolina, South Carolina, Tennessee and Tribal Nations)

Date of Government Version: 09/30/2014 Source: EPA Region 4

Number of Days to Update: 10 Telephone: 404-562-9424
Last EDR Contact :04/27/2015

**INDIAN UST R5**: Underground Storage Tanks on Indian Land

Standard Environmental Record Source: State and tribal registered storage tank lists

The Indian Underground Storage Tank (UST) database provides information about underground storage tanks on Indian land in EPA Region 5 (Michigan, Minnesota and Wisconsin and Tribal Nations).

Date of Government Version: 01/30/2015 Source: EPA Region 5
Number of Days to Update: 36 Telephone: 312-886-6136
Last EDR Contact :04/27/2015

**INDIAN UST R6**: Underground Storage Tanks on Indian Land

Standard Environmental Record Source: State and tribal registered storage tank lists

The Indian Underground Storage Tank (UST) database provides information about underground storage tanks on Indian land in EPA Region 6 (Louisiana, Arkansas, Oklahoma, New Mexico, Texas and 65 Tribes).

Date of Government Version: 01/23/2015 Source: EPA Region 6
Number of Days to Update: 28 Telephone: 214-665-7591
Last EDR Contact :01/26/2015

**INDIAN UST R7**: Underground Storage Tanks on Indian Land

Standard Environmental Record Source: State and tribal registered storage tank lists

The Indian Underground Storage Tank (UST) database provides information about underground storage tanks on Indian land in EPA Region 7 (Iowa, Kansas, Missouri, Nebraska, and 9 Tribal Nations).

Date of Government Version: 09/23/2014 Source: EPA Region 7
Number of Days to Update: 65 Telephone: 913-551-7003
Last EDR Contact :04/27/2015

**INDIAN UST R8**: Underground Storage Tanks on Indian Land

Standard Environmental Record Source: State and tribal registered storage tank lists

The Indian Underground Storage Tank (UST) database provides information about underground storage tanks on Indian land in EPA Region 8 (Colorado, Montana, North Dakota, South Dakota, Utah, Wyoming and 27 Tribal Nations).

Date of Government Version: 01/29/2015 Source: EPA Region 8
Number of Days to Update: 42 Telephone: 303-312-6137
Last EDR Contact :04/27/2015

**INDIAN UST R9**: Underground Storage Tanks on Indian Land

Standard Environmental Record Source: State and tribal registered storage tank lists

The Indian Underground Storage Tank (UST) database provides information about underground storage tanks on Indian land in EPA Region 9 (Arizona, California, Hawaii, Nevada, the Pacific Islands, and Tribal Nations).

Date of Government Version: 12/14/2014 Source: EPA Region 9
Number of Days to Update: 28 Telephone: 415-972-3368
Last EDR Contact :01/26/2015

**INDIAN VCP R1**: Voluntary Cleanup Priority Listing

Standard Environmental Record Source: State and tribal voluntary cleanup sites

Search Distance: 0.333 Mile

A listing of voluntary cleanup priority sites located on Indian Land located in Region 1.

Date of Government Version: 09/29/2014 Source: EPA, Region 1
Number of Days to Update: 36 Telephone: 617-918-1102

Last EDR Contact :04/02/2015

**INDIAN VCP R7**: Voluntary Cleanup Priority Lisitng

Standard Environmental Record Source: State and tribal voluntary cleanup sites

A listing of voluntary cleanup priority sites located on Indian Land located in Region 7.

Date of Government Version: 03/20/2008
Number of Days to Update: 27
Last EDR Contact :04/20/2009

Source: EPA, Region 7
Telephone: 913-551-7365

**LEAD SMELTER 1**: Lead Smelter Sites

Standard Environmental Record Source: Other Standard Environmental Records

Search Distance: Property

A listing of former lead smelter site locations.

Date of Government Version: 11/25/2014
Number of Days to Update: 64
Last EDR Contact :04/10/2015

Source: Environmental Protection Agency
Telephone: 703-603-8787

**LEAD SMELTER 2**: Lead Smelter Sites

Standard Environmental Record Source: Other Standard Environmental Records

A list of several hundred sites in the U.S. where secondary lead smelting was done from 1931and 1964. These sites may pose a threat to public health through ingestion or inhalation of contaminated soil or dust

Date of Government Version: 04/05/2001
Number of Days to Update: 36
Last EDR Contact :12/02/2009

Source: American Journal of Public Health
Telephone: 703-305-6451

**LIENS 2**: CERCLA Lien Information

Standard Environmental Record Source: Federal CERCLIS

Search Distance: Property

A Federal CERCLA ('Superfund') lien can exist by operation of law at any site or property at which EPA has spent Superfund monies. These monies are spent to investigate and address releases and threatened releases of contamination. CERCLIS provides information as to the identity of these sites and properties.

Date of Government Version: 02/18/2014
Number of Days to Update: 37
Last EDR Contact :04/27/2015

Source: Environmental Protection Agency
Telephone: 202-564-6023

**LUCIS**: Land Use Control Information System

Standard Environmental Record Source: Federal institutional controls / engineering controls registries

Search Distance: 0.333 Mile

LUCIS contains records of land use control information pertaining to the former Navy Base Realignment and Closure properties.

Date of Government Version: 05/28/2015
Number of Days to Update: 13
Last EDR Contact :05/18/2015

Source: Department of the Navy
Telephone: 843-820-7326

**MLTS**: Material Licensing Tracking System

Standard Environmental Record Source: Other Standard Environmental Records

Search Distance: Property

MLTS is maintained by the Nuclear Regulatory Commission and contains a list of approximately 8,100 sites which possess or use radioactive materials and which are subject to NRC licensing requirements. To maintain currency, EDR contacts the Agency on a quarterly basis.

Date of Government Version: 03/31/2015
Source: Nuclear Regulatory Commission
Number of Days to Update: 63
Telephone: 301-415-7169
Last EDR Contact :06/04/2015

**NPL**: National Priority List

Standard Environmental Record Source: Federal NPL

Search Distance: 0.333 Mile

National Priorities List (Superfund). The NPL is a subset of CERCLIS and identifies over 1,200 sites for priority cleanup under the Superfund Program. NPL sites may encompass relatively large areas. As such, EDR provides polygon coverage for over 1,000 NPL site boundaries produced by EPA's Environmental Photographic Interpretation Center (EPIC) and regional EPA offices.

Date of Government Version: 12/16/2014
Source: EPA
Number of Days to Update: 32
Telephone: Not Reported
Last EDR Contact :04/08/2015

**NPL Site Boundaries**

Sources:

EPA"s Environmental Photographic Interpretation Center (EPIC)
Telephone: 202-566-0690

EPA Region 1
Telephone: 617-918-1102

EPA Region 2
Telephone: 212-637-4293

EPA Region 3
Telephone: 215-814-5418

EPA Region 4
Telephone: 404-562-8681

EPA Region 5
Telephone: 312-353-1063

EPA Region 6
Telephone: 214-655-6659

EPA Region 7
Telephone: 913-551-7247

EPA Region 8
Telephone: 303-312-6118

EPA Region 9
Telephone: 415-947-4579

EPA Region 10
Telephone: 206-553-4479

**NPL LIENS**: Federal Superfund Liens

Standard Environmental Record Source: Federal NPL

Search Distance: Property

Federal Superfund Liens. Under the authority granted the USEPA by CERCLA of 1980, the USEPA has the authority to file liens against real property in order to recover remedial action expenditures or when the property owner received notification of potential liability. USEPA compiles a listing of filed notices of Superfund Liens.

Date of Government Version: 10/15/1991
Source: EPA
Number of Days to Update: 56
Telephone: 202-564-4267

Last EDR Contact :08/15/2011

**ODI**: Open Dump Inventory

Standard Environmental Record Source: Other Standard Environmental Records

Search Distance: 0.333 Mile

An open dump is defined as a disposal facility that does not comply with one or more of the Part 257 or Part 258 Subtitle D Criteria.

Date of Government Version: 06/30/1985 Source: Environmental Protection Agency

Number of Days to Update: 39 Telephone: 800-424-9346

Last EDR Contact :06/09/2004

**PADS**: PCB Activity Database System

Standard Environmental Record Source: Other Standard Environmental Records

Search Distance: Property

PCB Activity Database. PADS Identifies generators, transporters, commercial storers and/or brokers and disposers of PCB's who are required to notify the EPA of such activities.

Date of Government Version: 07/01/2014 Source: EPA

Number of Days to Update: 33 Telephone: 202-566-0500

Last EDR Contact :04/17/2015

**PCB TRANSFORMER**: PCB Transformer Registration Database

Standard Environmental Record Source: Other Standard Environmental Records

Search Distance: Property

The database of PCB transformer registrations that includes all PCB registration submittals.

Date of Government Version: 02/01/2011 Source: Environmental Protection Agency

Number of Days to Update: 83 Telephone: 202-566-0517

Last EDR Contact :05/01/2015

**Proposed NPL**: Proposed National Priority List Sites

Standard Environmental Record Source: Federal NPL

Search Distance: 0.333 Mile

A site that has been proposed for listing on the NationalPriorities List through the issuance of a proposed rule in the Federal Register.EPA then accepts public comments on the site, responds to the comments,and places on the NPL those sites that continue to meet therequirements for listing.

Date of Government Version: 12/16/2014 Source: EPA

Number of Days to Update: 32 Telephone: Not Reported

Last EDR Contact :04/08/2015

**RAATS**: RCRA Administrative Action Tracking System

Standard Environmental Record Source: Other Standard Environmental Records

Search Distance: Property

RCRA Administration Action Tracking System. RAATS contains records based on enforcement actions issued under RCRA pertaining to major violators and includes administrative and civil actions brought by the EPA. For administration actions after September 30, 1995, data entry in the RAATS database was discontinued. EPA will retain a copy of the database for historical records. It was necessary to terminate RAATS because a decrease in agency resources made it impossible to continue to update the information contained in the database.

Date of Government Version: 04/17/1995 Source: EPA

Number of Days to Update: 35 Telephone: 202-564-4104

Last EDR Contact :06/02/2008

**RADINFO**: Radiation Information Database

Standard Environmental Record Source: Other Standard Environmental Records

Search Distance: Property

The Radiation Information Database (RADINFO) contains information about facilities that are regulated by U.S. Environmental Protection Agency (EPA) regulations for radiation and radioactivity.

Date of Government Version: 04/07/2015 Source: Environmental Protection Agency

Number of Days to Update: 63 Telephone: 202-343-9775

Last EDR Contact :04/09/2015

**RCRA NonGen / NLR**: RCRA - Non Generators / No Longer Regulated

Standard Environmental Record Source: Other Standard Environmental Records

Search Distance: Property

RCRAInfo is EPA's comprehensive information system, providing access to data supporting the Resource Conservation and Recovery Act (RCRA) of 1976 and the Hazardous and Solid Waste Amendments (HSWA) of 1984. The database includes selective information on sites which generate, transport, store, treat and/or dispose of hazardous waste as defined by the Resource Conservation and Recovery Act (RCRA). Non-Generators do not presently generate hazardous waste.

Date of Government Version: 03/10/2015 Source: Environmental Protection Agency

Number of Days to Update: 72 Telephone: 703-308-8895

Last EDR Contact :03/31/2015

**RCRA-CESQG**: RCRA - Conditionally Exempt Small Quantity Generators

Standard Environmental Record Source: Federal RCRA generators list

Search Distance: Property

RCRAInfo is EPA's comprehensive information system, providing access to data supporting the Resource Conservation and Recovery Act (RCRA) of 1976 and the Hazardous and Solid Waste Amendments (HSWA) of 1984. The database includes selective information on sites which generate, transport, store, treat and/or dispose of hazardous waste as defined by the Resource Conservation and Recovery Act (RCRA). Conditionally exempt small quantity generators (CESQGs) generate less than 100 kg of hazardous waste, or less than 1 kg of acutely hazardous waste per month.

Date of Government Version: 03/10/2015 Source: Environmental Protection Agency

Number of Days to Update: 72 Telephone: 703-308-8895

Last EDR Contact :03/31/2015

**RCRA-LQG**: RCRA - Large Quantity Generators

Standard Environmental Record Source: Federal RCRA generators list

Search Distance: Property

RCRAInfo is EPA's comprehensive information system, providing access to data supporting the Resource Conservation and Recovery Act (RCRA) of 1976 and the Hazardous and Solid Waste Amendments (HSWA) of 1984. The database includes selective information on sites which generate, transport, store, treat and/or dispose of hazardous waste as defined by the Resource Conservation and Recovery Act (RCRA). Large quantity generators (LQGs) generate over 1,000 kilograms (kg) of hazardous waste, or over 1 kg of acutely hazardous waste per month.

Date of Government Version: 03/10/2015 Source: Environmental Protection Agency

Number of Days to Update: 72 Telephone: 703-308-8895

Last EDR Contact :03/31/2015

**RCRA-SQG**: RCRA - Small Quantity Generators

Standard Environmental Record Source: Federal RCRA generators list

Search Distance: Property

# RECORD SOURCES AND CURRENCY

RCRAInfo is EPA's comprehensive information system, providing access to data supporting the Resource Conservation and Recovery Act (RCRA) of 1976 and the Hazardous and Solid Waste Amendments (HSWA) of 1984. The database includes selective information on sites which generate, transport, store, treat and/or dispose of hazardous waste as defined by the Resource Conservation and Recovery Act (RCRA). Small quantity generators (SQGs) generate between 100 kg and 1,000 kg of hazardous waste per month.

Date of Government Version: 03/10/2015
Number of Days to Update: 72
Last EDR Contact :03/31/2015

Source: Environmental Protection Agency
Telephone: 703-308-8895

**RCRA-TSDF**: RCRA - Treatment, Storage and Disposal

Standard Environmental Record Source: Federal RCRA TSD facilities list

Search Distance: 0.333 Mile

RCRAInfo is EPA's comprehensive information system, providing access to data supporting the Resource Conservation and Recovery Act (RCRA) of 1976 and the Hazardous and Solid Waste Amendments (HSWA) of 1984. The database includes selective information on sites which generate, transport, store, treat and/or dispose of hazardous waste as defined by the Resource Conservation and Recovery Act (RCRA). Transporters are individuals or entities that move hazardous waste from the generator offsite to a facility that can recycle, treat, store, or dispose of the waste. TSDFs treat, store, or dispose of the waste.

Date of Government Version: 03/10/2015
Number of Days to Update: 72
Last EDR Contact :03/31/2015

Source: Environmental Protection Agency
Telephone: 703-308-8895

**ROD**: Records Of Decision

Standard Environmental Record Source: Federal NPL

Search Distance: 0.333 Mile

Record of Decision. ROD documents mandate a permanent remedy at an NPL (Superfund) site containing technical and health information to aid in the cleanup.

Date of Government Version: 11/25/2013
Number of Days to Update: 74
Last EDR Contact :06/12/2015

Source: EPA
Telephone: 703-416-0223

**SCRD DRYCLEANERS**: State Coalition for Remediation of Drycleaners Listing

Standard Environmental Record Source: Other Standard Environmental Records

Search Distance: 0.333 Mile

The State Coalition for Remediation of Drycleaners was established in 1998, with support from the U.S. EPA Office of Superfund Remediation and Technology Innovation. It is comprised of representatives of states with established drycleaner remediation programs. Currently the member states are Alabama, Connecticut, Florida, Illinois, Kansas, Minnesota, Missouri, North Carolina, Oregon, South Carolina, Tennessee, Texas, and Wisconsin.

Date of Government Version: 03/07/2011
Number of Days to Update: 54
Last EDR Contact :05/21/2015

Source: Environmental Protection Agency
Telephone: 615-532-8599

**SSTS**: Section 7 Tracking Systems

Standard Environmental Record Source: Other Standard Environmental Records

Search Distance: Property

Section 7 of the Federal Insecticide, Fungicide and Rodenticide Act, as amended (92 Stat. 829) requires all registered pesticide-producing establishments to submit a report to the Environmental Protection Agency by March 1st each year. Each establishment must report the types and amounts of pesticides, active ingredients and devices being produced, and those having been produced and sold or distributed in the past year.

Date of Government Version: 12/31/2009
Number of Days to Update: 77

Source: EPA
Telephone: 202-564-4203

Last EDR Contact :04/10/2015

**TRIS**: Toxic Chemical Release Inventory System

Standard Environmental Record Source: Other Standard Environmental Records

Search Distance: Property

Toxic Release Inventory System. TRIS identifies facilities which release toxic chemicals to the air, water and land in reportable quantities under SARA Title III Section 313.

Date of Government Version: 12/31/2013 Source: EPA

Number of Days to Update: 110 Telephone: 202-566-0250

Last EDR Contact :01/29/2015

**TSCA**: Toxic Substances Control Act

Standard Environmental Record Source: Other Standard Environmental Records

Search Distance: Property

Toxic Substances Control Act. TSCA identifies manufacturers and importers of chemical substances included on the TSCA Chemical Substance Inventory list. It includes data on the production volume of these substances by plant site.

Date of Government Version: 12/31/2012 Source: EPA

Number of Days to Update: 14 Telephone: 202-260-5521

Last EDR Contact :03/27/2015

**UMTRA**: Uranium Mill Tailings Sites

Standard Environmental Record Source: Other Standard Environmental Records

Search Distance: 0.333 Mile

Uranium ore was mined by private companies for federal government use in national defense programs. When the mills shut down, large piles of the sand-like material (mill tailings) remain after uranium has been extracted from the ore. Levels of human exposure to radioactive materials from the piles are low; however, in some cases tailings were used as construction materials before the potential health hazards of the tailings were recognized.

Date of Government Version: 09/14/2010 Source: Department of Energy

Number of Days to Update: 146 Telephone: 505-845-0011

Last EDR Contact :05/26/2015

**US AIRS (AFS)**: Aerometric Information Retrieval System Facility Subsystem (AFS)

Standard Environmental Record Source: Other Standard Environmental Records

Search Distance: Property

The database is a sub-system of Aerometric Information Retrieval System (AIRS). AFS contains compliance data on air pollution point sources regulated by the U.S. EPA and/or state and local air regulatory agencies. This information comes from source reports by various stationary sources of air pollution, such as electric power plants, steel mills, factories, and universities, and provides information about the air pollutants they produce. Action, air program, air program pollutant, and general level plant data. It is used to track emissions and compliance data from industrial plants.

Date of Government Version: 10/16/2014 Source: EPA

Number of Days to Update: 17 Telephone: 202-564-2496

Last EDR Contact :03/30/2015

**US AIRS MINOR**: Air Facility System Data

Standard Environmental Record Source: Other Standard Environmental Records

A listing of minor source facilities.

Date of Government Version: 10/16/2014 Source: EPA

Number of Days to Update: 17 Telephone: 202-564-2496

Last EDR Contact :03/30/2015

**US BROWNFIELDS**: A Listing of Brownfields Sites

Standard Environmental Record Source: Other Standard Environmental Records

Search Distance: 0.333 Mile

Brownfields are real property, the expansion, redevelopment, or reuse of which may be complicated by the presence or potential presence of a hazardous substance, pollutant, or contaminant. Cleaning up and reinvesting in these properties takes development pressures off of undeveloped, open land, and both improves and protects the environment. Assessment, Cleanup and Redevelopment Exchange System (ACRES) stores information reported by EPA Brownfields grant recipients on brownfields properties assessed or cleaned up with grant funding as well as information on Targeted Brownfields Assessments performed by EPA Regions. A listing of ACRES Brownfield sites is obtained from Cleanups in My Community. Cleanups in My Community provides information on Brownfields properties for which information is reported back to EPA, as well as areas served by Brownfields grant programs.

Date of Government Version: 03/23/2015
Source: Environmental Protection Agency
Number of Days to Update: 70
Telephone: 202-566-2777
Last EDR Contact :03/24/2015

**US CDL**: Clandestine Drug Labs

Standard Environmental Record Source: Other Standard Environmental Records

Search Distance: Property

A listing of clandestine drug lab locations. The U.S. Department of Justice ("the Department") provides this web site as a public service. It contains addresses of some locations where law enforcement agencies reported they found chemicals or other items that indicated the presence of either clandestine drug laboratories or dumpsites. In most cases, the source of the entries is not the Department, and the Department has not verified the entry and does not guarantee its accuracy. Members of the public must verify the accuracy of all entries by, for example, contacting local law enforcement and local health departments.

Date of Government Version: 02/25/2015
Source: Drug Enforcement Administration
Number of Days to Update: 15
Telephone: 202-307-1000
Last EDR Contact :05/29/2015

**US ENG CONTROLS**: Engineering Controls Sites List

Standard Environmental Record Source: Federal institutional controls / engineering controls registries

Search Distance: Property

A listing of sites with engineering controls in place. Engineering controls include various forms of caps, building foundations, liners, and treatment methods to create pathway elimination for regulated substances to enter environmental media or effect human health.

Date of Government Version: 03/16/2015
Source: Environmental Protection Agency
Number of Days to Update: 77
Telephone: 703-603-0695
Last EDR Contact :06/01/2015

**US FIN ASSUR**: Financial Assurance Information

Standard Environmental Record Source: Other Standard Environmental Records

Search Distance: Property

All owners and operators of facilities that treat, store, or dispose of hazardous waste are required to provide proof that they will have sufficient funds to pay for the clean up, closure, and post-closure care of their facilities.

Date of Government Version: 03/09/2015
Source: Environmental Protection Agency
Number of Days to Update: 15
Telephone: 202-566-1917
Last EDR Contact :05/14/2015

**US HIST CDL**: National Clandestine Laboratory Register

Standard Environmental Record Source: Other Standard Environmental Records

Search Distance: Property

A listing of clandestine drug lab locations. The U.S. Department of Justice ("the Department") provides this web site as a public service. It contains addresses of some locations where law enforcement agencies reported they found chemicals or other items that indicated the presence of either clandestine drug laboratories or dumpsites. In most cases, the source of the entries is not the Department, and the Department has not verified the entry and does not guarantee its accuracy. Members of the public must verify the accuracy of all entries by, for example, contacting local law enforcement and local health departments.

Date of Government Version: 02/25/2015
Source: Drug Enforcement Administration
Number of Days to Update: 15
Telephone: 202-307-1000
Last EDR Contact :05/29/2015

**US INST CONTROL**: Sites with Institutional Controls

Standard Environmental Record Source: Federal institutional controls / engineering controls registries

Search Distance: Property

A listing of sites with institutional controls in place. Institutional controls include administrative measures, such as groundwater use restrictions, construction restrictions, property use restrictions, and post remediation care requirements intended to prevent exposure to contaminants remaining on site. Deed restrictions are generally required as part of the institutional controls.

Date of Government Version: 03/16/2015
Source: Environmental Protection Agency
Number of Days to Update: 77
Telephone: 703-603-0695
Last EDR Contact :06/01/2015

**US MINES**: Mines Master Index File

Standard Environmental Record Source: Other Standard Environmental Records

Search Distance: Property

Contains all mine identification numbers issued for mines active or opened since 1971. The data also includes violation information.

Date of Government Version: 12/30/2014
Source: Department of Labor, Mine Safety and Health Administration
Number of Days to Update: 29
Telephone: 303-231-5959
Last EDR Contact :06/03/2015

**AOCONCERN**: San Gabriel Valley Areas of Concern

Standard Environmental Record Source: State and tribal - equivalent CERCLIS

Search Distance: 0.333 Mile

San Gabriel Valley areas where VOC contamination is at or above the MCL as designated by region 9 EPA office.

Date of Government Version: 03/30/2009
Source: EPA Region 9
Number of Days to Update: 206
Telephone: 415-972-3178
Last EDR Contact :06/17/2015

**DOD**: Department of Defense Sites

Standard Environmental Record Source: Other Standard Environmental Records

Search Distance: 0.333 Mile

This data set consists of federally owned or administered lands, administered by the Department of Defense, that have any area equal to or greater than 640 acres of the United States, Puerto Rico, and the U.S. Virgin Islands.

Date of Government Version: 12/31/2005
Source: USGS
Number of Days to Update: 62
Telephone: 888-275-8747
Last EDR Contact :04/14/2015

**INDIAN RESERV**: Indian Reservations

Standard Environmental Record Source: Other Standard Environmental Records

Search Distance: Property

# RECORD SOURCES AND CURRENCY

This map layer portrays Indian administered lands of the United States that have any area equal to or greater than 640 acres.

Date of Government Version: 12/31/2005
Number of Days to Update: 34
Last EDR Contact :04/14/2015

Source: USGS
Telephone: 202-208-3710

**PWS**: Public Water System Data

Standard Environmental Record Source: Other Standard Environmental Records
Search Distance: Property

This Safe Drinking Water Information System (SDWIS) file contains public water systems name and address, population served and the primary source of water

Date of Government Version: 12/17/2013
Number of Days to Update: 279
Last EDR Contact :06/01/2015

Source: EPA
Telephone: Not Reported

# RECORD SOURCES AND CURRENCY

**HISTORICAL USE RECORDS**

**RGA LF**: Recovered Government Archive Solid Waste Facilities List

Standard Environmental Record Source: Exclusive Recovered Govt. Archives

Search Distance: Property

The EDR Recovered Government Archive Landfill database provides a list of landfills derived from historical databases and includes many records that no longer appear in current government lists. Compiled from Records formerly available from the Department of Resources Recycling and Recovery in California.

Date of Government Version: Not Reported
Source: Department of Resources Recycling and Recovery
Number of Days to Update: 196
Telephone: Not Reported
Last EDR Contact :06/01/2012

**RGA LUST**: Recovered Government Archive Leaking Underground Storage Tank

Standard Environmental Record Source: Exclusive Recovered Govt. Archives

Search Distance: Property

The EDR Recovered Government Archive Leaking Underground Storage Tank database provides a list of LUST incidents derived from historical databases and includes many records that no longer appear in current government lists. Compiled from Records formerly available from the State Water Resources Control Board in California.

Date of Government Version: Not Reported
Source: State Water Resources Control Board
Number of Days to Update: 182
Telephone: Not Reported
Last EDR Contact :06/01/2012

**EDR MGP**: EDR Proprietary Manufactured Gas Plants

Standard Environmental Record Source: Former manufactured Gas Plants

Search Distance: 0.333 Mile

The EDR Proprietary Manufactured Gas Plant Database includes records of coal gas plants (manufactured gas plants) compiled by EDR's researchers. Manufactured gas sites were used in the United States from the 1800's to 1950's to produce a gas that could be distributed and used as fuel. These plants used whale oil, rosin, coal, or a mixture of coal, oil, and water that also produced a significant amount of waste. Many of the byproducts of the gas production, such as coal tar (oily waste containing volatile and non-volatile chemicals), sludges, oils and other compounds are potentially hazardous to human health and the environment. The byproduct from this process was frequently disposed of directly at the plant site and can remain or spread slowly, serving as a continuous source of soil and groundwater contamination.

Date of Government Version: 08/28/2009
Source: EDR, Inc.
Number of Days to Update: 55
Telephone: Not Reported
Last EDR Contact :11/30/2012

**EDR US Hist Auto Stat**: EDR Exclusive Historic Gas Stations

Standard Environmental Record Source: Historical Gas Stations

Search Distance: 0.25 Mile

EDR has searched selected national collections of business directories and has collected listings of potential gas station/filling station/service station sites that were available to EDR researchers. EDR's review was limited to those categories of sources that might, in EDR's opinion, include gas station/filling station/service station establishments. The categories reviewed included, but were not limited to gas, gas station, gasoline station, filling station, auto, automobile repair, auto service station, service station, etc. This database falls within a category of information EDR classifies as "High Risk Historical Records", or HRHR. EDR's HRHR effort presents unique and sometimes proprietary data about past sites and operations that typically create environmental concerns, but may not show up in current government records searches.

Date of Government Version: 02/20/2007
Source: EDR, Inc.
Number of Days to Update: 42
Telephone: Not Reported
Last EDR Contact :02/21/2007

**EDR US Hist Cleaners**: EDR Exclusive Historic Dry Cleaners

Standard Environmental Record Source: Historical Dry Cleaners

# RECORD SOURCES AND CURRENCY

Search Distance: 0.25 Mile

EDR has searched selected national collections of business directories and has collected listings of potential dry cleaner sites that were available to EDR researchers. EDR's review was limited to those categories of sources that might, in EDR's opinion, include dry cleaning establishments. The categories reviewed included, but were not limited to dry cleaners, cleaners, laundry, laundromat, cleaning/laundry, wash & dry etc. This database falls within a category of information EDR classifies as "High Risk Historical Records", or HRHR. EDR's HRHR effort presents unique and sometimes proprietary data about past sites and operations that typically create environmental concerns, but may not show up in current government records searches.

Date of Government Version: 02/20/2007
Number of Days to Update: 42
Last EDR Contact :02/21/2007

Source: EDR, Inc.
Telephone: Not Reported

# RECORD SOURCES AND CURRENCY

## TOPOGRAPHIC INFORMATION

**USGS 7.5' Digital Elevation Model (DEM)**

Source: United States Geologic Survey

EDR acquired the USGS 7.5' Digital Elevation Model in 2002 and updated it in 2006. The 7.5' minute DEM corresponds to the USGS 1:24,000- and 1:25,000-scale topographic quadrangle maps. The DEM provides elevation data with consistent elevation units and projection.

## HYDROLOGIC INFORMATION

**Flood Zone Data:** This data, available in select counties across the country, was obtained by EDR in 1999 from the Federal Emergency Management Agency (FEMA). Data depicts 100-year and 500-year flood zones as defined by FEMA.

**NWI:** National Wetlands Inventory. This data, available in select counties across the country, was obtained by EDR in 2002 and 2005 from the U.S. Fish and Wildlife Service.

## HYDROGEOLOGIC INFORMATION

**AQUIFLOW® Information System**

Source: EDR proprietary database of groundwater flow information

EDR has developed the AQUIFLOW® Information System (AIS) to provide data on the general direction of groundwater flow at specific points. EDR has reviewed reports submitted to regulatory authorities at select sites and has extracted the date of the report, hydrogeologically determined groundwater flow direction and depth to water table information.

## GEOLOGIC INFORMATION

**STATSGO:** State Soil Geographic Database

Source: Department of Agriculture, Natural Resources Conservation Services. The U.S. Department of Agriculture's (USDA) Natural Resources Conservation Service (NRCS) leads the national Conservation Soil Survey (NCSS) and is responsible for collecting, storing, maintaining and distributing soil survey information for privately owned lands in the United States. A soil map in a soil survey is a representation of soil patterns in a landscape. Soil maps for STATSGO are compiled by generalizing more detailed (SSURGO) soil survey maps.

**SSURGO:** Soil Survey Geographic Database

Source: Department of Agriculture, Natural Resources Conservation Services (NRCS)

Telephone: 800-672-5559

SSURGO is the most detailed level of mapping done by the Natural Resources Conservation Services, mapping scales generally range from 1:12,000 to 1:63,360. Field mapping methods using national standards are used to construct the soil maps in the Soil Survey Geographic (SSURGO) database. SSURGO digitizing duplicates the original soil survey maps. This level of mapping is designed for use by landowners, townships and county natural resource planning and management.

## STREET AND ADDRESS INFORMATION

© 2006 Tele Atlas North America, Inc. All rights reserved. This material is proprietary and the subject of copyright protection and other intellectual property rights owned by or licensed to Tele Atlas North America, Inc. The use of this material is subject to the terms of a license agreement. You will be held liable for any unauthorized copying or disclosure of this material.

# Appendix E

## Transaction Screen Survey

# TRANSACTION SCREEN QUESTIONNAIRE

| Question | Owner/Property | | | Occupants | | | Observed During Visit | | |
|---|---|---|---|---|---|---|---|---|---|
| 1. Is the property or an adjoining property used for an industrial use? | Y | **N** | Unk | Y | N | Unk | Y | **N** | Unk |
| 2.To the best of your knowledge, has the property or an adjoining property been used for an industrial use in the past? | Y | N | **Unk** | Y | N | Unk | Y | **N** | Unk |
| 3. Is the property or an adjoining property used as a gasoline station, motor repair facility, commercial printing facility, dry cleaners, photo developing laboratory, junkyard or landfill, or as a waste treatment, storage, disposal, processing, or recycling facility? | Y | **N** | Unk | Y | N | Unk | Y | **N** | Unk |
| 4. To the best of your knowledge, has the property or an adjoining property been used as a gasoline station, motor repair facility, commercial printing facility, dry cleaners, photo developing laboratory, junkyard or landfill, or as a waste treatment, storage, disposal, processing, or recycling facility? | Y | N | **Unk** | Y | N | Unk | Y | **N** | Unk |
| 5. Are there currently, or to the best of your knowledge, have there been previously, any damaged or discarded automotive or industrial batteries, or pesticides, paints, or other chemicals in individual containers of greater than 5 gal in volume or 50 gal in the aggregate, stored on or used at the facility? | Y | N | **Unk** | Y | N | Unk | Y | N | **Unk** |

| | | | | | | | | | |
|---|---|---|---|---|---|---|---|---|---|
| 6. Are there currently, or to the best of your knowledge have there been previously, any industrial drums (typically 55 gal) or sacks of chemicals located on the property or at the facility? | Y | N | **Unk** | Y | N | Unk | Y | **N** | Unk |
| 7. Has fill dirt been brought onto the property that originated from a contaminated site or that is of an unknown origin? | Y | N | **Unk** | Y | N | Unk | **Y** | N | Unk |
| 8. Are there currently, or to the best of your knowledge have there been previously, any pits, ponds, or lagoons located on the property in connection with waste treatment or waste disposal? | Y | N | **Unk** | Y | N | Unk | Y | **N** | Unk |
| 9. Is there currently, or to the best of your knowledge has there been previously, any stained soil on the property? | Y | N | **Unk** | Y | N | Unk | Y | **N** | Unk |
| 10. Are there currently, or to the best of your knowledge have there been previously, any registered or unregistered storage tanks (above or underground) located on the property? | Y | N | **Unk** | Y | N | Unk | **Y** | N | Unk |
| 11. Are there currently, or to the best of your knowledge have there been previously, any vent pipes, fill pipes, or access ways indicating a fill pipe protruding from the ground on the property or adjacent to any structure located on the property? | Y | N | **Unk** | Y | N | Unk | Y | **N** | Unk |

| | | | | | | | | | |
|---|---|---|---|---|---|---|---|---|---|
| 12. Are there currently, or to the best of your knowledge have there been previously, any flooring, drains, or walls located within the facility that are stained by substances other than water or are emitting foul odors? | Y | N | **Unk** | Y | N | Unk | Y | **N** | Unk |
| 13. If the property is served by a private well or non-public water system, have contaminants been identified in the well or system that exceed guidelines applicable to the water system or has the well been designated as contaminated by any government environmental/ health agency? | Y | N | **Unk** | Y | N | Unk | Y | **N** | Unk |
| 14. Does the owner or occupant of the property have any knowledge of environmental liens or governmental notification relating to past or recurrent violations of environmental laws with respect to the property or any facility located on the property? | Y | N | **Unk** | Y | N | Unk | Y | **N** | Unk |
| 15. Has the owner or occupant of the property been informed of the past or current existence of hazardous substances or petroleum products or environmental laws with respect to the property or any facility located on the property? | Y | N | **Unk** | Y | N | Unk | Y | **N** | Unk |
| 16. Does the owner or occupant of the property have any knowledge of environmental site assessment of the property or facility that indicated the presence of hazardous substances or petroleum products on, or contamination of, the property or recommended further assessment of the property? | Y | N | **Unk** | Y | N | Unk | Y | **N** | Unk |

| | | | | | | | | | |
|---|---|---|---|---|---|---|---|---|---|
| 17. Does the owner or occupant of the property know of any past, threatened, or pending lawsuits or administrative proceedings confirming a release or threatened release of any hazardous substance or petroleum products involving the property by any owner or occupant of the property? | Y | N | **Unk** | Y | N | Unk | Y | **N** | Unk |
| 18. Does the property discharge waste water on or adjacent to the property other than storm water into a sanitary sewer system? | Y | N | **Unk** | Y | N | Unk | Y | **N** | Unk |
| 19. To the best of your knowledge, have any hazardous substances or petroleum products, unidentified waste materials, tires, automotive or industrial batteries or any other waste materials been dumped above grade, buried and/or burned on the property? | Y | N | **Unk** | Y | N | Unk | Y | **N** | Unk |
| 20. Is there a transformer, capacitor, or any hydraulic equipment for which there are any records indicating the presence of PCBs? | Y | N | **Unk** | Y | N | Unk | Y | **N** | Unk |

## Government Records/Historical Sources Inquiry

21. Do any of the following Federal government record systems list the property or any property within the circumference of the area noted below:

| | | |
|---|---|---|
| National Priorities List- within 1.0 mile? | Yes | **No** |
| CERCLIS List- within 0.5 mile? | Yes | **No** |
| RCRA TSD Facilities- within 1.0 mile? | Yes | **No** |

22. Do any of the following state record systems list the property or any property within the circumference noted below: **See EDR Report in Appendix D**

| | | |
|---|---|---|
| List maintained by state environmental agency of hazardous waste sites identified for investigation or remediation that is to the state agency equivalent to NPL- within approximately 1.0 mile? | Yes | **No** |
| List maintained by state environmental agency of sites identified for investigation or remediation that is the state equivalent to CERCLIS-within 0.5 mile? | Yes | **No** |
| Leaking Underground Storage Tank (LUST) List- within 0.5 mile? | **Yes** | No |
| Solid Waste/Landfill Facilities-within 0.5 mile? | Yes | **No** |

23. Based upon a review of fire insurance maps or consultation with the local fire department serving the property, all as specified in the guide, are there any buildings or other improvements on the property or on adjoining property identified as having been used for an industrial use or uses likely to lead to contamination of the property. Yes **No**

**REMARKS**

#5: As various garages and auto parts stores have been listed at addresses on-site in the past, it is unknown whether or not damaged automotive batteries or paints were at one time stored on or used at a portion of the subject site. Given the current configuration of the site however, it is unlikely the storage or use of such materials onsite would have resulted in significant site contamination.

#7: As reported in our reports of geotechnical investigation (CWE, 2003 & 2015), we encountered fill dirt on-site ranging from four to thirteen feet in thickness. Although no documentation of grading or fill is available at this time, it is unlikely that the fill present onsite originated from a contaminated soil. It is therefore not considered to pose significant environmental risk to the site.

#10: A water storage tank exists on the rooftop and several above ground tanks have been observed inside the building. The former is currently empty and was likely used for fire suppression purposes and the

latter are associated with steam distribution throughout the building. These tanks are not considered to be of concern as they are not the type that contain hazardous waste.

This questionnaire was completed by:

Name David Russell

Title Principal Geologist

Firm Christian Wheeler Engineering

Address 3980 Home Avenue

San Diego, CA 92105

Phone Number (619) 550-1700

Date June 30, 2015

Name of User 1122 4th Avenue, LLC

User's Address 301 N. Canono Drive, Suite 205

Beverly Hills, California 90210

Preparer's Relationship to User Consultant

Preparer represents that to the best of preparer's knowledge the above statements and facts are true and correct and to the best of preparer's knowledge no material facts have been suppressed or misstated.

Signature:  Date: June 30, 2015

David R. Russell

Name (typed or printed)

# Appendix F

## References

## REFERENCES

BBL, 2007, Environmental Record Search for the Site, City Block Bounded by 3rd&4th & B&C, San Diego, CA dated June 8, 2007.

BBL, 2007, Historical Tenant Report the Site, City Block Bounded by 3rd&4th & B&C, San Diego, CA dated June 14, 2007.

California Department of Conservation, 1987, Division of Mines and Geology Special Publication 95, Minerals for Industry: Summary of Geological Survey of 1955-1961, Southern California Volume III.

California Department of Conservation, 1989, Regional Wildcat Map.

California Department of Mines and Geology, 1963 Mines and Mineral Resources of San Diego County California, County Report 3.

Christian Wheeler Engineering, 2007, Preliminary Environmental Site Assessment (Phase I-ESA), Proposed California Theater Project, 4th Avenue and C Street, San Diego, California, Project No. 2070385.01, dated June 21, 2007.

Christian Wheeler Engineering, 2003, Report of Preliminary Environmental Site Assessment, Proposed Mixed Use Site, 4th Avenue and C Street, San Diego California, Project No. 203.338.1, dated May 21, 2003.

Christian Wheeler Engineering, 2003, Report of Preliminary Geotechnical Investigation, Proposed High-Rise Residential Development, 4th Avenue and C Street, San Diego California, Project No. 203.338.2, dated May 30, 2003.

City of San Diego, 2008, Seismic Safety Study, Sheet 17.

Environmental Data Resources Inc., 2015, The EDR Radius Map Report, 1122 4th Avenue Development, 1122 4th Avenue, San Diego, California 92101, dated June 26, 2015 (contains list of sources used).

Environmental Data Resources Inc., 2015, The EDR Aerial Photo Decade Package, The EDR Radius Map Report, 1122 4th Avenue Development, 1122 4th Avenue, San Diego, California 92101, dated June 26, 2015, dated June 26, 2015.

Environmental Data Resources Inc., 2015, EDR Historical Topographic Map Report, The EDR Radius Map Report, 1122 4th Avenue Development, 1122 4th Avenue, San Diego, California 92101, dated June 26, 2015, dated June 26, 2015.

Environmental Data Resources Inc., 2015, Certified Sanborn Map Report, 1122 4th Avenue Development, 1122 4th Avenue, San Diego, California 92101, dated June 26, 2015.

Environmental Data Resources Inc., 2015, EDR Vapor Encroachment Screen, 1122 4th Avenue Development, 1122 4th Avenue, San Diego, California 92101, dated June 26, 2015.

Hart, E. W. and Bryant, W. A., 1997, Fault-Rupture Hazard Zones in California; California Division of Mines and Geology Special Publication 42.

Harvie, David I., 2005, "Deadly Sunshine: the history and fatal legacy of radium", Tempus Publishing Limited, pp 165-242.

Kennedy, M.P. and Tan, S.S., 2008, Geologic Map of the San Diego 30' X 60' Quadrangle, California; California Department of Conservation and California Geological Survey.

San Diego County, 2015, Department of Health Services, Hazardous Materials Management Division, Environmental Assessment Listing.

San Diego County Agricultural Commission.

San Diego Gas and Electric, Environmental Department.

## TOPOGRAPHIC MAPS

County of San Diego, 1954, Map Sheet 198-1719; Scale: 1 inch = 200 feet.

County of San Diego, 1976, Map Sheet 198-1719; Scale: 1 inch = 200 feet.

## PHOTOGRAPHS

Aerial Fotobank, 1995, Aerial Foto-Map Book, San Diego County, Page 1289.

Environmental Data Resources, 1949, Scale: 1 inch = 500 feet (approximate).

Environmental Data Resources, 1953, Scale: 1 inch = 500 feet (approximate).

Environmental Data Resources, 1964, Scale: 1 inch = 500 feet (approximate).

Environmental Data Resources, 1966, Scale: 1 inch = 500 feet (approximate).

Environmental Data Resources, 1970, Scale: 1 inch = 500 feet (approximate).

Environmental Data Resources, 1979, Scale: 1 inch = 500 feet (approximate).

Environmental Data Resources, 1985, Scale: 1 inch = 500 feet (approximate).

Environmental Data Resources, 1989, Scale: 1 inch = 500 feet (approximate).

Environmental Data Resources, 1994, Scale: 1 inch = 500 feet (approximate).

Environmental Data Resources, 2005, Scale: 1 inch = 500 feet (approximate).

Environmental Data Resources, 2009, Scale: 1 inch = 500 feet (approximate).

Environmental Data Resources, 2010, Scale: 1 inch = 500 feet (approximate).

Environmental Data Resources, 2012, Scale: 1 inch = 500 feet (approximate).

Google Maps, Satellite Images for Selected Years from 1994 through 2013

San Diego County, 1928, Flight 66, Photos E7 and E8; Scale: 1 inch = 1000 feet (approximate).

San Diego County, 1949, Flight 1F, Photograph 103; Scale: 1inch = 500 feet (approximate).

San Diego County, 1970, Flight 7, Photograph 9; Scale: 1 inch = 1500 feet (approximate).

San Diego County, 1973, Flight 26, Photos 7 and 8; Scale: 1 inch = 1000 feet (approximate).

San Diego County, 1983, Photos 4 and 77; Scale: 1 inch = 2000 feet (approximate).

San Diego County, 1989, Flight 34, Photograph 181; Scale: 1 inch = 2500 feet (approximate).

United States Department of Agriculture, 1953, Flight AXN 3M, Photos 196 and 197; Scale: 1 inch = 1500 feet (approximate).

United States Department of Agriculture, 1978, Flight 22D, Photos 33 and 34; Scale: 1 inch = 1000 feet (approximate).

# Appendix G

## Resume of Environmental Professional

CHRISTIAN WHEELER
ENGINEERING

# RESUME OF DAVID R. RUSSELL

## PROFESSIONAL REGISTRATIONS

Professional Geologist (P.G.), California 2000
Certified Engineering Geologist (C.E.G.), California 2001

## EDUCATION

Bachelor of Science, Environmental and Engineering Geology, 1995, James Madison University, Harrisonburg, Virginia

## EXPERIENCE

### CHRISTIAN WHEELER ENGINEERING

Principal Geologist
November 1998 to Present

Duties include organizing and conducting all aspects of geotechnical and geologic field investigations, preparation of geologic and Environmental Site Assessment reports, and business development. Projects range from single family residences to high rise structures. A partial list of current projects include: coastal development, fault investigations, slope/bluff stability analyses, landslide identification and remediation, seismically-induced liquefaction and lateral spreading risk assessment and remediation, and mass grading operations for both residential and commercial/office structures.

### PROFESSIONAL SERVICE INDUSTRIES, INC.

Staff/Project Geologist
August 1995 to November 1998

Duties included organizing and conducting geotechnical and geologic field investigations across the country and the preparation of geologic, geotechnical, and Environmental Site Assessment reports. Although projects were performed throughout New England and the southeast and western regions of the United States, the majority of projects were performed within California. Projects included residential, commercial, industrial, essential facilities and pavements.

## PROFESSIONAL ORGANIZATIONS

Association of Engineering Geologists (AEG)
San Diego Association of Geologists (SDAG)