Appendix F

Final Roadway Network

Mission Valley A1 Lane Configuration

- Freeways
- Prime Arterial
- Major Arterials
- Collector
- Local Collector
- Rural Collector
- Local (Non-Circulation Element) Road
- Freeway Connector Ramps
- Local Ramps
- Zone Connectors
- TAZ Boundaries
- Mission Valley

Orange Label - Total Number of Lanes

Red Label - TAZ ID

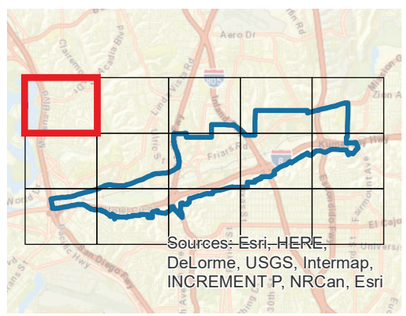

N

0 300 600 1,200 Feet

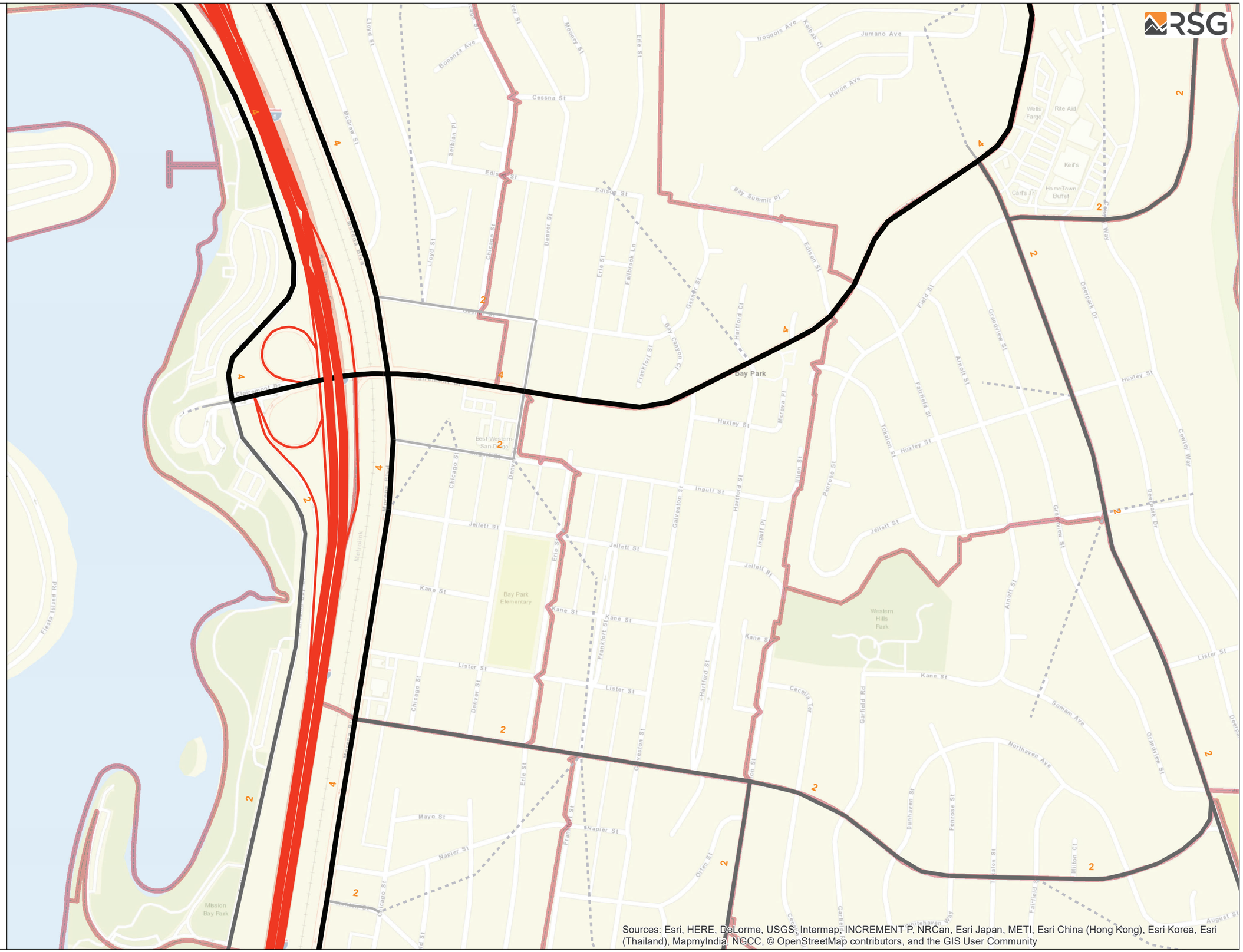

Mission Valley A2 Lane Configuration

- Freeways
- Prime Arterial
- Major Arterials
- Collector
- Local Collector
- Rural Collector
- Local (Non-Circulation Element) Road
- Freeway Connector Ramps
- Local Ramps
- Zone Connectors
- TAZ Boundaries
- Mission Valley

Orange Label - Total Number of Lanes

Red Label - TAZ ID

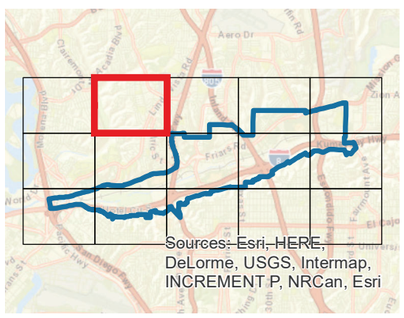

N

0 300 600 1,200 Feet

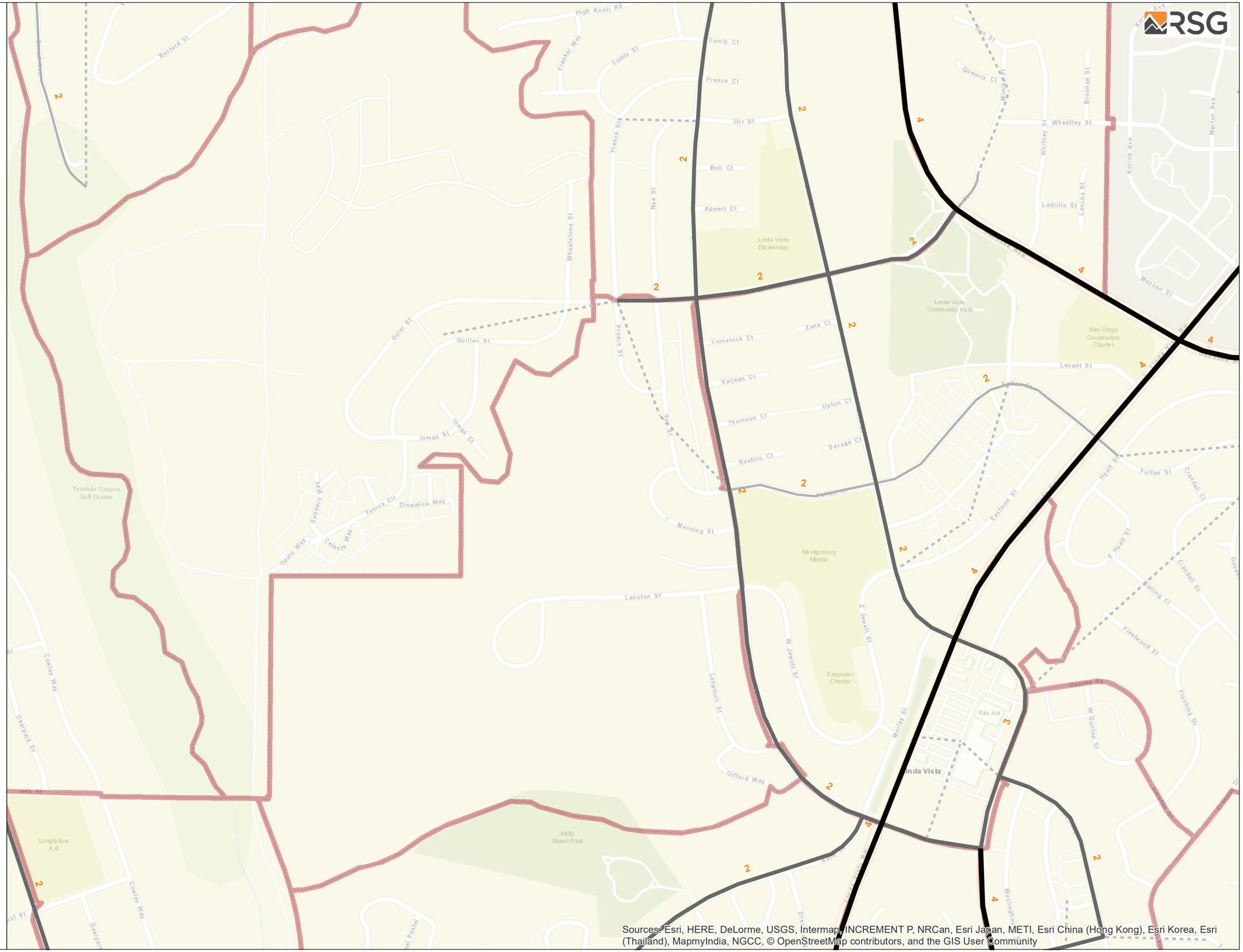

Sources: Esri, HERE, DeLorme, USGS, Intermap, INCREMENT P, NRCan, Esri Japan, METI, Esri China (Hong Kong), Esri Korea, Esri (Thailand), MapmyIndia, NGCC, © OpenStreetMap contributors, and the GIS User Community

Mission Valley A3 Lane Configuration

- Freeways
- Prime Arterial
- Major Arterials
- Collector
- Local Collector
- Rural Collector
- Local (Non-Circulation Element) Road
- Freeway Connector Ramps
- Local Ramps
- Zone Connectors
- TAZ Boundaries
- Mission Valley

Orange Label - Total Number of Lanes

Red Label - TAZ ID

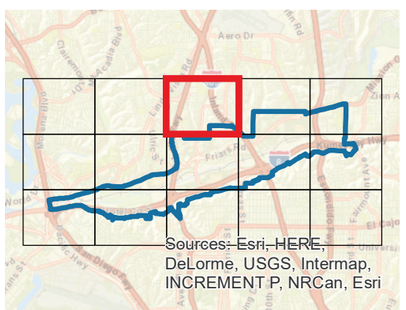

N

0 300 600 1,200 Feet

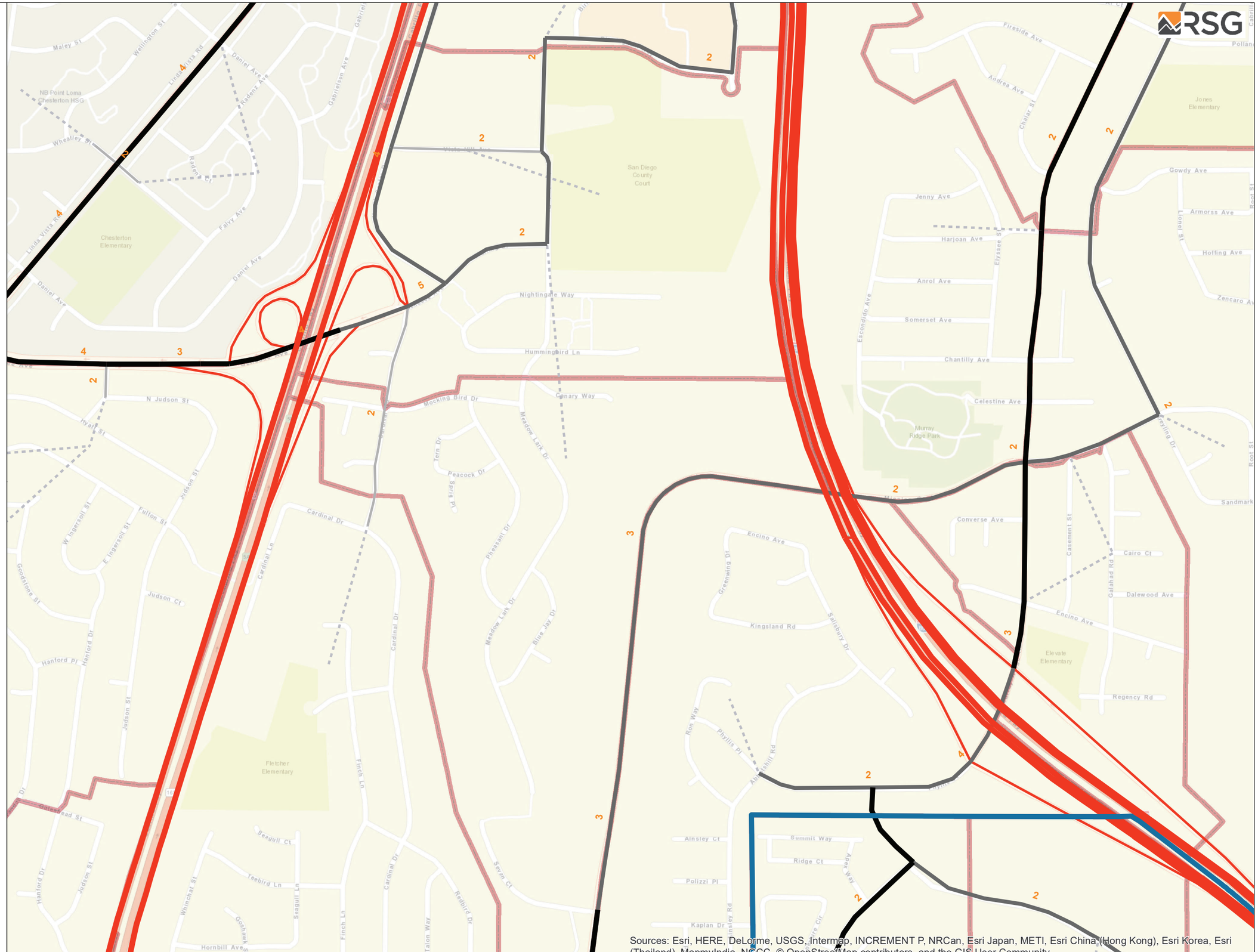

Mission Valley A4 Lane Configuration

- Freeways
- Prime Arterial
- Major Arterials
- Collector
- Local Collector
- Rural Collector
- Local (Non-Circulation Element) Road
- Freeway Connector Ramps
- Local Ramps
- Zone Connectors
- TAZ Boundaries
- Mission Valley

Orange Label - Total Number of Lanes

Red Label - TAZ ID

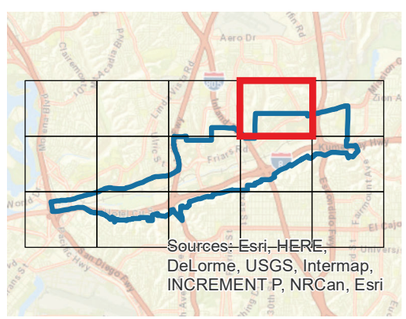

N

0 300 600 1,200 Feet

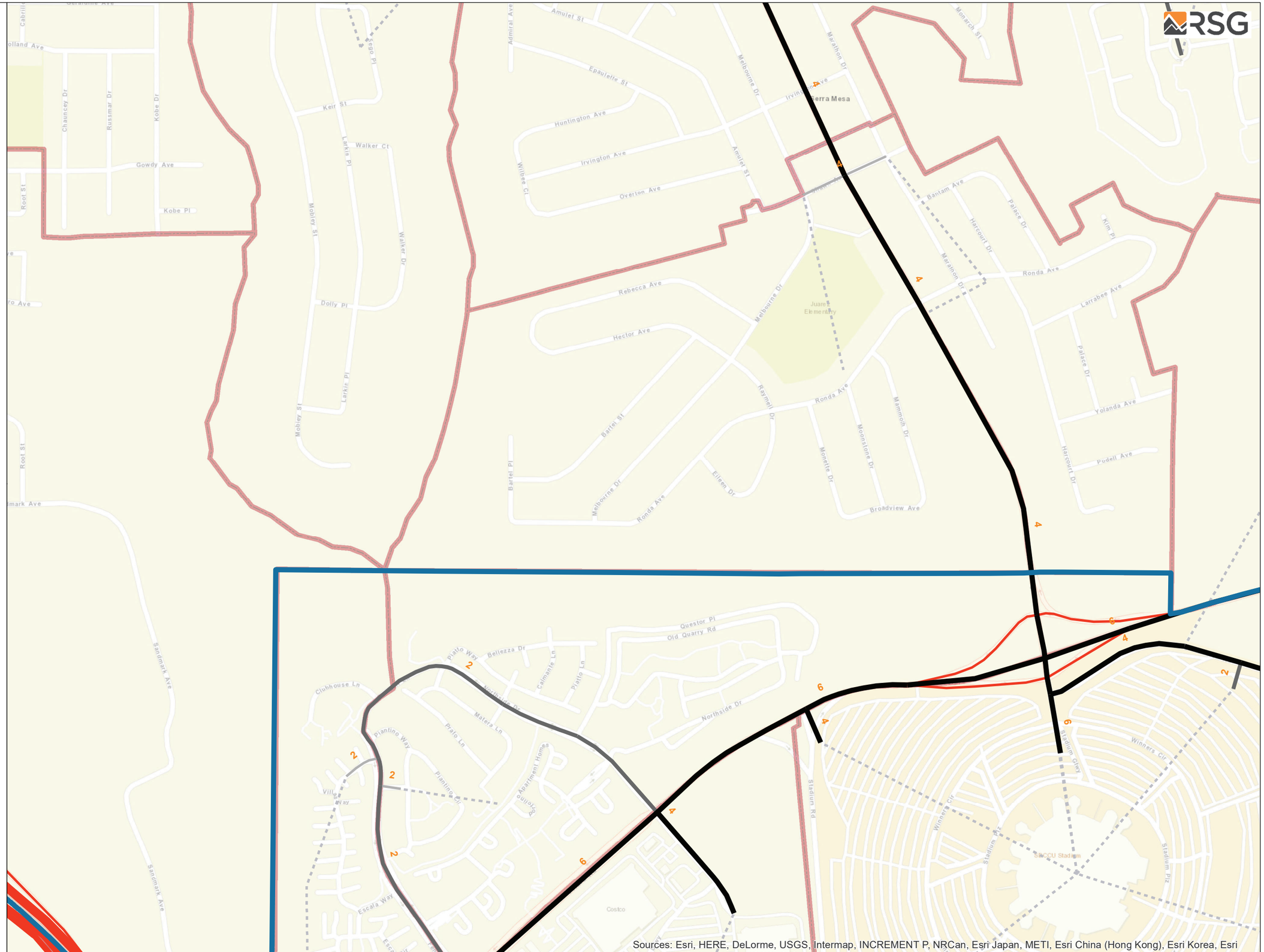

Sources: Esri, HERE, DeLorme, USGS, Intermap, INCREMENT P, NRCan, Esri Japan, METI, Esri China (Hong Kong), Esri Korea, Esri (Thailand), MapmyIndia, NGCC, © OpenStreetMap contributors, and the GIS User Community

Mission Valley A5 Lane Configuration

- Freeways
- Prime Arterial
- Major Arterials
- Collector
- Local Collector
- Rural Collector
- Local (Non-Circulation Element) Road
- Freeway Connector Ramps
- Local Ramps
- Zone Connectors
- TAZ Boundaries
- Mission Valley

Orange Label - Total Number of Lanes

Red Label - TAZ ID

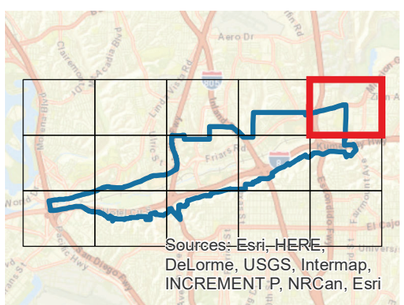

N

0 300 600 1,200 Feet

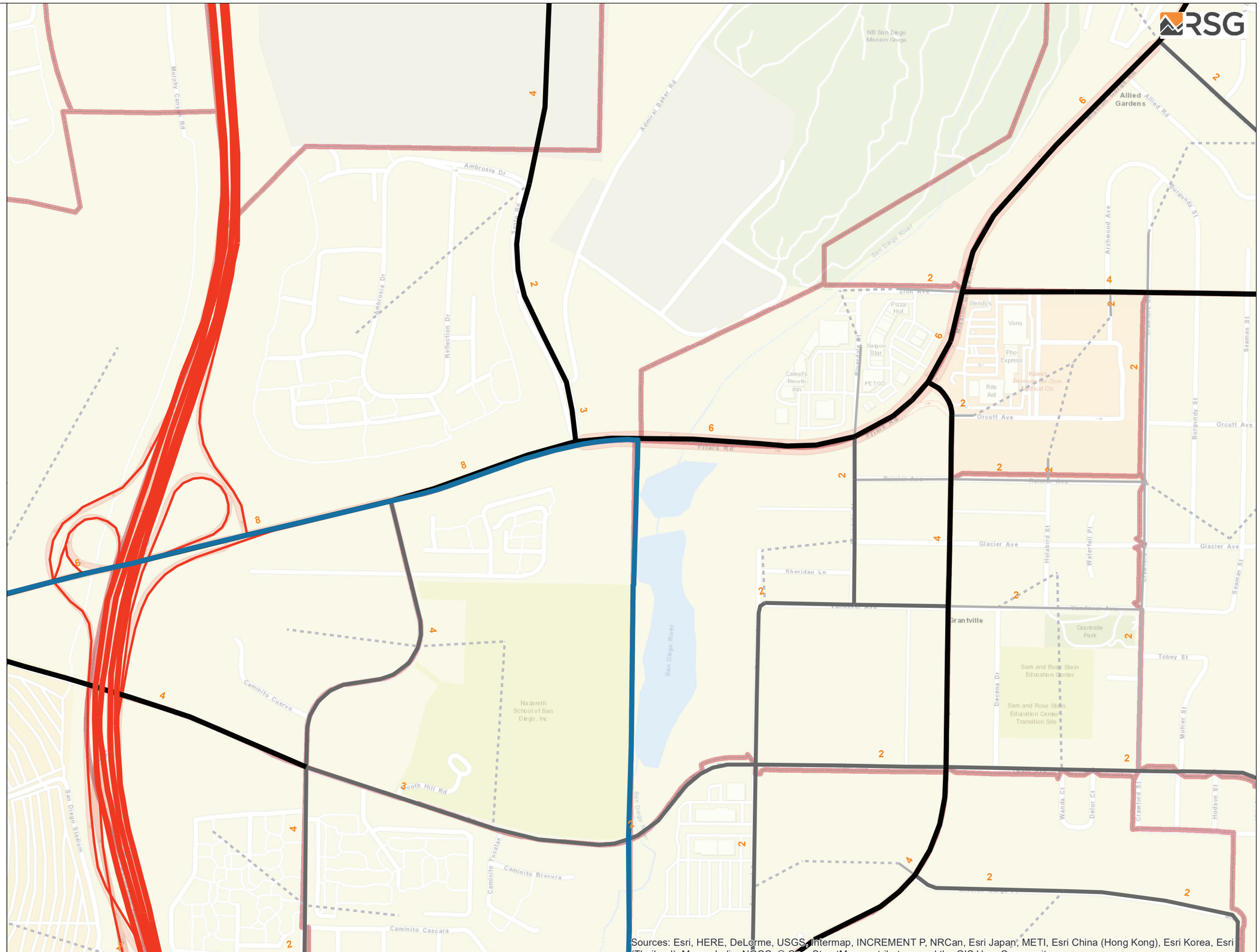

Sources: Esri, HERE, DeLorme, USGS, Intermap, INCREMENT P, NRCan, Esri Japan, METI, Esri China (Hong Kong), Esri Korea, Esri (Thailand), MapmyIndia, NGCC, © OpenStreetMap contributors, and the GIS User Community

Mission Valley B1 Lane Configuration

- Freeways
- Prime Arterial
- Major Arterials
- Collector
- Local Collector
- Rural Collector
- Local (Non-Circulation Element) Road
- Freeway Connector Ramps
- Local Ramps
- Zone Connectors
- TAZ Boundaries
- Mission Valley

Orange Label - Total Number of Lanes

Red Label - TAZ ID

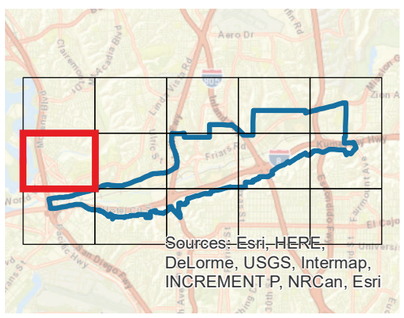

N

0 300 600 1,200 Feet

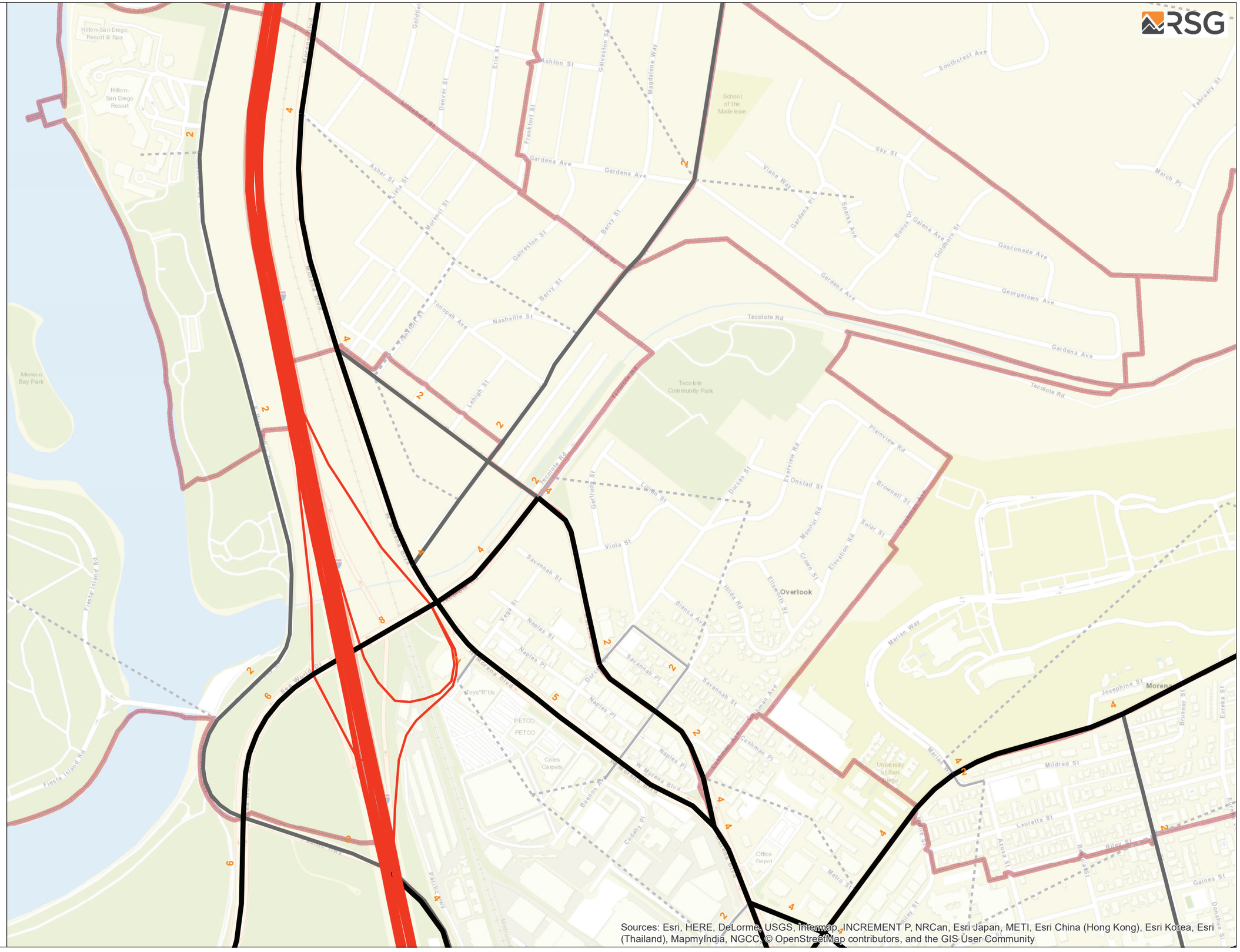

Mission Valley B2 Lane Configuration

- Freeways
- Prime Arterial
- Major Arterials
- Collector
- Local Collector
- Rural Collector
- Local (Non-Circulation Element) Road
- Freeway Connector Ramps
- Local Ramps
- Zone Connectors
- TAZ Boundaries
- Mission Valley

Orange Label - Total Number of Lanes

Red Label - TAZ ID

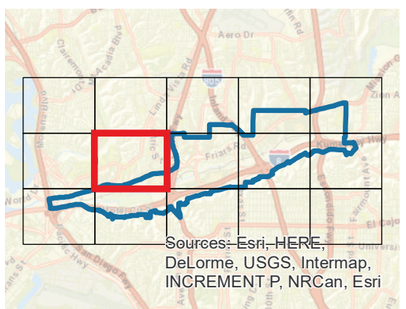

N

0 300 600 1,200 Feet

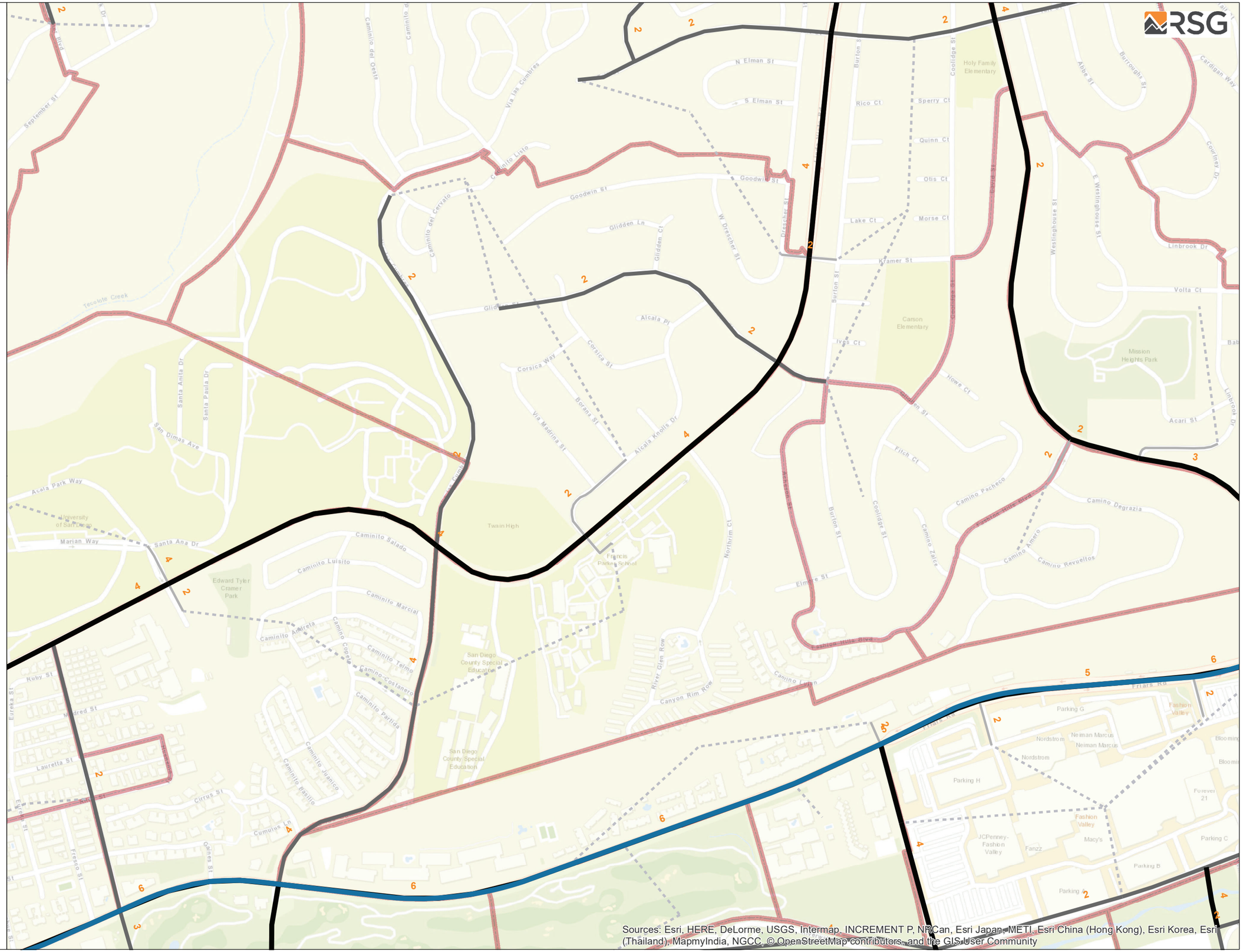

Mission Valley B3 Lane Configuration

- Freeways
- Prime Arterial
- Major Arterials
- Collector
- Local Collector
- Rural Collector
- Local (Non-Circulation Element) Road
- Freeway Connector Ramps
- Local Ramps
- Zone Connectors
- TAZ Boundaries
- Mission Valley

Orange Label - Total Number of Lanes

Red Label - TAZ ID

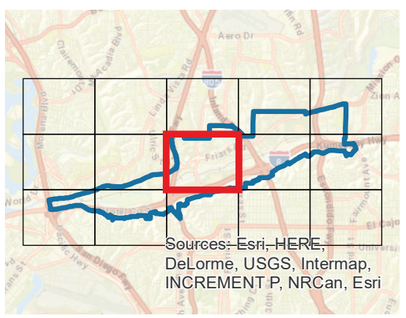

N

0 300 600 1,200 Feet

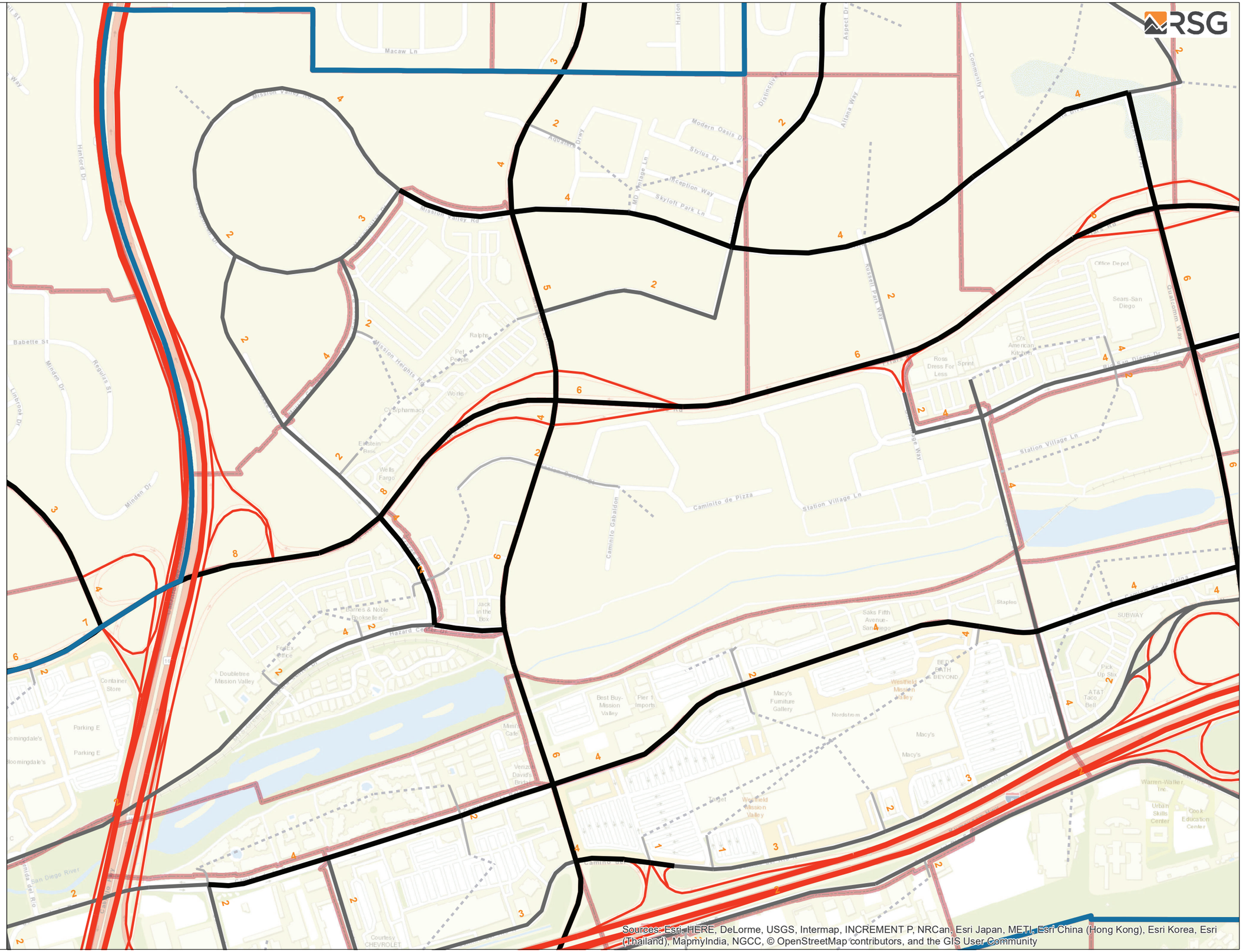

Sources: Esri, HERE, DeLorme, USGS, Intermap, INCREMENT P, NRCan, Esri Japan, METI, Esri China (Hong Kong), Esri Korea, Esri (Thailand), MapmyIndia, NGCC, © OpenStreetMap contributors, and the GIS User Community

Mission Valley B4 Lane Configuration

- Freeways
- Prime Arterial
- Major Arterials
- Collector
- Local Collector
- Rural Collector
- Local (Non-Circulation Element) Road
- Freeway Connector Ramps
- Local Ramps
- Zone Connectors
- TAZ Boundaries
- Mission Valley

Orange Label - Total Number of Lanes

Red Label - TAZ ID

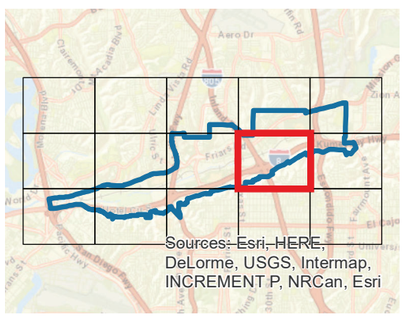

N

0 300 600 1,200 Feet

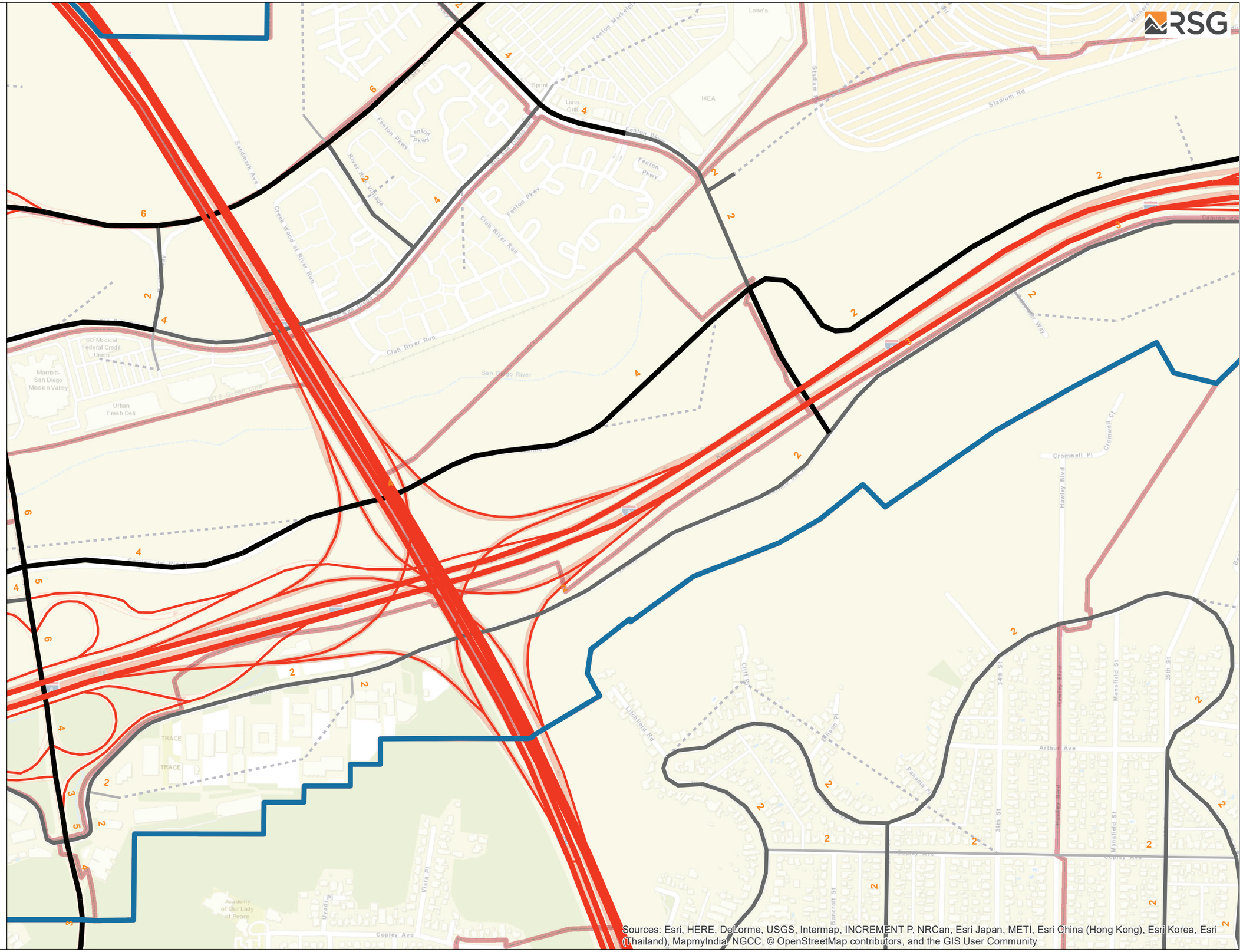

Mission Valley B5 Lane Configuration

- Freeways
- Prime Arterial
- Major Arterials
- Collector
- Local Collector
- Rural Collector
- Local (Non-Circulation Element) Road
- Freeway Connector Ramps
- Local Ramps
- Zone Connectors
- TAZ Boundaries
- Mission Valley

Orange Label - Total Number of Lanes

Red Label - TAZ ID

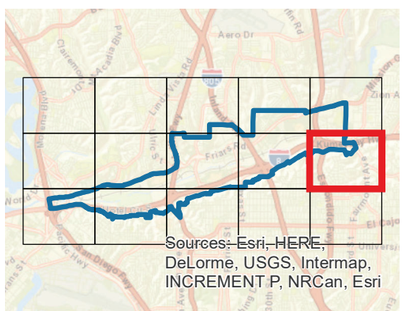

N

0 300 600 1,200 Feet

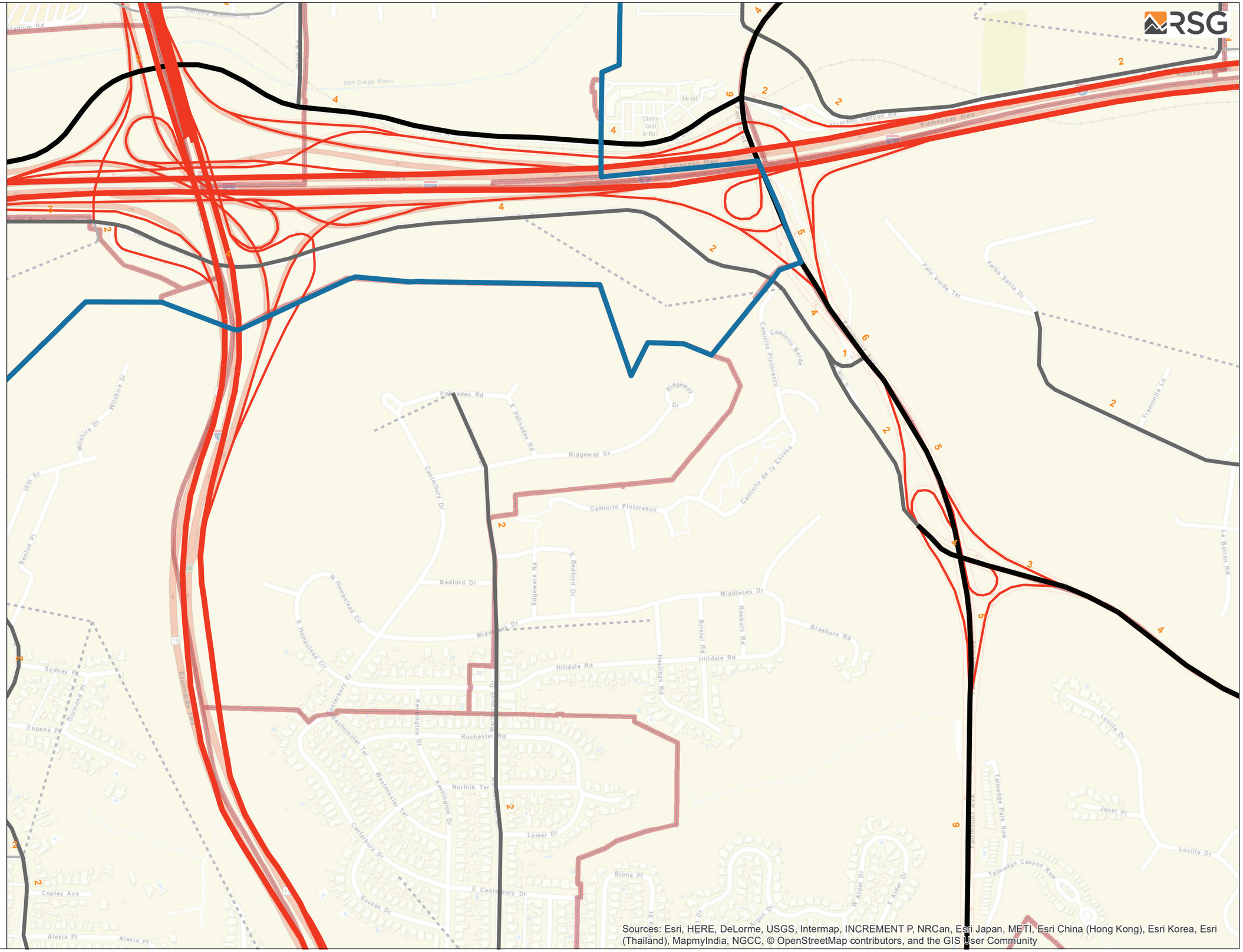

Mission Valley C1 Lane Configuration

- Freeways
- Prime Arterial
- Major Arterials
- Collector
- Local Collector
- Rural Collector
- Local (Non-Circulation Element) Road
- Freeway Connector Ramps
- Local Ramps
- Zone Connectors
- TAZ Boundaries
- Mission Valley

Orange Label - Total Number of Lanes

Red Label - TAZ ID

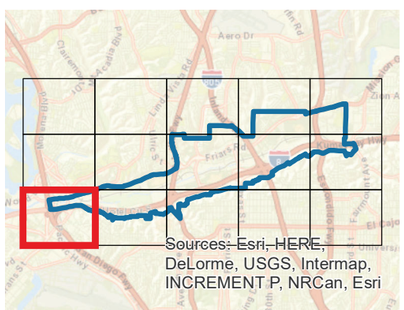

N

0 300 600 1,200 Feet

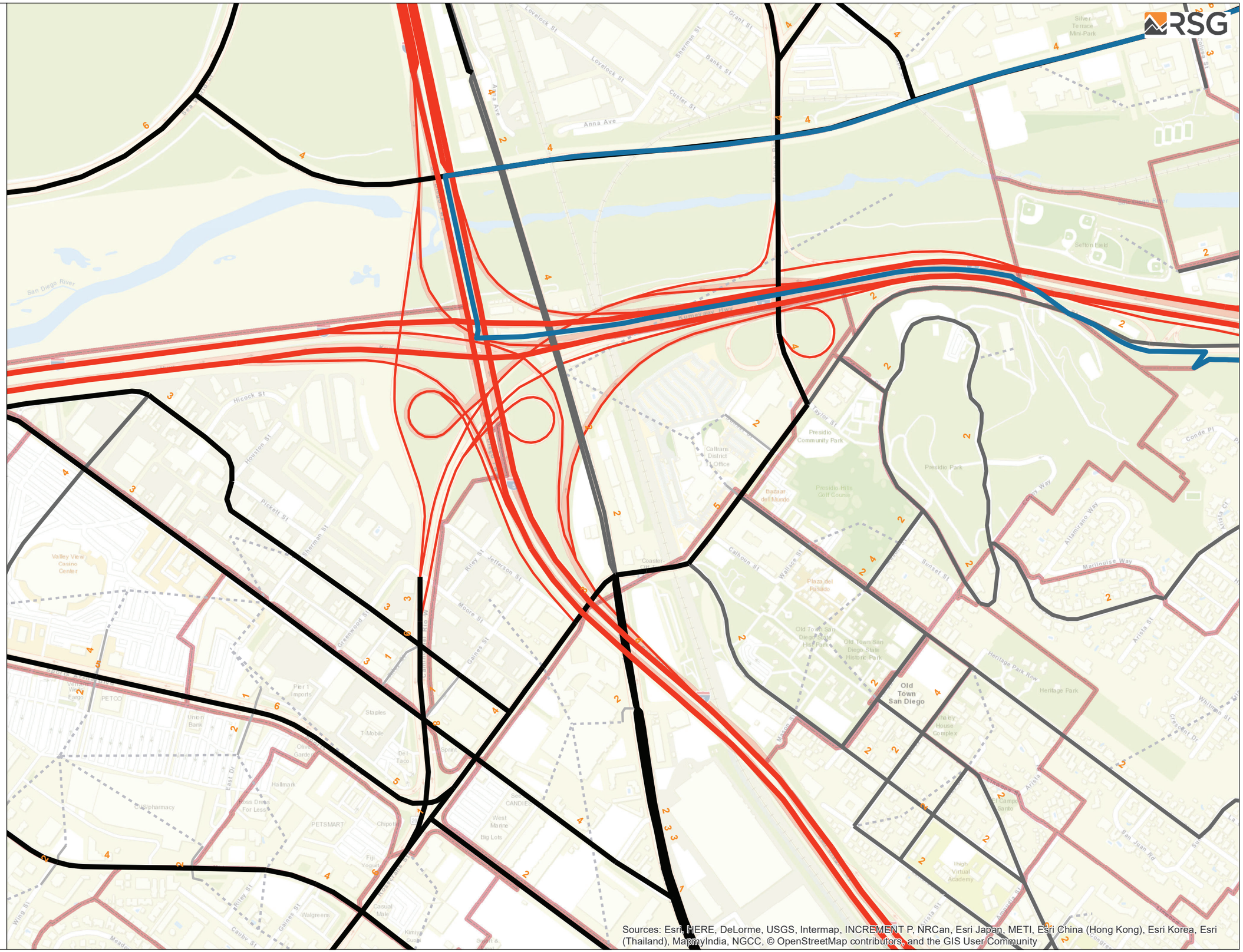

Mission Valley C2 Lane Configuration

- Freeways
- Prime Arterial
- Major Arterials
- Collector
- Local Collector
- Rural Collector
- Local (Non-Circulation Element) Road
- Freeway Connector Ramps
- Local Ramps
- Zone Connectors
- TAZ Boundaries
- Mission Valley

Orange Label - Total Number of Lanes

Red Label - TAZ ID

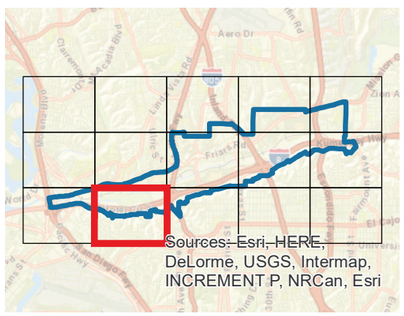

N

0 300 600 1,200 Feet

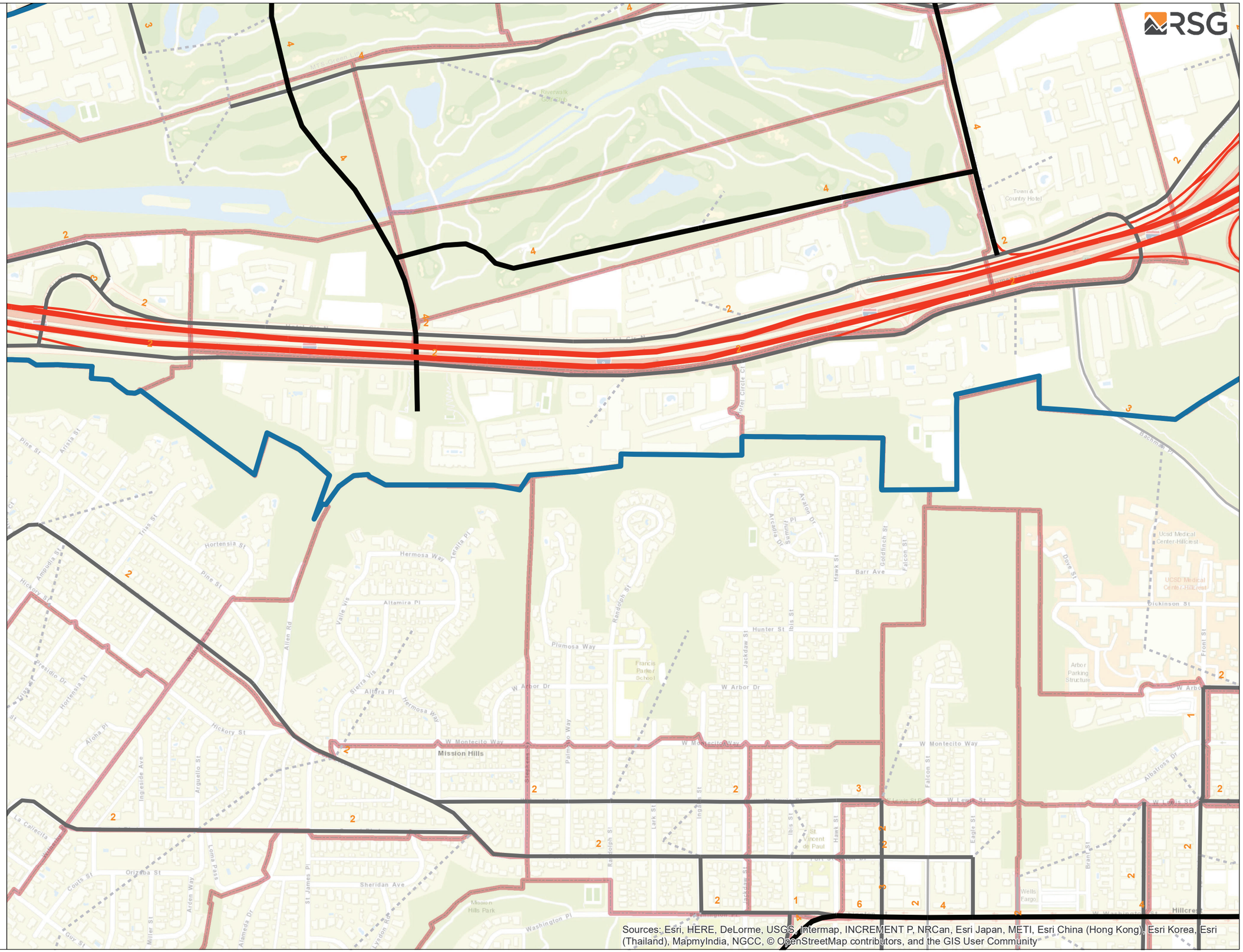

Mission Valley C3 Lane Configuration

- Freeways
- Prime Arterial
- Major Arterials
- Collector
- Local Collector
- Rural Collector
- Local (Non-Circulation Element) Road
- Freeway Connector Ramps
- Local Ramps
- Zone Connectors
- TAZ Boundaries
- Mission Valley

Orange Label - Total Number of Lanes

Red Label - TAZ ID

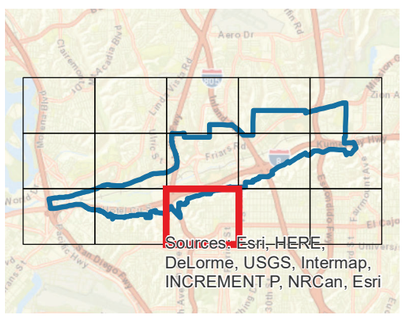

N

0 300 600 1,200 Feet

Sources: Esri, HERE, DeLorme, USGS, Intermap, INCREMENT P, NRCan, Esri Japan, METI, Esri China (Hong Kong), Esri Korea, Esri (Thailand), MapmyIndia, NGCC, © OpenStreetMap contributors, and the GIS User Community

Mission Valley C4 Lane Configuration

- Freeways
- Prime Arterial
- Major Arterials
- Collector
- Local Collector
- Rural Collector
- Local (Non-Circulation Element) Road
- Freeway Connector Ramps
- Local Ramps
- Zone Connectors
- TAZ Boundaries
- Mission Valley

Orange Label - Total Number of Lanes

Red Label - TAZ ID

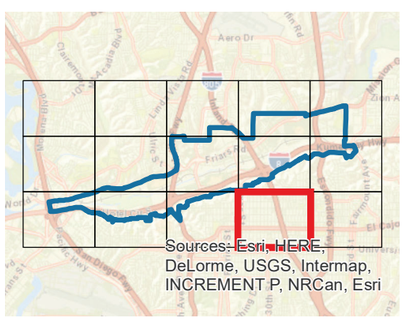

N

0 300 600 1,200 Feet

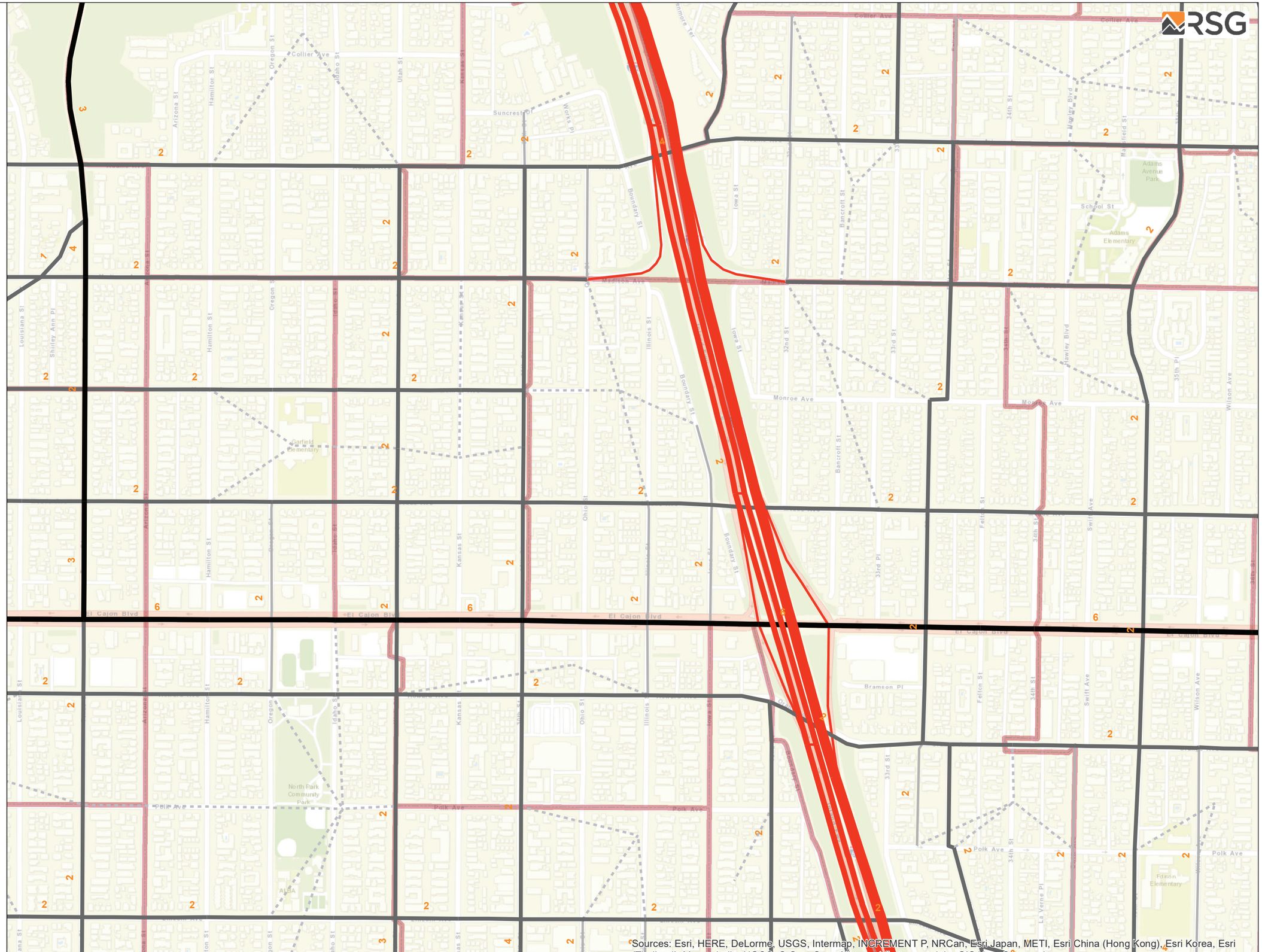

Mission Valley C5 Lane Configuration

- Freeways
- Prime Arterial
- Major Arterials
- Collector
- Local Collector
- Rural Collector
- Local (Non-Circulation Element) Road
- Freeway Connector Ramps
- Local Ramps
- Zone Connectors
- TAZ Boundaries
- Mission Valley

Orange Label - Total Number of Lanes

Red Label - TAZ ID

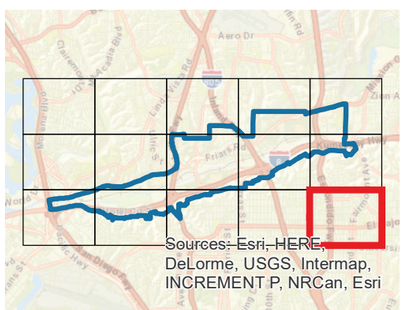

N

0 300 600 1,200 Feet

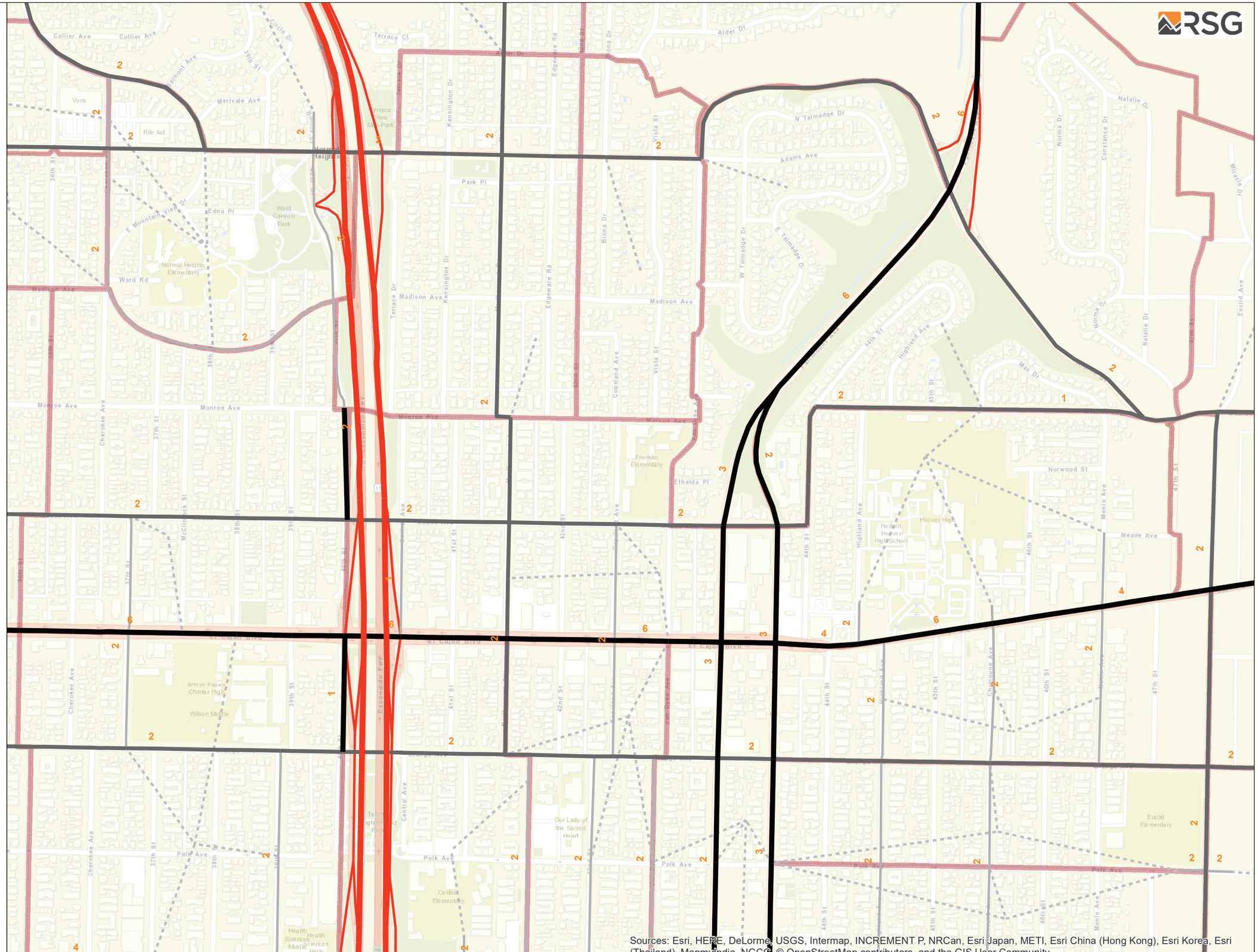

Mission Valley A1 Median Type

- Freeways
- Prime Arterial
- Major Arterials
- Collector
- Local Collector
- Rural Collector
- Local (Non-Circulation Element) Road
- Freeway Connector Ramps
- Local Ramps
- Zone Connectors
- TAZ Boundaries
- Mission Valley

Orange Label - Median Type
1: No Median
2: Raised Median
3: Left Turn Lane
Red Label - TAZ ID

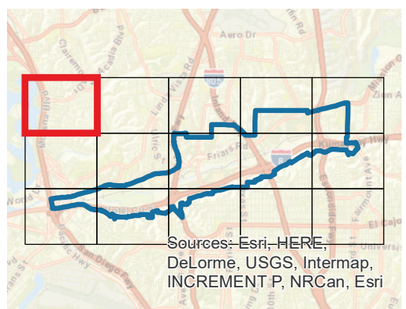

N

0 300 600 1,200 Feet

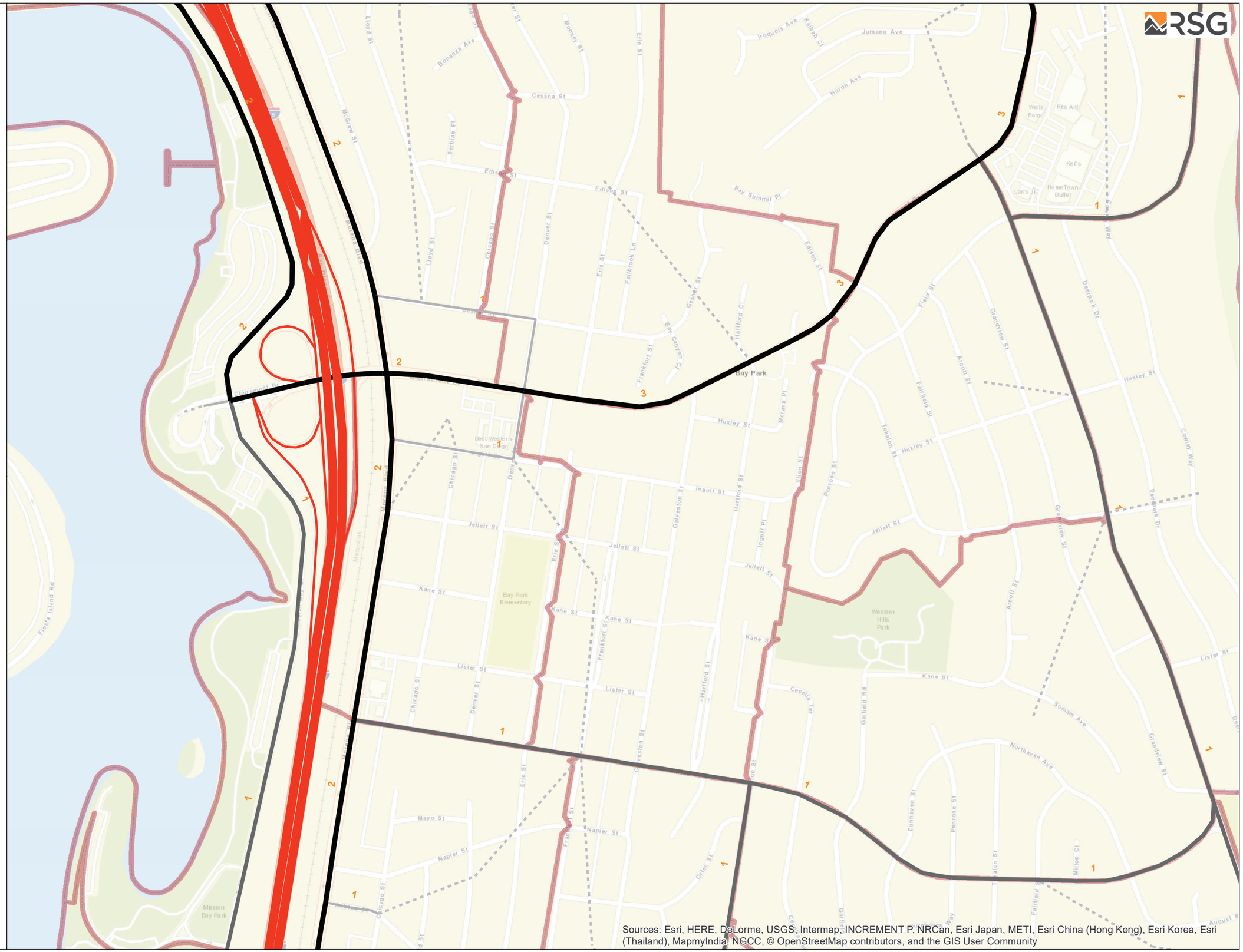

Mission Valley A2 Median Type

- Freeways
- Prime Arterial
- Major Arterials
- Collector
- Local Collector
- Rural Collector
- Local (Non-Circulation Element) Road
- Freeway Connector Ramps
- Local Ramps
- Zone Connectors
- TAZ Boundaries
- Mission Valley

Orange Label - Median Type
1: No Median
2: Raised Median
3: Left Turn Lane
Red Label - TAZ ID

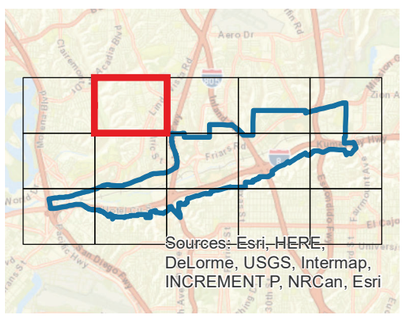

N

0 300 600 1,200 Feet

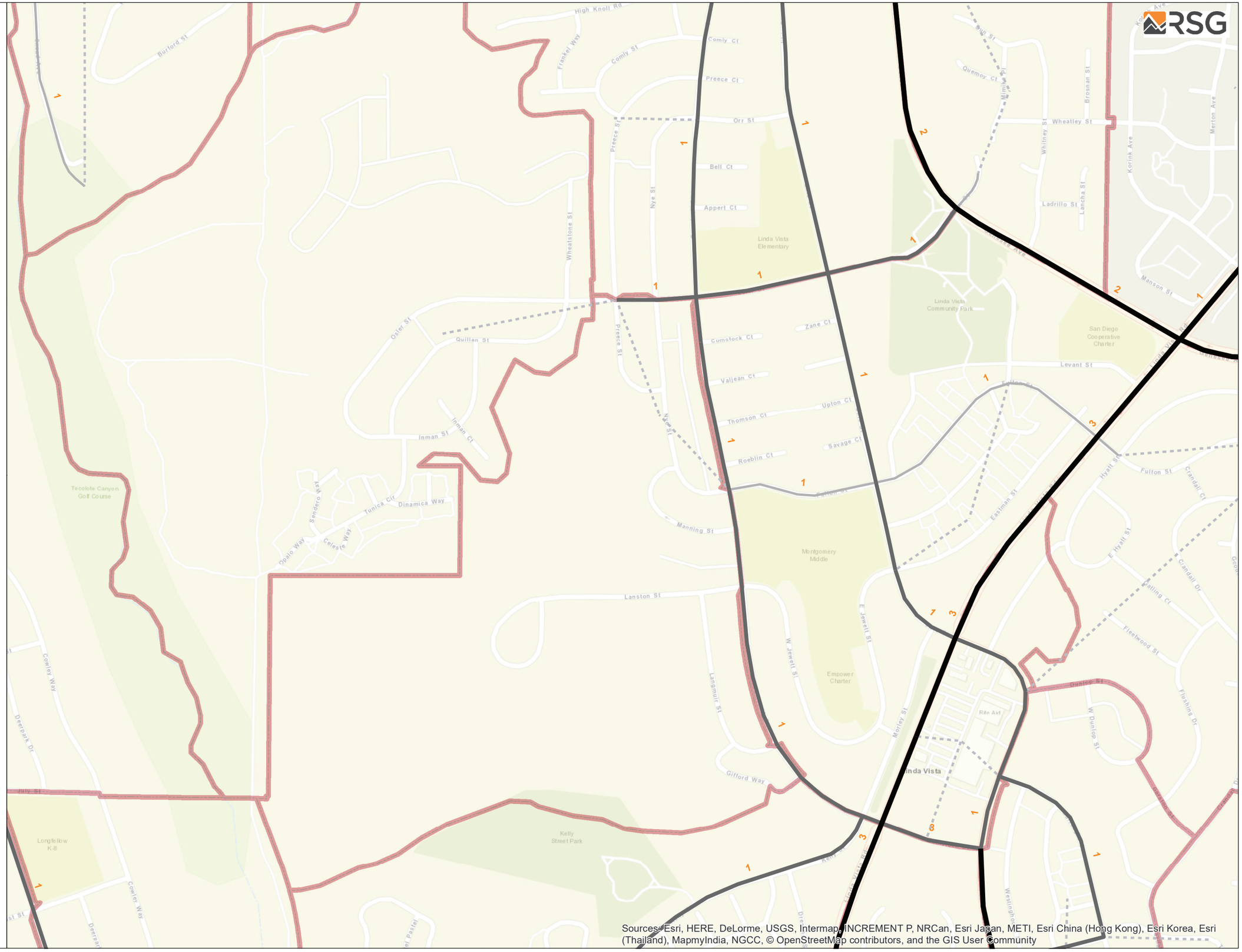

Mission Valley A3 Median Type

- Freeways
- Prime Arterial
- Major Arterials
- Collector
- Local Collector
- Rural Collector
- Local (Non-Circulation Element) Road
- Freeway Connector Ramps
- Local Ramps
- Zone Connectors
- TAZ Boundaries
- Mission Valley

Orange Label - Median Type
1: No Median
2: Raised Median
3: Left Turn Lane
Red Label - TAZ ID

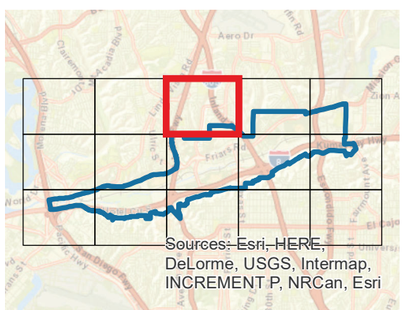

N

0 300 600 1,200 Feet

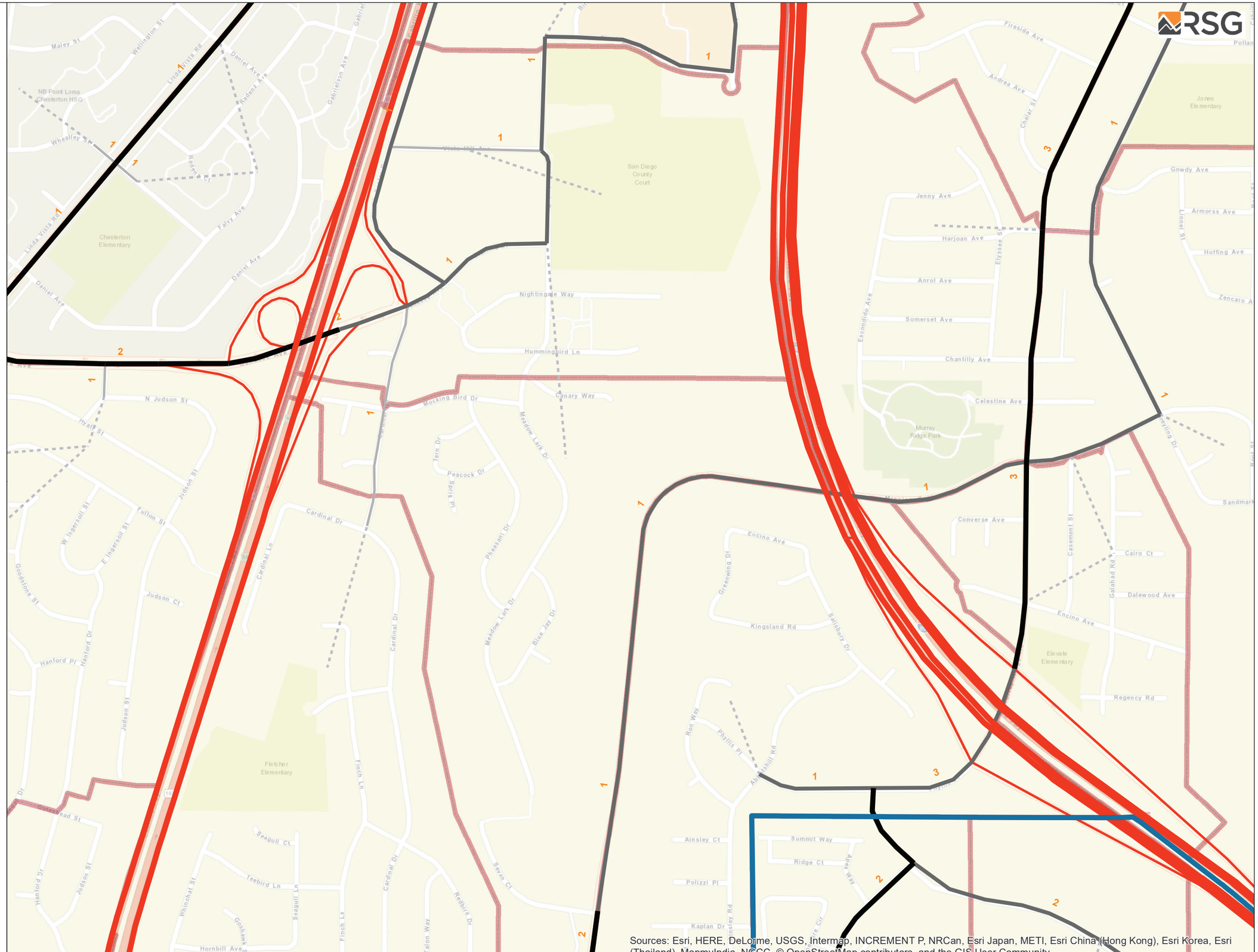

Mission Valley A4 Median Type

- Freeways
- Prime Arterial
- Major Arterials
- Collector
- Local Collector
- Rural Collector
- Local (Non-Circulation Element) Road
- Freeway Connector Ramps
- Local Ramps
- Zone Connectors
- TAZ Boundaries
- Mission Valley

Orange Label - Median Type
1: No Median
2: Raised Median
3: Left Turn Lane
Red Label - TAZ ID

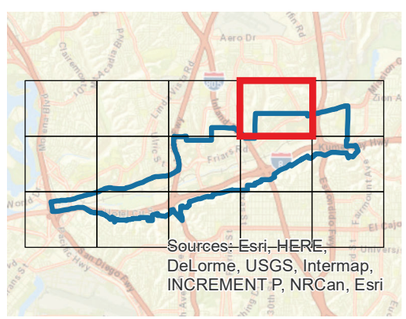

N

0 300 600 1,200 Feet

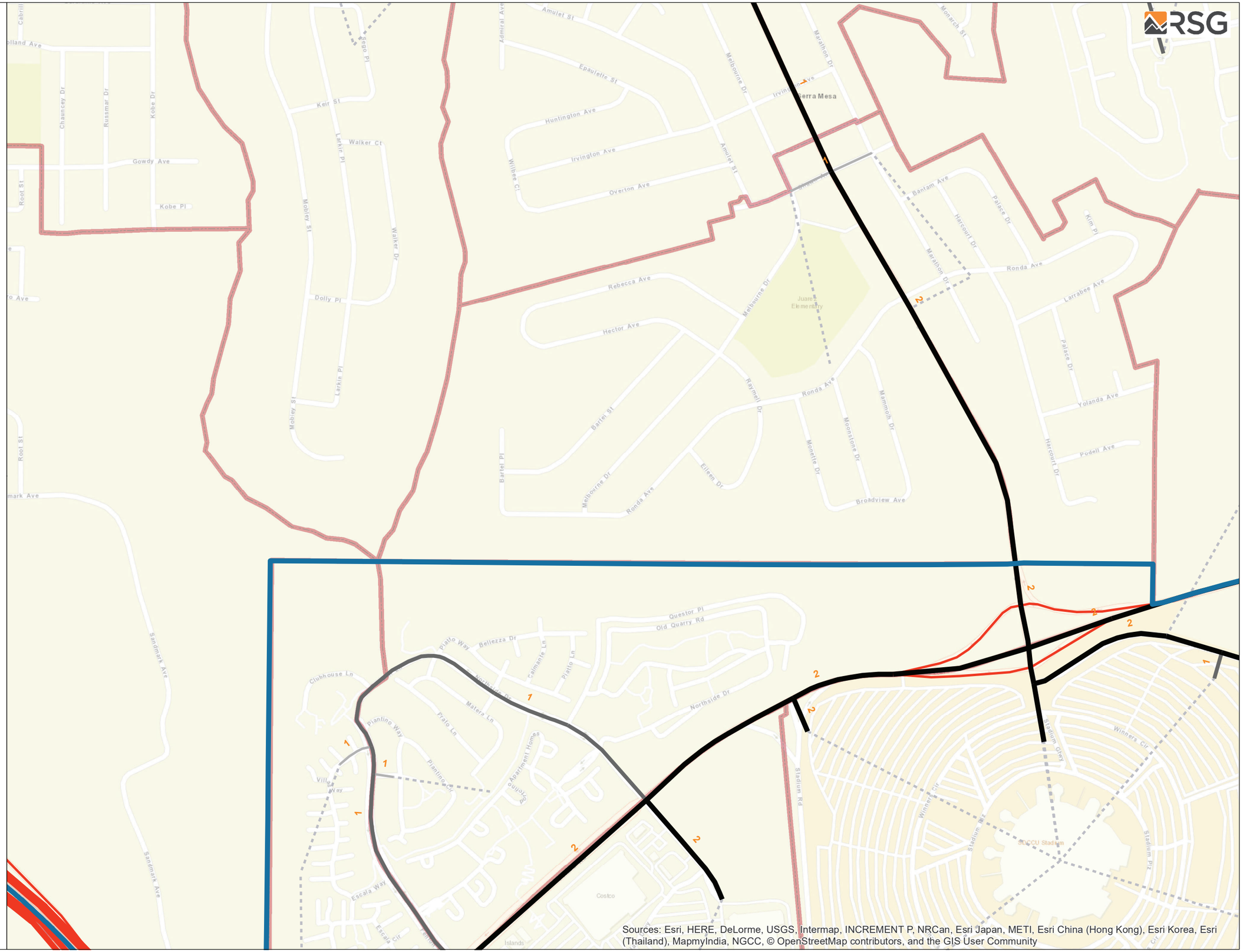

Mission Valley A5 Median Type

- Freeways
- Prime Arterial
- Major Arterials
- Collector
- Local Collector
- Rural Collector
- Local (Non-Circulation Element) Road
- Freeway Connector Ramps
- Local Ramps
- Zone Connectors
- TAZ Boundaries
- Mission Valley

Orange Label - Median Type
1: No Median
2: Raised Median
3: Left Turn Lane
Red Label - TAZ ID

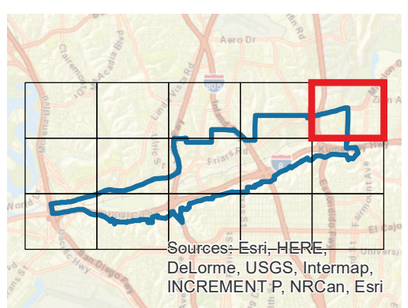

N

0 300 600 1,200 Feet

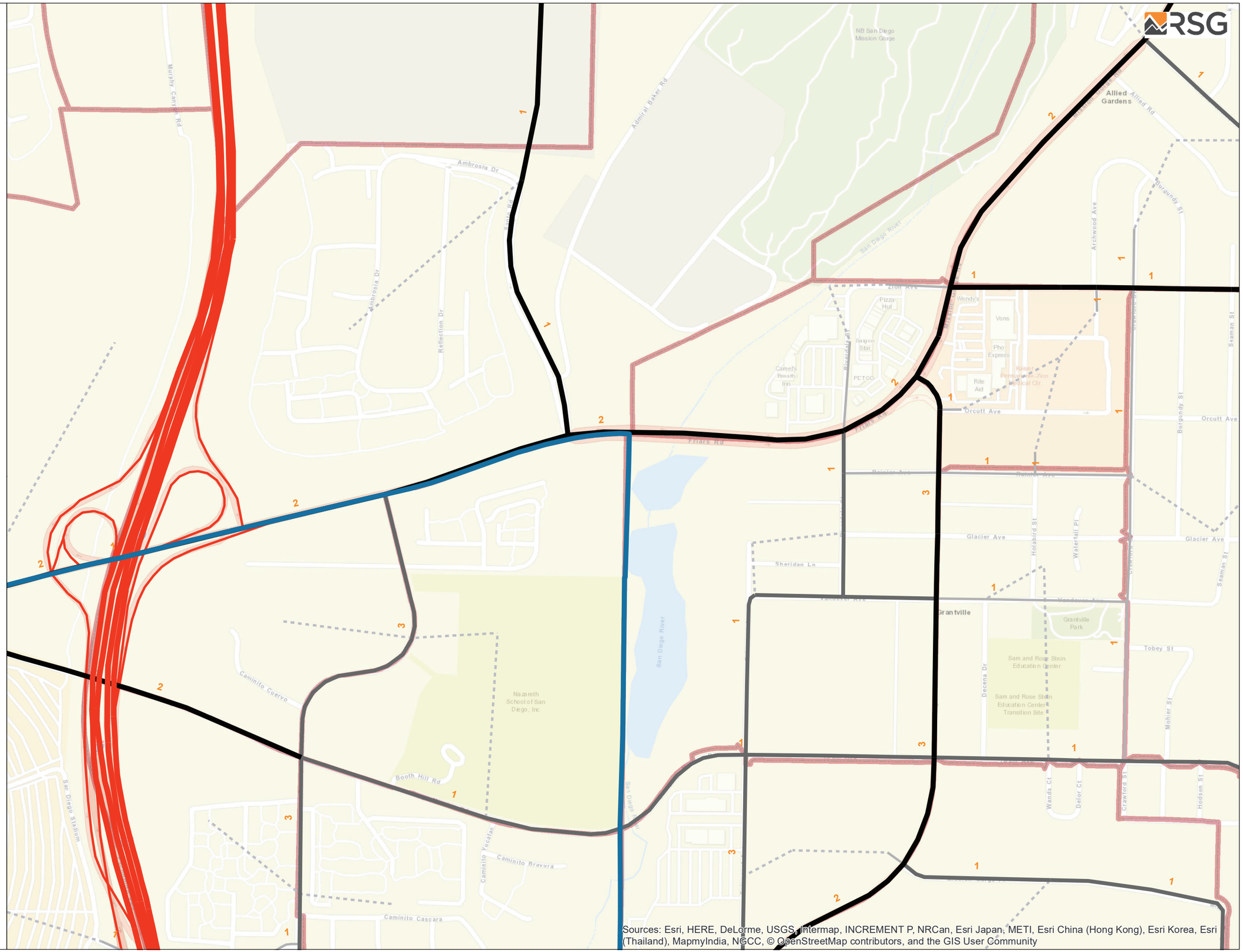

Sources: Esri, HERE, DeLorme, USGS, Intermap, INCREMENT P, NRCan, Esri Japan, METI, Esri China (Hong Kong), Esri Korea, Esri (Thailand), MapmyIndia, NGCC, © OpenStreetMap contributors, and the GIS User Community

Mission Valley B1 Median Type

- Freeways
- Prime Arterial
- Major Arterials
- Collector
- Local Collector
- Rural Collector
- Local (Non-Circulation Element) Road
- Freeway Connector Ramps
- Local Ramps
- Zone Connectors
- TAZ Boundaries
- Mission Valley

Orange Label - Median Type
1: No Median
2: Raised Median
3: Left Turn Lane
Red Label - TAZ ID

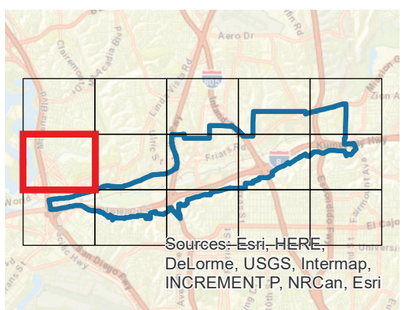

N

0 300 600 1,200 Feet

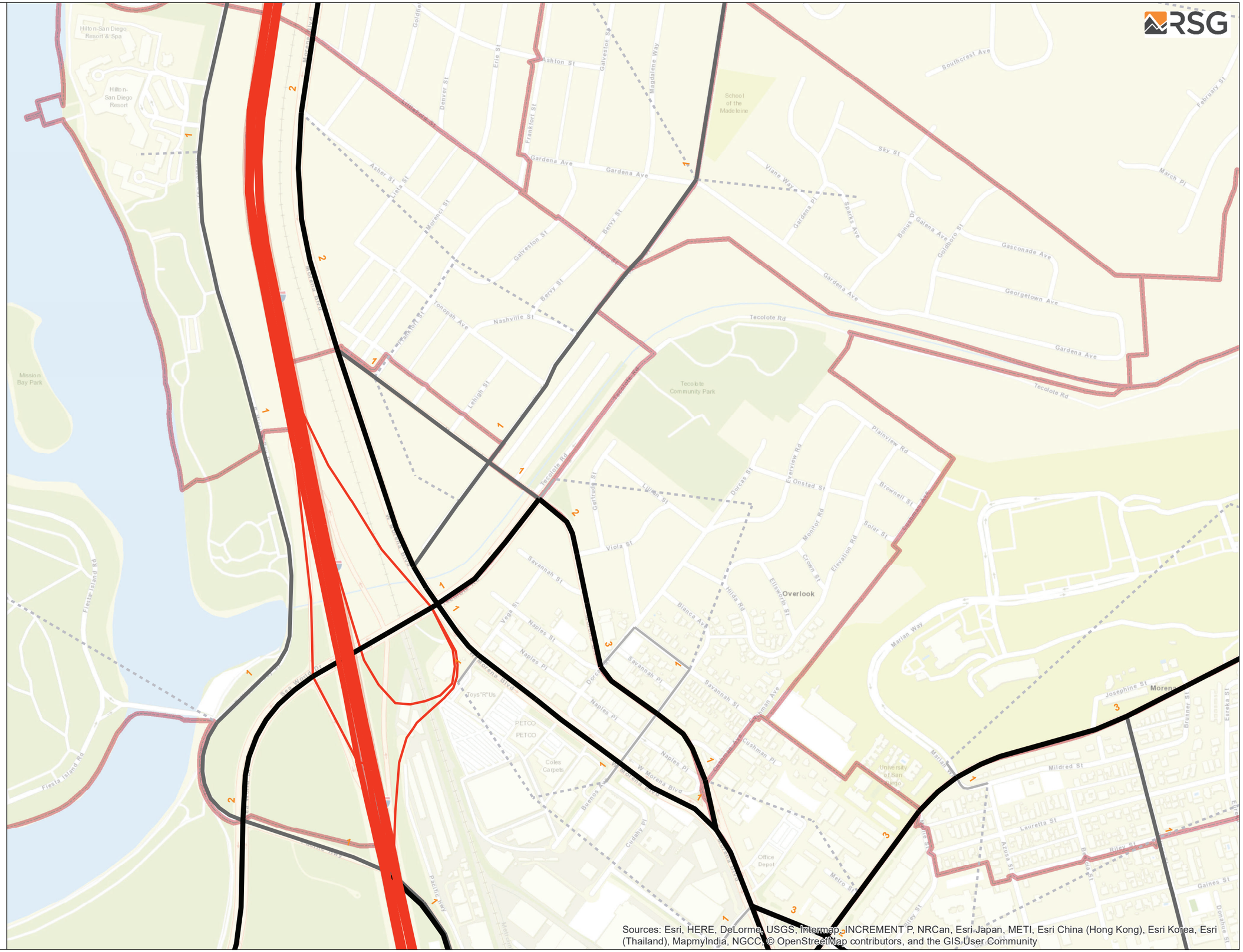

Mission Valley B2 Median Type

- Freeways
- Prime Arterial
- Major Arterials
- Collector
- Local Collector
- Rural Collector
- Local (Non-Circulation Element) Road
- Freeway Connector Ramps
- Local Ramps
- Zone Connectors
- TAZ Boundaries
- Mission Valley

Orange Label - Median Type
1: No Median
2: Raised Median
3: Left Turn Lane
Red Label - TAZ ID

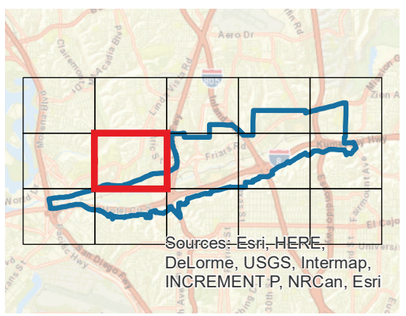

N

0 300 600 1,200 Feet

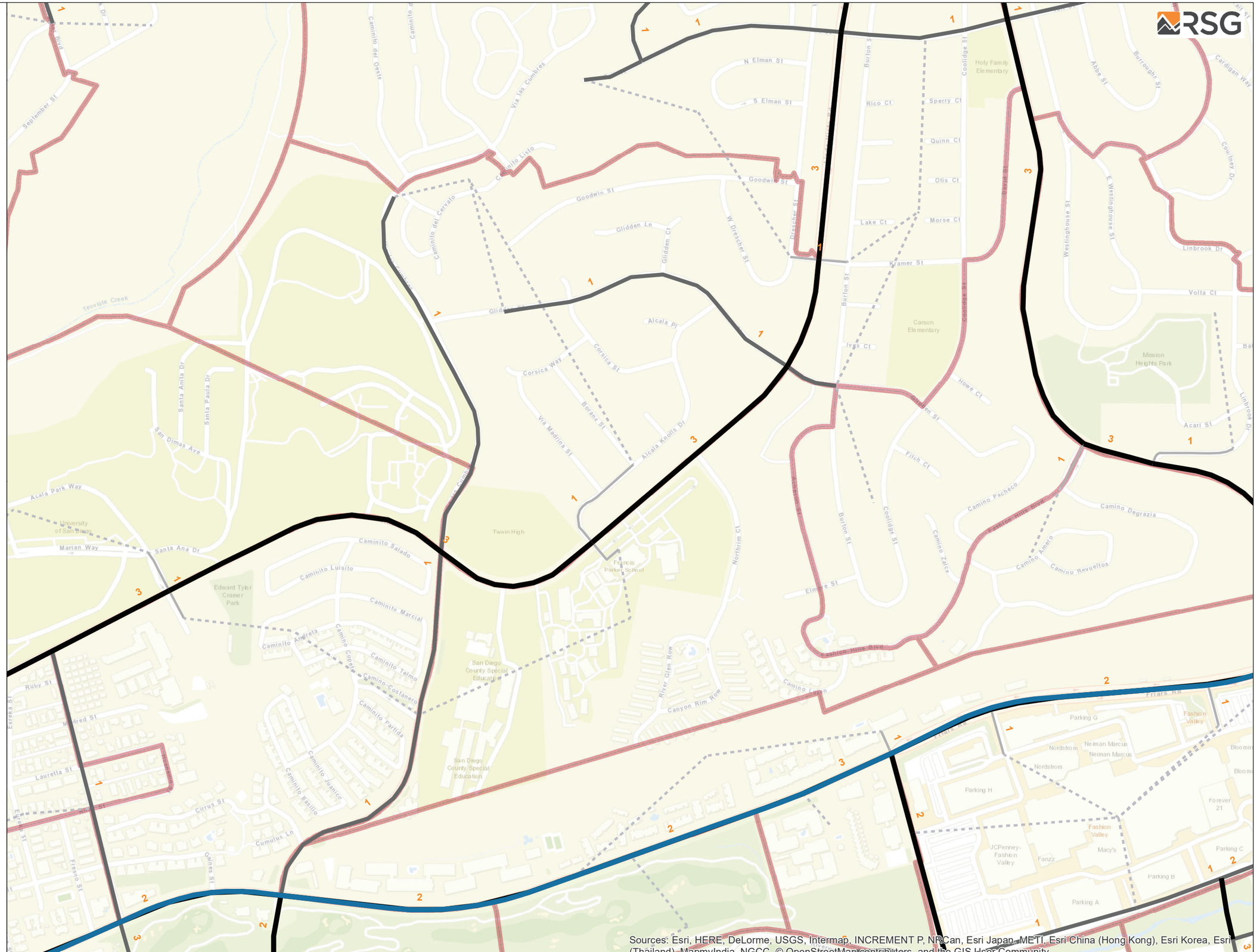

Mission Valley B3 Median Type

- Freeways
- Prime Arterial
- Major Arterials
- Collector
- Local Collector
- Rural Collector
- Local (Non-Circulation Element) Road
- Freeway Connector Ramps
- Local Ramps
- Zone Connectors
- TAZ Boundaries
- Mission Valley

Orange Label - Median Type
1: No Median
2: Raised Median
3: Left Turn Lane
Red Label - TAZ ID

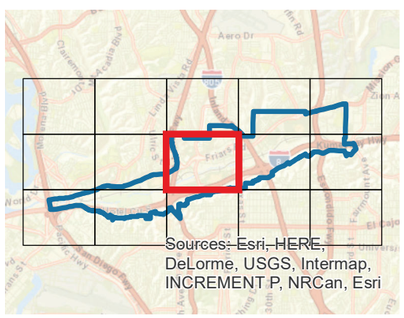

N

0 300 600 1,200 Feet

Sources: Esri, HERE, DeLorme, USGS, Intermap, INCREMENT P, NRCan, Esri Japan, METI, Esri China (Hong Kong), Esri Korea, Esri (Thailand), MapmyIndia, NGCC, © OpenStreetMap contributors, and the GIS User Community

Mission Valley B4 Median Type

- Freeways
- Prime Arterial
- Major Arterials
- Collector
- Local Collector
- Rural Collector
- Local (Non-Circulation Element) Road
- Freeway Connector Ramps
- Local Ramps
- Zone Connectors
- TAZ Boundaries
- Mission Valley

Orange Label - Median Type
1: No Median
2: Raised Median
3: Left Turn Lane
Red Label - TAZ ID

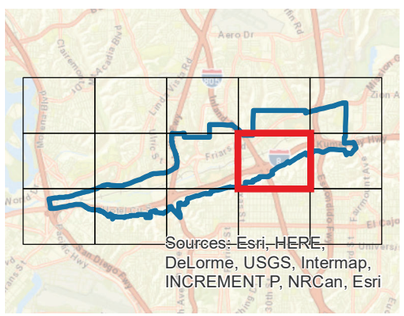

N

0 300 600 1,200 Feet

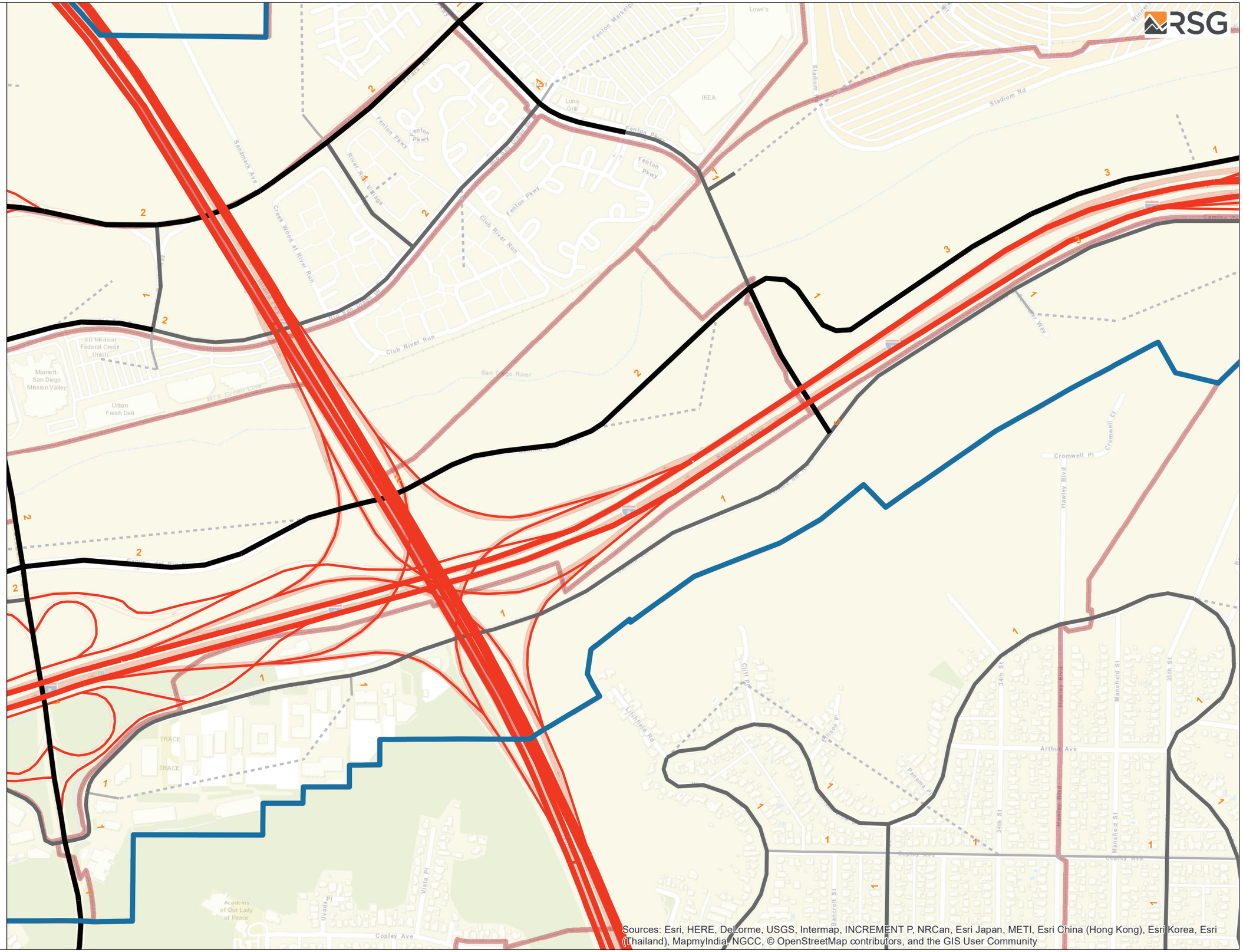

Mission Valley B5 Median Type

- Freeways
- Prime Arterial
- Major Arterials
- Collector
- Local Collector
- Rural Collector
- Local (Non-Circulation Element) Road
- Freeway Connector Ramps
- Local Ramps
- Zone Connectors
- TAZ Boundaries
- Mission Valley

Orange Label - Median Type
1: No Median
2: Raised Median
3: Left Turn Lane
Red Label - TAZ ID

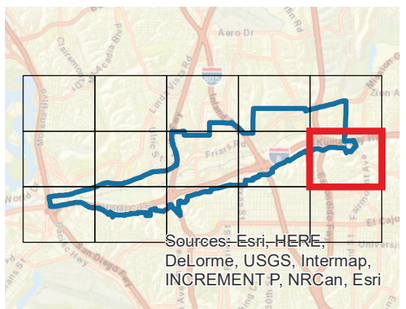

N

0 300 600 1,200 Feet

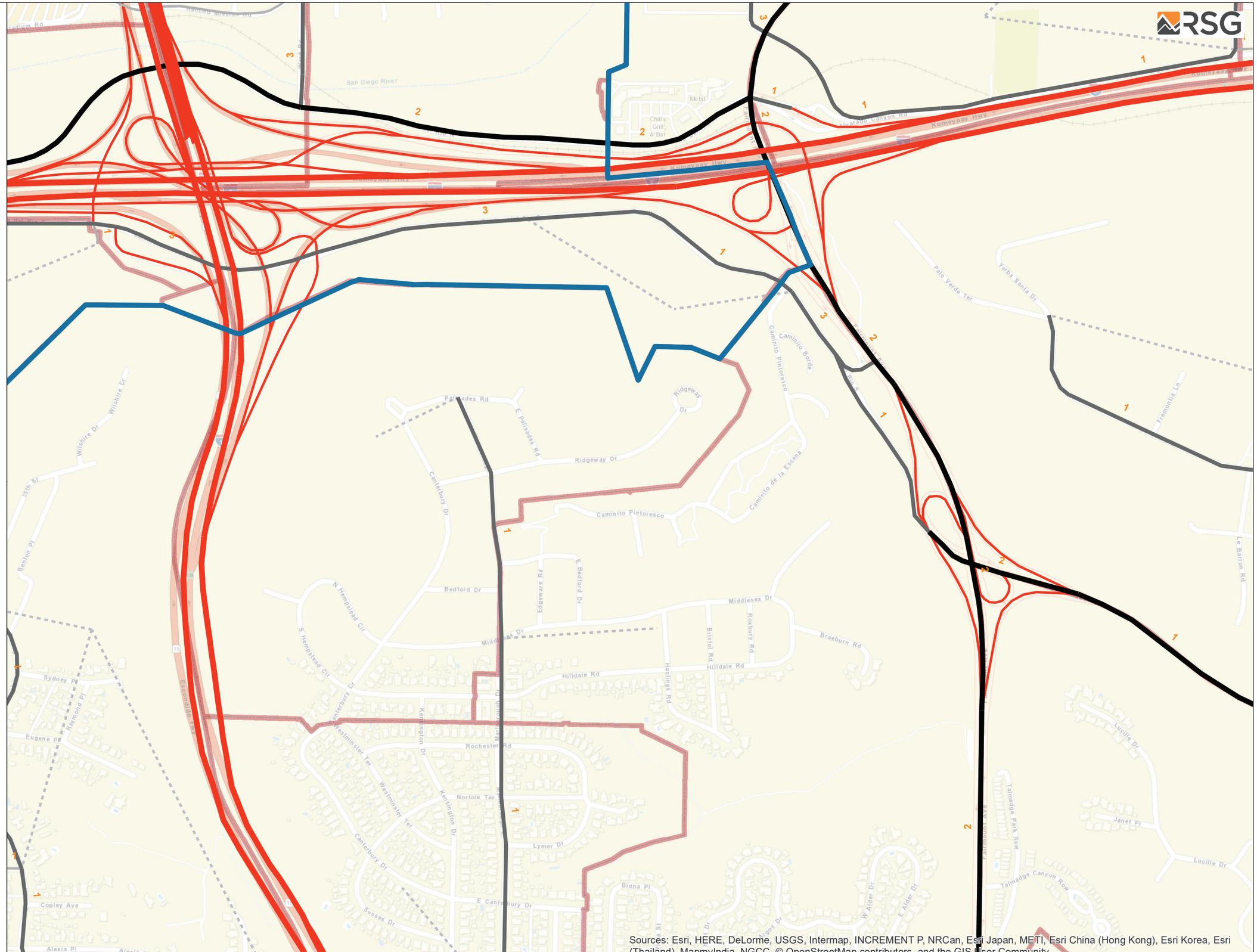

Sources: Esri, HERE, DeLorme, USGS, Intermap, INCREMENT P, NRCan, Esri Japan, METI, Esri China (Hong Kong), Esri Korea, Esri (Thailand), MapmyIndia, NGCC, © OpenStreetMap contributors, and the GIS User Community

Mission Valley C1 Median Type

- Freeways
- Prime Arterial
- Major Arterials
- Collector
- Local Collector
- Rural Collector
- Local (Non-Circulation Element) Road
- Freeway Connector Ramps
- Local Ramps
- Zone Connectors
- TAZ Boundaries
- Mission Valley

Orange Label - Median Type
1: No Median
2: Raised Median
3: Left Turn Lane
Red Label - TAZ ID

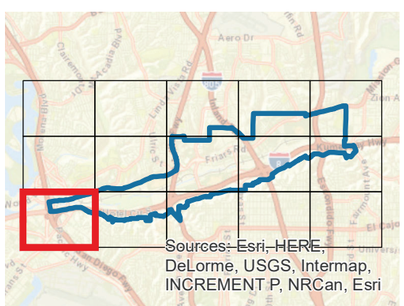

N

0 300 600 1,200 Feet

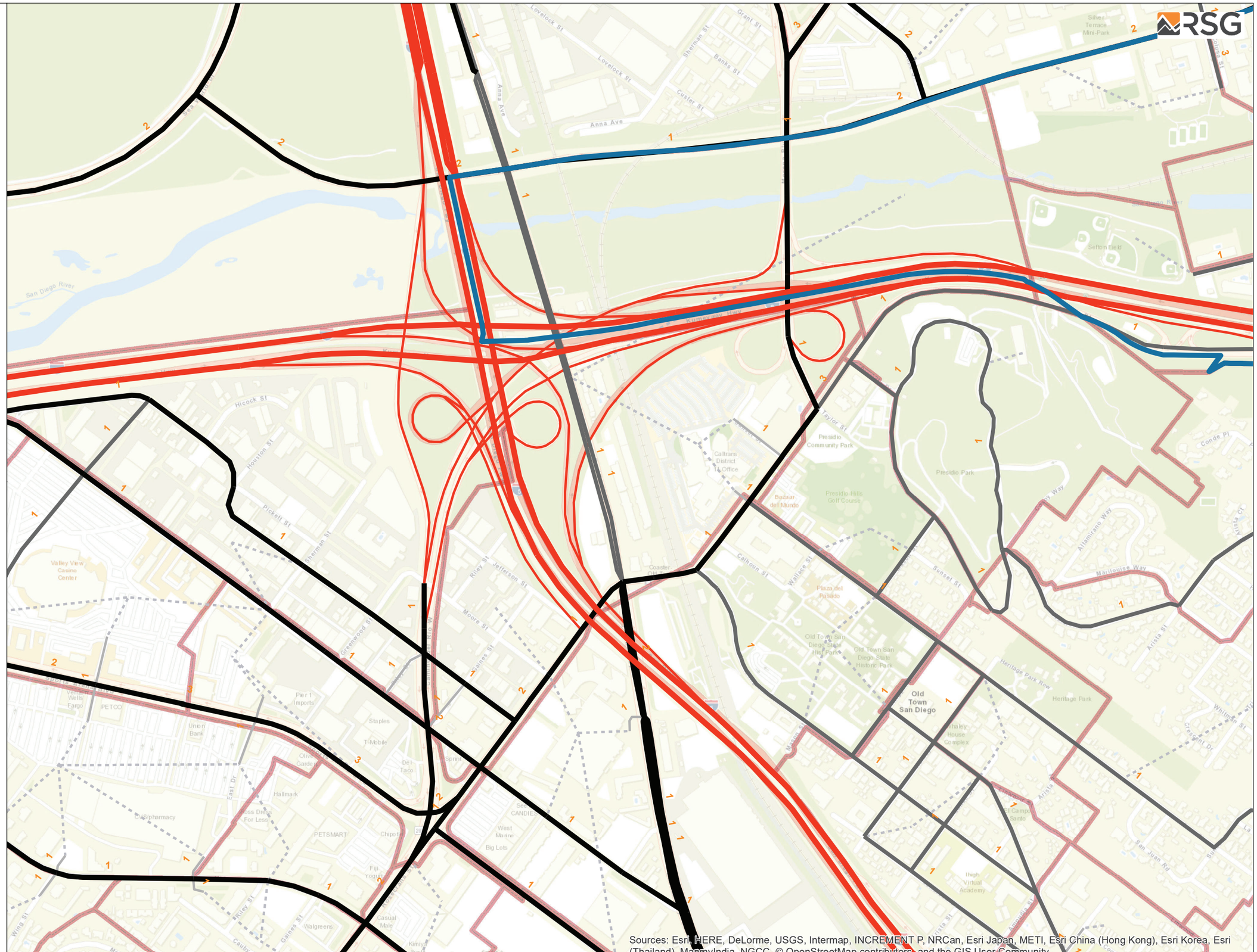

Mission Valley C2 Median Type

- Freeways
- Prime Arterial
- Major Arterials
- Collector
- Local Collector
- Rural Collector
- Local (Non-Circulation Element) Road
- Freeway Connector Ramps
- Local Ramps
- Zone Connectors
- TAZ Boundaries
- Mission Valley

Orange Label - Median Type
1: No Median
2: Raised Median
3: Left Turn Lane
Red Label - TAZ ID

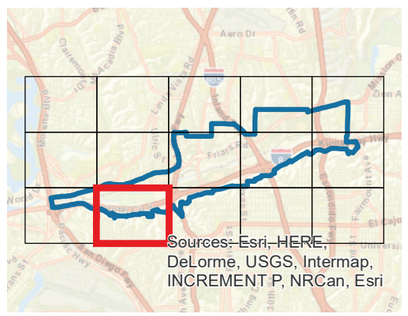

N

0 300 600 1,200 Feet

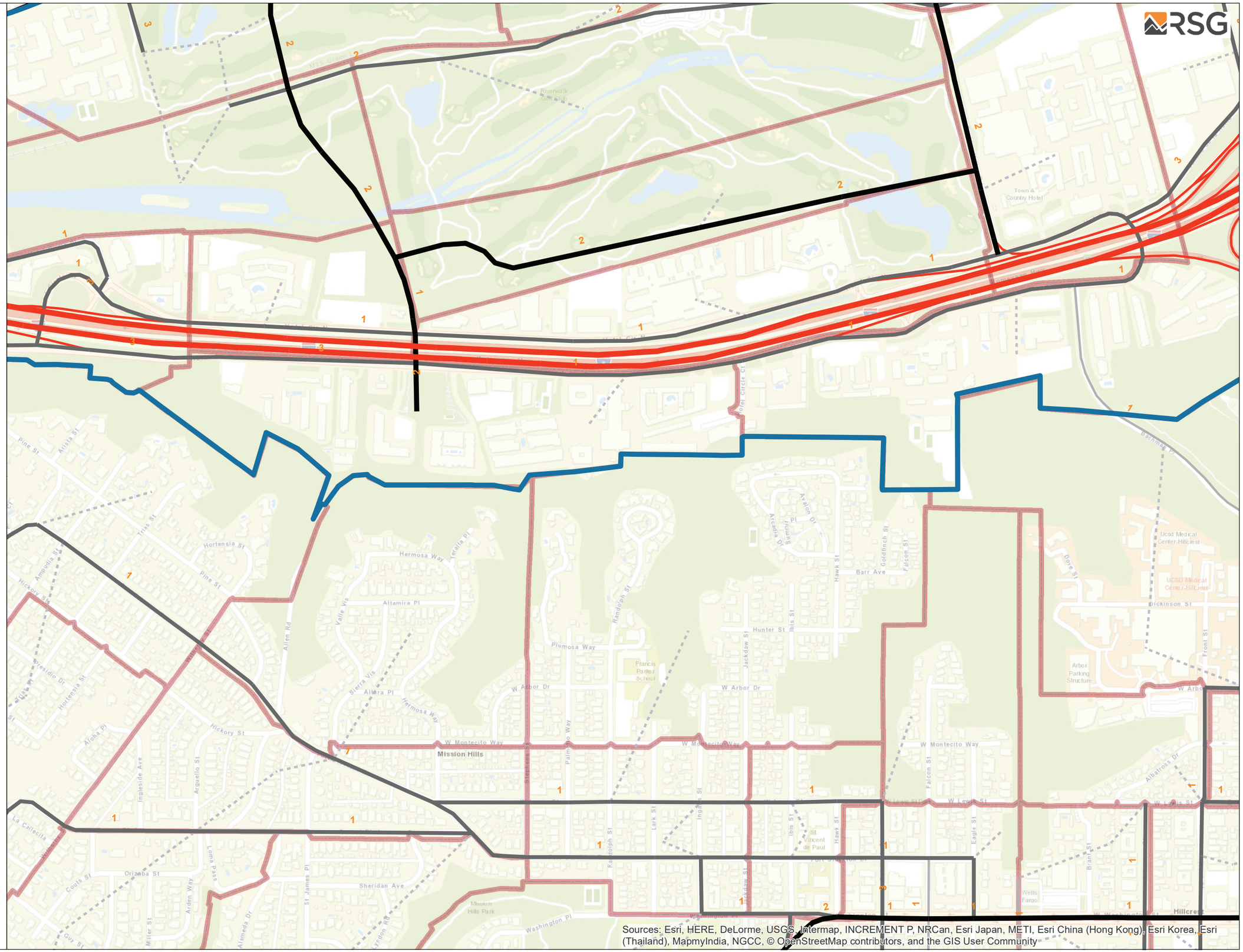

Mission Valley C3 Median Type

- Freeways
- Prime Arterial
- Major Arterials
- Collector
- Local Collector
- Rural Collector
- Local (Non-Circulation Element) Road
- Freeway Connector Ramps
- Local Ramps
- Zone Connectors
- TAZ Boundaries
- Mission Valley

Orange Label - Median Type
1: No Median
2: Raised Median
3: Left Turn Lane
Red Label - TAZ ID

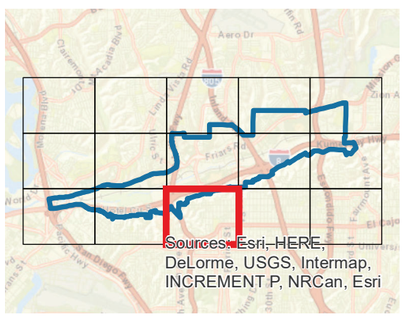

N

0 300 600 1,200 Feet

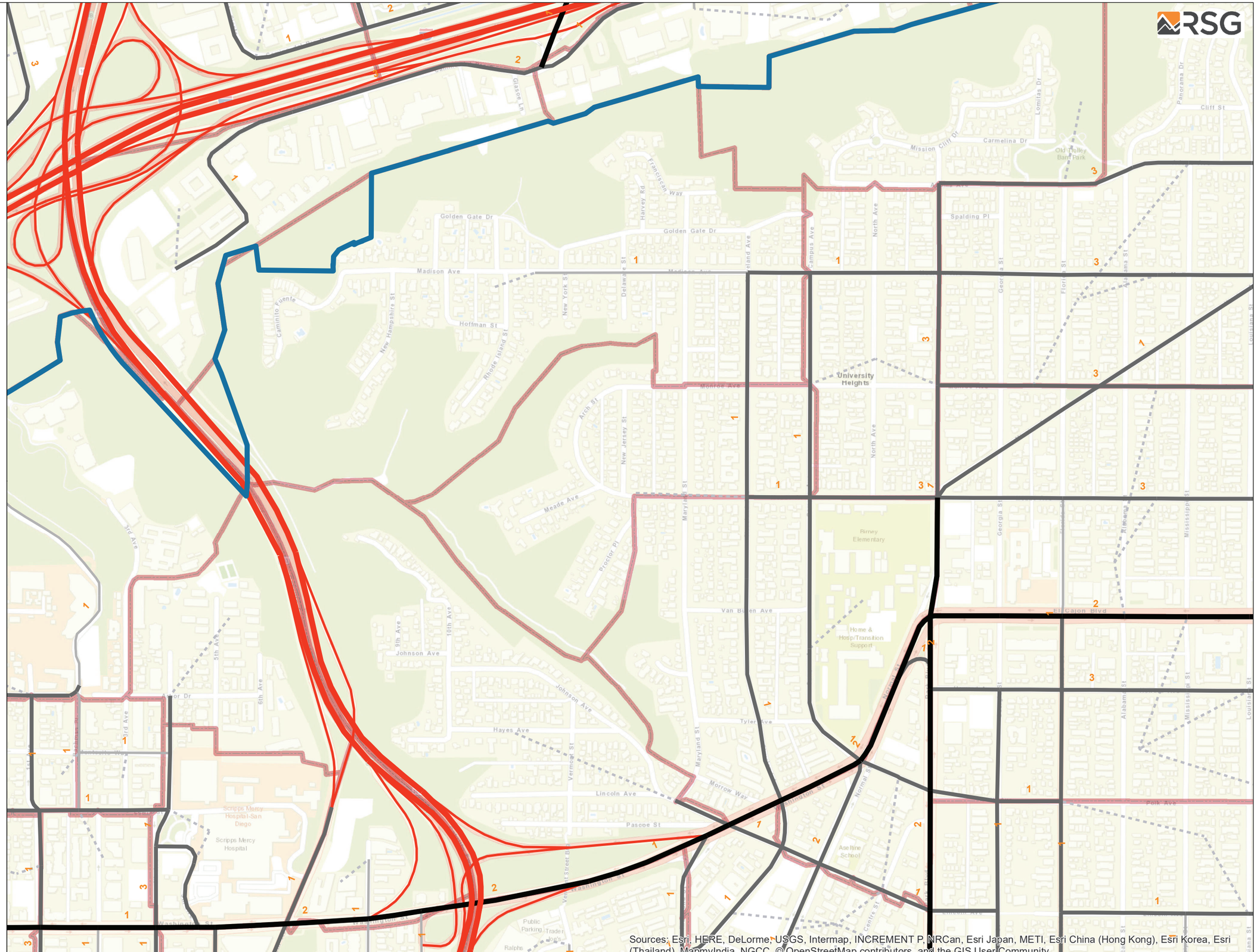

Mission Valley C4 Median Type

- Freeways
- Prime Arterial
- Major Arterials
- Collector
- Local Collector
- Rural Collector
- Local (Non-Circulation Element) Road
- Freeway Connector Ramps
- Local Ramps
- Zone Connectors
- TAZ Boundaries
- Mission Valley

Orange Label - Median Type
1: No Median
2: Raised Median
3: Left Turn Lane
Red Label - TAZ ID

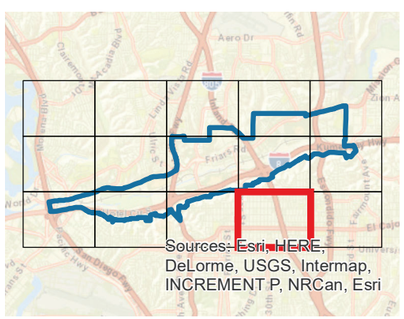

N

0 300 600 1,200 Feet

Sources: Esri, HERE, DeLorme, USGS, Intermap, INCREMENT P, NRCan, Esri Japan, METI, Esri China (Hong Kong), Esri Korea, Esri (Thailand), MapmyIndia, NGCC, © OpenStreetMap contributors, and the GIS User Community

Mission Valley C5 Median Type

- Freeways
- Prime Arterial
- Major Arterials
- Collector
- Local Collector
- Rural Collector
- Local (Non-Circulation Element) Road
- Freeway Connector Ramps
- Local Ramps
- Zone Connectors
- TAZ Boundaries
- Mission Valley

Orange Label - Median Type
1: No Median
2: Raised Median
3: Left Turn Lane
Red Label - TAZ ID

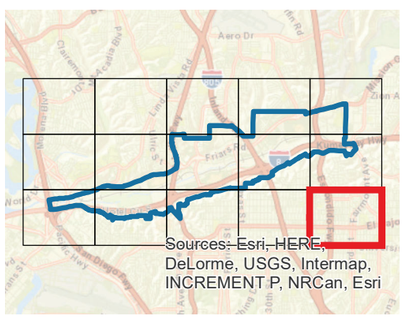

N

0 300 600 1,200 Feet

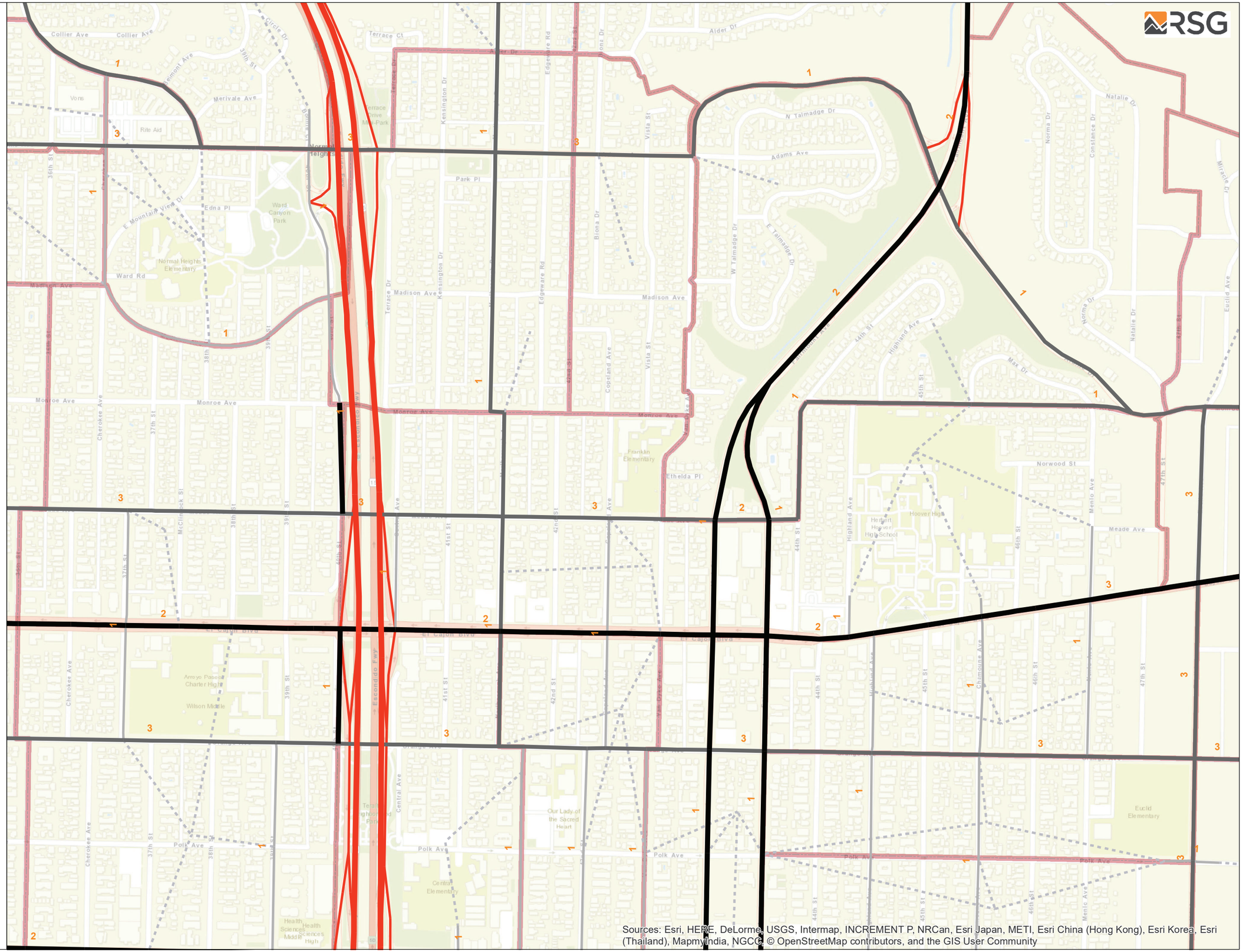

Mission Valley A1 Posted Speed Limit

- Freeways
- Prime Arterial
- Major Arterials
- Collector
- Local Collector
- Rural Collector
- Local (Non-Circulation Element) Road
- Freeway Connector Ramps
- Local Ramps
- Zone Connectors
- TAZ Boundaries
- Mission Valley

Orange Label - Posted Speed Limit

Red Label - TAZ ID

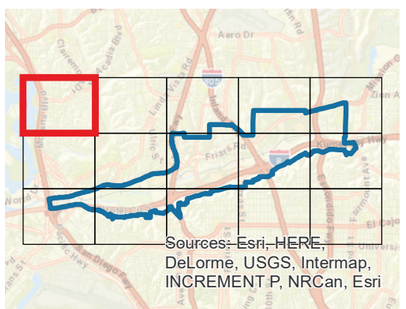

N

0 300 600 1,200 Feet

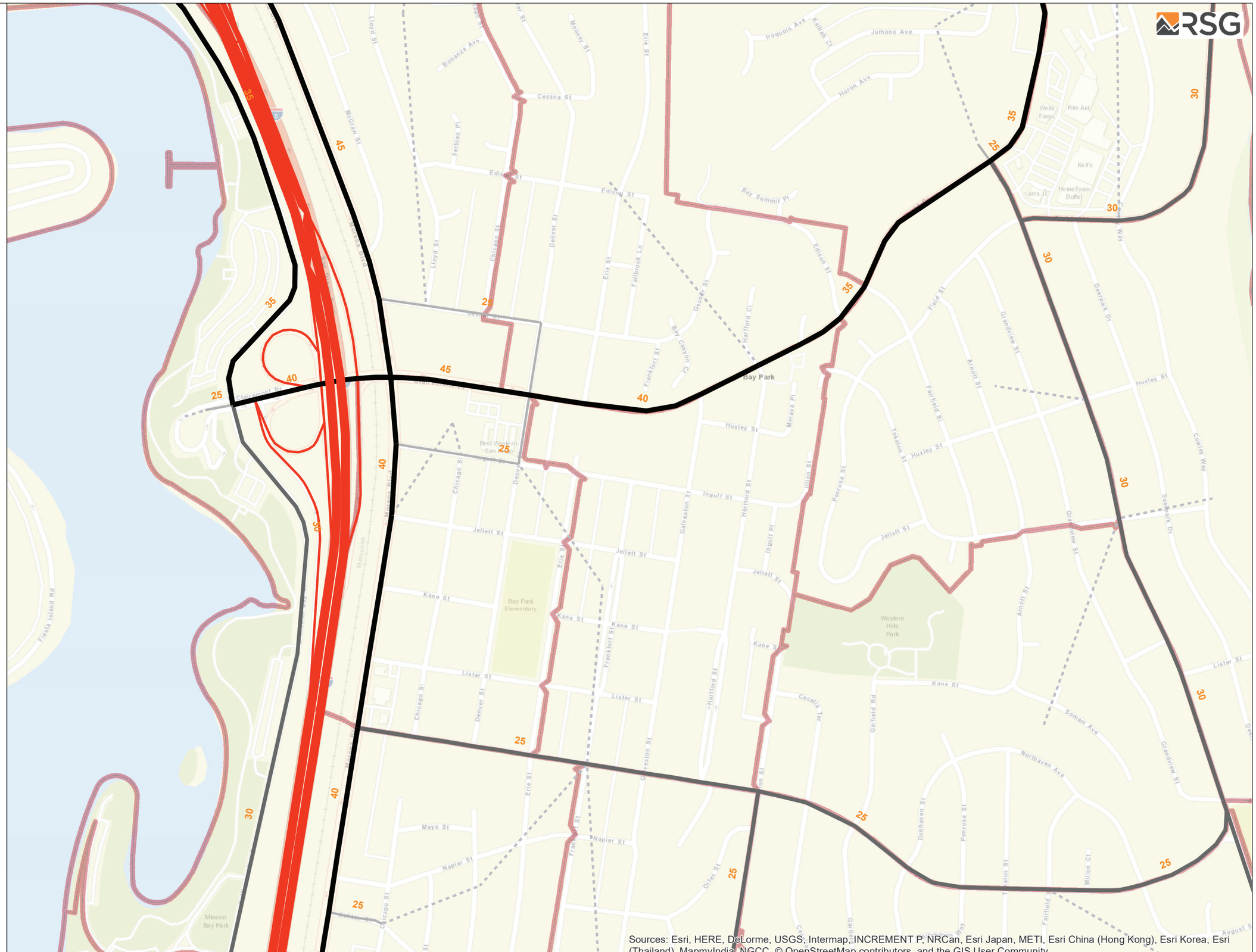

Mission Valley A2 Posted Speed Limit

- Freeways
- Prime Arterial
- Major Arterials
- Collector
- Local Collector
- Rural Collector
- Local (Non-Circulation Element) Road
- Freeway Connector Ramps
- Local Ramps
- Zone Connectors
- TAZ Boundaries
- Mission Valley

Orange Label - Posted Speed Limit

Red Label - TAZ ID

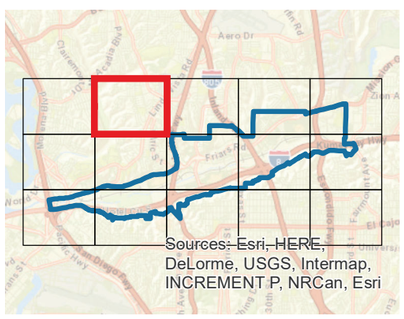

N

0 300 600 1,200 Feet

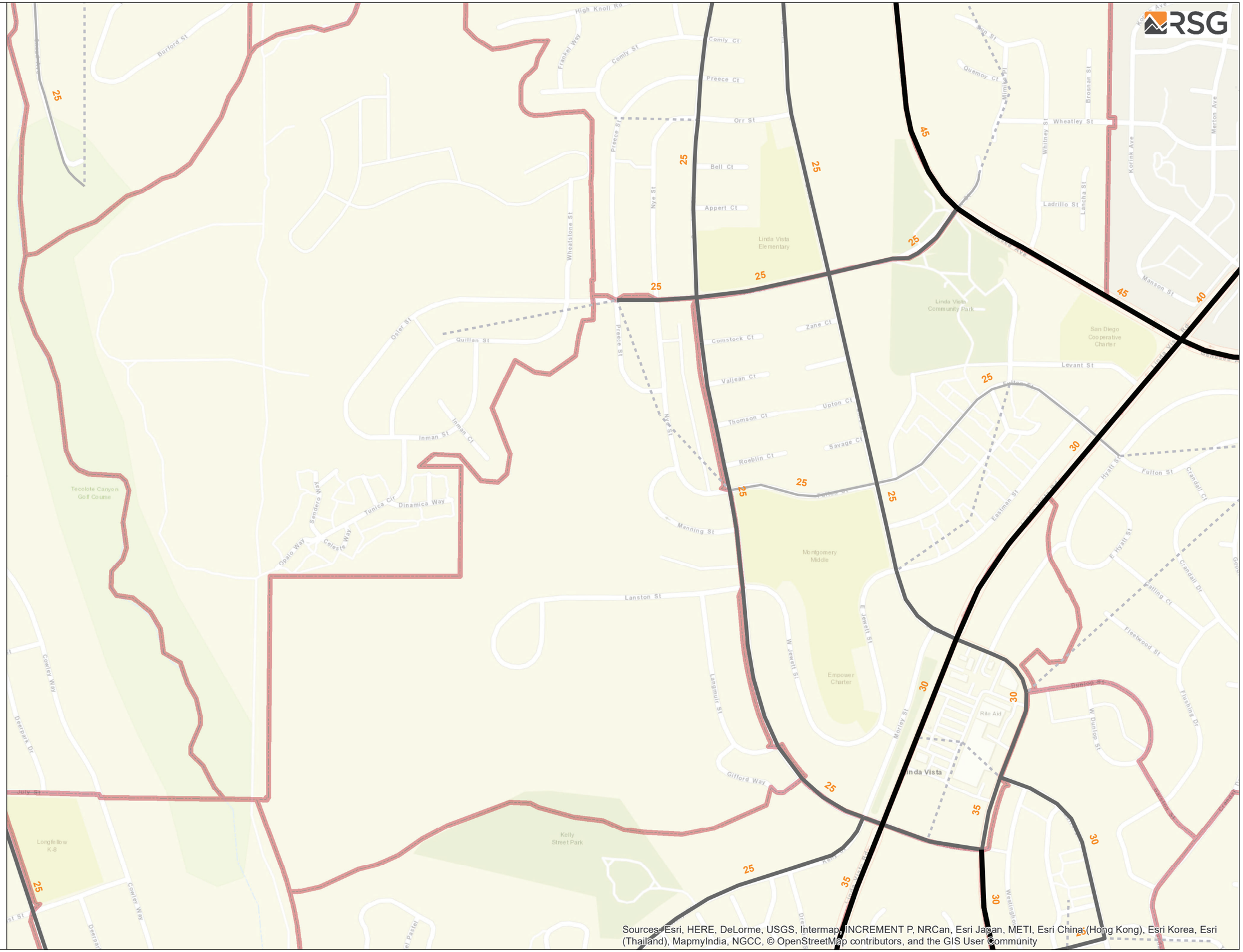

Sources: Esri, HERE, DeLorme, USGS, Intermap, INCREMENT P, NRCan, Esri Japan, METI, Esri China (Hong Kong), Esri Korea, Esri (Thailand), MapmyIndia, NGCC, © OpenStreetMap contributors, and the GIS User Community

Mission Valley A3 Posted Speed Limit

- Freeways
- Prime Arterial
- Major Arterials
- Collector
- Local Collector
- Rural Collector
- Local (Non-Circulation Element) Road
- Freeway Connector Ramps
- Local Ramps
- Zone Connectors
- TAZ Boundaries
- Mission Valley

Orange Label - Posted Speed Limit

Red Label - TAZ ID

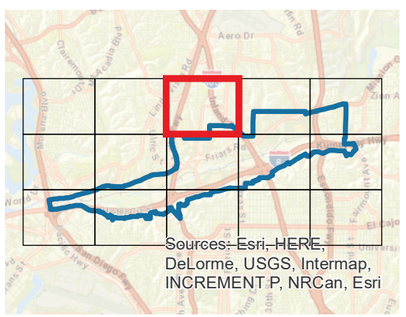

N

0 300 600 1,200 Feet

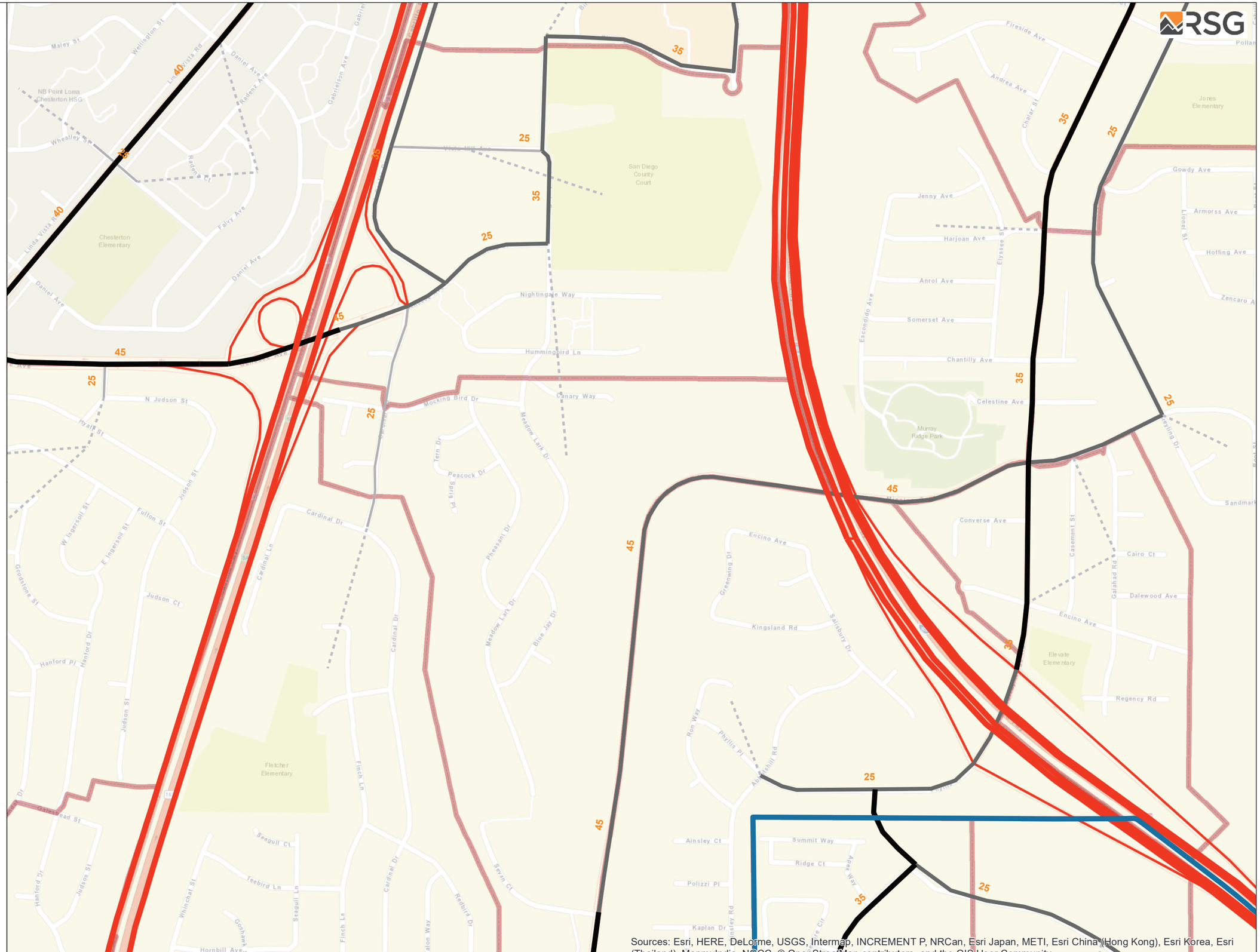

Mission Valley A4 Posted Speed Limit

- Freeways
- Prime Arterial
- Major Arterials
- Collector
- Local Collector
- Rural Collector
- Local (Non-Circulation Element) Road
- Freeway Connector Ramps
- Local Ramps
- Zone Connectors
- TAZ Boundaries
- Mission Valley

Orange Label - Posted Speed Limit

Red Label - TAZ ID

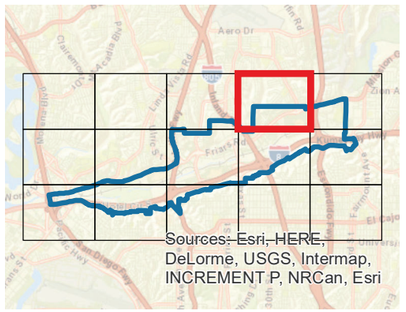

N

0 300 600 1,200 Feet

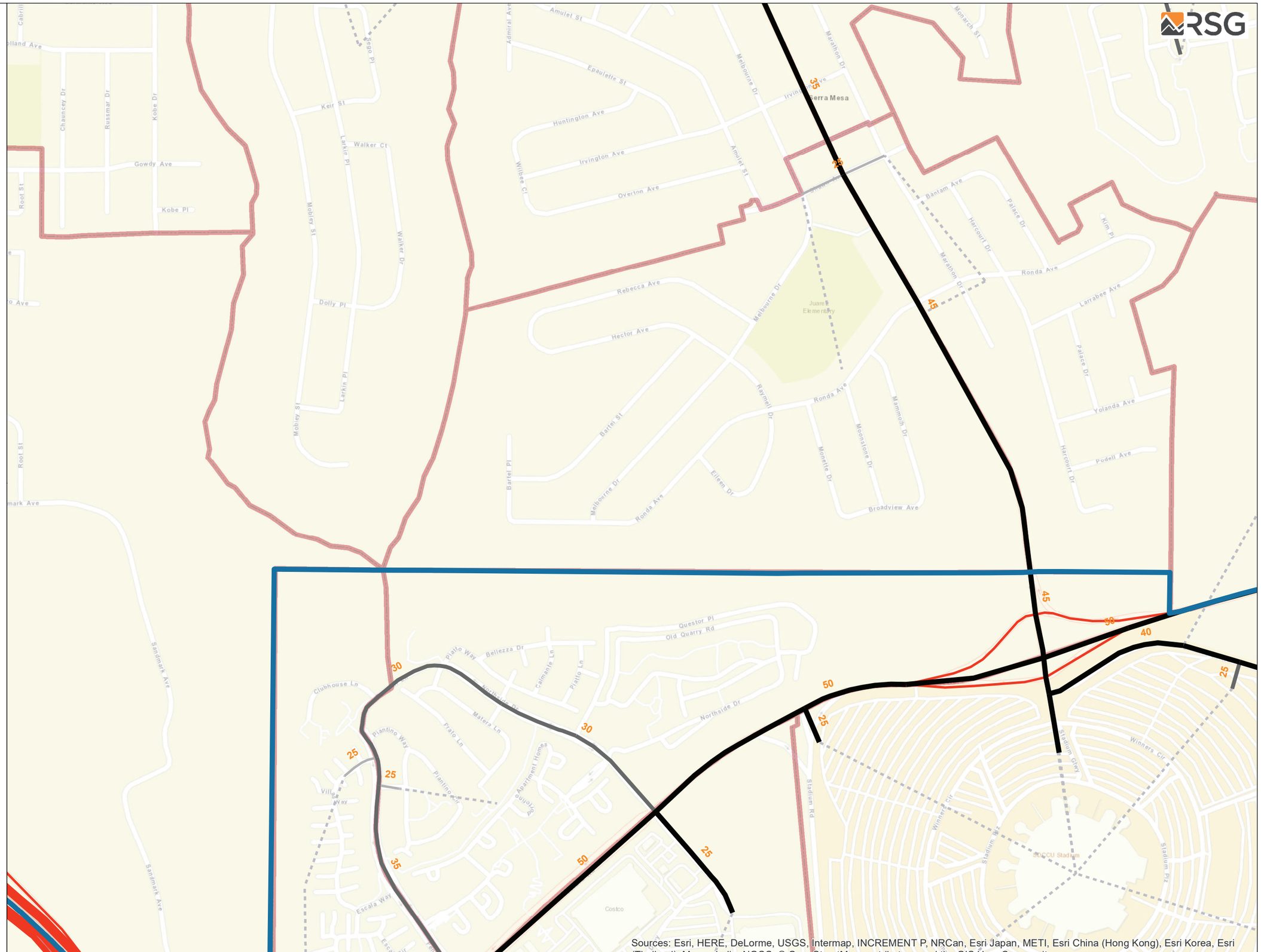

Mission Valley A5 Posted Speed Limit

- Freeways
- Prime Arterial
- Major Arterials
- Collector
- Local Collector
- Rural Collector
- Local (Non-Circulation Element) Road
- Freeway Connector Ramps
- Local Ramps
- Zone Connectors
- TAZ Boundaries
- Mission Valley

Orange Label - Posted Speed Limit

Red Label - TAZ ID

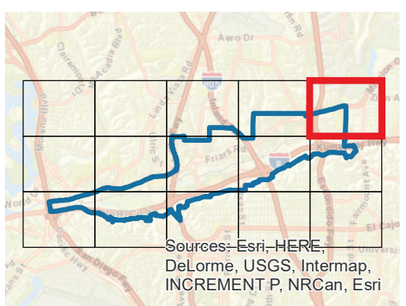

N

0 300 600 1,200 Feet

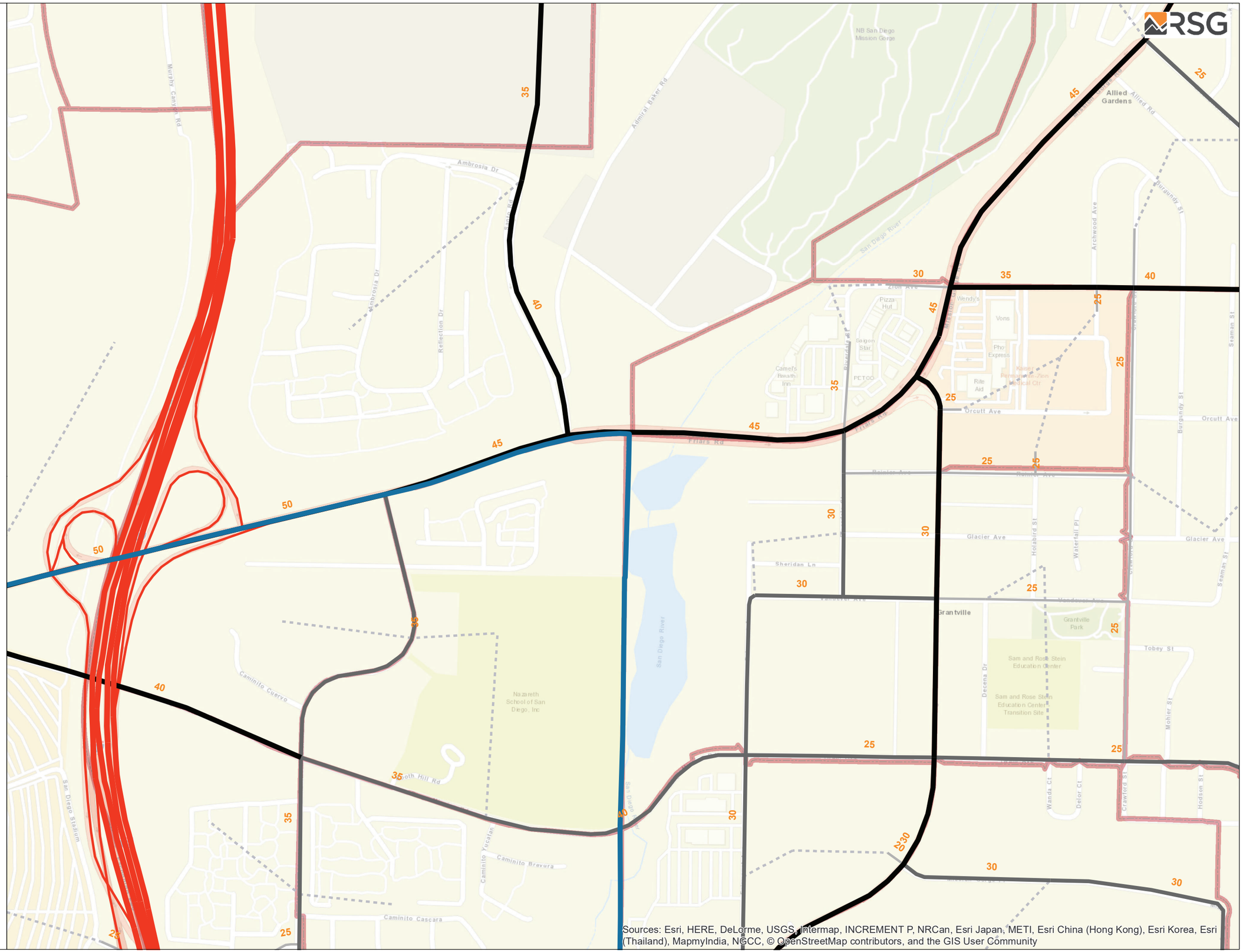

Mission Valley B1 Posted Speed Limit

- Freeways
- Prime Arterial
- Major Arterials
- Collector
- Local Collector
- Rural Collector
- Local (Non-Circulation Element) Road
- Freeway Connector Ramps
- Local Ramps
- Zone Connectors
- TAZ Boundaries
- Mission Valley

Orange Label - Posted Speed Limit

Red Label - TAZ ID

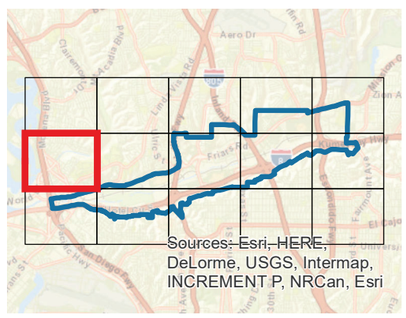

N

0 300 600 1,200 Feet

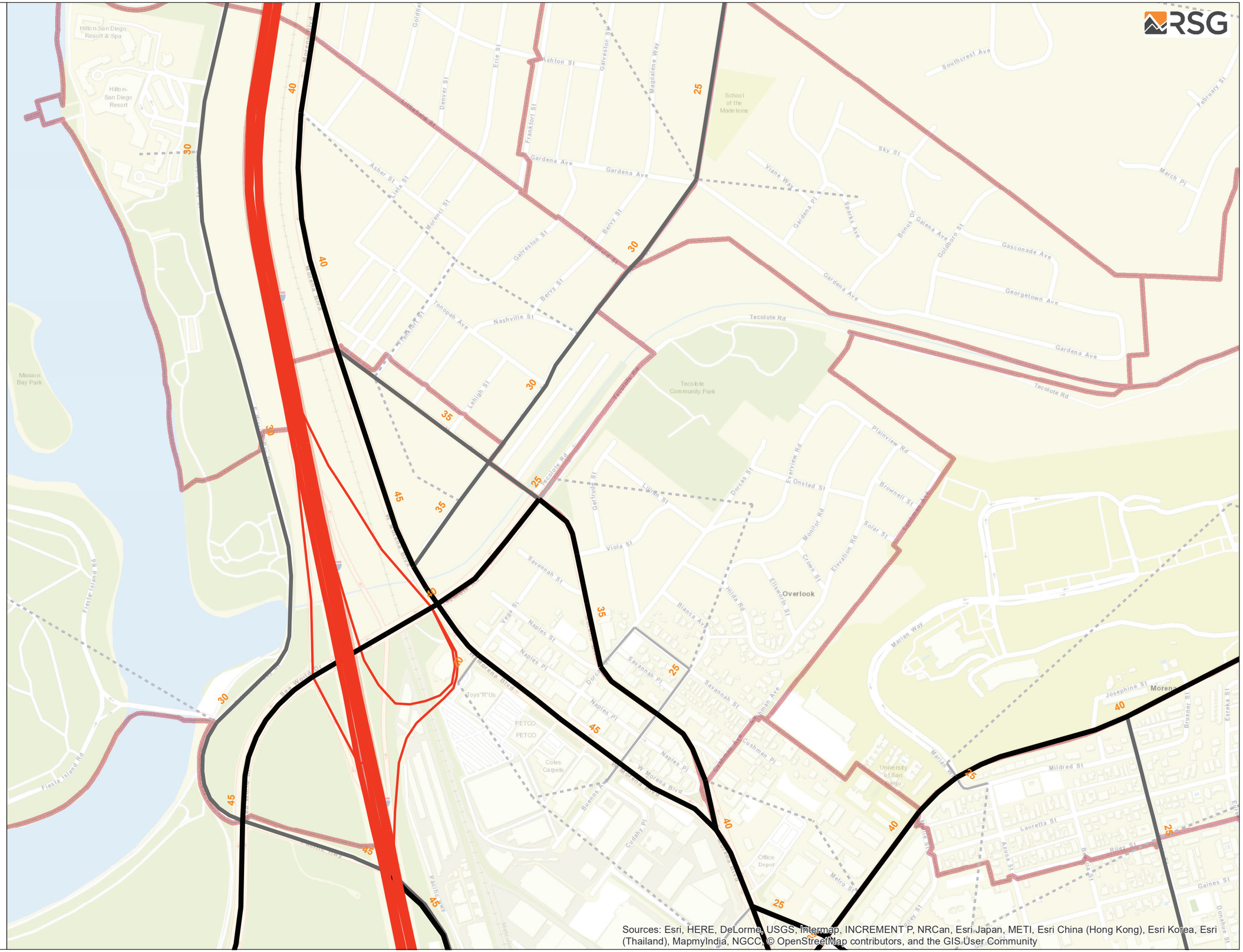

Mission Valley B2 Posted Speed Limit

- Freeways
- Prime Arterial
- Major Arterials
- Collector
- Local Collector
- Rural Collector
- Local (Non-Circulation Element) Road
- Freeway Connector Ramps
- Local Ramps
- Zone Connectors
- TAZ Boundaries
- Mission Valley

Orange Label - Posted Speed Limit

Red Label - TAZ ID

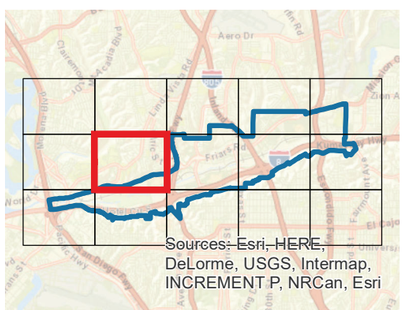

N

0 300 600 1,200 Feet

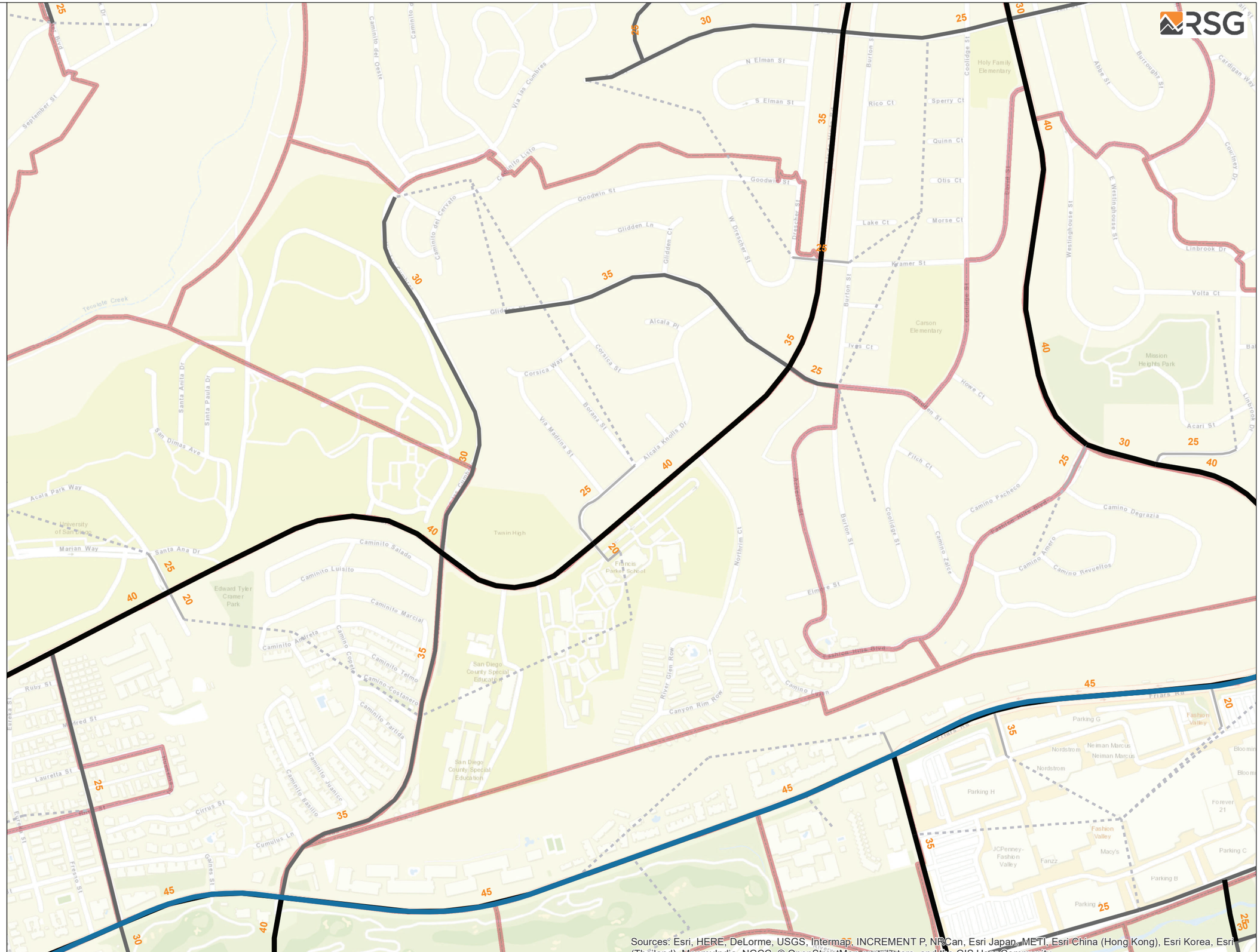

Mission Valley B3 Posted Speed Limit

Freeways
Prime Arterial
Major Arterials
Collector
Local Collector
Rural Collector
Local (Non-Circulation Element) Road
Freeway Connector Ramps
Local Ramps
Zone Connectors
TAZ Boundaries
Mission Valley

Orange Label - Posted Speed Limit

Red Label - TAZ ID

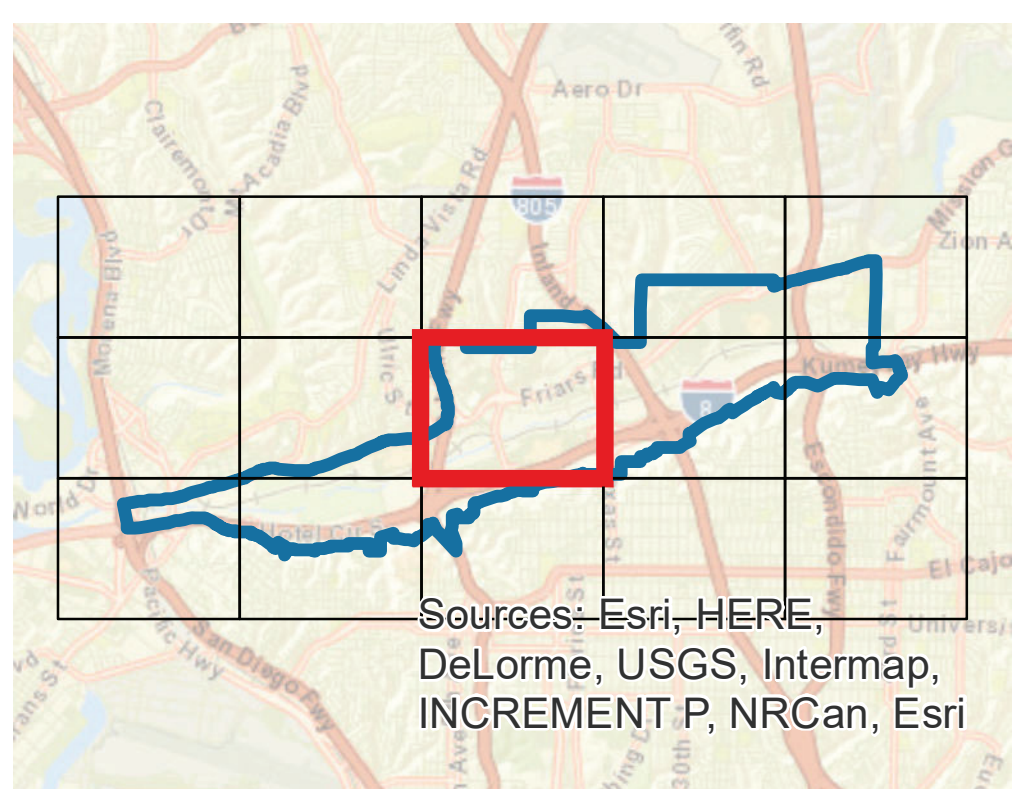

N

0 300 600 1,200 Feet

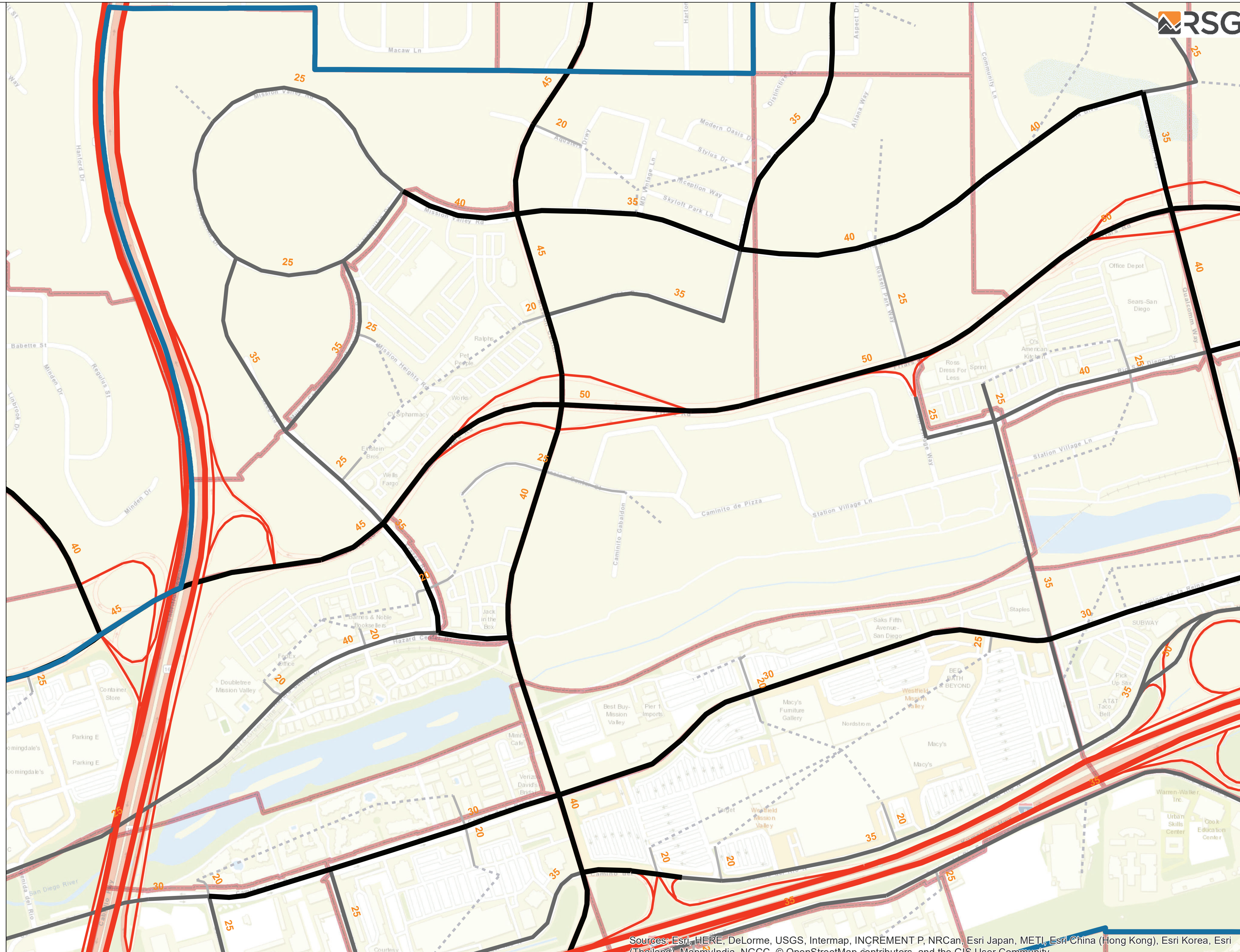

Mission Valley B4 Posted Speed Limit

- Freeways
- Prime Arterial
- Major Arterials
- Collector
- Local Collector
- Rural Collector
- Local (Non-Circulation Element) Road
- Freeway Connector Ramps
- Local Ramps
- Zone Connectors
- TAZ Boundaries
- Mission Valley

Orange Label - Posted Speed Limit

Red Label - TAZ ID

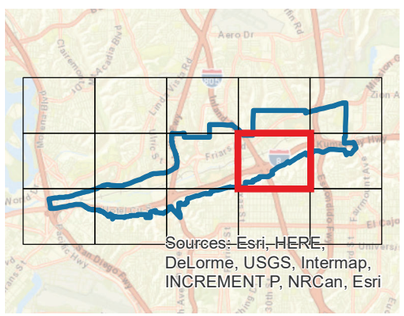

N

0 300 600 1,200 Feet

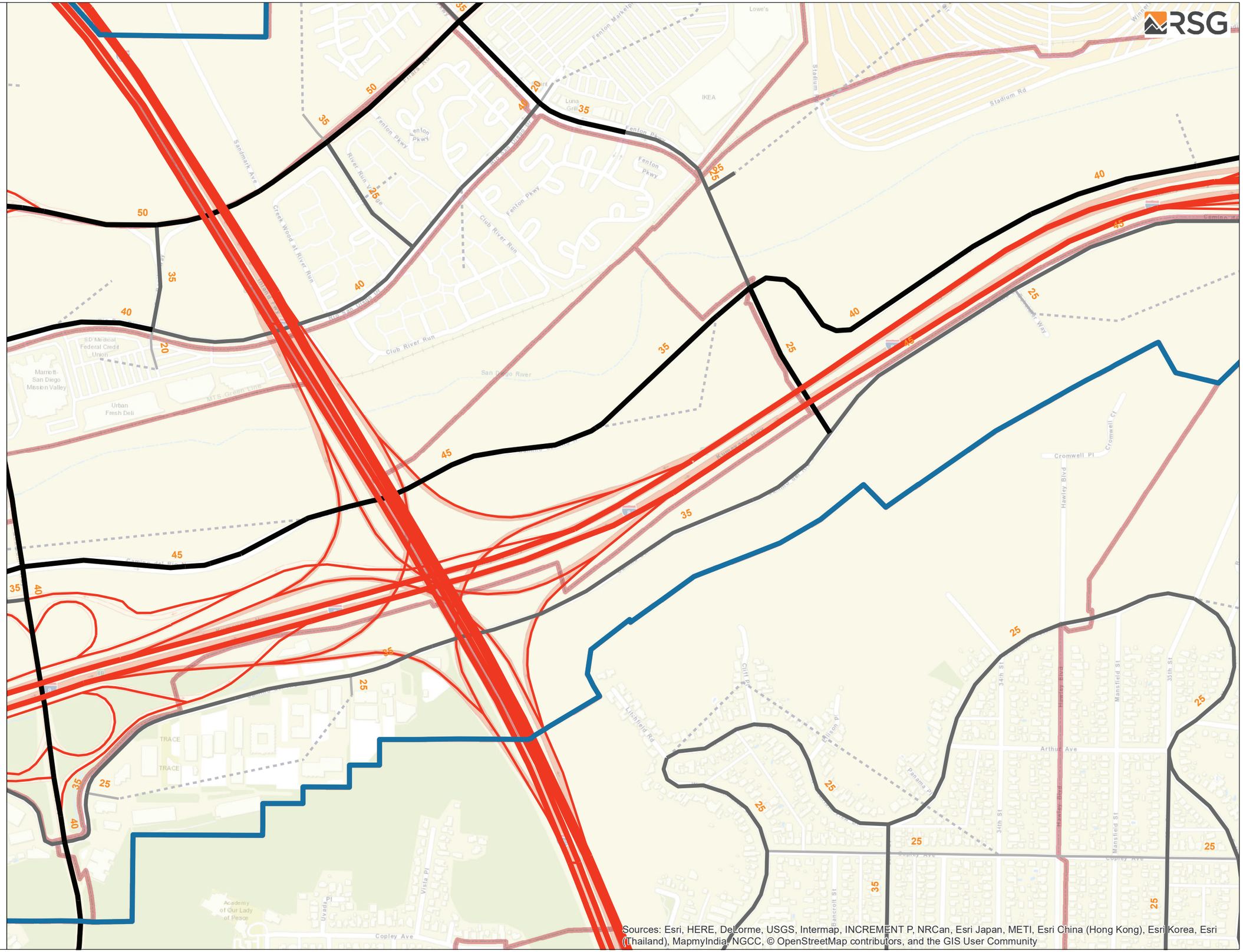

Mission Valley B5 Posted Speed Limit

- Freeways
- Prime Arterial
- Major Arterials
- Collector
- Local Collector
- Rural Collector
- Local (Non-Circulation Element) Road
- Freeway Connector Ramps
- Local Ramps
- Zone Connectors
- TAZ Boundaries
- Mission Valley

Orange Label - Posted Speed Limit

Red Label - TAZ ID

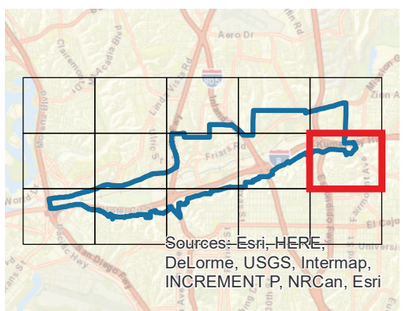

N

0 300 600 1,200 Feet

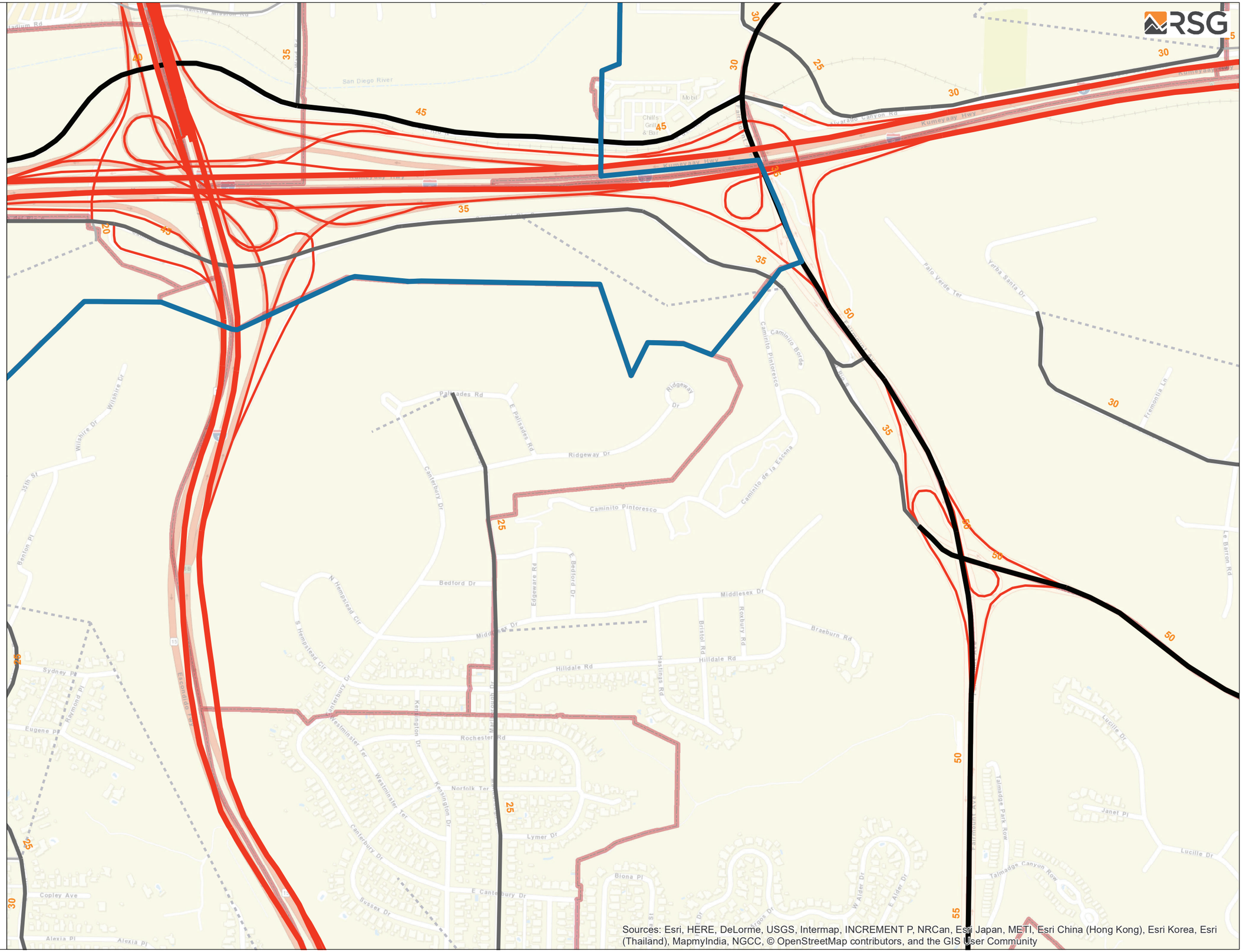

Mission Valley C1 Posted Speed Limit

- Freeways
- Prime Arterial
- Major Arterials
- Collector
- Local Collector
- Rural Collector
- Local (Non-Circulation Element) Road
- Freeway Connector Ramps
- Local Ramps
- Zone Connectors
- TAZ Boundaries
- Mission Valley

Orange Label - Posted Speed Limit

Red Label - TAZ ID

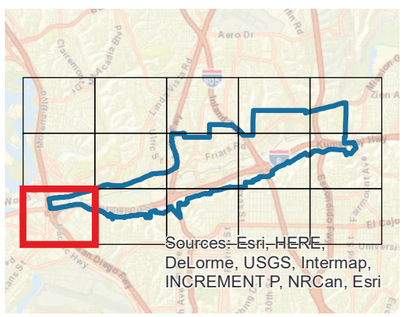

N

0 300 600 1,200 Feet

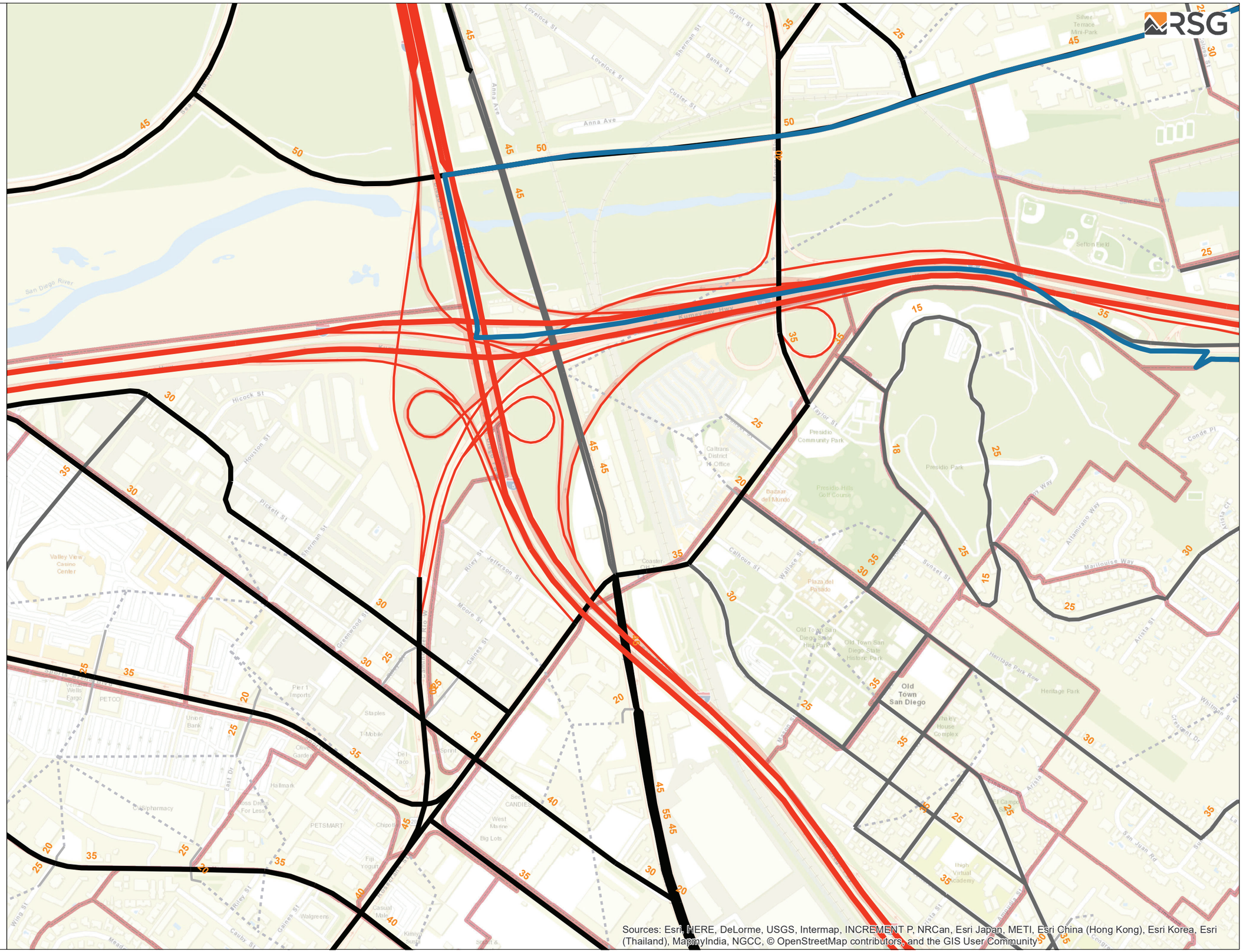

Mission Valley C2 Posted Speed Limit

- Freeways
- Prime Arterial
- Major Arterials
- Collector
- Local Collector
- Rural Collector
- Local (Non-Circulation Element) Road
- Freeway Connector Ramps
- Local Ramps
- Zone Connectors
- TAZ Boundaries
- Mission Valley

Orange Label - Posted Speed Limit

Red Label - TAZ ID

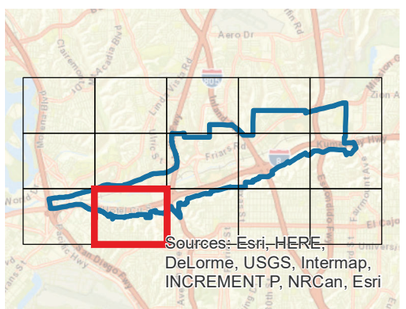

N

0 300 600 1,200 Feet

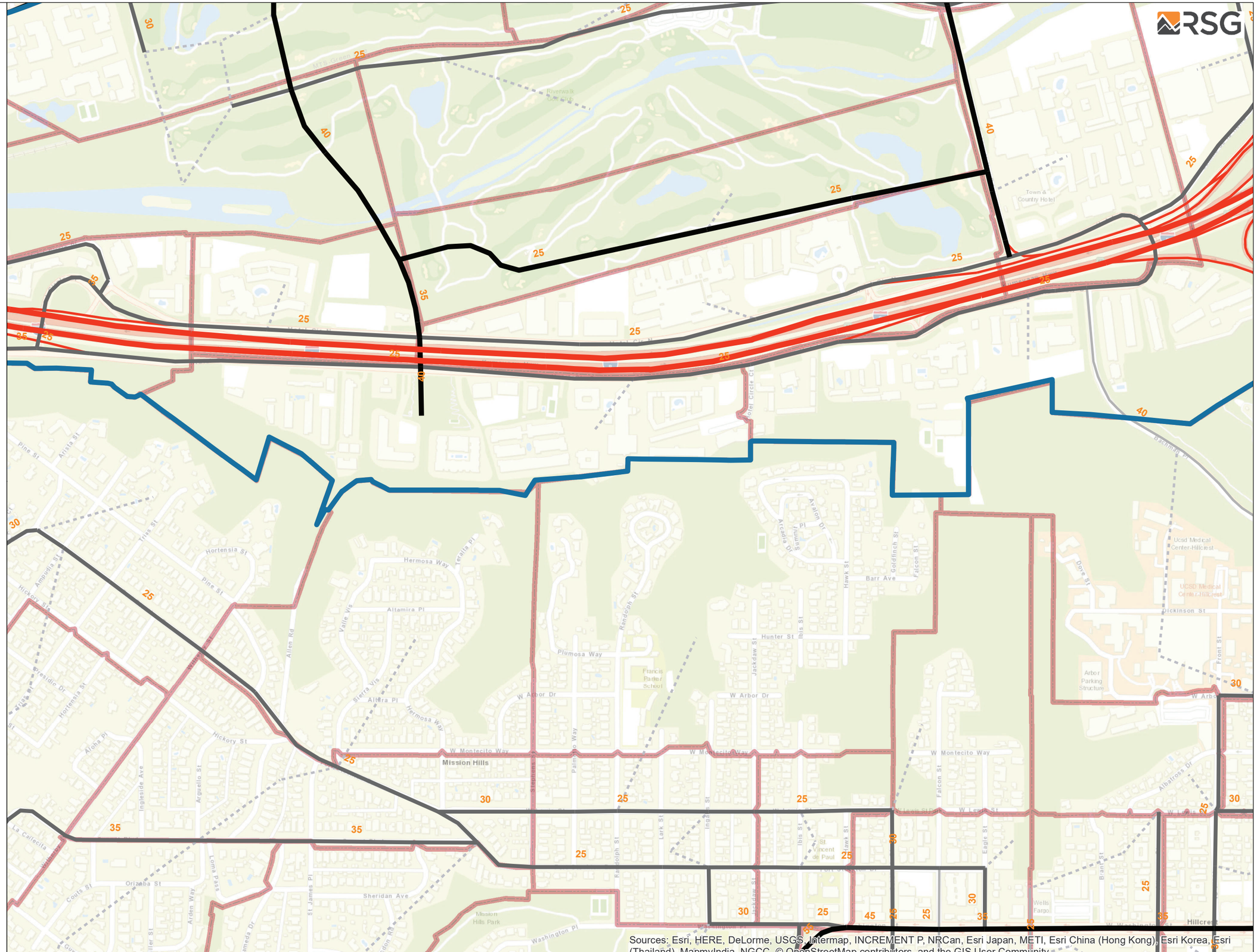

Mission Valley C3 Posted Speed Limit

- Freeways
- Prime Arterial
- Major Arterials
- Collector
- Local Collector
- Rural Collector
- Local (Non-Circulation Element) Road
- Freeway Connector Ramps
- Local Ramps
- Zone Connectors
- TAZ Boundaries
- Mission Valley

Orange Label - Posted Speed Limit

Red Label - TAZ ID

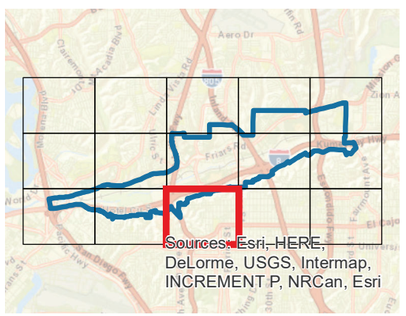

N

0 300 600 1,200 Feet

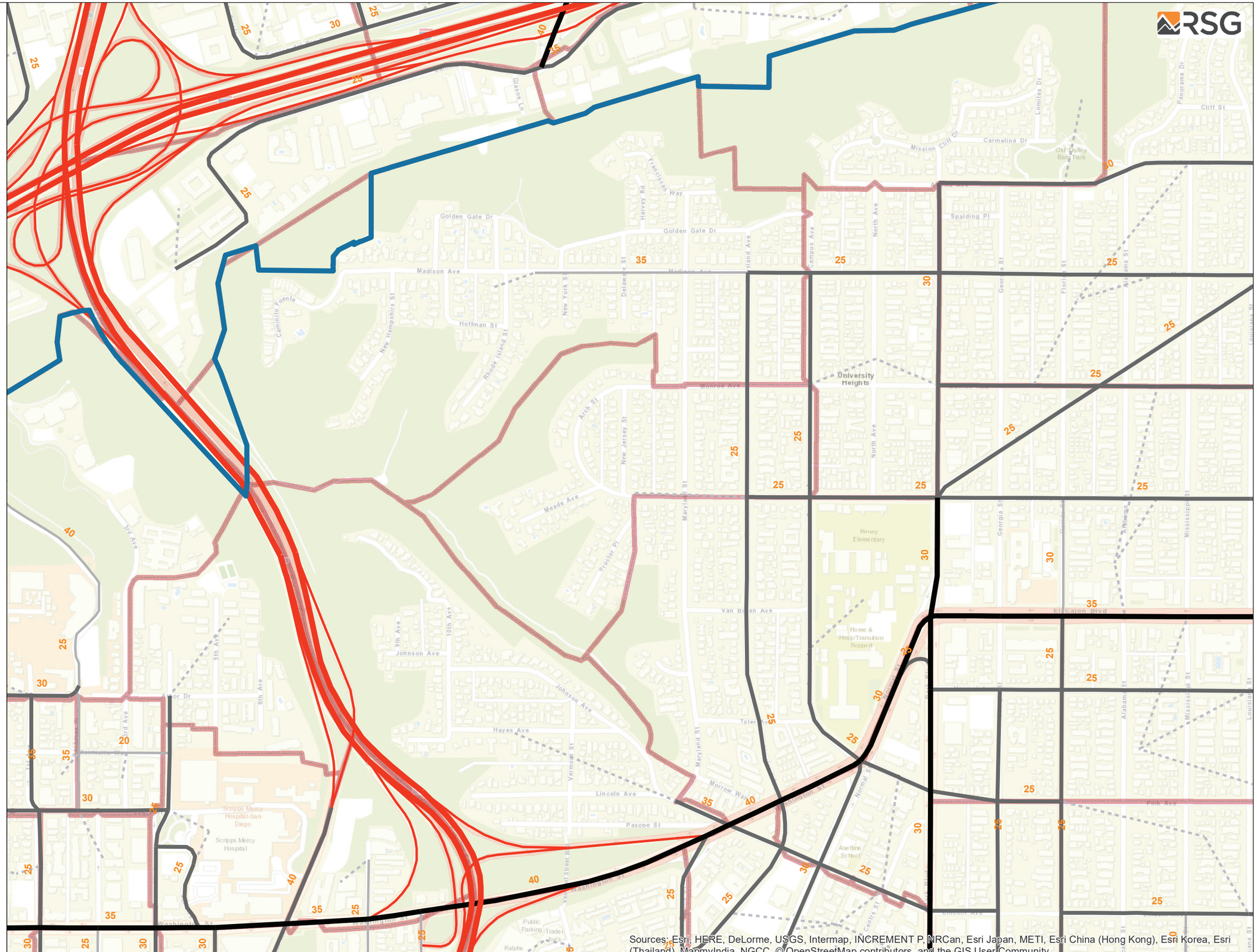

Mission Valley C4 Posted Speed Limit

- Freeways
- Prime Arterial
- Major Arterials
- Collector
- Local Collector
- Rural Collector
- Local (Non-Circulation Element) Road
- Freeway Connector Ramps
- Local Ramps
- Zone Connectors
- TAZ Boundaries
- Mission Valley

Orange Label - Posted Speed Limit

Red Label - TAZ ID

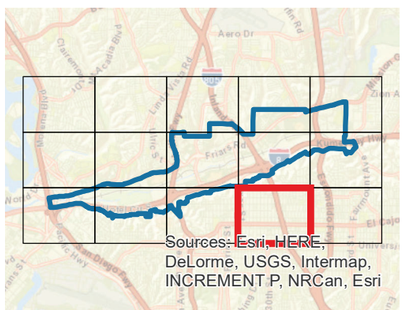

N

0 300 600 1,200 Feet

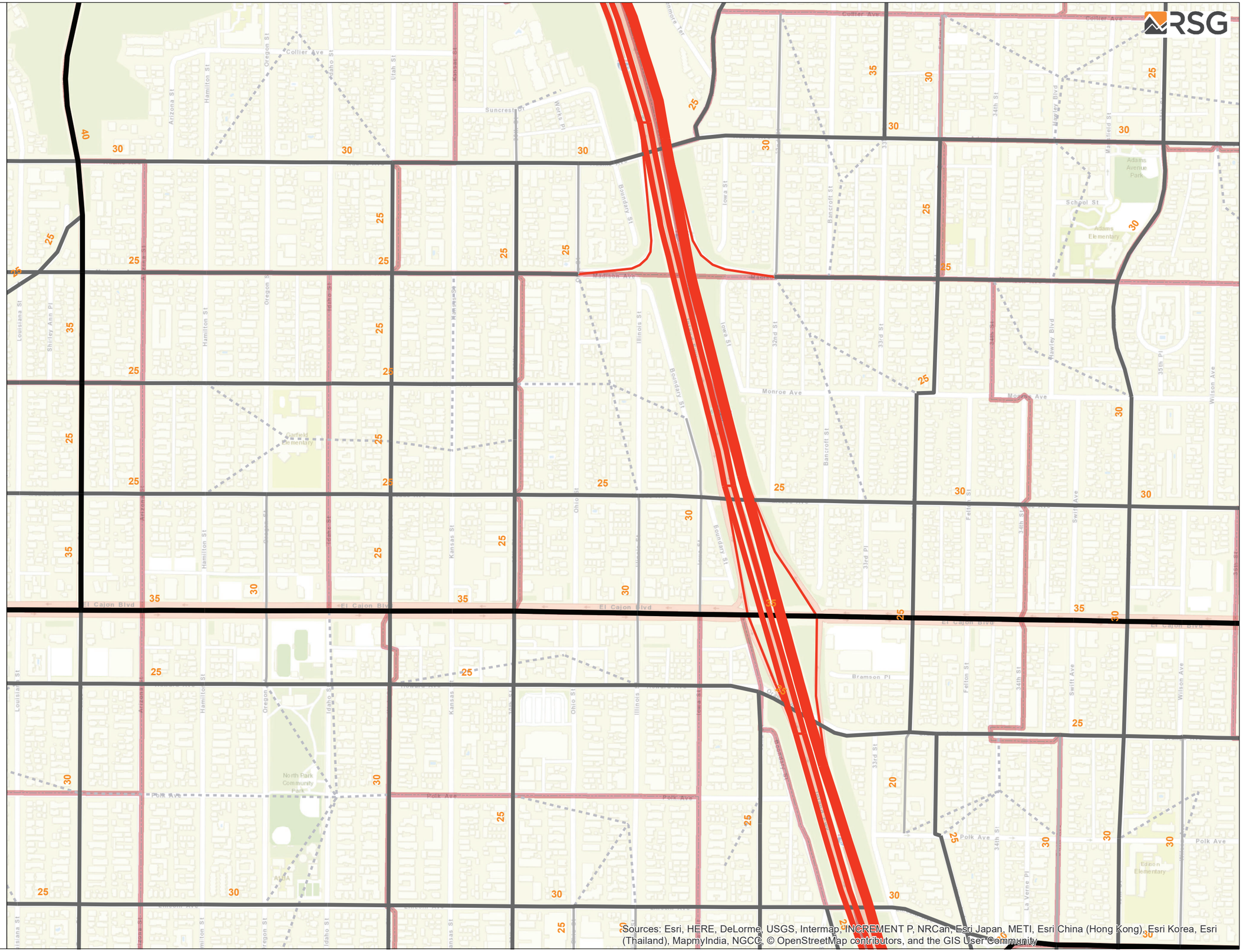

Mission Valley C5 Posted Speed Limit

- Freeways
- Prime Arterial
- Major Arterials
- Collector
- Local Collector
- Rural Collector
- Local (Non-Circulation Element) Road
- Freeway Connector Ramps
- Local Ramps
- Zone Connectors
- TAZ Boundaries
- Mission Valley

Orange Label - Posted Speed Limit

Red Label - TAZ ID

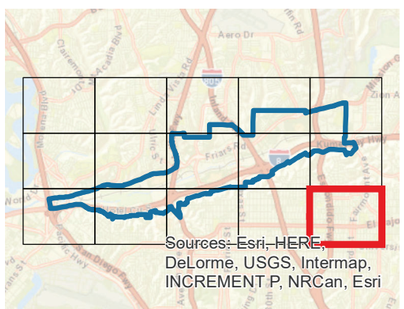

N

0 300 600 1,200 Feet

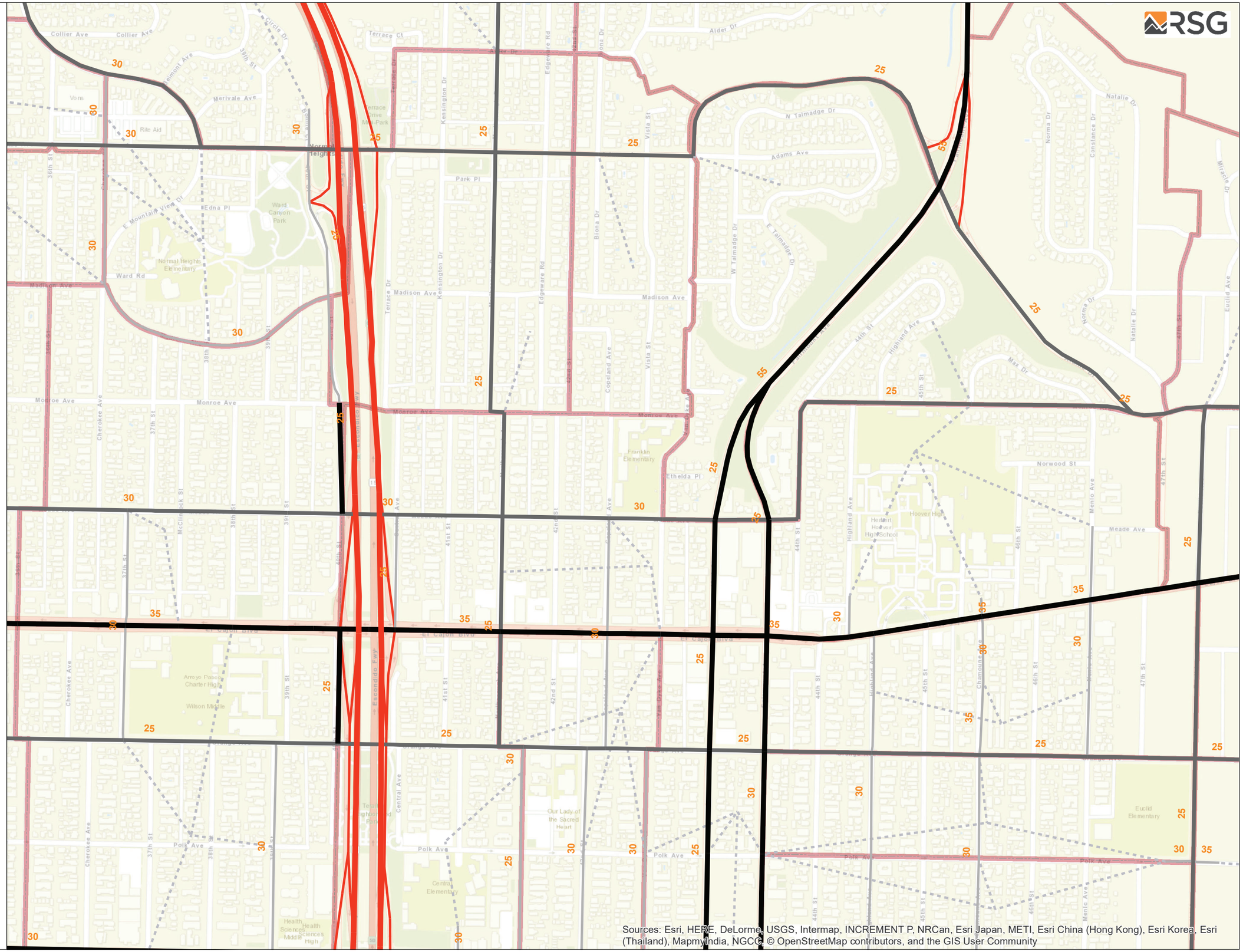

Mission Valley A1 Road Type

- Freeways
- Prime Arterial
- Major Arterials
- Collector
- Local Collector
- Rural Collector
- Local (Non-Circulation Element) Road
- Freeway Connector Ramps
- Local Ramps
- Zone Connectors
- TAZ Boundaries
- Mission Valley

Orange Label - Total Daily Vehicle Flow

Red Label - TAZ ID

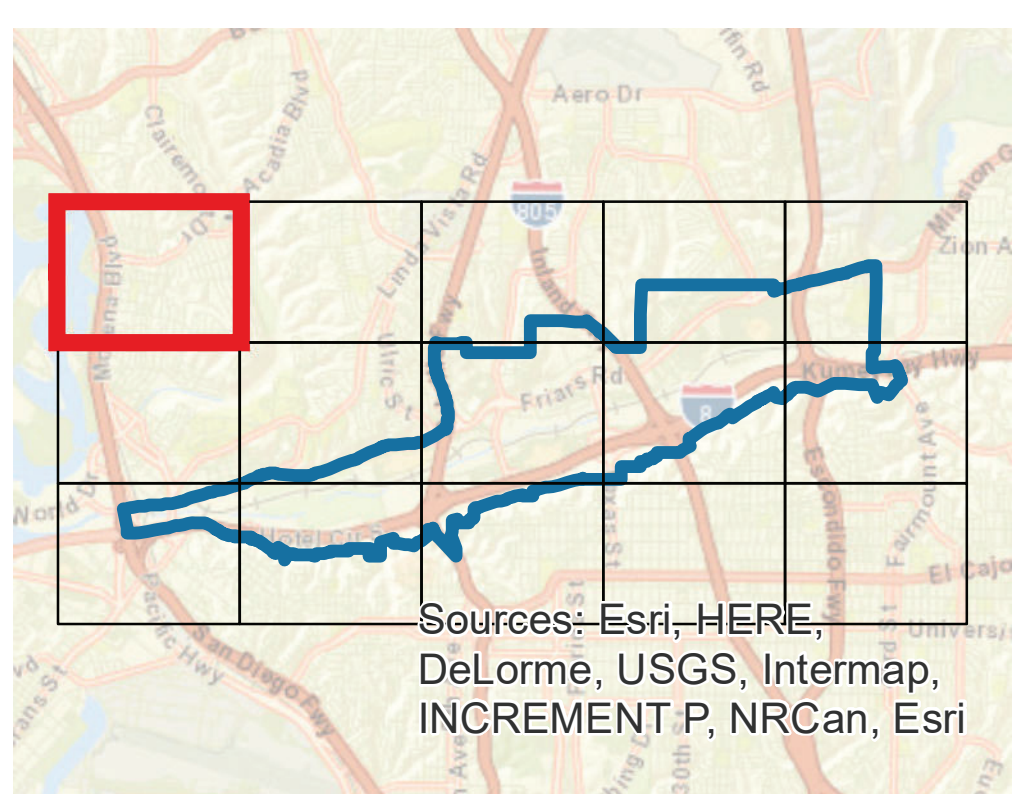

N

0 300 600 1,200 Feet

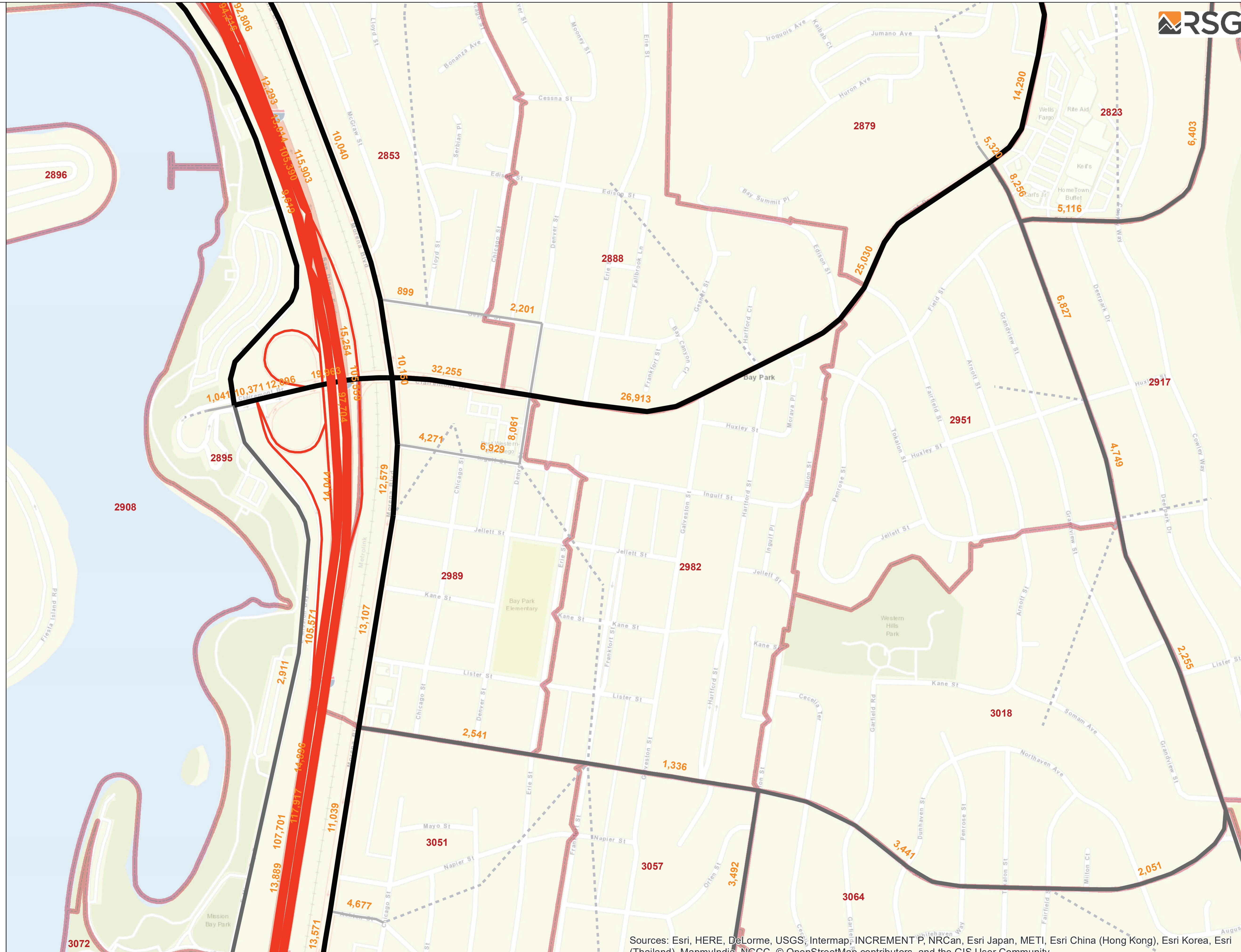

Mission Valley A2 Road Type

- Freeways
- Prime Arterial
- Major Arterials
- Collector
- Local Collector
- Rural Collector
- Local (Non-Circulation Element) Road
- Freeway Connector Ramps
- Local Ramps
- Zone Connectors
- TAZ Boundaries
- Mission Valley

Orange Label - Total Daily Vehicle Flow

Red Label - TAZ ID

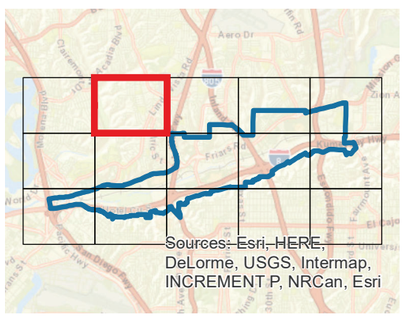

N

0 300 600 1,200 Feet

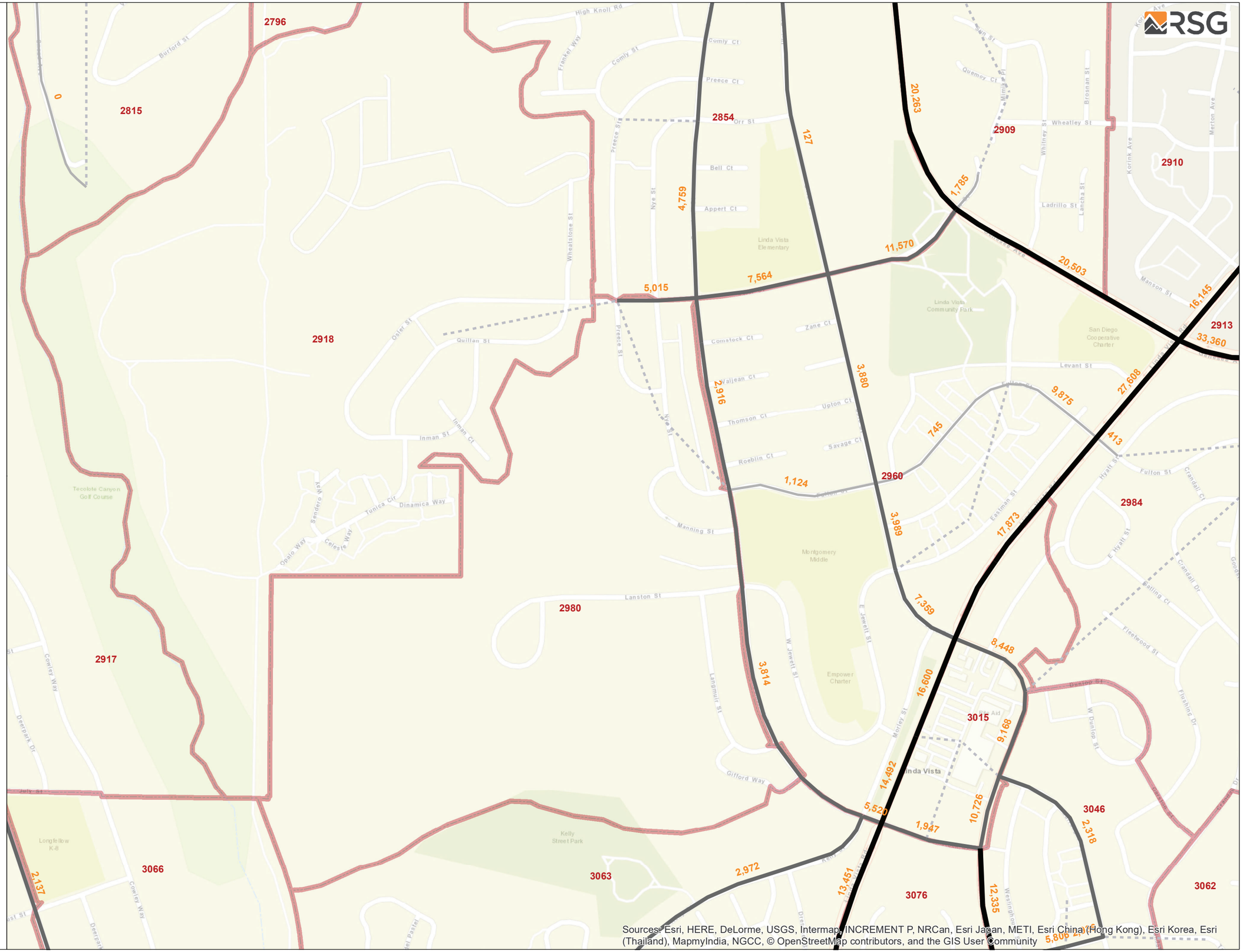

Mission Valley A3 Road Type

- Freeways
- Prime Arterial
- Major Arterials
- Collector
- Local Collector
- Rural Collector
- Local (Non-Circulation Element) Road
- Freeway Connector Ramps
- Local Ramps
- Zone Connectors
- TAZ Boundaries
- Mission Valley

Orange Label - Total Daily Vehicle Flow

Red Label - TAZ ID

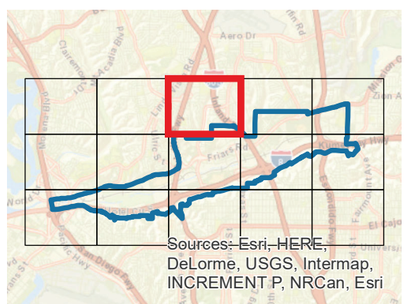

N

0 300 600 1,200 Feet

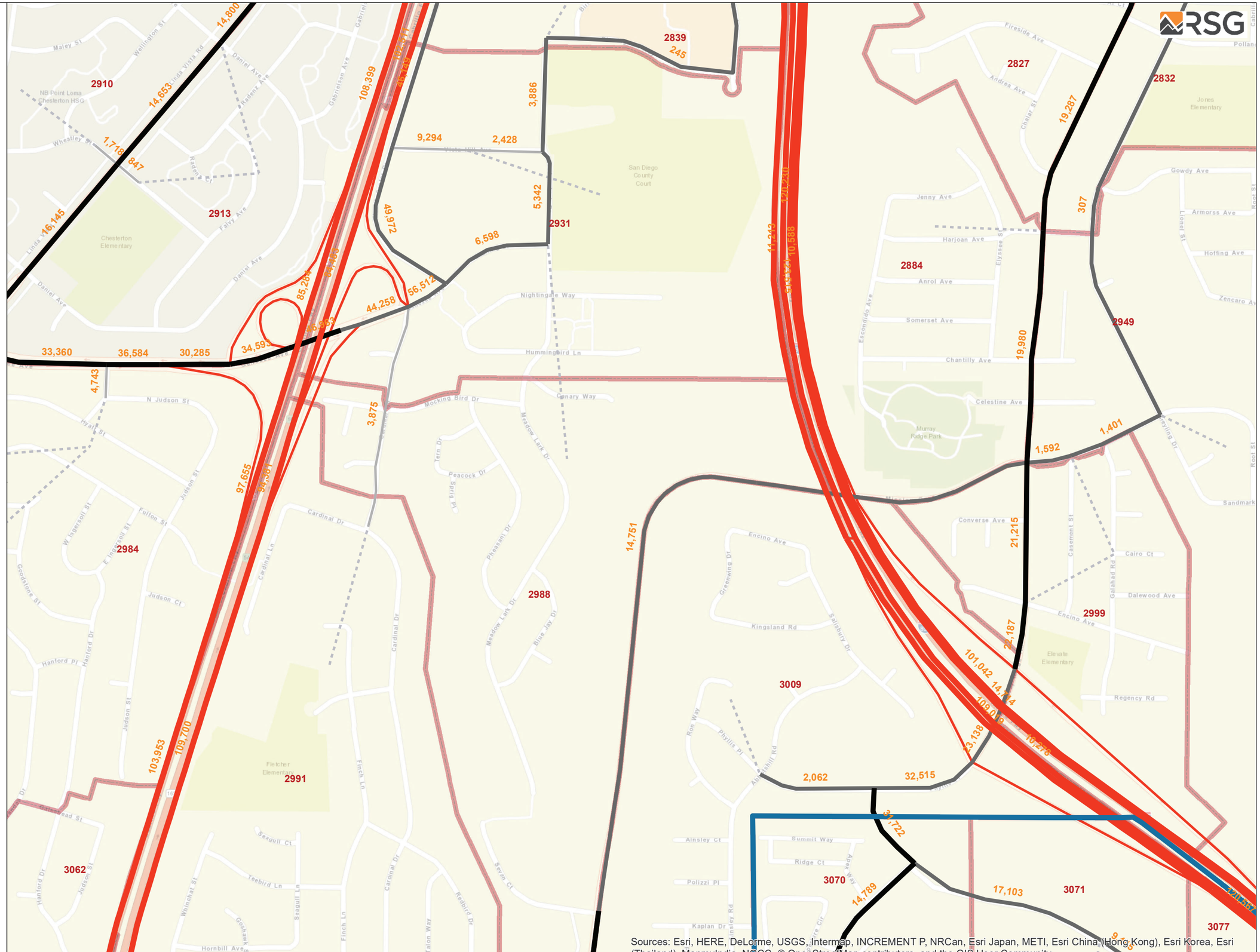

Mission Valley A4 Road Type

- Freeways
- Prime Arterial
- Major Arterials
- Collector
- Local Collector
- Rural Collector
- Local (Non-Circulation Element) Road
- Freeway Connector Ramps
- Local Ramps
- Zone Connectors
- TAZ Boundaries
- Mission Valley

Orange Label - Total Daily Vehicle Flow

Red Label - TAZ ID

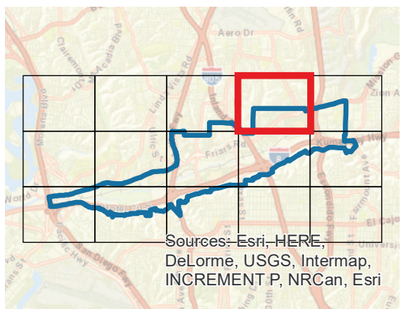

N

0 300 600 1,200 Feet

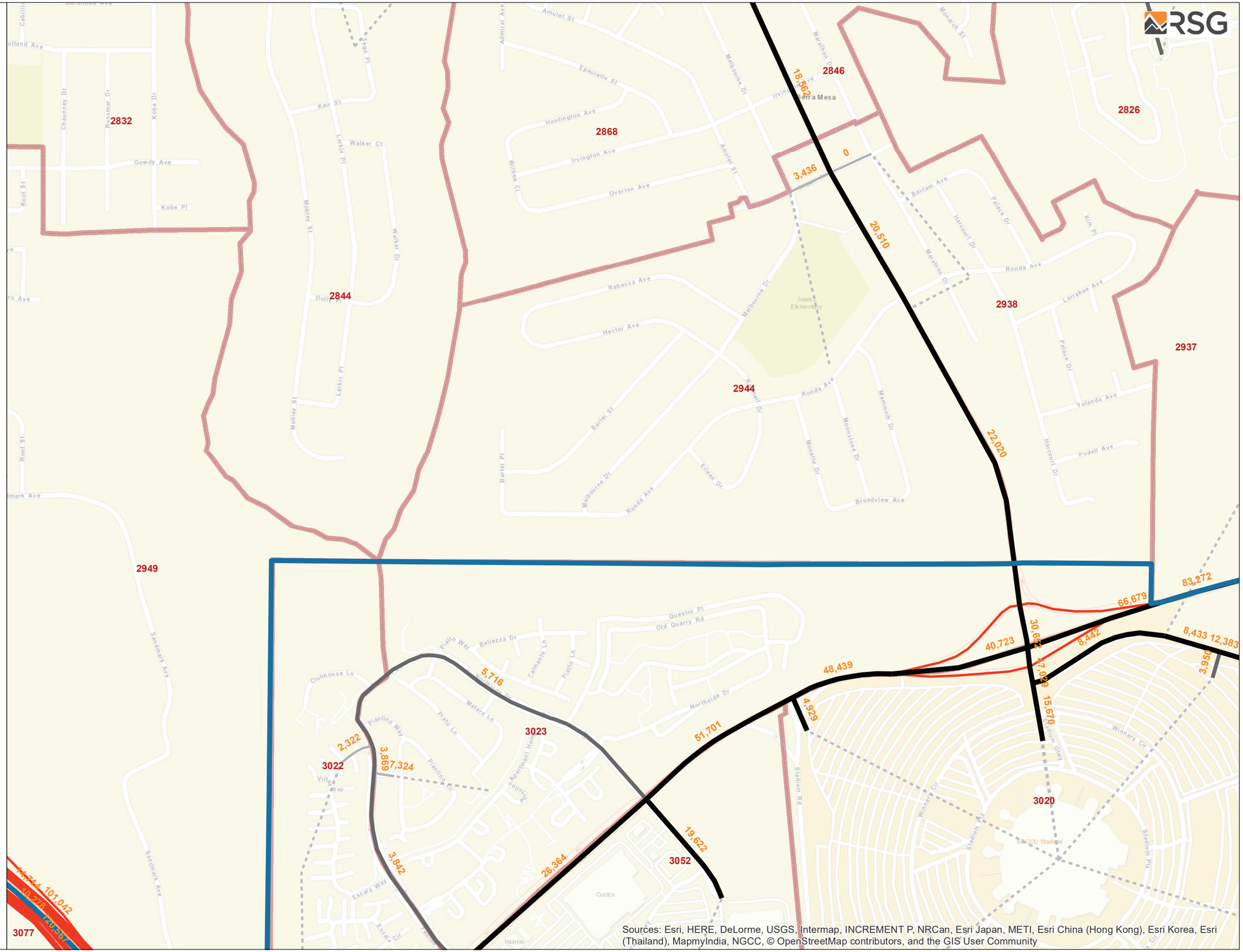

Mission Valley A5 Road Type

- Freeways
- Prime Arterial
- Major Arterials
- Collector
- Local Collector
- Rural Collector
- Local (Non-Circulation Element) Road
- Freeway Connector Ramps
- Local Ramps
- Zone Connectors
- TAZ Boundaries
- Mission Valley

Orange Label - Total Daily Vehicle Flow

Red Label - TAZ ID

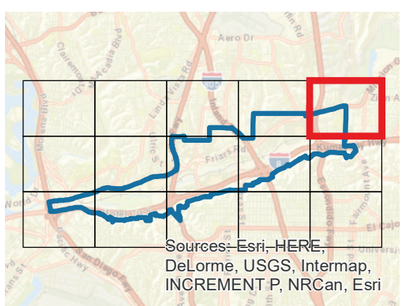

N

0 300 600 1,200 Feet

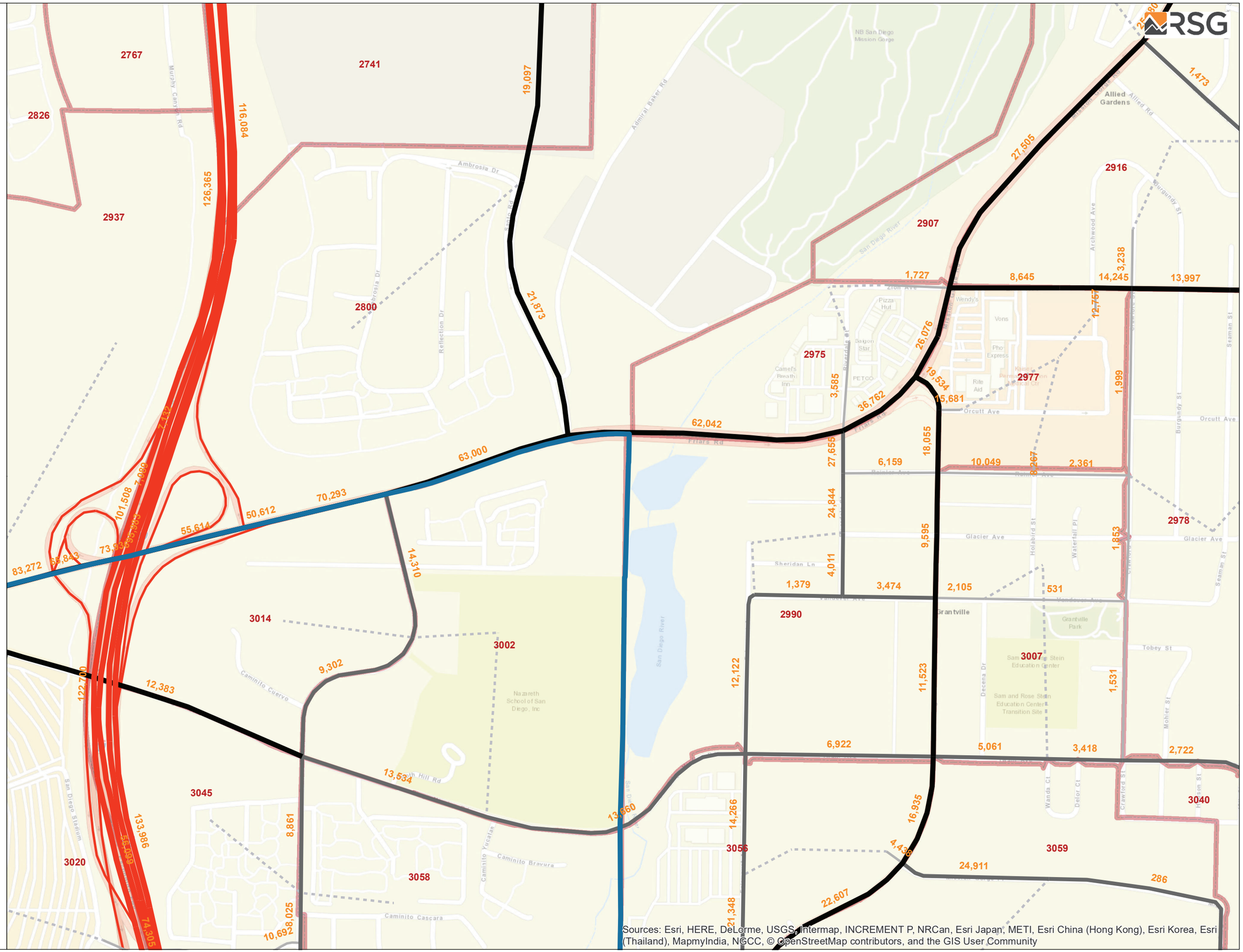

Mission Valley B1 Road Type

- Freeways
- Prime Arterial
- Major Arterials
- Collector
- Local Collector
- Rural Collector
- Local (Non-Circulation Element) Road
- Freeway Connector Ramps
- Local Ramps
- Zone Connectors
- TAZ Boundaries
- Mission Valley

Orange Label - Total Daily Vehicle Flow

Red Label - TAZ ID

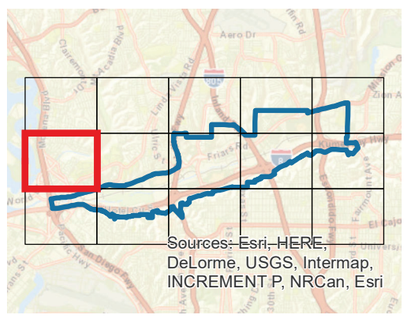

N

0 300 600 1,200 Feet

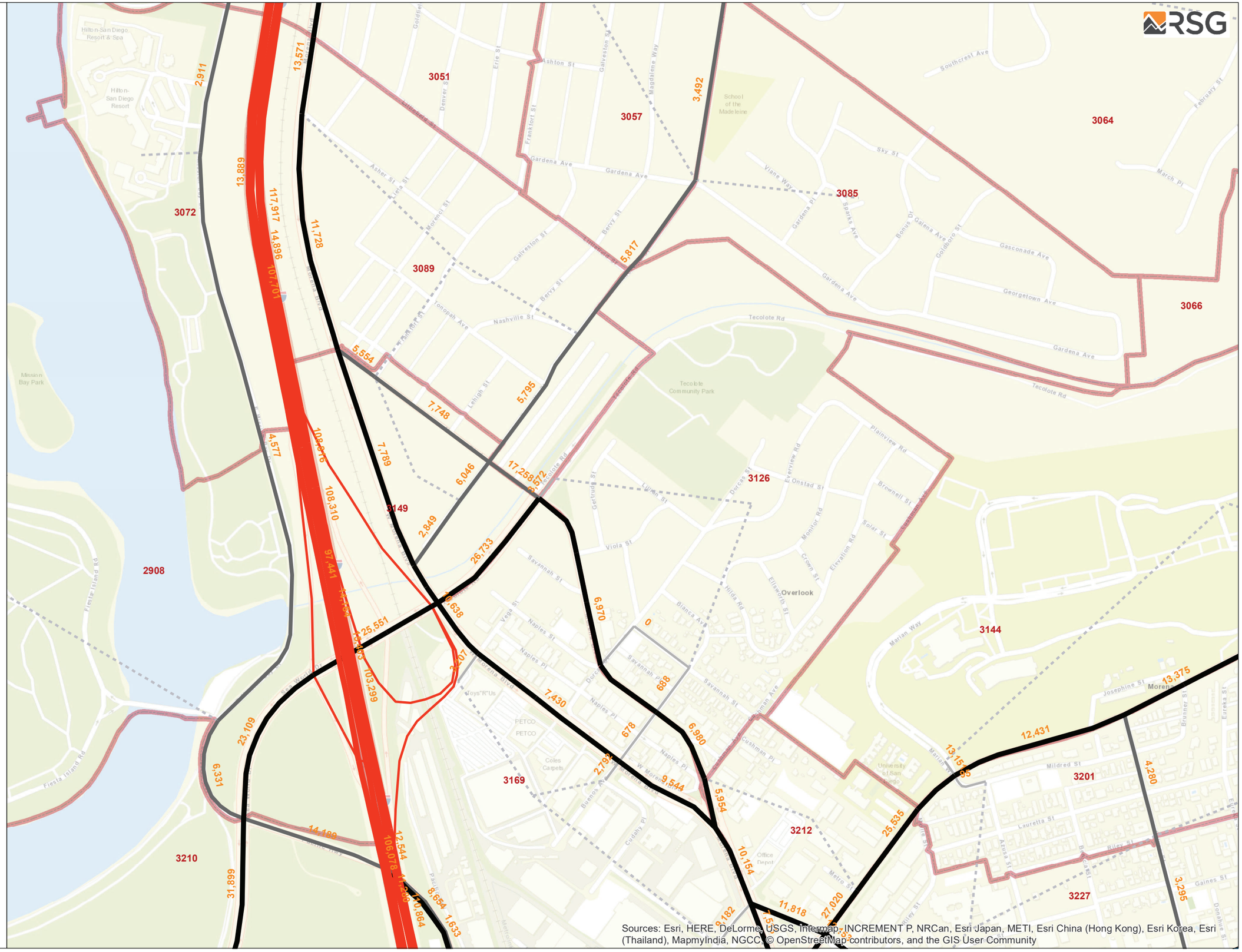

Mission Valley B2 Road Type

- Freeways
- Prime Arterial
- Major Arterials
- Collector
- Local Collector
- Rural Collector
- Local (Non-Circulation Element) Road
- Freeway Connector Ramps
- Local Ramps
- Zone Connectors
- TAZ Boundaries
- Mission Valley

Orange Label - Total Daily Vehicle Flow

Red Label - TAZ ID

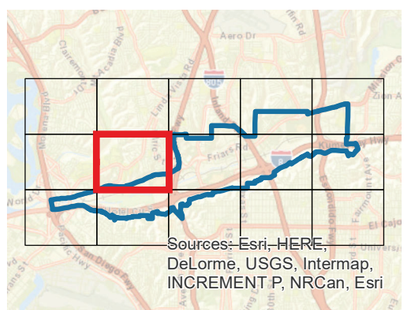

N

0 300 600 1,200 Feet

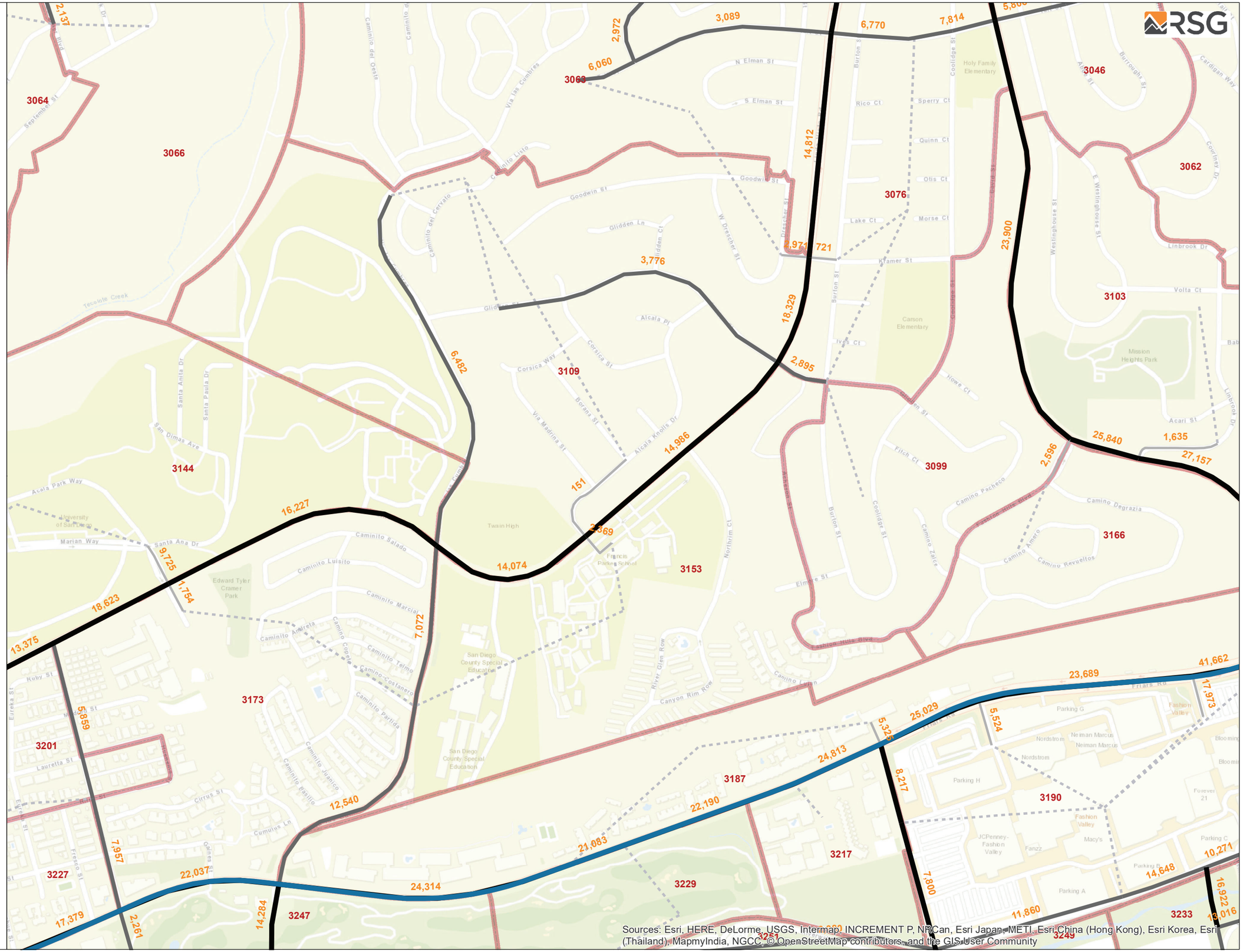

Mission Valley B3 Road Type

- Freeways
- Prime Arterial
- Major Arterials
- Collector
- Local Collector
- Rural Collector
- Local (Non-Circulation Element) Road
- Freeway Connector Ramps
- Local Ramps
- Zone Connectors
- TAZ Boundaries
- Mission Valley

Orange Label - Total Daily Vehicle Flow

Red Label - TAZ ID

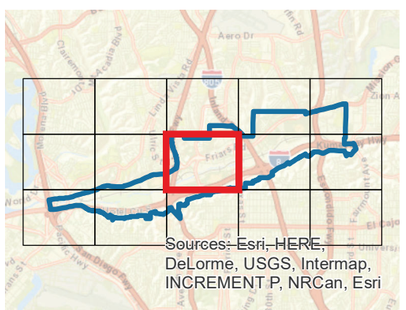

N

0 300 600 1,200 Feet

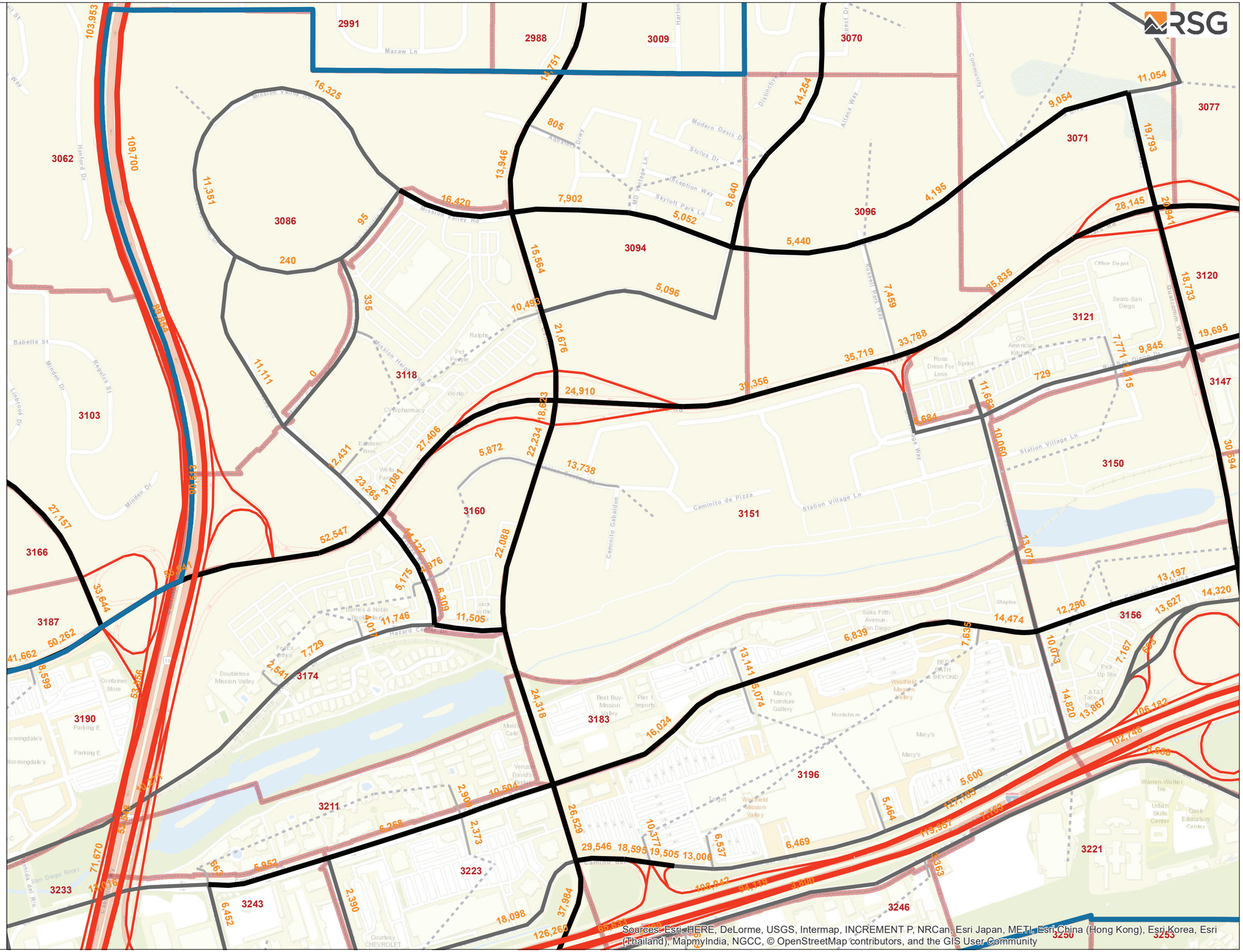

Mission Valley B4 Road Type

- Freeways
- Prime Arterial
- Major Arterials
- Collector
- Local Collector
- Rural Collector
- Local (Non-Circulation Element) Road
- Freeway Connector Ramps
- Local Ramps
- Zone Connectors
- TAZ Boundaries
- Mission Valley

Orange Label - Total Daily Vehicle Flow

Red Label - TAZ ID

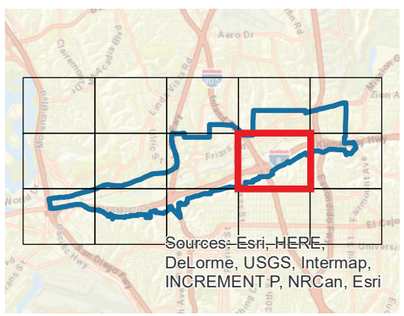

N

0 300 600 1,200 Feet

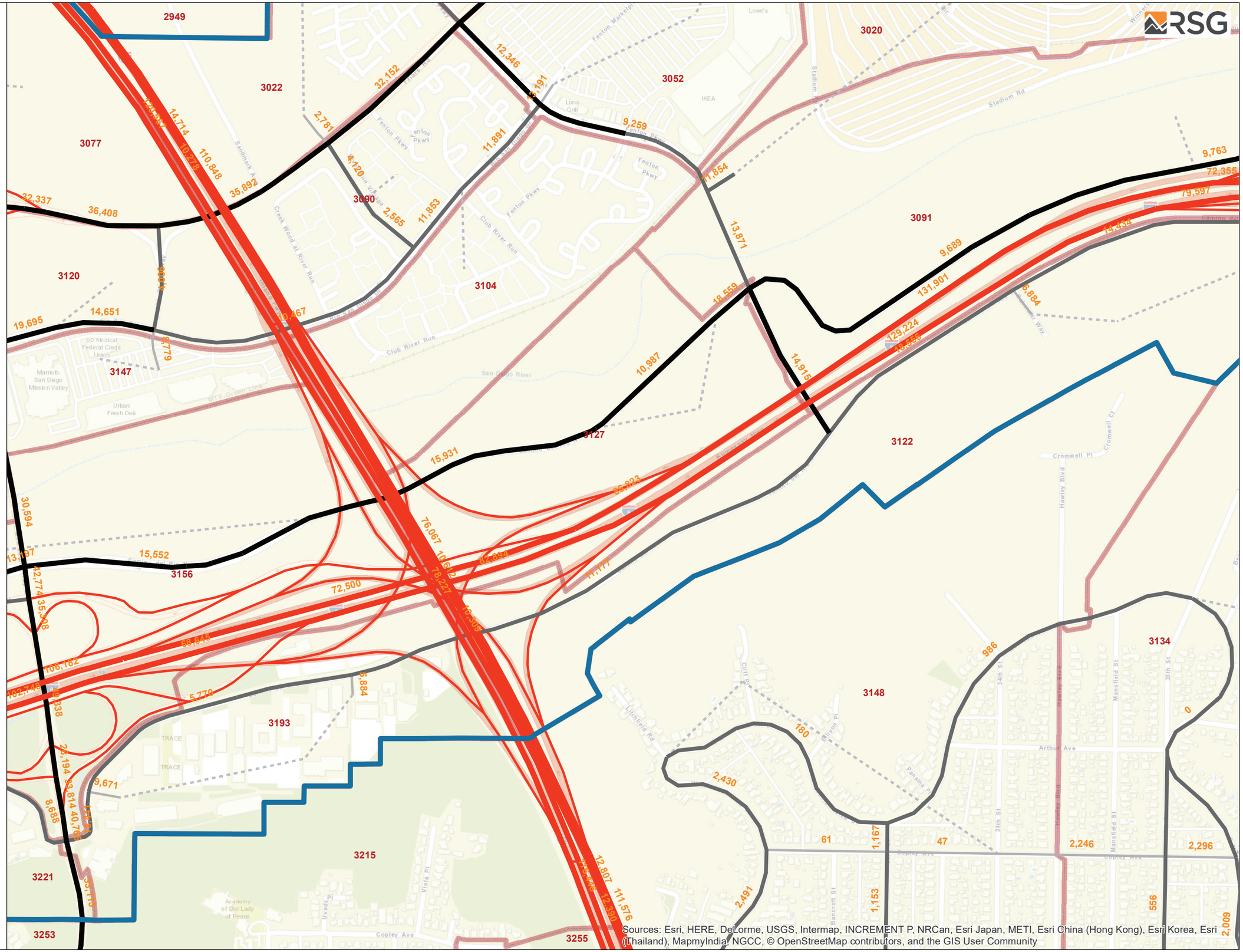

Mission Valley B5 Road Type

- Freeways
- Prime Arterial
- Major Arterials
- Collector
- Local Collector
- Rural Collector
- Local (Non-Circulation Element) Road
- Freeway Connector Ramps
- Local Ramps
- Zone Connectors
- TAZ Boundaries
- Mission Valley

Orange Label - Total Daily Vehicle Flow

Red Label - TAZ ID

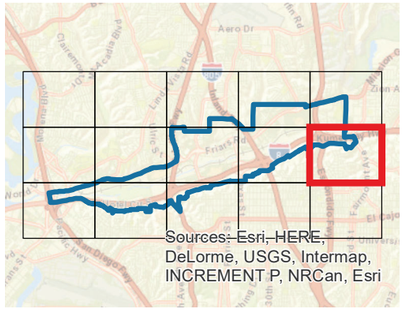

N

0 300 600 1,200 Feet

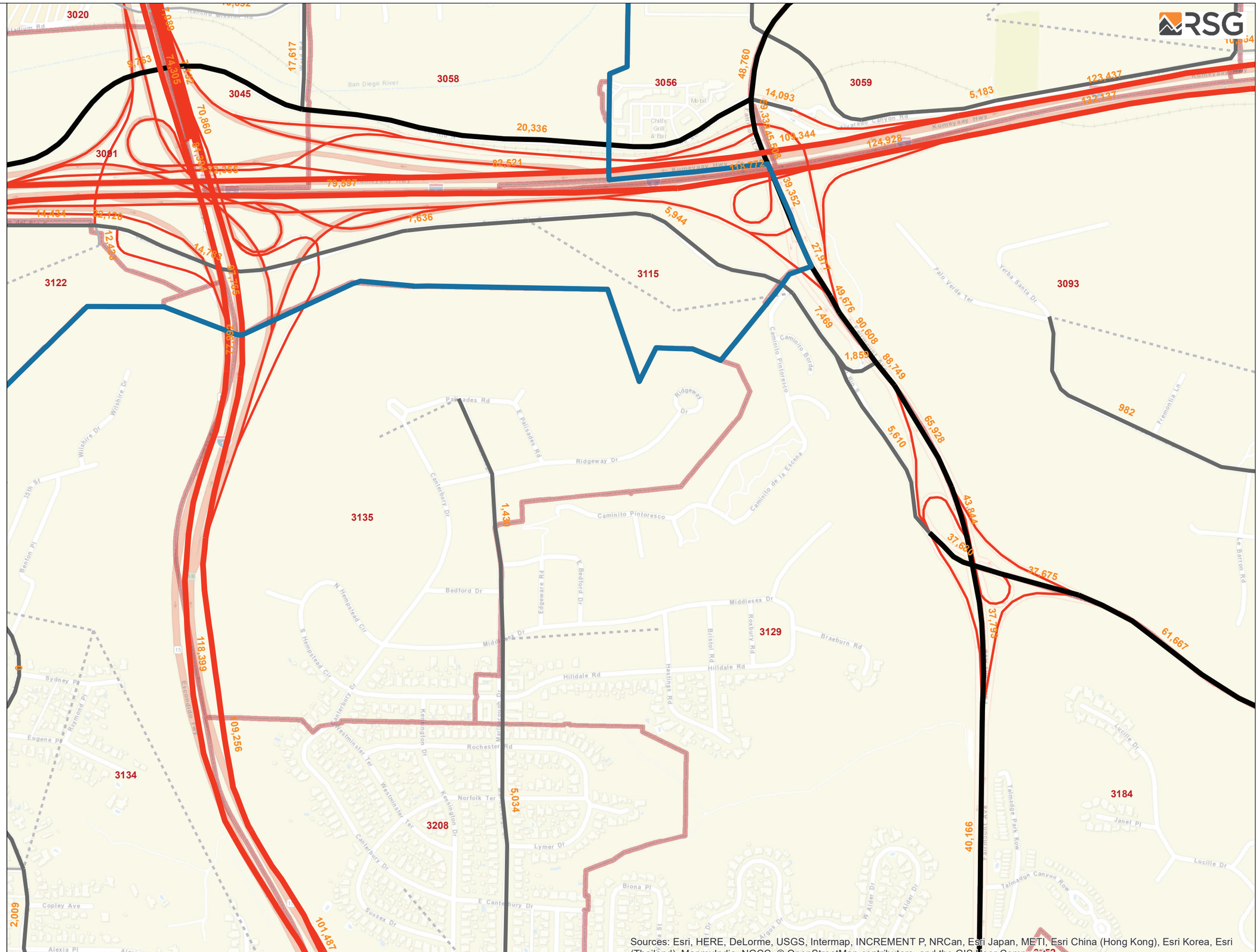

Mission Valley C1 Road Type

- Freeways
- Prime Arterial
- Major Arterials
- Collector
- Local Collector
- Rural Collector
- Local (Non-Circulation Element) Road
- Freeway Connector Ramps
- Local Ramps
- Zone Connectors
- TAZ Boundaries
- Mission Valley

Orange Label - Total Daily Vehicle Flow

Red Label - TAZ ID

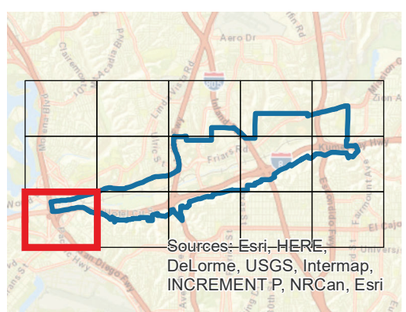

N

0 300 600 1,200 Feet

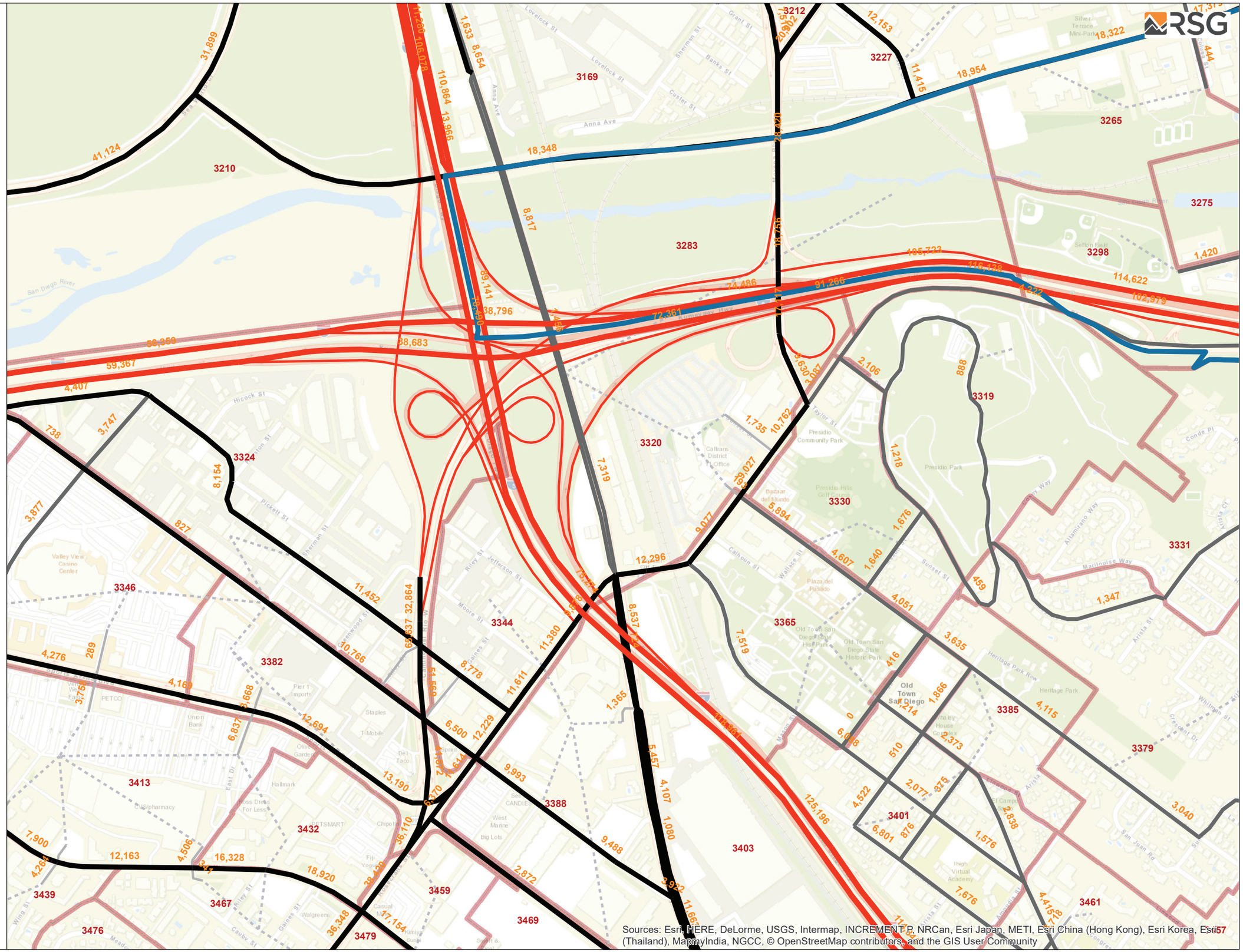

Mission Valley C2 Road Type

- Freeways
- Prime Arterial
- Major Arterials
- Collector
- Local Collector
- Rural Collector
- Local (Non-Circulation Element) Road
- Freeway Connector Ramps
- Local Ramps
- Zone Connectors
- TAZ Boundaries
- Mission Valley

Orange Label - Total Daily Vehicle Flow

Red Label - TAZ ID

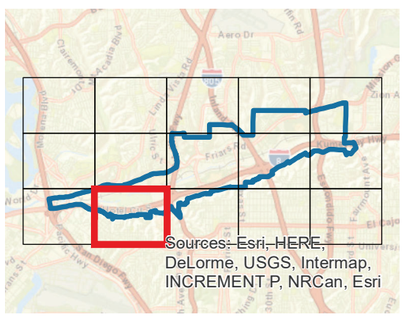

N

0 300 600 1,200 Feet

Sources: Esri, HERE, DeLorme, USGS, Intermap, INCREMENT P, NRCan, Esri Japan, METI, Esri China (Hong Kong), Esri Korea, Esri (Thailand), MapmyIndia, NGCC, © OpenStreetMap contributors, and the GIS User Community

Mission Valley C3 Road Type

- Freeways
- Prime Arterial
- Major Arterials
- Collector
- Local Collector
- Rural Collector
- Local (Non-Circulation Element) Road
- Freeway Connector Ramps
- Local Ramps
- Zone Connectors
- TAZ Boundaries
- Mission Valley

Orange Label - Total Daily Vehicle Flow

Red Label - TAZ ID

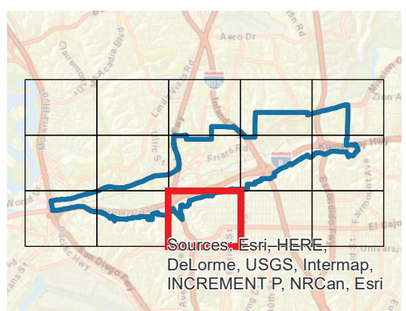

N

0 300 600 1,200 Feet

Sources: Esri, HERE, DeLorme, USGS, Intermap, INCREMENT P, NRCan, Esri Japan, METI, Esri China (Hong Kong), Esri Korea, Esri (Thailand), MapmyIndia, NGCC, © OpenStreetMap contributors, and the GIS User Community

Mission Valley C4 Road Type

- Freeways
- Prime Arterial
- Major Arterials
- Collector
- Local Collector
- Rural Collector
- Local (Non-Circulation Element) Road
- Freeway Connector Ramps
- Local Ramps
- Zone Connectors
- TAZ Boundaries
- Mission Valley

Orange Label - Total Daily Vehicle Flow

Red Label - TAZ ID

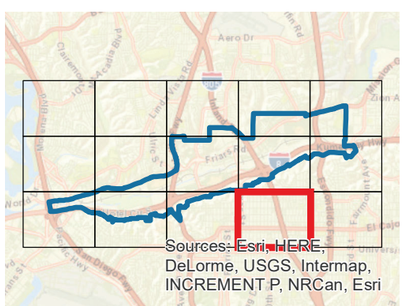

N

0 300 600 1,200 Feet

Sources: Esri, HERE, DeLorme, USGS, Intermap, INCREMENT P, NRCan, Esri Japan, METI, Esri China (Hong Kong), Esri Korea, Esri (Thailand), MapmyIndia, NGCC, © OpenStreetMap contributors, and the GIS User Community

Mission Valley C5 Road Type

- Freeways
- Prime Arterial
- Major Arterials
- Collector
- Local Collector
- Rural Collector
- Local (Non-Circulation Element) Road
- Freeway Connector Ramps
- Local Ramps
- Zone Connectors
- TAZ Boundaries
- Mission Valley

Orange Label - Total Daily Vehicle Flow

Red Label - TAZ ID

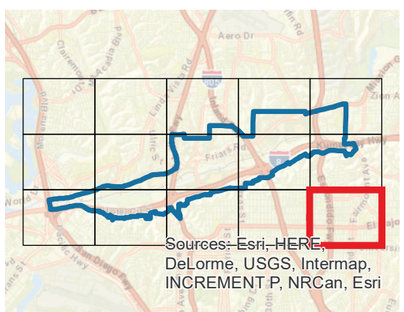

N
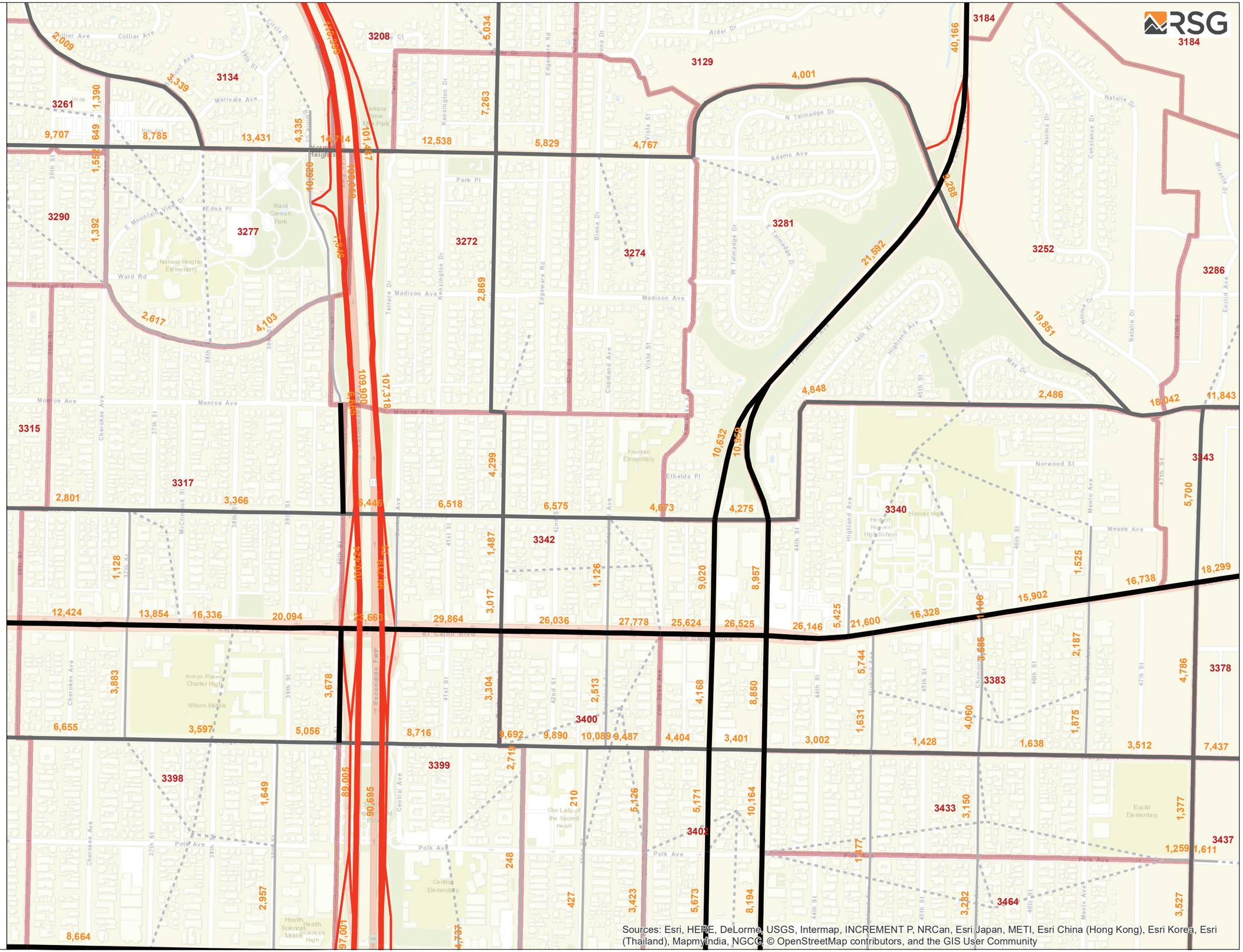
0 300 600 1,200 Feet